



Upazila Disaster Management Plan

Upazila - Belkuchi, District - Sirajgonj

Plan Developed By:

Upazila Disaster Management Committee, Belkuchi, Sirajgonj

Coordinated By:



National Development Programme-NDP

July 2014

Supported By

Comprehensive Disaster Management Programme (CDMP-II)
Ministry of Disaster Management & Relief



Empowered lives.
Resilient nations.



Preamble

To the world, Bangladesh is known as a disaster prone country. Various disasters/hazards like- flood, erosion, tornado, drought, earth quake, coldwave, etc occur every year due to its geographical location and change of weather and climate. Bangladesh's riverine feature makes thousands of people houseless and assetless by eroding housestead and cultivable land every year. Fill-up of river beds and canals puts local people into more vulnerability and as a consequence people lose their life-livelihood, resources, productive assets and crops. Its negative consequence does not limit within the affected population but also puts negative impacts on the national resource and economy.

For disaster management a longterm plan in order to minimize the loss of life, livelihood and resources is quite absent although it is a disaster prone country. Emergency response like relief and rehabilitation was given priority.

Bangladesh Government has recently taken a remarkable initiative to develop disaster management plan with the assistance of UNDP and other donors. Under the initiatives upazila level disaster management plan will be developed with the participation of community people of different strata including Union disaster management committee members by identifying local vulnerability and risks. To reduce the risks a long term plan has been developed and worked out in each upazila to reduce risks after identifying local hazards.

On behalf of the Disaster Management Committee and being Chairman of this Committee, I congratulate the effort and I thank to those who were involved in the development process of the plan. Hope, a sustainable development will be initiated in the Upazila through implementation of the plan.

Chairperson

Upazila Disaster Management Committee
Belkuchi, Sirajgonj

উপজেলা দুর্যোগ
কমিটি
বেলকুচি (সিরাজগঞ্জ)

Table of Content

Chapter One: Local Area Information

Acronym	04
At a glance	05
1.1 Background	06
1.2 Main objectives of the plan	06
1.3 Local area information	06
1.3.1 Geographical location of the District/Upazila	06
1.3.2 Area	07
1.3.3 Population	07
1.4 Description of infrastructure and non-infrastructure	08
1.4.1 Infrastructure	08
1.4.2 Social asset	12
1.4.3 Weather and climate	20
1.4.4 Others	21
1.4.5 Upazila Map	24

Chapter Two: Disaster, Hazard and Vulnerability

2.1 Comprehensive history of disaster	25
2.2 Hazards of Upazila	25
2.3 Various hazards and its trend analysis	26
2.4 Vulnerability and capability	27
2.5 Highly vulnerable areas	27
2.5.1 Highly risk area map	30
2.6 Main sectors of development plan	31
2.7 Social Map	34
2.8 Hazard and risk map	35
2.9 Seasonal calendar of hazard	36
2.10 Seasonal calendar of livelihoods	37
2.11 Live and livelihood related vulnerabilities	37
2.12 Sector-wise hazard and risks	37
2.13 Climate change and its possible effects	38

Chapter Three: Disaster risk reduction

3.1 Identifying the causes of risk	41
3.2 Identifying the ways of risk reduction	43
3.3 Development plan of NGOs	46
3.4 Disaster management plan	47
3.4.1 Preparedness of disaster	47
3.4.2 During disaster	48
3.4.3 Post-disaster activities	50
3.4.4 Normal period/risk reduction time	51

Chapter Four: Emergency Response

4.1 Emergency Operation Centre (EOC)	58
4.1.1 Emergency control-room operation	58
4.2 Planning during hazard	58
4.2.1 Preparation of volunteers	60
4.2.2 Disseminate warning messages	60
4.2.3 Public removal facilities	60
4.2.4 Rescue and primary health care facilities/ first aid	60
4.2.5 Maintenance of flood shelter	61
4.2.6 Boats to prepare	61
4.2.7 Damage assessment and reporting	61
4.2.8 Coordination of relief activities	61
4.2.9 Collect & prepare dry food and life saving medicines	61
4.2.10 Medicine & immunization of cattle/ livestock	62
4.2.11 Arrangement of muck drill	62

4.2.12 Operation of emergency control room	62
4.3 List of safe places of District/Upazila	62
4.4 Formation of shelter management committee	69
4.5 List of assets of District/Upazila (may be used during disaster)	70
4.6 Finance	70
4.7 Updating and testing work plan	72
Chapter Five: Rescue and Rehabilitation Plan	
5.1 Damage Assessment	74
5.2 Early recovery	75
5.2.1 Administrative re-arrangement	75
5.2.2 Cleaning debris	75
5.2.3 Restart public services	75
5.2.4 Emergency livelihood assistance	75
Annex 1 List of union-wise villages and mauzas	76
Annex 2 List of union- wise name, condition and location of bridges	79
Annex 3 List of union- wise name, condition and location of culvers	86
Annex 4 List of union-wise name, condition and location of roads	99
Annex 5 List of union-wise name, condition and location of Bazars	117
Annex 6 List of union-wise name, condition and location of schools	120
Annex 7 List of union-wise name, condition and location of mosques and temples	131
Annex 8 List of union wise name, condition and location of Eidgah	149
Annex 9 List of union wise name, condition and location of health care center	154
Annex 10 List of union wise name, condition and location of graveyard and cemeteries	156
Annex 11 Checklist of planning during hazards	159
Annex 12 District/Upazila/Union Disaster Management Committee	160
Annex 13 List of District/Upazila volunteers	166
Annex 14 List of Shelter Management Committee	167
Annex 15 List of Local Resources (Engine boat, Local Businessmen)	172
Annex 16 List of several programs that broadcast in Bangaldesh Radio	181

ACRONYMS

BADC	:	Bangladesh Agriculture Development Cooperation
BBS	:	Bangladesh Bureau of Statistics
BEES	:	Bangladesh Education Extension Services
BRAC	:	Bangladesh Rural Advancement Committee
CDMP	:	Comprehensive Disaster Management Programme
CDP	:	Child Development Project
CIPRB	:	Centre for Injury Prevention and Research Bangladesh
CRA	:	Community Risk Assessment
DDMC	:	District Disaster Management Committee
DM	:	Disaster Management
DMP	:	Disaster Management Plan
DPHE	:	Department of Public Health Engineering
DRR	:	Disaster Risk Reduction
DRRO	:	District Relief and Rehabilitation Officer
EOC	:	Emergency Operation Centre
FGD	:	Focus Group Discussion
GB	:	Grameen Bank
GEP	:	Granted Express Post
HH	:	Household
IGA	:	Income Generating Activities
IRRI	:	International Rice Research Institute
KII	:	Key Informant Interview
Km	:	Kilometer
LLP	:	Low Lift Pump
NDP	:	National Development Programme
NGO	:	Non Government Organization
PIO	:	Project Implementation Officer
SME	:	Small and Medium Enterprise
SOS	:	Save Our Soul
TMSS	:	Thangamara Mohila Sabuj Sangha
UDMC	:	Union Disaster Management Committee
UDPS	:	Uttara Development Programme Society
UHFPO	:	Upazila Health & Family Planning Officer
UNO	:	Upazila Nirbahi Officer
UP	:	Union Parishad
UPEO	:	Upazila Primary Education Officer
UzDMC	:	Upazila Disaster Management Committee
VERC	:	Village Education Research Centre

At a glance Belkuchi Upazila

Area	164.31 sq. km.	No. of Temple/ Temple	45
Union / Pourashava	06+01	No. of Flood Shelter	3
Mouza	108	No. of Eidgah	128
No. of Village	157	No. of Bank	13
No. of Household	74,450	No. of Post Office	18
Total population	3,52,835	No. of Club	64
-Male	1,79,738	No. of Hat /Bazar	(19+39)=58
-Female	1,73,097	No. of Graveyard	101
No. of Educational Institutes		No. of Shawshan/Funeral Place	18
No. of Govt. Primary School	140	No. of Deep Tube-well	06
No. of Registered Primary School	7	No. of Shallow Tube-well	4,421
No. of High School	31	No. of Hand Tube-well	-
No. of College	08	No. of River	2
No. of Madrasha (Dakhil, Fazil, Ebtedayee)	43	No. of Canal	5
No. of BRAC School	50	No. of Beel	5
No. of Kindergarten	24	No. of Haor	-
Rate of literacy	45.7%	No. of Pond	3287
No. of Community Clinic	37	No. of Wetland/Jolashoy	-
No. of General Hospital	1	Kacha Road	382 kms
No. of Private Clinic	6	Paka /Paved Road	122 kms
No. of Embankment	04	No. of Mobile tower	14
No. of Sluice gate	11	No. of PlayGround	20
No. of Bridge	215	No. of School cum flood shelter	96
No. of Culvert	320	No. of Engine Boat	55
No. of Mosque	459	No. of Warehouse/ Godown	1

Chapter One

Local Area Information

1.1 Background

It was recommended to prepare district, Upazila, Municipality and City Corporation disaster management plan which was incorporated risk reduction and contingency plan in the Standing Order on Disaster (SOD). CDMP has taken development of disaster management plan as a priority bwork. The effective participation of respective community and its organizations and institutions can ensure sustainability of the planning including its effectiveness, intensity and result-oriented action. Duration of the disaster management plan will be for 3-5 years.

In the world map Bangladesh is located in a disaster-prone zone. All the districts of this country are more or less affected by disaster. Belkuchi Upazila under Sirajgonj district is among the most vulnerable and disaster prone area. Flood and river erosion are the main hazards of the Upazila. The disasters adversely affect the livelihood of common people in all unions of the upazila. There is quite absence of a comprehensive plan for disaster management although every year it is affected by various disasters. This disaster management plan has been formulated for Belkuchi Upazila of Sirajgonj district as a part of comprehensive disaster management.

1.2 Main Objectives of the Plan

- To create family and social level mass-awareness about risk of disaster, and to innovate the practical ways for reduction of all sorts of risks at family, society, union administration, Upazila and District Administration level.
- To reduce risk through the use of local resources by enhancing local initiatives and to develop measures to implement the approach.
- To practice and implement the locally formulate plan regarding disaster for removing, rescue and demand assessment in terms of relief and immediate rehabilitation management.
- To make strategic document for a specific area and period.
- To work as a comprehensive plan for disaster management committee and concerned sectors such as government, national and international NGO, donors etc.
- To provide guidance to its plan formulation and implementation of concerned disaster management partnership.
- To create ownership and effective partnerships of concerned community in participating disaster planning.

1.3 Local Area Information

1.3.1 Geographical Location of District/Upazila

The Upazila occupies an area of 164.31 sq. km. It lies between 24°01' and 24°17' north latitudes and between 89°41' and 89°59' east longitudes. The Upazila is bounded on the north by Kamarkhanda Upazila, on the east by Tangail Sadar and Nagarpur Upazilas of Tangail District, on the south by Shahjadpur Upazila and on the west by Shahjadpur and Ullahpara Upazilas. It is 20 kms away from District headquarter. The Upazila consists of 7 unions with a municipality namely Barodhul Union, Belkuchi Union, Bhangabari Union, Daulatpur Union, Dhukuria Bera Union, Rajapur Union and Belkuchi Paurashava. The Upazila also comprises a total of 157 villages and 108 Mauzas. The majority area of this Upazila occupies mainly the sandy soils according to the Agriculture Extension Department. Being close to the river Jamuna every year people becomes houseless due to flood and river erosion. This Upazila has 25-30 types of different tree species of which Eucalyptus, Mahagani, Koroi, Akashmoni, etc are dominant varieties. Out of 504 kms of road connectivity 382 kms are Kacha (earthen) road, 98 kms are semi-pucca and 122 km are Pucca (paved) in this Upazila. Hura Sagor River and Jamuna River flows through the Upazila. To provide

protection from the flood water there are embankments. The Upazila has 4 dams/ embankments with a total of 35 km long.

Table-1: Distance of Union from upazila

Name of Union	Distance from Upazila
Belkuchi	100 yards
Daulatpur	7 km
Rajapur	8 km
Bhangabari	2 km
Dhukuria Bera	8 km
Barodhul	5 km

Table-2: Direction of union in upazila

Name of the Union and its direction			
East	North	West	South
Barodhul	Rajapur	Bhangabari	Daulatpur
Belkuchi	-	-	Dhukuria Bera

1. Size of the Upazila: 210.39 sq. km.
2. District to Upazila Distance: 20 Kilometers
3. Division to Upazila Distance: 150 Kilometers

1.3.2 Geographic area and location

The total area of Sirajganj District is 2,497.92 sq. km of which Belkuchi Upazila comprises an area of 164.31 sq.km. The Upazila consists of a municipality and 6 Unions with a total of 157 villages and 108 Mauzas. The Belkuchi Union has 12 villages, Rajapur 29 villages, Daulatpur has 23 villages, Dhukuria Bera has 26 villages, Barodhul has 23 villages, Bhangabari has 28 villages and Belkuchi Municipality has 16 villages. Name of villages and Mauzas under each Union is enclosed in **Annex-1**.

Information Sources: Union Parishad¹

1.3.3 Population

The total population of Belkuchi Upazila is 352,835 with 74,450 households and 215,951 voters. Of the total population 179,738 male and 173,097 female, 131,778 infant, 14,749 elderly and 3,420 disable people. 2,221 people live per square kilometer of this Upazila. The table below shows details of the population.

Table-3: Union-wise Population of upazila

S L	Union Name	Male	Female	Infant (0-15)	Elderly (60+)	Disable	Total Population	HHs	Voters
1.	Belkuchi	5,040	5,049	4,328	450	180	10,089	2,065	7,459
2.	Daulatpur	45,259	42,977	33,442	4,696	880	88,236	18,069	52,968
3.	Rajapur	24,343	23,988	18,124	1,231	475	48,331	10,271	30,739
4.	Bhangabari	26,822	26,558	19,110	3,463	550	53,380	11,096	34,883
5.	Dhukuria Bera	29,370	28,669	22,520	2,689	450	58,039	11,913	36,123
6.	Barodhul	9,730	9,666	8,028	820	220	19,396	4,807	8,724
7.	Belkuchi Municipality	39,174	36,190	26,226	1,400	665	75,364	16,229	45,055
Total		179,738	173,097	131,778	14,749	3,420	352,835	74,450	215,951

Information Sources: Statistics Office, Election Office and Social Welfare Office

¹ Smallest tier of the local government of the Bangladesh

1.4 Brief description of infrastructure and non-infrastructure related information

1.4.1 Infrastructure

- **Embankment/Dam**

A total of 4 embankment/dams have been built in Belkuchi Upazila for getting protection from flood water of rivers and canals. The total length of these dams is 35 kilometers. The table below provides the number of dams and their location:

Table-4: Union-wise information of dam

SL #	Name of Dam	Where to draw from	Length	Height	Present Situation
1.	Belkuchi Dam	Starts from highway bypass of Soydabad Union under Sirajganj Sadar Upazila to Jamat Moor of Belkuchi passes through Rajapur, Bhangabari, Belkuchi Municipality and Daulatpur Union	15 km	18-20 ft	The dam is being used as access roads to the District headquarter. Present condition of this dam is found good.
2.	Jamtoil Dam	Starting from Shohagpur Goruhati and passes through the village of Sholakhara, Ghoprekhi, Meghullah & Jamtoil to Jamat More of Belkuchi	5 km	18 ft	The dam is being used as access roads to the District headquarter. Present situation of this dam is found good.
3.	New Wapda Dam	From Ajugara village of Daulatpur Union to Ghoprekhi & Mahmudpur villages via Gopalpur Bazar	4 km	20 ft	The dam is being used as linkage road among Barodhul, Daulatpur & Upazila. The dam's condition is found good
4.	Barodhul Dam	From Ghat of Gachcapri canal under Barodhul Union to Baliapara Ghat	11 km	10 ft	The dam is used for local journeys. Dam's condition was found good.

Information Sources: Water Development Board, Union Parishad and Local People

- **Sluice Gate**

A total of 11 sluice gates have been found in Belkuchi Upazila. The number and position of Union-wise sluice gate are provided below:

Table-5: Union-wise information of sluice gate

SL #	Name of Union	Where	Connecting with which canal/river	Present Condition
1.	Daulatpur	Eastern part of Sholakhora Mahmudpur under 4 No. Ward of the Union	Connecting point of Chandi Beel	Good
2.		Western part of Sholakhora Mahmudpur under 4 No. Ward of the Union	Connecting point of Chandi Beel	Good
3.		Jamtoil under Ward No.5 of the Union	Connecting point of Jamuna river	Closed or dysfunctional due to settlement
4.		Ghoprekhi under Ward No.8 of the Union	Connecting point of Jamuna river	Good
5.		Mahmudpur under ward No. 1 of the Union	Wapda road of Mahmudpur	Good
6.		Meghulla under Ward No. 4	Connecting point of	Good

SL #	Name of Union	Where	Connecting with which canal/river	Present Condition
		of the Union	Jamuna river	
7.		Bhangabari under Ward No. 8 of the Union	Connecting point of Jamuna river	Good
8.	Rajapur	Ambaria under Ward No. 7 of the Union	Connecting point of Wapda canal	Closed
9.		Rajapur under Ward No. 5 of the Union	Connecting point of Wapda canal	Closed/ dysfunctional
10.	Belhuchi Municipality	Khidromatia under ward No.2 of the Union	Connecting point of Chandibeel	Good
11.		Subarnasara under ward No.1 of the Union	Connecting point of Wapda canal	Good

Information Sources: Water Development Board, Union Parishad and Local People

• Bridge

A total of 215 bridges are there in Belkuchi Upazila. Of the bridges 3 bridges in Belkuchi Sadar Union, 41 in Rajapur Union, 38 in Daulatpur Union, 54 in Dhukuria Bera Union, 8 in Barodhul Union, 35 in Bhangabari Union and 36 bridges in Belkuchi Pourashava. These bridges are built by iron, steel and concrete. It is needed to fill the soil at the two ends of the bridge, for some bridges repairing of railing is also required. Name, location and present condition of Union-wise bridges are briefly described in **Annex-2**.

Information Sources: Upazila Engineer-LGED, Union Parishad, & Local People.

• Culvert

Belkuchi Upazila has a total of 320 culverts. Of these culverts 8 in Belkuchi Union, 29 in Rajapur Union, 84 in Daulatpur, 63 in Dhukuria Bera, 11 in Barodhul, 78 in Bhangabari, and 48 in Belkuchi Municipality. These culverts assist to flow of water under the road. Some culverts are found dysfunction and closed, some are broken-down. Name, location and present status of Union-wise culverts are given in **Annex-3**.

Information Sources: Upazila Engineer-LGED, Union Parishad, & Local People.

• Road

A total of 278 roads have found in Belkuchi Upazila. The length of these roads is about 234 kilometers. Of these roads, the number of Pucca (paved) road is 9 with 71 km length, Semi-Pucca road is 21 with 86 km length and 248 number of Kacha (earthen) roads. Out of 278 roads, Belkuchi Union has 16 roads, Belkuchi Purashava has 27 roads, Barodhul Union has 41, Rajapur has 26, Dhukuria Bera has 28, Daulatpur has 49 and Bhangabari has 91 roads. The average height of the these roads were found 3 to 3.5 ft and width 6 to 12 ft. Almost 60% of the roads have been submerged in water during flood. Name, location and present status of Union-wise roads are enclosed in **Annex-4**.

Information Sources: Union Parishad & Upazila Executive Engineer, Nur Mohammad (01719-664994)

• Irrigation System

For cultivating Robi crops in Belkchi Upazila tube-well and shallow machine are being used as irrigation system. Deep tube-well is mainly used to household activities. A total of 6 deep tube-wells and 4,421 shallow machines (tube-wells) were found in this Upazila. The depth of deep tube-well was found 500-600 ft. However, this Upazila has no manual (hand operated) tube-well that is used for irrigation. List of Union-wise deep and shallow tube-wells is given below:

Table-6: Union-wise information of irrigation system

Name of Union	Description	Number		Present irrigation system
		Government/ NGO	Individual ownership	
Belkuchi	Deep tube-well	No	No	No

Name of Union	Description	Number		Present irrigation system
		Government/ NGO	Individual ownership	
	Shallow machine/ tube-wells	No	554	Presently using for Robi crops cultivation. 544 shallow machines (tube-wells) are operated by diesel and remaining 10 by electricity.
	Hand operated tube-well	No	No	No
Rajapur	Deep tube-well	01	No	Only used during irrigation period and operated by the government.
	Shallow machine/TW	No	737	Mainly used to irrigate Robi crops
	Hand operated tube-well	No	No	No
Bhanga Bari	Deep tube-well	No	No	No
	Shallow machine/ TW	No	910	Mainly used for Robi crops. 530 has been operated by diesel and remaining by electricity
	Hand operated tube-well	No	No	No
Barodhul	Deep tube-well	No	No	No
	Shallow machine/TW	No	240	All machines are running by diesel
	Hand operated tube-well	No	No	No
Dhukuria Bera	Deep tube-well	No	02	Very limited but used for producing IRRI and Robi crops
	Shallow machine/ TW	No	1436	713 are running by diesel & 723 are running by electricity. Used mainly for irrigating IRRI and Robi crops
	Hand operated tube-well	No	No	No
Daulatpur	Deep tube-well	No	03	Used for producing IRRI and Robi
	Shallow machine	No	544	By diesel-272; by electricity-272 for IRRI and Robi
	Hand operated tube-well	No	No	No

Information source: Upazila Agriculture officer, Md. Mahabub Alam (01718-556100)

- **Hats (market place)**

From different information sources and by discussion with local people it is known that Belkuchi Upazila has a total of 19 Hats (occasional market place). Generally these Hats sits once or twice a week. List of Union-wise Hats of Belkuchi Upazila is given below:

Table-6: Union-wise information of hat

SI #	Union	Name of Hats	Sits on Hats	Brief discussion of Hats
------	-------	--------------	--------------	--------------------------

Sl #	Union	Name of Hats	Sits on Hats	Brief discussion of Hats
1.	Belkuchi Sadar & Belkuchi Municipality	Shohagpur College Hat	Wednesday	This Hat (market) sits once a week. Cloth, thread, cows, goats, poultry, wheat, rice are available products including wooden furniture in this Hat. During Hat a total of 500 temporary shops are sit.
2.		Chala Hat	Monday & Friday	This Hat sits twice a week. Only Cloth, thread, rice, fish and vegetables are available and sale in this Hat.
3.		Dashkada Hat	Thursday & Sunday	This Hat sits twice a week. The size of this Hat is small; here rice, raw vegetables and fish are sold.
4.	Rajapur	Randunibari Hat	Tuesday & Saturday	This Hat sits twice a week. Only raw vegetables, rice, fish and common consumable items are sold. Some temporary shops are also sit here.
5.		Somsherpur Hat	Friday & Monday	This Hat sits twice a week. All commodities are available here except cows, goats, sheep, and buffalo.
6.		Aguria Hat	Sunday & Wednesday	Sits twice a week. All essentials goods are available in this Hat.
7.	Daulatpur	Jamtoil Hat	Monday & Thursday	Various temporary shops are setup by shopkeepers. Paddy, rice, raw vegetables and poultry are available in this Hat. This Hat sits twice a week.
8.		Kandapara Hat	Sunday & Thursday	Various temporary shops sit. Paddy, rice, raw vegetables and poultry are available in this Hat. This Hat sits twice a week.
9.		Daulatpur Hat	Tuesday & Friday	Various temporary shops sit. Paddy, rice, raw vegetables and poultry are sold in this Hat. This Hat sits twice a week.
10.		Gopalpur Hat	Tuesday & Saturday	Various temporary shops sit. Paddy, rice, raw vegetables and poultry are available and traded in this Hat. This Hat sits twice a week.
11.		Baytil Hat	Tuesday & Saturday	Various temporary shops sit. Cloth, thread, paddy, rice, raw vegetables, fish and poultry are available in this Hat. This Hat sits twice a week.
12.	Bhanga Bari	Tamai Hat	Thursday & Sunday	Sits twice a week. Number of temporary shop is 300. Mainly Cloth, thread, raw vegetables, fish, paddy, rice, wheat and mustered are available in this Hat.
13.	Dhukuria Bera	Kollyanpur Hat	Thursday & Sunday	Sits twice a week with numerous temporary shops. Huge vegetables and fishes are available here. Besides, cows and goats sell in Eid-ul-Azha.
14.		Dhukuria Bera Hat	Saturday and Wednesday	Number of temporary shops during Hat are 300. All kinds of essential goods and commodities are available here.

SI #	Union	Name of Hats	Sits on Hats	Brief discussion of Hats
15.		Khamar Ullapara Hat	Tuesday & Friday	Number of temporary shops during Hat are 300. All kinds of essential goods and commodities are available here.
16.		Saguna Hat	Friday & Monday	Number of temporary shops during Hat are 300. All kinds of essential goods and commodities are available here.
17.		Madhupur Hat	Tuesday & Saturday	Number of temporary shops during Hat are 300. All kinds of essential goods and commodities are available here.
18.		Talukdar Metuani Hat	Monday & Thursday	Number of temporary shops during Hat are 300. All kinds of essential goods and commodities are available here.
19.		Kalagachi Hat	Monday	Smaller size Hat, sits once a week with almost 100 shops. Vegetables, fish, rice etc are available here.

- **Bazars**

A total of 39 Bazars were found in Belkuchi Upazila. Of which Belkuchi has 4 Bazars, 6 in municipality, 4 in Barodhul, 7 in Dhukuria Bera, 5 in Rajapur, 7 in Daulatpur and 6 Bazars in Bhangra Bari. Generally these Bazars sits on every day. With all Bazars the total number of shops is 7,146 and the number of cooperative is 33. The list of Union-wise Bazars with their name, condition and location are briefly described in **Annex 5**.

Information Sources: Union Parishad, Cooperatives and transect walk

1.4.2 Social Asset

- **Households/Homestead**

Total households of Belkuchi Upazila are 74,196. Of which 1,261 households are Pucca, 8,607 is semi-pucca and 63,141 is Kacha. Number of houseless households is 258 and 70 households live in other's land. Kachahouse are made with tin (CI sheet), straw, bamboo etc. 70% households of this Upazila is under flood level and is not resilient to disaster.

Table-7: Information of Households and types

Name of the Upazila	Total Households	Kacha HHs	Pucca & Semi-pucca HHs	HHs made with other materials	HHs over the flood level
Belkuchi	74,196	63,141	1,261+8,607	1,187	30%

Information Sources: BBS, 2011 (Housing Census); FGD

- **Water**

The main source of drinking water in Belkuchi Upazila is Tube-well. 100% households use tube-well water in this Upazila. The total number of tube-well is 3,269. These tube-wells have been installed by government, donors, NGO, and individuals. Of the total tube-wells, 2,216 have been found over the level of flood. 1,384 tube-wells are feasible for use during the flood.

Table-8: Union-wise Information of tube-well

Name of Union	Water Related					
	Sources of water	No. of tube-well	No. of dysfunctional tube-well	Over the flood level	Effective use during flood	% of HHs use tube-well
Belkuchi	Tube-well	488	03	208	283	100%
Rajapur	Tube-well	513	03	306	210	100%

Bhanga Bari	Tube-well	420	05	325	100	100%
Daulatpur	Tube-well	543	05	398	150	100%
Dhukuria Bera	Tube-well	396	06	370	32	100%
Barodhul	Tube-well	239	09	09	09	100%
Belkuchi Municipality	Tube-well	670	10	600	600	100%
Total		3,269	41	2,216	1,384	100%

Information Sources: Upazila Department of Public Health Engineering, Belkuchi

- **Sanitation System**

In Belkuchi Upazila, 63% of the households use sanitary latrine, whose total number is 12,416. Government, donors, NGO's and individuals have installed these sanitary latrines. 9,020 of total sanitary latrine were found over the flood level and can be used during flood.

Table-9: Union-wise Information of latrine

Name of the Union	Sanitation Related			
	No. of Proper Latrine	Over flood level	Use during flood	% of HHs use proper latrine
Belkuchi	850	200	200	50%
Rajapur	2,287	1,200	1,200	60%
Bhanga Bari	2,170	1,670	1,670	70%
Daulatpur	2,740	2,040	2,040	60%
Dhukuria Bera	2,405	2,005	2,005	70%
Barodhul	25	05	05	40%
Belkuchi Municipality	1,949	1,900	1,800	90%
Total	12,416	9,020	9,020	63%

Information Sources: Upazila Department of Public Health Engineering, Belkuchi

- **Education Institutions**

There are 140 primary school, 31 high school, 8 colleges, 43 Madrasha, 7 Community Primary Schools and 50 BRAC schools and 8 libraries in Belkuchi Upazila. Of these, 18 primary schools, 2 high schools, 2 colleges, one BRAC School and 8 Madrashes are used as Shelter during flood. List of Union based education institutions with name, number of student and teacher, condition and location are given in **Annex 6**.

Information sources: Secondary Education Officer, Belkuchi; Different Madrasha Super and Transect walk.

- **Religious Institutions**
Mosques

The number of mosques in Belkuchi Upazila is 459. Out of total mosques, 116 mosques in Belkuchi municipality, 12 in Belkuchi Sadar, 35 in Barodhul, 57 in Rajapur, 75 in Dhukuria Bera, 107 in Daulatpur, and 56 in Bhanga Bari Union. Some mosques have good sanitation facility and some have none. Some mosques need to repair its roof and corridor, otherwise during rainy season people cannot offer prayer.

Information sources: Union Parishad, Imam, general people and transect walk

- **Temple/Church**

There is no church in Belkuchi Upazila but have a total of 45 temples. Of these temples, 15 in Belkuchi municipality, 12 in Rajapur, 3 in Dhukuria Bera, 7 in Daulatpur and 8 in Bhanga Bari Union. List of Union based mosques and temples, its name, condition and location are given in **Annex 7**.

Information sources: Union Parishad, General People and transect walk

- **Religious Gathering Place (Eidgah Ground)**

A total of 128 religious concourse places were found in Belkuchi Upazila. Of which 14 in Belkuchi Sadar, 12 in Barodhul, 20 in Rajapur, 29 in Dhukuria, 33 in Daulatpur and 21 in Bhangabari. Only one place has been using as a shelter place during flood. 5 of the gathering places are submerged in water during flood. Local had claimed to raise the places before rainy season. List of Union-wise religious gathering places its name, location and present status are given in **Annex 8**.

Information sources: Union Parishad, Imam, general people and transect walk

- **Health Service**

There are 44 health centers/clinics in Belkuchi Upazila. Of which, 1 is Upazila health centre, 6 Private Clinic and Health Care Center, and 36 Community Clinic (CC). A total of 73 doctors including officer, consultant, assistant surgeon and 19 nurses are working in this Upazila. Out of 44 Health Service Centre, 9 in Belkuchi Sadar, 1 in Barodhul, 9 in Rajapur, 7 in Dhukuria Bera, 11 in Daulatpur and 7 in Bhanga Bari Union. List of Union-wise health centre its name, location, number of nurse, service quality and responsible person are given in **Annex 9**.

Information Sources: UHFPA, Union Parishad and general people

- **Bank**

Total number of bank in Belkuchi Upazila is 13 and with a total of 26 branches. These banks are namely Krishi, Sonali, Janata, BRAC, Mutual Trust, IFIC, Dutch Bangla, Agrani, Rupali, Dhaka, National, Basic, Grameen and Islami Bank Limited. These banks serve money exchange, provide loan, deposit /savings, agriculture loan, SME loan, etc.

Table-10: List of bank in upazila

SI #	Name of Bank	Where	Service Quality
1.	Sonali Bank	Belkuchi	Satisfactory
2.	Janata Bank	Belkuchi	Satisfactory
3.	Janata Bank	Dhukuria Bera	Satisfactory
4.	Janata Bank	Daulatpur	Satisfactory
5.	Janata Bank	Ajugara	Satisfactory
6.	Janata Bank	Tamai	Satisfactory
7.	Janata Bank	Randani Bari	Satisfactory
8.	BRAC Bank	Belkuchi	Satisfactory
9.	BRAC Bank Unit Office	Mukunda Gati	Satisfactory
10.	BRAC Bank Unit Office	Belkuchi	Satisfactory
11.	Mutual Trust Bank	Belkuchi	Satisfactory
12.	Islami Bank	Belkuchi	Satisfactory
13.	IFIC Bank	Belkuchi	Satisfactory
14.	Dutch Bangla Bank	Belkuchi	Satisfactory
15.	Dhaka Bank	Belkuchi	Satisfactory
16.	National Bank	Belkuchi	Satisfactory
17.	BASIC Bank	Belkuchi	Satisfactory
18.	Agrani Bank	Belkuchi	Satisfactory
19.	Agrani Bank	Gopalpur	Satisfactory
20.	Rupali Bank	Belkuchi	Satisfactory
21.	Grameen Bank	Rajapur	Satisfactory
22.	Grameen Bank	Belkuchi Sadar	Satisfactory
23.	Grameen Bank	Bhanga Bari	Satisfactory
24.	Grameen Bank	Daulatpur	Satisfactory
25.	Grameen Bank	Dhukuria Bera	Satisfactory
26.	Grameen Bank	Gheduri	Satisfactory

Information sources: Bank officer and field visit

- **Post Office**

There are 18 Post Offices in Belkuchi Upazila. These Post Offices provide postal card service, mobile money-order service, GEP service, saving bank and exchange of letter, etc. The table below shows details of the Post Offices:

Table-11: List of Post Office with location in upazila

SI	Name of Post Office	Where	Service Quality
1.	Belkuchi North Post Office	Chala/Belkuchi	Moderate
2.	Barodhul Post Office	Barodhul	Moderate
3.	Baytil Post Office	Baytil	Moderate
4.	Chandan Gati Post Office	Chandan Gati	Moderate
5.	Daulatpur Post Office	Daulatpur	Moderate
6.	Dhukuria Bera Post Office	Dhukuria Bera	Moderate
7.	Gaber Para Post Office	Gaber Para	Moderate
8.	Sher-nagar Post Office	Sher-nagar	Moderate
9.	Randuni Bari Post Office	Randuni Bari	Moderate
10.	Kollyanpur Post Office	Kollyanpur	Moderate
11.	Saguna Post Office	Saguna	Moderate
12.	Gopalpur Post Office	Gopalpur	Moderate
13.	Jangalia Post Office	Jangalia	Moderate
14.	Soratoil Post Office	Soratoil	Moderate
15.	Shohagpur Sub Post Office	Shohagpur	Moderate
16.	Tamai Sub Post Office	Tamai	Moderate
17.	SubarnaSara Sub Office	Subarnasara	Moderate
18.	Somsherpur Sub Post Office	Somsherpur	Moderate

Information Sources: Upazila Post Office, Belkuchi

- **Club/cultural centre**

There are 64 club/cultural centers in Belkuchi Upazila. These centers are not engaged with social service or development activities except sports and different recreational events. Hence, during disaster these clubs can work as volunteer.

Table-12: Union-wisw information of Club/cultural centers

Name of Union	SI	Club/cultural centers		
		Name of club/cultural centre	Where	Assistance in Social/development work
Belkuchi Municipality & Belkuchi Sadar	1.	Rangan Culture Society	Char Delua	No
	2.	Delua Progoti Moslim	Delua	Yes
	3.	Belkuchi Loom Worker Welfare Co-operative	Chala	No
	4.	Polli Somaj Unnoyan Sanga	Chala	Yes
	5.	Shahapur Lilla Boarding and Orphanage	Shahapur	No
	6.	Chala Lilla Boarding and Orphanage	Chala	No
	7.	Subarnasara Polli Unnayan Sangstha	Subarnasara	Yes
	8.	Polli Unnayan Sabuj Sanga	Shohagpur	Yes
	9.	Subarnasara Polli Unnayan Sanga	Subarnasara	No
	10.	Nabo Udayan Sangstha	Subarnasara	Yes
	11.	Sabon Manob Unnayan Sangstha	Subarnasara	No
	12.	Prothom-alo Jubo Unnayan Sangstha	Aguria	No
	13.	Sundar Somaj Unnayan Sangstha	Subarnasara	No
	14.	Mulkandi Somaj Unnayan Sangstha	Mulkandi	Yes
	15.	Jidhuri Gram Unnayan Sangstha	Jidhuri	Yes
	16.	Polli Jibon Unnayan Sangstha	Boyrabari	Yes
	17.	Officers Club	Belkuchi	Yes
	18.	Samajik Unnayan Sangstha	Mukunda Gati	Yes

Name of Union	SI	Club/cultural centers		
		Name of club/cultural centre	Where	Assistance in Social/development work
	19.	Belkuchi Polli Unnayan Sangstha	Bera Kharua	Yes
	20.	Belkuchi Unnayan Sangstha	Chala Adalatpara	Yes
	21.	Belkuchi Chasi Unnayan Sangstha	Kollyanpara	Yes
	22.	Banik Somaj Unnayan Sangstha	Subarnasara	Yes
	23.	Paritran Somaj Unnayan Sangstha	Subarnasara	Yes
	24.	Subarnasara Daridro Unnayan Sangstha	Subarnasara	Yes
	25.	Kadamtali Bahumukhi Unnayan Sangstha	Kadamtali	Yes
	26.	Fazal Haque Sangiskriti Unnayan Sangstha	Mukunda Gati	No
Daulatpur	27.	Ideal Vision	Sher-nagar	Yes
Dhakuria Bera	28.	Abokash Artho-Samajik Unnayan Sangstha	Hat Kandapara	Yes
	29.	Kalpona Unnayan Sangstha	Teyashia	Yes
	30.	Par-saguna Sonamukhi Unnayan Sangstha	Parosguna	Yes
	31.	Soratoil Development Association	Soratoil	Yes
	32.	Lakhipur Mukto Sanga	Laxipur	Yes
	33.	Polli Unnayan Sangstha	Dhukuria bera	Yes
	34.	Janasheba Cooperative	Kollyanpur	Yes
	35.	Dhukuria Sonali Songsod	Dhukuria Bera	Yes
	36.	Moynakandi Akota Songo	Moynakandi	Yes
	37.	Polli Dustho Somaj Kollyan Sangstha	Madupur	Yes
Bhangabari	38.	Somadan Club	Chandan Gati	No
	39.	Chak-Nalua Manob Unnayan Sangstha	Chak Nalua	No
	40.	Rupa Club	South Bania Gaati	No
	41.	Belkuchi Uttoran Sangstha	Chandan Gati	Yes
	42.	Garamashi Somaj Kollyan Sangstha	Gara Mashi	No
	43.	ShyamGati Gabgachi Polli Unnayan Sangstha	Shyam Gati	Yes
	44.	Adachaki South Somaj Kollyan Sangstha	Adachaki	No
	45.	Agraduth Sangshod	Deluakandi	Yes
	46.	Kobi Rojoni Kanto Soronir Rajani Sangsod	Bhangabari	Yes
	47.	Garamashi Adarsha Songa Club	Garamashi	No
	48.	Chandan Gati Somaj Kollyan Samiti	Chandan Gati	Yes
	49.	Polli Rokkha Sangstha	Adachaki	No
	50.	Agrani Sangsad	Tamai	Yes
	51.	Sabuj Kollyan Sangstha	Tamai	Yes
	52.	Akota Unnayan Sangstha	Tamai	Yes
	53.	Tamai Lilla Boarding & Orphanage	Tamai	Yes
	54.	Batika Manobik Kollyan Kendro	Tamai	Yes
	55.	Nexus Organization	Tamai	No
	56.	Unmesh Daridro Unnayan Sangstha	Tamai	No
	57.	Ujjal Somaj Unnoyan Sangstha	Tamai	No
Barodhul	58.	Manob o Sissu Kollyan Sangstha	Charbel	Yes
	59.	Charbel Agrani Sangsad	Charbel	Yes
Rajapur	60.	Shikauk Jamura Gram Theatre Club	Majhail	No
	61.	Disha Club	Boyra Miabari	Yes
	62.	Jagoroni Development	Nag Giti	Yes
	63.	Char Mukim Jubo Unnayan Club	Makimpur	No
	64.	Randani Jamia Kaomy Lilla Boarding	Randuni Bari	Yes

Information Sources: Upazila Cooperative, Social Welfare Office and Field Visit

• NGO/Voluntary Organizations

There are 22 NGOs in Belkuchi Upazila. These NGOs are working in various sectors including micro-credit, education, health, disaster managements. Besides, these organizations are also working with disaster and climate change issues. List of NGOs and their works are given below:

Table-13: Information of NGO/Voluntary organization

SL	NGOs	sectors work with	Beneficiaries	Duation of the project
1.	Burea Bangladesh	Small & micro initiative loan program	1,363	Since 1978 -Running
2.	Program for Peoples Development (PPD)	Micro-credit (RMC)	1,402	Since 1994 -Running
		Micro-initiative loan	129	-Running
3.	Astha Manobik Unnayan Kendro	Credit program	1,158	since 2002 -Running
		VGD program	1,904	2 years
		Development Training	2,682	-Running
		Free education for child	40	-Running
		Health program	30	-Running
		Free Rickshaw distribution	50	One year
		Disability service	12	-Running
Free sweing training	30	-Running		
4.	ESDO	Micro-credit	108	Since 1988 -Running
5.	SHETU	Micro-credit	1,650	Since 1992 -Running
6.	Muslim Aid Bangladesh	Micro-credit	1,557	Since 1991 -Running
7.	ASA	Micro-credit	5,050	Since 1979 -Running
8.	GKS	Micro-credit	137	Since 1985 -Running
		DEPECHO-VII	914	2 years
9.	Nari & Sissu Kollyan Foundation	Micro-credit	780	Since 1992 -Running
10.	Gram Unnayan Karma (GURK)	Micro-credit	1,189	Since 1993 -Running
11.	BRAC	Micro-Finance	6,462	Since 1972 -Running
		BRAC Education	1,476	-Ongoing
		Disaster, environment & climate change	-	3 years
		Health, nutrition and population	4,945	-Ongoing
		Human rights & legal aid services	437	-Ongoing
12.	MMS	Micro-credit	1,527	Since 1984 -Running
		ER Program	4,898	5 years
		PRADG	1,756	3 years
		SDLG	2,105	3 years
		V2R	2,315	4 years
13.	NDP	Micro-credit	2,008	Since 1992 -Running
		Improve justice & legal aid services	19,604	4.5 years
		Disaster management	-	6 months
14.	SAKTI Foundation	Micro-credit	1,252	since 2007 -Ongoing

SL	NGOs	sectors work with	Beneficiaries	Duation of the project
15.	VERC	Shikhon program	4,693	5 years
16.	UDPS	Micro-credit	741	since 1984 -Running
17.	MSKS	Free computer training	145	One year
		Health services	75	One year
		Biogas program	20	3 years
		Vegetable cultivation	35	3 years
		Disability & Development		One year
18.	SAP	Literacy Program	24,000	since 1992 -ongoing
		GALS Education	11,000	since 2011 -Ongoing
19.	TMSS	Micro-credit	1,223	-Ongoing
20.	Polli Rokkha Sangstha	Micro-credit	973	since 1992 -ongoing
		VGD	2,220	22 years
		BRAC ENP	450	5 years
		Health, education & Agriculture	3,110	One year
		Social Forestry	40	3 years
		Sanitation	2,000	One year
21.	Jamuna	Micro-credit	120	Since 1995 -Running
		Education	10	5 years
		Computer trainig	10	One year
		Sewing training	20	6 months
		Tree plantation	2,000	3 months
22.	Paritran	Micro-credit	475	Since 2011 -Running

Information source: Upazila Social Welfare Office; Md. Abul Hamid (01911-702868) and visit to NGO offices

• Playground

There are 20 playgrounds in Belkuchi Upazila. Most of the playgrounds are low height and are submerged during flood. These playgrounds are not used as flood shelter but are used for relief activities, temporary camp, disaster related training and exercise etc. list of Union based playgrounds and its status are given below:

Table-14: Union-wise information of playground

Name of the Union	SI	Playgrounds		
		Where	Probability of use during flood	How
Belkuchi Sadar	1.	Mulkandi Playground	No	-
	2.	Belkuchi Playground	Yes	Can be used as flood shelter
	3.	Uttar Mul Tala Playground	No	Can be used as flood shelter
	4.	Garamashi School Playground	Yes	Can be used as flood shelter
	5.	Subarnasara Playground	Yes	Can be used as flood shelter
	6.	Gopirekhe Playground	No	-
Daulatpur	7.	Megulla Playground	No	-
	8.	Ajugara Playground	No	-
Dhukuria Bera	9.	Kollyanpur Madrasa Playground	No	-
Bhangabari	10.	Senbanghabari Playground	No	-
Barodhul	11.	Jangalia Playground	No	-
	12.	Mehernagar Playground	No	-
	13.	Charbel Playground	No	-

	14.	Gachchapri Playground	No	-
Rajapur	15.	Samsher Playground	Yes	Can be used as flood shelter
	16.	Rajapur Playground	No	-
Belkuchi Municipality	17.	Chala Officepara Playground	Yes	Can be used as flood shelter
	18.	Belkuchi Degree College Playground	Yes	Can be used as flood shelter
	19.	Boyrabari Playground	No	-
	20.	Subarnasara school Playground	No	-

Information Source: Field visit

➤ Burial and Cemeteries

• Burial /Graveyard

Belkuchi Upazila has a total of 101 graveyards. These burials are low height and submerged during flood. Out of the 101 burials, 8 in Belkuchi Municipality, 8 in Belkuchi Sadar, 2 in Barodhul, 18 in Rajapur, 24 in Dhukuria, 24 in Daulatpur and 16 in Bhangabari Union.

• Cemeteries

Belkuchi Upazila has a total of 18 burials. These cemeteries are low height and go under water during flood. Out of 18 cemeteries, 1 in Belkuchi Municipality, 2 in Belkuchi Sadar, 3 in Rajapur, 3 in Dhukuria Bera, 6 in Daulatpur and 3 in Bhangabari Union of Belkuchi Upazila. List of Union-wise burial and cemeteries and its present situation are given in **Annex 10**.

Information Sources: Transect walk and FGD

• Means of Communication & Transportation

The people of Belkuchi Upazila use both land and waterways for transportation. Van, motorbike and Nocimon are used for the transportation of land/roads and boat is the only way in waterways. The number of Van is 11,400; Motorbike 227, Nocimon 550, boat 90 and other transport is 100.

Table-15: Union-wise information transportation system

S I	Union	Ways	Number and type of transportation										
			Bu s	Trac k	Micr o	Ca r	CNG/Temp u	Aut o	Boa t	Rick s	Van	Nacimo n	others
1.	Belkuchi Sadar	Roads & water	-	05	02	-	04	02	20	50	500	30	50 carriage
2.	Daulatpur	roads	02	05	01	01	08	05	-	100	4,000	100	-
3.	Dhukuria Bera	Roads	01	03	02	01	03	05	-	70	2,000	75	-
4.	Bhangabari	roads	04	10	02	01	03	05	-	100	1,000	100	-
5.	Barodhul	Roads & water	-	-	-	-	-	-	50	-	100	05	50 carriage
6.	Rajapur	Roads & water	03	05	02	-	07	04	20	50	800	40	-
7.	Belkuchi Municipality	Roads	13	20	50	06	20	-	-	300	3,000	200	-
Total			45	48	59	09	45	21	90	670	11,400	550	100 carriage

- **Forests and Forestry**

There is no remarkable forestry site in Belkuchi Upazila due to man-made causes and nature changes. Yet some plantations have been seen in sides of embankments and roads. There are 25-30 kind of trees in this Upazila of which include Eucalyptus, Sisoo, Babla, Mahagani, Akashmoni, Jackfruit tree, Neem, etc are found as dominant variety. Besides, 22 kilometers of plantation has been planted by Forest Department in this Upazila. homestead forests are also rich in this Upazila.

SI	Upazila	Forests	Area	Types of species	Who planted
1.	Belkuchi	yes	22 km	Eucalyptus, Sisoo, Babla, Mahagani, Akashmoni, Jackfruit tree, Neem, etc	Road side plantation is done by Department of Forest

Information Sources: Field Visit

1.4.3 Weather & Climate

- **Precipitation**

Analysis shows that the amount of daily average rainfall is almost same in this Upazila. The annual average rainfall is 1,710 mm for this area. In 1971, 1981, 1991 and 2007 the daily average rainfall was 1, 6, 5, 5 and 6 mm respectively. But whether this trend indicates the climate change or not, needs more research. Due to change the trend of rainfall, seasonal or monsoon rainfall is shifting. As a result, agricultural system is changing somewhat, for example, the production is decreasing but cost is going up. At the same time, crops are attacked by various diseases and insects. Moreover, rainfall in winter season affects cultivation and adversely affect the livelihood of the general people.

- **Precipitation Trend**

Table-16: Precipitation trend of upazila

Amount of Precipitation	What season is lots of rain												Observe changes
	April	May	June	July	Aug	Sep	Oct	Nov	Dec	Jan	Feb	Mar	
1,013 mm	161 mm	126 mm	146 mm	253 mm	104 mm	219 Mm	-	04 mm	-	-	-	-	2011-1523 mm 2012-1248mm 2013-1062mm

Information sources: Upazila Agriculture Office

- **Temperature**

The average maximum and minimum temperature of Belkuchi is 33.5⁰C and 12.5⁰C respectively. During rainy season the average temperature is 28.3⁰C and most of the cases the temperature is normal. From the experience of the general people living this Upazila, it is found that the temperature is rising gradually. If this situation continues, risks will increase in future. At the same time livelihood of the people will be changed and will fall in risk.

Table-17: Temperature trend of upazila

Avg. Temp	What temperature is the season (⁰ C)												Observ e change s
	Arp	May	Jun e	July	Aug	Sep	Oct	Nov	Dec	Ja n	Fe b	Mar	
30.6	34.6	34.6	37.6	38.1	36.2	35.1	30.0	28.2	21.3	15	25	27.3	

Information Sources: BBS, 2011 Community Series

- **Ground Water Level**

As per information of DPHE, every year survey has been carried out two times to measure the water level. On April the ground water level is found within 63-64 ft but on May this level goes down from 65-66. Local people think that the level of water is going down and scarcity of water is increasing day by day. For sustainable development this situation is considered as threat.

Table-18: Information of ground water level

Water level	Observe changes	Water level of last 5 years					Water crisis in dry season	Irrigation crisis in dry season	Remarks
		2009	2010	2011	2012	2013			
67 ft	Yes	63.75	64.59	65.12	56.60	66.12	Yes	Yes	

Information Source: Department of Public Health & Engineering

1.4.4 Miscellaneous

- **Land & its use**

There are 28,132 hectares of land in Belkuchi Upazila. Of which, 13,816 ha is cultivable land; 800 ha is fallow land; 2,500 ha is single crop land; 8,016 ha is two crops land and 3,000 ha is three crops land; and remaining 13,516 ha is homestead land.

Table-19: Information of land and uses

Total land	Cultivable	Fallow	Single crop	Two crops	Three crops	Homestead	Remarks
28,132 ha	13,816 ha	800 ha	2,500 ha	8,016 ha	3,000 ha	13,516 ha	

Information Sources: Upazila Agriculture Office (Md. Mahub Alam, Upazila Agriculture Officer-01718-556100)

- **Food & Agriculture**

The main crop of Belkuchi is paddy. Main food items are rice and bread. Besides, meat, vegetables and various local fruits are also main items of food habit. Local people mainly eat fish, rice and pulse with three times a day.

Table-20: Production history and habit of food and agriculture

Main crops	Production statistics of last 10 years (metric ton)										Main sectors
	2012	2011	2010	2009	2008	2007	2006	2005	2004	2003	
Paddy	30691	29402	29302	29765	27405	636	28410	28409	25367	19177	Main foods are rice and bread
Wheat	1481	1154	11525	2267	1008	15515	1340	1340	312	309	
Jute	17235	15595	155595	14131	16114	13592	12054	10840	6529	4630	
Maize	90	90	165	70	67	950	25	15	35	14.4	
Chili	385	50	68	106	20	50	28	2395	48	50	
Main crops	Damage information of last 10 years (metric ton)										Food habit
	2012	2011	2010	2009	2008	2007	2006	2005	2004	2003	
Paddy	100 ha	-	-	-	-	456	-	-	-	-	Three times a day
Wheat	-	-	-	-	-	-	-	-	-	-	
Jute	173	-	-	-	-	147	-	-	-	-	
Maize	-	-	-	-	-	-	-	-	-	-	
Chili	20	-	-	-	-	-	-	-	-	-	

Information Sources: Upazila Agriculture Office (Md. Mahub Alam, Upazila Agriculture Officer-01718-556100)

- **River**

There are only 2 rivers in Belkuchi Upazila. The name of these rivers is Jamuna and Hura Sagor respectively. These rivers are flowing through the Upazila.

Table-21: Information of River

SI	Flowing within or beside the Upazila	Advantage of the river	Disadvantage of the river
1.	Jamuna	Jamuna assists to sustain the livelihoods of more people. Its water has been using during crop cultivation.	Due to the erosion of Jamuna huge people lose their all assets.
2.	Hura Sagor	It is used as irrigation and fish catching.	During flood homestead submerges in absence of dam. As a result local people face the huge damage.

Information Source: Upazila Fisheries Office; Padip Kumar Sarkar, Upazila Fisheries Officer-01722-158775

- **Pond**

There are 3,287 ponds in Belkuchi Upazila. These ponds can contain available water all round the year. But some ponds are used fish cultivation.

Table-22: Information of pond

Upazila	Total Ponds	No. of Use	Not use	Merits of using ponds
Belkuchi	3,287	3,287	-	Different species of fishes are cultivated; washing, bathing, etc.

Information Source: Upazila Fisheries Office; Padip Kumar Sarkar, Upazila Fisheries Officer-01722-158775

- **Canal**

Though Belkuchi Upazila has 5 canals but all are not active. Due to natural and artificial causes most of the canals are in the verge of extinction.

Table-22: Information of canal with merits and demerits

SI	Canals	Merits of canal	Demerits of canal
1.	Chandra Beel Canal	Works as drainage during rainy season; irrigation during dry season; sources of fishes, etc	Excessive flood causes submerge of adjacent homestead by entering the water to this canal
2.	Hura Sagor Canal	Works as drainage during rainy season; irrigation during dry season; sources of fishes, etc	Excessive flood causes submerge of adjacent homestead by entering the water to this canal
3.	Jamuna Canal	Works as drainage during rainy season; irrigation during dry season; sources of fishes, etc	Excessive flood causes submerge of adjacent homestead by entering the water to this canal
4.	Wapda Canal	Works as drainage during rainy season; irrigation during dry season; sources of fishes, etc	Excessive flood causes submerge of adjacent homestead by entering the water to this canal
5.	Saldayer Canal	Works as drainage during rainy season; irrigation during dry season; sources of fishes, etc	Excessive flood causes submerge of adjacent homestead by entering the water to this canal

Information Source: Upazila Fisheries Office; Padip Kumar Sarkar, Upazila Fisheries Officer-01722-158775

- **Beel / Wetland**

At present, there are 5 Beels in Belkuchi Upazila.

Table-23: Information of beel with merits and crops cultivation

SI	Name of Beel/ wetland	Uses of Beel (no. of crop season)	Merits of Beel
1.	Chandi Beel	Two crops	Produces rice and Robi crops; source of fish
2.	Sadeker Beel	Single crop	Available water result source of fish
3.	Soratoil	No crop	Source of fishes
4.	Konabari Nishipara Beel	No crop	Source of fishes
5.	Deluakandi Beel	Single crop	Source of fishes

Information Sources: Upazila Land Office, Belkuchi (56111) and Agriculture Office, Local People and Field Visit

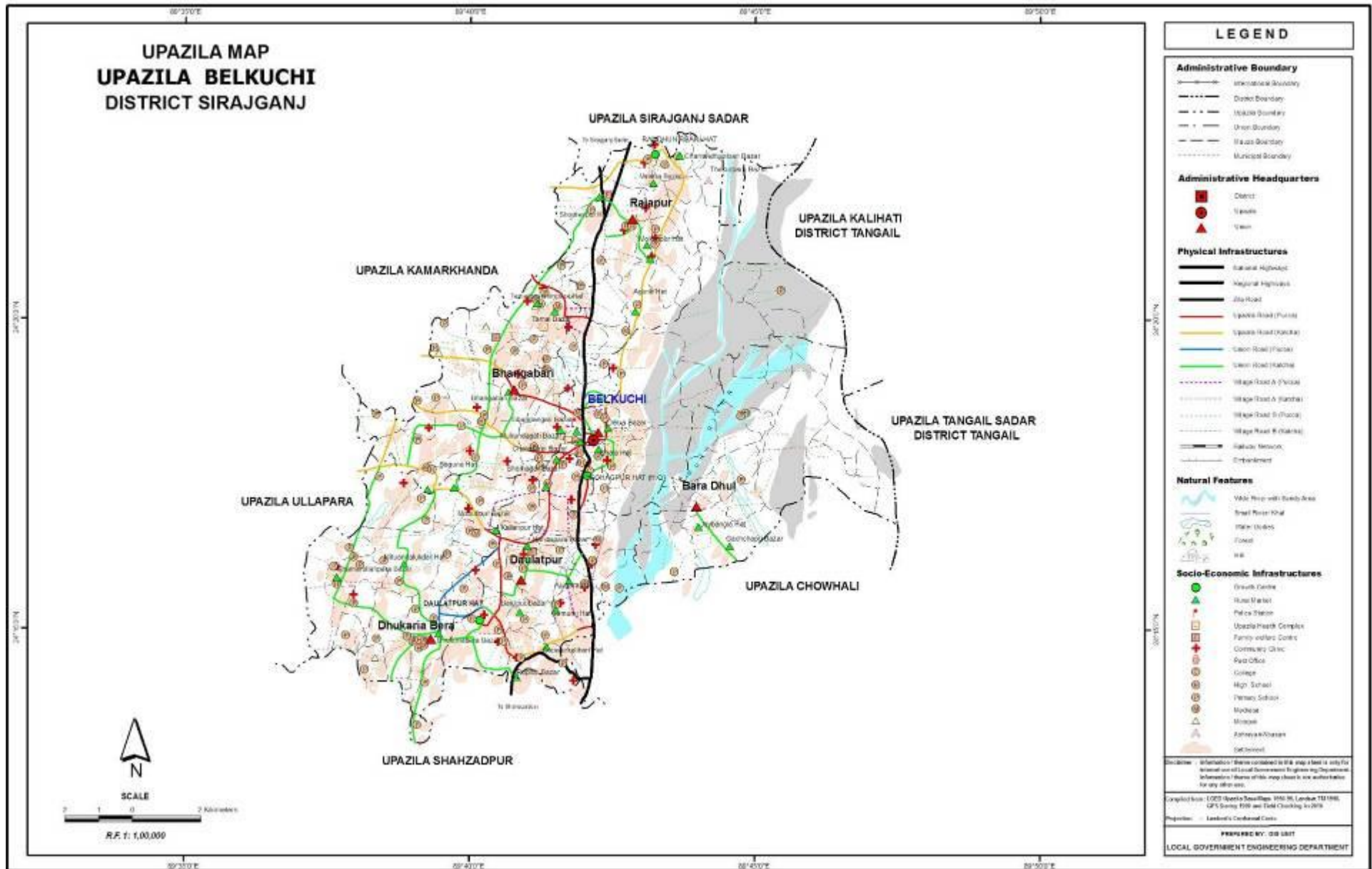
- **Arsenic Pollution**

The presence of excessive iron in shallow tub-wells makes water inaccessible to drink to local people. During the April-May the ground water table of shallow tube-wells goes down and at the same time deep tube-wells can uptake flow of the water from ground. It has been predicted that in deep tube-wells of this Upazila won't get arsenic and iron free water in future. As per publication of Bangladesh Public Health and Engineering Department 12% tube-wells of this Upazila are contaminated with arsenic.

Table-25: Information of arsenic in Belkuchi upazila

Status of arsenic pollution	Pollution levels	Tube-well % in arsenic	Given red marks in polluted TW	Results of arsenic pollution
Yes	10 %	12%	No	Arsenicosis

Information Source: Upazila Public Health Engineering Department; Md. Mahmudul Haq-01712-025101



Chapter Two

Disaster, Hazard and Vulnerability

2.1 Comprehensive History of Disaster (Last 10 years)

Belkuchi Upazila is one of the disaster vulnerable Upazilas in Sirajganj District. Almost every year, the Upazila is affected by any kind of disaster. Human lives are vulnerable and resources are damaged by different hazards like flood, river erosion, drought, and excessive rainfall. Huge areas are inundated in rainy season due to navigability of rivers Jamuna and Hura Sagor. Besides, improper drainage system creates water logging in low laying areas during heavy rainfall in rainy season of the Upazila. This situation stays for at least 15 - 30 days. The siltation /fill-up of river bed increase the risk of flooding and water logging. The water came from the foot of the Himalayas from north that increased water flow of Jamuna and within 3-5 days floated all areas of Belkuchi during 2004 and 2007. The intensity of the flood submerged the homesteads and dwelling making people houseless; Kacha and semi-pucca dwellings were damaged by huge overflow of water, damage of agricultural crops, roads and other infrastructure, and overall public lives became endangered. As a result the whole area was declared emergency by the government. Government and non-government organizations started rescue, relief and rehabilitation activities. In 2004 and 2007, the water was flown 105-115 cm above the danger level.

Period of the disaster, its damage, amount/quantity of damages and affected sectors are shown in the table below:

Table-26: Most affected disaster and amount of damages.

Name of disaster	Year	Amount of damage (Taka)	Affected sectors
Flood	2004 and 2007	Almost 100 crore	Agriculture, homestead, transports/roads, bridge/culvert, health/nutrition, employment, pure drinking water, fisheries, food security, etc.
Drought	2005	almost 5 crore and 90 lacs	Agriculture, fisheries and vegetation
River Erosion	Continue	almost 81 crore and 50 lacs	Agriculture, homestead, infrastructure, land, etc.
Northwester	2012	almost 1 crore and 80 lacs	Homestead and vegetation
Heavy rainfall	2009	almost 2 crore and 25 lacs	Livelihoods, crops, vegetables and homestead
Fog and cold wave	2013	Almost 4 crore	Livelihoods, Robe crops, health, vegetation, etc.

Information Source: Union Chairmen

2.2 Hazards of the Upazila

Name of hazard and priority of hazard of this upazila given in bellow table.

Table-27: Name of hazard with ranking

SI	Hazards	SI	Priority
1.	River erosion	1	Flood
2.	Flood	2	River erosion
3.	Drought	3	Fog and cold wave
4.	Tornado/ northwester	4	Drought
5.	Fog and cold wave	5	Tornado/ northwester
6.	Heavy rainfall	6	Heavy rainfall

Information Sources: Local people, FGD and field visit

2.3 Different Hazards and its present and future scenario

- 1. Flood:** Belkuchi is an extensive flood affected area. Floods are continued till Asher to Karmic. As a result, extensive damage has been done in agriculture, fisheries, and infrastructure, housing, education and communication sectors. No crops can be cultivated in arable land because of sand falling. For this reason, almost 4,145 hectares of land become out of production. Though the flood occurs every year but the flood of 2007 was larger and remarkable like that of 1988, 1998 and 2004.
- 2. River Erosion:** River erosion happens more in Belkuchi Upazila. It occurs every year continuously. It happens mainly from Asher to Ashbin resulting extensive extinction of agricultural crops, homestead, roads, vegetation, etc in the womb of the river Jamuna. Similarly, food production breaks off, people become shelter less and environment damages. To mitigate this situation government has constructed 4 embankments. But those initiatives are not sufficient enough to meet present condition.

Table-28: Name of hazard and vulnerability with competency

Hazard	Vulnerability	Competency
Flood	<ul style="list-style-type: none"> • Submerge homestead & dwelling • Damage crops • Food shortage • Movement problem of children, elderly and pregnant • Crisis of pure drinking water • Human diseases • Communication is isolated • Shelter problem • Disruption of education • Problem in baby food • Pastures feeding, relocation problem and diseases • Burials of dead body • Problem of hygienic latrine 	<ul style="list-style-type: none"> • There are 85 school cum shelters in this Upazila • People are aware of flooding issues than in the past • Many people have their own capacity to deal with flood • Active communication media • Have quick communication media
River Erosion	<ul style="list-style-type: none"> • Dwelling & house goes into the river • Crop land goes into the river • Road damage • Unemployment/poverty rises • Do not get shelter • Educational institutions are broken • Food shortage • Doctor and medical problem 	<ul style="list-style-type: none"> • Dams have been built • Learned to adapt with river disruption • Understand the early sign of river erosion by local people
Drought	<ul style="list-style-type: none"> • Crops are destroyed by burning • Water crisis • Hot weather causes various diseases • Shortage of pastures / fodder • Problem in fish farming • Fauna die • Plants die 	<ul style="list-style-type: none"> • Six deep tube-wells have been installed for water supply
Heavy Rainfall	<ul style="list-style-type: none"> • Crops are damaged • Water logging • Submerged roads • Roads are broken down 	<ul style="list-style-type: none"> • Have some drainage system • Have house based employment opportunities
Northwester	<ul style="list-style-type: none"> • Break houses, vegetation and damage of environment • Affects standing crops • Fire/burn • Disruption in education • Loss of life • People, animal and birds are 	<ul style="list-style-type: none"> • Available shelter • Continuous tree plantation work • People are aware than in the past • Plantation around the homestead • Have system to send weather report in-time • Improved communication tools

	damaged <ul style="list-style-type: none"> Disrupted electricity connection 	than before
Cold Wave & Fog	<ul style="list-style-type: none"> Damaged crops Increase diseases Damaged seed bed Loss of life Affects poultry sector Loss of livestock production Less industrial production 	<ul style="list-style-type: none"> Distribution of winter cloths by government and NGO System to increase the level of hit for poultry farming Immunization for children

3. Cold wave and Fog: Dense fog and cold wave have been observed heavily after 2013 in Belkuchi Upazila. Every year its effects stay at least for 8-10 days. This time public life is crashed, even human death due to severe cold also happens. Especially infant, older and disabled face more problems in extreme cold situation. Besides, agriculture production is hampered, road accidents happens more; diseases of human, birds and fishes also increase; finally farmers incur huge financial losses.

4. Northwester/ Tornado: Tornado Generally northwester starts at the beginning of the month of Boishak (April-May). Moreover, each year within the period from Vadro(August-September) to Agrahayan(November-December) this hazard hits the Belkuchi Upazila and damages hugely. As a result, people become shelterless; agricultural crops and vegetation damaged; especially child, older, disable and pregnant faces huge damage. House and tree falling are increasing the likelihood of damage in various sectors of this Upazila. It is predicting that global warming is responsible to enhance the frequency of this hazard. The storm of 2012 was the most destructive that damaged almost 40-50 % Aman paddy, 20% fruit garden and 90% vegetables.

5. Heavy Rainfall: Excessive rainfall affects agricultural crop, birds & animals, vegetation and disrupts the movement of mass people. Though rainfall is decreasing due to climate change, every 2-3 years heavy rainfall is happened. This extreme rainfall waste the time and work of loom-worker that effects overall financial condition of them.

6. Drought: The tendency of drought onsets on the mid of Falgun(February-March) and it extends till Chaitra (March-April) , Boishak (April-May) and Jaysta (May-June). Extreme drought affects agricultural crops and similarly shortages of fodder and feed are observed and its effect is increasing every year. Moreover, people attacks by diseases and fish cultivators are losing their interest in cultivating fish.

2.4 Vulnerability and Capacity

Vulnerability refers to the physical, socio-economic and environmental existing conditions, which indicate fear of damage and that people are unable to deal with.

Capacity defines the natural, social, economic and environmental, etc., or a combination of the overall situation, in which people or organizations / institutions through the use of its existing resources can deal with disasters and reducing adverse condition of disaster.

Information Source: Union parishad Chairmen

2.5 Most Vulnerable Area

Table-29: Most vulnerable area and reasons

Hazards	Most Vulnerable Area	Reasons of Vulnerability	Vulnerable Population
Flood	<ol style="list-style-type: none"> Union: Rajapur; Villages-Randhuni Bari, Makimpur, Thakurpara, Aguria, Harinathpur, Dattabari, Baogan & Chandrapara Union: Belkuchi Sadar; Villages-Ranipur, Delua Maddopara, Mulkandhi, Belkuchi Purba and 	<ul style="list-style-type: none"> No idea about cultivation of flood tolerant varieties Low land area Low dwelling area No flood protection dam 	113,200

Hazards	Most Vulnerable Area	Reasons of Vulnerability	Vulnerable Population
	<p>Montala</p> <p>3. Union: Daulatpur; Villages-Megulla, Jamtoil, Ajugara</p> <p>4. Union: Bhanga Bari; Villages-Shellbarisha, Joknala, Charjoknala, Vayajoknala, Biswasbari, Shyaldar, Baniagati, Nishiboira, Uttor Baniagati, Roynapara, Tamai, Poschimpara, Adhachaki Poschimpara, Deluakandi, Chandangati, Gabgachi, Shyamgati, Uttorgati</p> <p>5. Union: Barodhul; Villages-all villages</p>	<ul style="list-style-type: none"> • Low arable land • Change of flood period 	
River Erosion	<p>1. Union: Rajapur; Villages-Randhuni Bari, Makimpur, Thakurpara, Aguria, Harinathpur, Dattabari, Baogan & Chandrapara</p> <p>2. Union: Belkuchi Sadar; Villages-Ranipur, Delua Maddopara, Mulkandhi, Belkuchi Purba and Montala</p> <p>3. Union: Daulatpur; Villages-Megulla, Jamtoil, Ajugara</p> <p>4. Union: Bhanga Bari; 16 km breakdown from Saguna to Rayna</p> <p>5. Union: Barodhul; Villages- almost all villages</p>	<ul style="list-style-type: none"> • Broken down of river banks by waves • River filling by sedimentation • Change the direction of the river • Additional pressure on the river banks • Disrupt the normal course of the river • Heavy rainfall • Demolition of trees in the Char area • Felling of trees and forests • Due to eve and tides 	48,500
Drought	All Unions of the Upazila	<ul style="list-style-type: none"> • Inadequate trees • No idea about drought tolerant varieties • Lack of rainfall • Lack of alternative rainfall • Intense heat of sun • Lack of depth of ponds, rivers-streams, canals etc. • Water level is going down • Conservation of rain water • Insufficient deep tube-wells 	300,836
Heavy Rainfall	all Unions of the Upazila	<ul style="list-style-type: none"> • Lack of tolerant vegetation • Do not repair houses regularly • Weak housing • Financial crisis • Weak educational institutional structure • Lack of planning to educational institution • Haven' t trees around the houses • House construction without plan 	152,336

Hazards	Most Vulnerable Area	Reasons of Vulnerability	Vulnerable Population
		<ul style="list-style-type: none"> • Lack of awareness • Do not predicted the storm 	
North wester	<ol style="list-style-type: none"> 1. Union: Rajapur; Villages-Randhuni Bari, Makimpur, Thakurpara, Aguria, Harinathpur, Dattabari, Baogan & Chandrapara 2. Union: Belkuchi Sadar; Villages-Ranipur, Delua Maddopara, Mulkandhi, Belkuchi Purba and Montala 3. Union: Daulatpur; Villages-Megulla, Jamtoil, Ajugara 4. Union: Bhanga Bari; 16 km breakdown from Saguna to Rayna 5. Union: Barodhul; Villages- almost all villages 	<ul style="list-style-type: none"> • More effects of fog and cold wave due to located in river banks area • Absence of trees/vegetation 	30,000 HHs

Information Sources: Members of the Union Parishads

2.6 Main Sectors of the Development Planning

Development Planning is determining right course of action to achieve specific objective(s) by gathering information and status about the past and present and making prediction for the future.

The brief description of various development sectors and its coordination with risk reduction are given below:

Table-30: Sector-wise effect of hazards with brief description

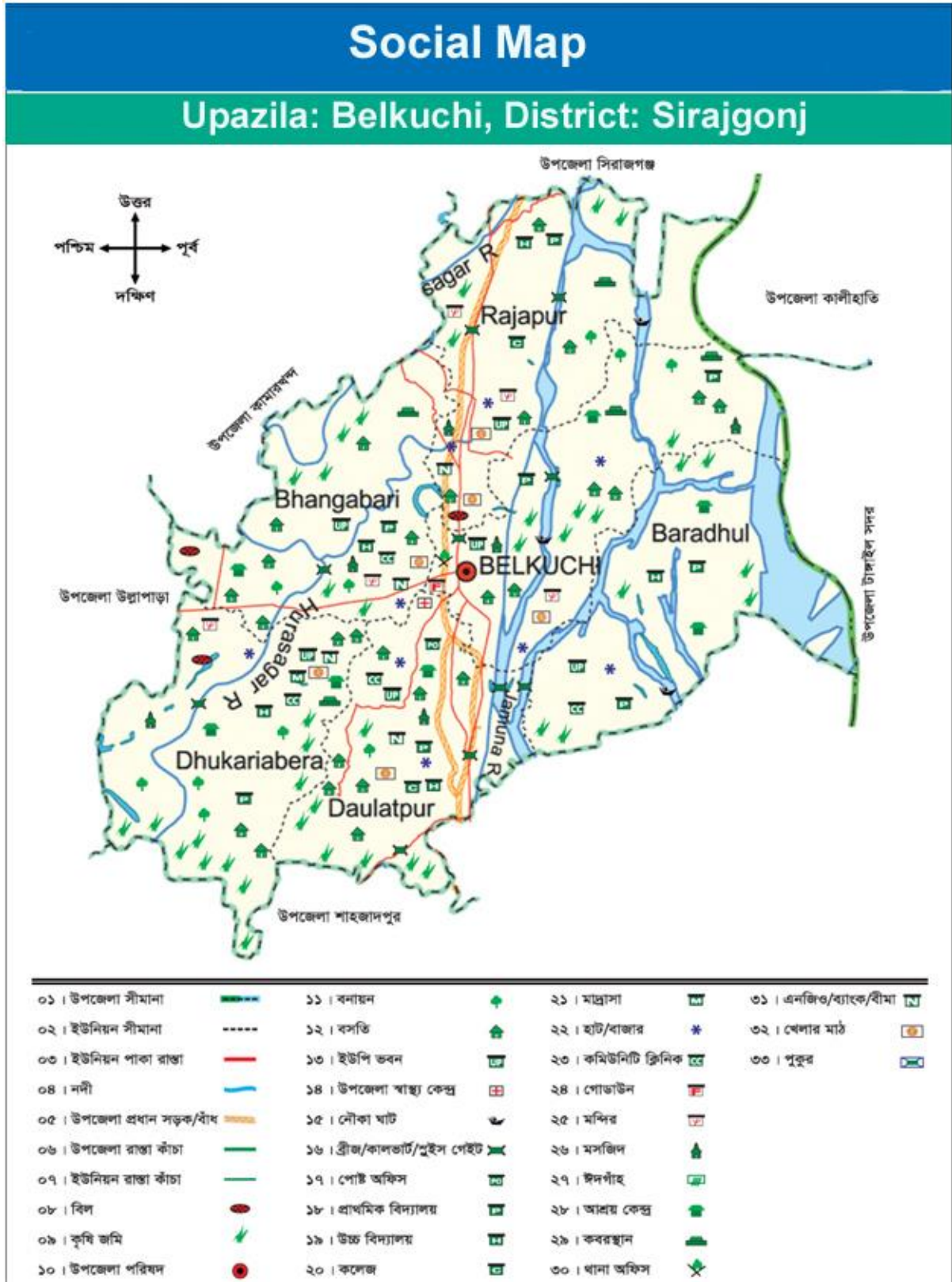
Sectors	Hazard	Description	Coordination with DRR
Agriculture	Flood	1,000 acres of agricultural crops of 10,000 HHs under 5 Unions of Belkuchi might be submerged if flood occurs again like 2004 or 2007.	<ul style="list-style-type: none"> • Have to introduce flood tolerant crop varieties • Have to cultivate early harvesting crops • For development of agriculture sector proper water drainage and supply system have to be initiated.
	River Erosion	200 acres of homestead land may be eroded that will affect 20,000 HHs of Belkuchi Sadar, Rajapur, Daulatpur and Barodhul Unions will be affected seriously and cultivable land will also be eroded if river erosion continues as like as every year.	
	Drought	Crops like paddy, jute, wheat, etc of 6,500 acres of land under 6 Unions of Belkuchi Upazila can be burnt due to lack of water. Food crisis will increase in at least 50,000 HHs.	
	Northwester	Crop like paddy, jute, wheat, etc of 6,000 acres of land under 6 Unions of Belkuchi Upazila can be damaged if northwester hit again like 2012. Similarly, crisis of food crisis and agricultural seed can be happened.	
Fisheries	Flood	Once again, if flood 2004 or 2007 happens then 300 ponds and canals can be washed away with small and medium carp under 5 Unions of Belkuchi Upazila. Fish crisis can be seen and afterwards fish fries and brood fishes for cultivation can be shortage. Fishermen and fish cultivator might face huge financial losses.	<ul style="list-style-type: none"> • Repair and build embankment • Create awareness to prepare good pond • Provide training to fish cultivator • 3-tiers based fish cultivation • Assist affected fishermen
	River Erosion	A total of 400 ponds will be extinct due to extensive river erosion in Belkuchi Sadar, Rajapur, Barodhul, Dhukuria and Daulatpur resulting financial of to fish cultivator and fishermen.	
	Drought	1,000 ponds might be dry due to drought in 6 Unions of this Upazila. Fish cultivation will decrease and moreover, fish crisis can happen.	
	Heavy Rainfall	Once again like heavy rainfall in 2009, 600 ponds of 6 Unions can be damaged.	
Livestock	Flood	Once again, if flood like 2007 happens then the likelihood of livestock of 5 Unions can be at risk and finally the livestock rearing will be disrupted	<ul style="list-style-type: none"> • Built earthen killa • Create pastures land in government fallow land • Inspire for producing fodder/ pastures • Integrated cultivation of fish, duck and
	Drought	Once again, if drought like 2005 happens then pastures / fodder can be shortage in all Unions due to burning the green grasses. Livestock production may reduce abruptly.	

Sectors	Hazard	Description	Coordination with DRR
	Northwester	If the northwester like 2012 happens then livestock with other birds and animals may be died and injured and as a result people may lose their interest to livestock rearing.	<ul style="list-style-type: none"> vegetables • Hazard tolerant hybrid birds/animals cultivation. • Ensure the supply of vaccine
	Heavy Rainfall	Once again, if heavy rainfall like 2009 happens then low land areas of all Unions will go under water. It might be the reason of different diseases and even death.	
Health	Flood	Once again if flood like 2007 happens then elderly, disable, pregnant, and children of 10,000 HHs of Belkuchi Upazila can be affected by water borne disease. Even it might be cause of death.	<ul style="list-style-type: none"> • Increase health awareness • Supply necessary medicine for primary treatment. • Adequate immunization and vaccination
	Drought	Due to drought disable, pregnant and children can be affected by various diseases of all Unions of this Upazila.	
	Cold wave and Fog	If cold wave and dense fog like and 2013 happens then human, birds and animals diseases will be increased. Especially, in heavy winter children, elderly and disabled people might be affected more. Crop damage may be increased due to dense fog.	<ul style="list-style-type: none"> • Plant more trees • Distribution of winter cloth • Create awareness in terms of wearing warm cloths and cold related diseases
Livelihoods	Flood	Once again, if flood like 2007 happens then different professional categories can be lost their jobs; their family can be faced financial losses that ultimately creates barrier in path of development.	<ul style="list-style-type: none"> • Provide training to create sustainable alternative livelihood • Creation of sustainable alternative livelihoods • Sources of income for women in the homestead • Make the best use of local resources and livelihoods <ul style="list-style-type: none"> • To create groups based forestry measures to increase food security in social
	River Erosion	If river erosion occurs like every year, many professional categories like fishermen, fish cultivator, businessmen, service holders might be faced financial crisis.	
	Drought	Once again like the drought of 2005, at least 100,000 peoples of 6 Unions might be affected in livelihood and it results in increase of food crisis.	
	Heavy Rainfall	Once again, if extreme rainfall like 2009 happens then local land, agricultural crops/lands and loom industry of all Unions might be water logged and as a result day labor, business and loom worker can lose their livelihoods.	
Vegetation	Flood	Once again, if the flood of 2007 happens then the crisis can be seen in firewood, fruit and oxygen at all Unions of Belkuchi Upazila.	<ul style="list-style-type: none"> Tree plantation at both side of the embankment; aware local people to plant trees around thehousestd. increase environment related awareness; take legal initiative to stop illegal felling
	Drought	If drought may see, trees can be dying in all Unions of Belkuchi Upazila extensively. It increases the likelihood of environmental damage and financial crisis of the local people.	
	Northwester	Once again like the northwester of 2013, the tree can be broken down and results the environment of local area and financial condition of stakeholders might be damaged.	

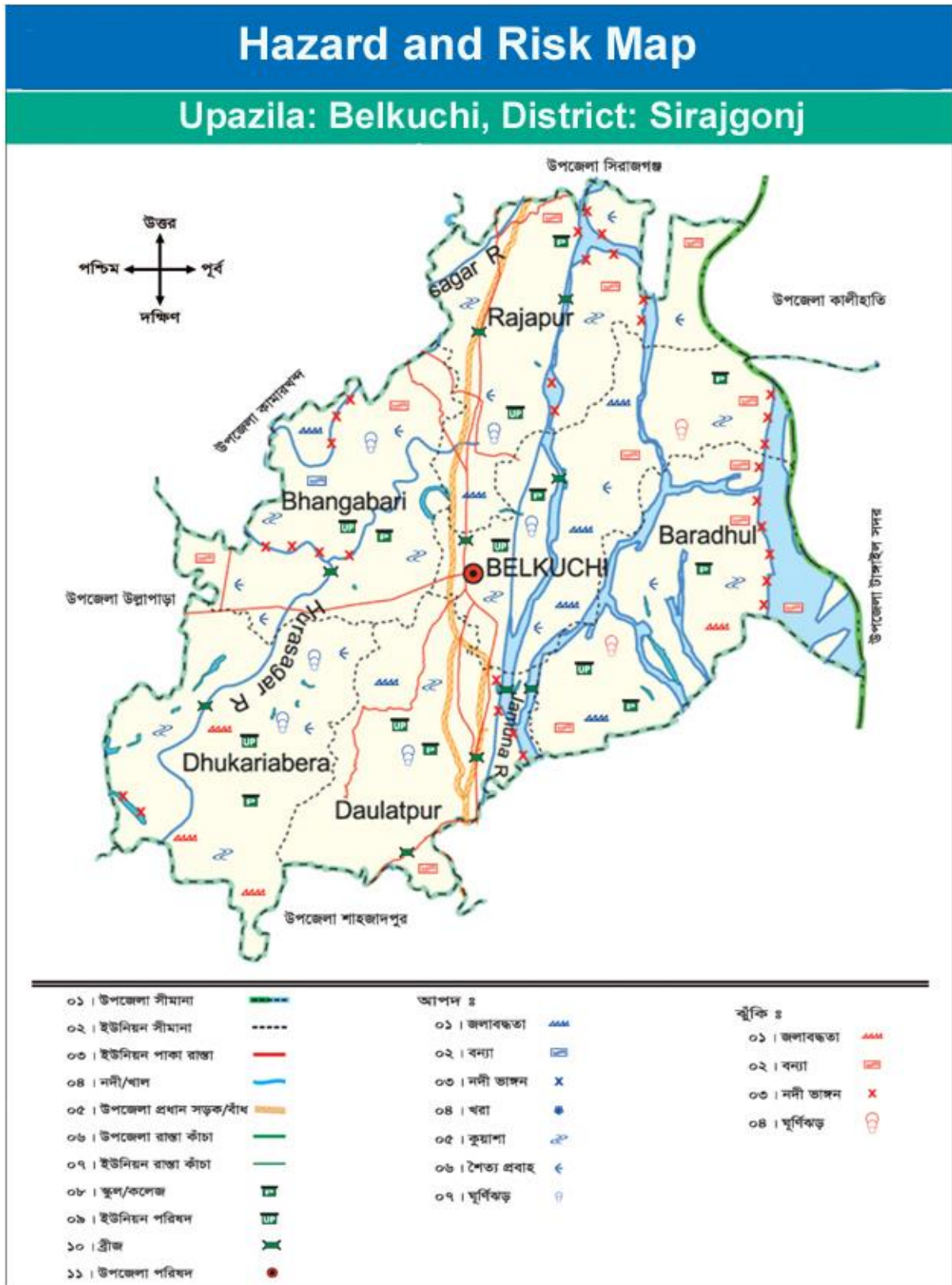
Sectors	Hazard	Description	Coordination with DRR
Infrastructure	Flood	Roads, educational institutions, business enterprises, Hat and Bazar can be partly or fully submerged by flood if it hits such like of 2007. People might be underprivileged from health services.	<ul style="list-style-type: none"> - The road to the top & seasoned - Construction of dam and renovation - To build the necessary culverts and bridges - Construction of sluice gate - Construction of adequate tornado Shelter - Plantation of tree at both side of the road and canal - Interest free loan for construction of disaster tolerant house.
	River Erosion	If river erosion occurs again, roads, educational institutions, business enterprises and haat-bazars can be extinct in the river womb. Overall 20,000 HHs might be affected in such erosion.	
	North-wester	If northwester hit again like 2013, educational institutions, households, and business enterprises might be destroyed partially or completely.	
Loom Industry	Flood	Once again like flood of 2007, 50,000 loom industries of Belkuchi Upazila might be submerged in water and those households can be affected financially.	<ul style="list-style-type: none"> • Install the loom house at the top place • Cluster based loom industries • Loan for loom • Move the loom factory from the river bank
	River Erosion	If river erosion occurs again like every year, loom households of 4 Unions of Belkuchi might be damaged seriously.	
	Heavy Rainfall	Once again like the heavy rainfall of 2006, loom families of all Unions might be affected severely.	

Information Sources: All UP members

2.7 Social Map



2.8 Hazard and Risk Map



2.9 Seasonal Calendar of Hazard

The below table shows the name of hazards that hit in the following month:

Table-31: Seasonal Calendar of hazard

SI	Hazards	April	May	Jun	July	Aug	Sep	Oct	Nov	Dec	Jan	Feb	Mar
1	Flood												
2	Rive Erosion												
3	drought												
4	North-wester												
5	Heavy Rainfall												
6	Cold Wave/Fog												

Calender Analysis

These hazards are not distributed equally in all year round but in some months its effect found more and in some months it is found less that have been shown in the chart above. Information received from the participants of various discussions is given below:

- Flood is the main hazard of Belkuchi Upazila. It extensively damages the homestead, communication system and livelihoods. It continues from mid July to mid August.
- The houses, roads, social and educational institutions, crops and livestock are being extinct in river because of erosion. It continues form mid March to October.
- Cold wave is another problem of this Upazila. Here the effects of fog and cold wave are more as the Upazila is adjacent with the river Jamuna. The cold wave comes from Himalaya spreads numerous diseases.
- Tornado/northwester is another dangerous hazard that affects the houses, communication system, and vegetation of the area. It happens from the mid March to mid May and from mid September to mid December.
- Drought is one of the most ferocious hazards of the Upazila. Much more crops are damage due to drought. Moreover, pond water scarcity and diminishing ground water is the result of drought. It happens from April to June.

2.10 Seasonal Calendar of Livelihoods

The below table shows the livelihoods or income generating activities of Belkuchi Upazila:

Table-32: Seasonal Calendar of Livelihoods

sources of Livelihood	April	May	Jun	July	Aug	Sep	Oct	Nov	Dec	Jan	Feb	Mar
Agriculture												
Fishermen												
Day Labor												
Business												

Analysis of Livelihood Seasonal Calendar

- The analysis revealed that agricultural work starts from the November to till May but December, January, April and May have more work load. Besides, on other months there have also been some works in this Upazila.
- All round the year fishermen are catching fishes as Jamuna is very near of this area. But on the month of July the fishermen sees more.
- Loom industries are the main field of work opportunities for day labor. All year round the workers are working as it is available here.
- Loom is the prominent business of this Upazila. Almost 80% of the people are directly or indirectly engaged with this business.

2.11 Life and Livelihood related Vulnerability

The main livelihood options that are affected by hazard/disaster are given below:

Table-34: Relation of hazard and livelihoods

Livelihoods	Hazard/disaster				
	Flood	River erosion	Northwester	Drought	Heavy rainfall
Agriculture	■	■	■	■	■
Fishermen	■	■	-	■	■
Day labor	■	■	■	■	■
Business	■	■	■	■	■

Loom industry is one of the prime employment sectors in Belkuchi Upazila. So, loom industry affects seriously due to flood. Agricultural sector is also damaged by all possible hazards. Besides, culture fish sector is affected only due to flood, heavy rainfall and drought. All hazards are responsible for damaging scope of day labor and business.

2.12 Description of Sector-wise hazard and risk

Hazard and its vulnerability to various sectors are shown in the table below:

Table-35: Relation of Hazard and agro-sector

Hazards	Social Components of Vulnerability									
	Crops	Vegetation	Livestock	Fish	Home	Road	Bridge/Culvert	Educational Institution	Health	Shelter Center
Flood	■	■	■	■	■	■	■	■	■	■
River Erosion	■	■	■	■	■	■	■	■	-	■
Drought	■	■	■	■	-	-	-	-	■	-
North Wester	■	■	-	-	■	-	-	■	-	-
Heavy Rainfall	■	-	■	-	-	■	-	-	-	-
Cold Wave & Fog	■	-	■	■	-	-	-	-	■	-

- Due to flood all social components including crops, vegetation, livestock, fish resources, houses, infrastructure, roads, bridge/culvert, educational institutions, health and Shelter are damaged in 5 Unions of the Upazila.
- River erosion affects the Rajapur Union, Char Belkuchi and Barodhul extensively, because these areas are situated nearby the bank of Jamuna. Every year due to the river erosion crops, houses, roads, culverts, educational institutions of mentioned areas are damaged and even those social resources are demolished in the womb of the river.
- Drought adversely affects the social components of the Upazila. Due to drought crops are damaged, vegetations are died; reduce fodder for livestock and water crisis for drinking, batching as well as for other household scores become common phenomenon. Again, due to drought, incidents of diseases outbreak increase; children are affected by

diarrhea, even due to dehydration children may die. As it is a loom industrial area, due to drought and subsequent water crisis may hamper thread processing activities.

- Though northwester is not a common incident of this Upazila but sometimes during the month of Biotech and Joist it affects crops, vegetation and houses and cause serious damages.
- Heavy rainfall has now becomes an irregular issues. Now-a-days rain does not come in time but it comes untime when farmers are unprepared and as a result it damages crops, washes away roads and creates crisis of fodder for livestock. Sometimes, loom businessmen may also incur loss as the labor cannot come to work. Water stagnates on the low laying loom industry floors.
- Public life is hampered every year due to cold wave and dense fog. Child and elderly are attacked by cold related diseases in this time. The tendency of road accident increases due to heavy fog. Even crops, seed bed and vegetable are damaged due to dense fog. So, the disbursement of cold materials necessary in this area.

2.13 Climate Change and its possible effect

Climate is a measure of the average pattern of variation in temperature, humidity, atmospheric pressure, wind, precipitation, atmospheric particle count and other meteorological variables in a given region over long periods of 20-30 years. Climate is different from weather. Weather only describes the short-term conditions of these variables in a given region. Climate change is a significant and lasting change in the statistical distribution of weather patterns over periods ranging from decades to millions of years. It may be a change in average weather conditions, or in the distribution of weather around the average conditions (i.e. more or fewer extreme weather events). Climate change is caused by factors such as biotic processes, variations in solar radiation received by Earth, plate tectonics, and volcanic eruptions. Certain human activities have also been identified as significant causes of recent climate change, often referred to as "global warming". The impact of climate change on different sectors is given below:

Table-36: Sector-wise hazards with short description

Sectors	Hazards	Description
Agriculture	Flood	Untimely flood may occur due to climate change that can submerge agricultural lands resulting in widespread damage to crops. Due to sea level rise water in the river may also increase that can reduce the amount of arable land which can lead to a shortage of food.
	Drought	Due to climate change serious water crisis may happens all around in summer season because of hot weather. Irrigation may be hampered due to depletion of ground water table. As a result food production will decrease and there might be shortage of food in the area.
	Heavy Rainfall	Due to climate change there might be rain at wrong time instead of right time which can cause extensive damage to crops.
Fisheries	Flood	There might be untimely flood in Belkuchi Upazila due to climate change. As a result the ponds will be submerged and thus fish will come out from the ponds resulting in heavy financial losses to the fish farmer.
	River Erosion	Due to climate change there might be flood at wrong time in the area. The river may change its directions causing serious river erosion, as a result many fish ponds can be devoured in the womb of the river and the farmers will in insure loss. It will cause financial loss to the farmers and at the same time there might be shortage of fish in the area.
	Drought	Dry out of water as a result of drought and sinking of underground water layer due to climate change, the fishes in the ponds, canals, Beel (wetland) and rivers can die and reproduction can fall. It will cause reduction of fish production. Thus there might be shortage of fish in the

Sectors	Hazards	Description
		area and shortage of protein among people.
	Heavy Rainfall	The fishers can undergo huge loss due to submergence of ponds and subsequent come out of the fish from the pond as a result of unseasonal heavy downpour.
	Cold wave & Fog	Due to climate change the growth of fish can be decreased from severe cold. The target of fish production may be hampered and farmer will be incur financial loss.
Livestock	Flood	Untimely flood can cause serious shortage of food/fodder including life threat to livestock as a result cattle rearing can be disrupted.
	Drought	Severe drought due to climate change might cause burning of the grasses resulting in shortage of animal food/fodder. Different diseases can also break out, which can lead to loss of livestock and overall affect on livestock sector.
	Heavy Rainfall	Heavy rainfall causes the submerging of low lands of the areas in different Unions Belkuchi Upazila due to climate change and hence there might be food shortage for livestock.
Health	Flood	Due to climate change if flood like 2007 happens then water borne disease will affect to human health and even it might cause death.
	drought	Due to severe drought elderly, disabled, pregnant and all other people including children may attacked by various diseases that can ruin people's lives.
	Heavy Rainfall	Various diseases may out break due to water logging in the filled up ditches and canals and subsequent human excetre, rotting of filths, death animals and other garbage from the heavy rain resulting from the climate change. People of the area may face serious health crisis.
	Cold wave & Fog	Due to climate change there might be severe cold in winter and very hot in summer. Diseases of birds/animal may increase. Children, elderly and disabled people can be affected more, especially in severe cold, and they may even die.
Livelihoods	Flood	Due to flood different professional groups can lose their occupation and they may become unemployed for life long. As a result, every household of the area may seriously be financially affected. This will create barrier to development of all people living in the area.
	River Erosion	Climate change related river erosion may cause heavy financial losses to fishers, businessmen, day labor, service holder and different artisan groups and professionals in every affected village.
	drought	Severe drought affects crops like paddy, wheat, jute, vegetable and fruits including livestock due to lack of water. This will affect directly on the livelihoods of the general people that can also be the cause of food insecurity.
	North Western	Unemployment may be created due to extensive damage from the onslaught of northwester and subsequent loss to vegetation, birds/animals, homestead, business institution, loom industries, etc to all villagers of the Upazila.
	Heavy Rainfall	Low land area, cultivable land and loom industries can be stagnant with water due to heavy rainfall that will cause loss of employment of day labor, businessmen, and loom workers. Even there are chances of incurring financial loss. It may cause serious barriers to the development of their life and livelihood.
Vegetation	Flood	Trees and vegetation can be died due to flood water and as a result there might be shortage of wood, fruits, etc including shortage of oxygen for every animal of the area.
	River Erosion	Vegetation/ trees can be extinct in the womb of the river due to river erosion. It will affect not only to financially condition of the people but also on their livelihoods.
	Drought	Trees can be died due to drought as a result trees can be destroyed and thus people and environment will incur financial loss. Moreover, the growth of the trees may be decreased due to lack of fresh watering in the nursery.

Sectors	Hazards	Description
	North Wester	Due to northwester the trees and other vegetation of the area can be destroyed which can cause loss to people and environment.
Infra-structure	Flood	Different infrastructures can be damaged partially or completely due to climate change. As a result, people might be deprived from communication, education and health services.
	River Erosion	Roads, schools, colleges, bridges, culverts, muddy roads, concrete roads and other infrastructures can be extinct in the womb of the river mainly due to regular river erosion as a result of climate change.
	North Wester	Different infrastructures like school, college, religious institution, homestead etc can be broken down in the Belkuchi_Upazila due to climate change.
	Heavy Rainfall	Due to heavy rainfall and subsequent water logging can create barrier to lives and livelihoods of the people of the area.
Loom Industry	Flood	Due to untimely flood from the affect of climate change will extensively damage the loom industries of the area and at the same time people who are engaged with this work including owners might be affected financially.
	Heavy Rainfall	Due to climate change water stagnation due to heavy rainfall may hamper production of loom industry. Loom industry can also be inundated and businessmen, labor and owners might be affected financially.
	Cold wave	The production of loom industries will be disrupted in severe cold due to climate change as the labours would not be able to come out fromhouse.

Information Sources: FGD, KII and general people

Chapter-3: Disaster Risk Reduction (DRR)

3.1 Identification of Risk Factors

The identified hazards that affect the Upazila including its immediate, intermediate and ultimate reasons are shown in the table below:

Table-37: Description of risk with reasons.

Description of Risks	Reasons		
	Immetiate	Intermediate	Final
<p>Flood</p> <ul style="list-style-type: none"> • Once again flood like 2007 if occurs, then 310 acres of agricultural land with crops like Aus, Aman, Jute, fruits and vegetables) of almost 58 acres of 5 villages of 1, 4, 8 no. ward under Belkuchi Sadar Union, 230 acres of 13 villages of 5, 6, 8, 9 no. ward under Bhangabari Union, 300 acres of all wards under Barodhul Union, 500 acres of 15 villages of 1, 4, 6, 7, 8 no. ward under Rajapur Union, 100 acres of 4 villages of 4, 5, 6 no. ward under Daulatpur Union can be damaged/ affected extensively. As a result, every family of all villages might be affected financially. It might also be the barrier to development of life of the people of the Upazila. • If flood like 2007 happens again in Belkuchi Upazila then one primary school, 10 mosques, 10 kms muddy roads of Belkuchi Sadar Union; 2 primary schools, 12 mosques, 2 temples, 15 kms muddy roads of Bhangabari Union; 3 primary schools, 1 madrasha, 12 mosques, 2 temples, 15 kms muddy roads, 1 km semi-pucca road, 2 graveyards of Rajapur Union; 3 primary schools, 1 high school, 1 madrasha, 20 mosques, 20 kms muddy roads, 3 graveyards of Barodhul Union; 2 primary schools, 1 high school, 1 madrasha, 3 mosques, 2 temples, 12 kms muddy roads, 1 km semi-pucca road of Daulatpur Union can be damaged partialy or fully/completely. As a result, local people might be deprived from the advantage of health and education services. • Once again if flood like 2007 occurs again then 50 ponds of 5 villages of ward no. 1, 4, 8 under Belkuchi Sadar Union; 105 ponds of 13 villages of ward no. 5, 6, 8, 9 under Bhangabari Union; 150 ponds of all wards under Barodhul Union; 300 ponds of 15 villages of ward no. 1, 4, 6, 7, 8 under Rajapur Union; 30 ponds of 4 villages of ward no. 4, 5, 6 under Daulatpur Union can be inundated and overflow of the bank of ponds and fish fries can get out of the ponds. As a result, fish crisis and later fish fries and brood fish crisis can be seen in the Belkuchi Upazila. There will have the likelihood of financial crisis among the fishers. 	<ul style="list-style-type: none"> • Flood warning do not arrive at right time • Collapse of embankment in the upstream • Heavy rainfall /inundation • In absence of high road • Don't have flood protection dams/ embankment(s) • Don't have flood signal in advance • Don't have plantations and grasses on both sides of the roads • Bridges are not repairs and renovations on regular basis 	<ul style="list-style-type: none"> • Decrease of depth of the rivers • Destruction of natural balance • More trees are not planted • Non existence of committee for maintenance of the roads • Unplanned construction of the roads • Inactive disaster management committee • Deforestation • Not to play active role by the DMC 	<ul style="list-style-type: none"> • Delay of implementation of plan • Damage of the Ozone layer • Weather & climate change • Lack of proper planning • No arrangement to repair roads and to prevent flood by government or non government • Climate change • Lack of transparency to implement govt. plan • Unplanned dam construction

Description of Risks	Reasons		
	Immetiate	Intermediate	Final
<p>River Erosion If river erosion occurs again like every year then almost 50 acres homestead with agriculture land in 3 villages of ward no. 1 under Bhangabari Union; 35 acres homestead with agriculture land in 4 villages of ward no. 1, 4, 8 under Belkuchi Sadar Union; 100 acres homestead with agriculture land in 10 villages of ward no. 5, 6, 7, 8, 9 under Barodhul Union; 200 acres homestead with agriculture land in 10 villages of ward no. 1, 4, 6, 7, 8 under Rajapur Union; 35 acres homestead with agriculture land in 4 villages of ward no. 4, 5, 6 under Daulatpur Union may be eroded and extinct in the womb of the river. A total of at least 20,000 households can be seriously affected by river erosion.</p>	<ul style="list-style-type: none"> Excessive rainfall Non existence of flood protection dam Broken dams at upstream Houses are near by the river Sandy soil 	<ul style="list-style-type: none"> Cutting of trees at high rate Farakka Dam Unplanned construction of houses 	<ul style="list-style-type: none"> Weather and climate change Decrease the depth of the river No tree plantation Change of river's direction
<p>Drought Once again the drought like 2008 may burn and damage crops like paddy, jute, wheat etc due to lack of water of 2,000 acres of crops out of 2,500 acres under all villages of Bhangabari; 1,250 acres of crops out of 1,500 under all villages of Belkuchi Sadar Union; 1,500 acres of crops out of 1,800 under all villages of Barodhul Union; 1,100 acres of crops out of 1,500 under all villages of Bhangabari Union; 1,400 acres of crops out of 2,000 under all villages of Rajapur; 1,800 acres of crops out of 2,600 under all villages of Daulatpur Union in the Belkuchi Upazila. As a result food crisis may seen among 50,000 families of these villages.</p>	<ul style="list-style-type: none"> Don't have deep tube-well Low depth of the pond Deforestation Don't have adequate shallow tube-well/ engine and electricity Lack of rain 	<ul style="list-style-type: none"> Deforestation Dwindling ground water level Damage of environmental balance 	<ul style="list-style-type: none"> Lack of arrangement of deep tube-wells by Water Development Board More trees are not being planted Climate change
<p>North wester/strom Once again if the northwester like 2012 strikes again then crops like paddy, jute, wheat etc can be damaged of 700 acres of crops out of 2,500 acres under all villages of Bhangabari; 500 acres of crops out of 1,500 under all villages of Belkuchi Sadar Union; 550 acres of crops out of 1,800 under all villages of Barodhul Union; 450 acres of crops out of 1,500 under all villages of Bhangabari Union; 400 acres of crops out of 2,000 under all villages of Rajapur; 800 acres of crops out of 2,600 under all villages of Daulatpur Union in the Belkuchi Upazila. As a result, food crisis/insecurity can be seen in the area and afterwards the shortage of agricultural seeds also can be happened.</p>	<ul style="list-style-type: none"> Houses are on low lying areas Cutting of trees Do not plant adequate trees along the homestead Non arrival of the weather news in time Lack of pre-preparedness 	<ul style="list-style-type: none"> Damage of environmental balance Non dissemination of weather news in time Don't have access to the nearest safe places 	<ul style="list-style-type: none"> Negligence of Forest Department Lack of awareness Damage of ozone layer Reluctance of local weather office
<p>Heavy Rainfall Once again if the heavy rainfall like 2009, occurs again then 12 villages of ward no. 1, 4, 5, 7, 8 under Dhakuria Bera Union; 5 villages of ward no. 1, 4, 8 under Belkuchi Sadar Union; 13 villages of ward no. 5, 6, 8, 9 under Bhangabari; 15 villages of ward no. 1, 4, 6, 7, 8</p>	<ul style="list-style-type: none"> More felling of trees 	<ul style="list-style-type: none"> Sea level rise 	<ul style="list-style-type: none"> Change of weather Don't tree planting

Description of Risks	Reasons		
	Immetiate	Intermediate	Final
under Rajapur; 4 villages of ward no. 4, 5, 6 under Daulatpur of Belkuchi Upazila can be water logged. Different professionals like wage labor, businessmen, loom workers may be lost their employment due to inundation fields, roads, arable lands, loom industries etc which can be obstacle of lives and livelihoods of people of the area.			
Cold Wave & Fog If the prevalence of cold wave continues to increase similar to the last 5 years then the ultra poor, elderly, and the rate of child mortality may raise in Belkuchi Upazila. 5,000 acres of crops lands of the farmers might be damaged due to dense fog. Severe cold could increase the diseases of fish; and fish production can be reduce that will affect economically to at least 5,000 families involved with cultivation of fish. 1,000 families can be affected by increasing livestock diseases.	<ul style="list-style-type: none"> As sunlight does not reach to earth Wind from north 	<ul style="list-style-type: none"> Decrease humidity of the air 	<ul style="list-style-type: none"> Changes in the duration of day and night

Information Sources: FGD, KII and local people

3.2 Identify the Ways to Mitigate the Risk

Way to reduce the identified risk in short-term, mid-term and long term is catch up in the chart below:

Table-38: Description of risk with ways to reduce.

Description of Risk	Possible ways to reducing the risk		
	Short term	Mid term	Long term
Flood <ul style="list-style-type: none"> 1,000 acres of agricultural crops of 10,000 HHs under 5 Unions of Belkuchi might be submerged if flood occurs again like 2004 or 2007. Once again, if flood 2007 happens then 300 ponds and canals can be washed away with small and medium carp under 6 Unions of Belkuchi Upazila. Fish crisis can be seen and afterwards fish fries and brood fishes for cultivation can be shortage. Fishermen and fish cultivator might face huge financial losses. Once again, if flood like 2007 happens then the likelihood of livestock of all Unions can be at risk and finally the livestock rearing will be disrupted. Once again if flood like 2007 happens then elderly, disable, pregnant, and children of 10,000 HHs of Belkuchi Upazila can be affected by water borne disease. Even it might be cause of death. Once again, if flood like 2007 happens then different professional categories can be lost their jobs; their family can be faced financial losses that ultimately creates barrier in path of development. Once again, if the flood of 2007 happens then the crisis can be seen in firewood, fruit and oxygen at all Unions of Belkuchi Upazila. Roads, educational institutions, business enterprises, Hat and Bazar can be partly or fully submerged by flood if it hits such like of 2007. People might be underprivileged from 	<ul style="list-style-type: none"> Constructed houses with strong poles Replace of most vulnerable houses to concrete made Plantation of trees on the slopes of homestead Disseminate flood warning messages Not to cultivate just before flood season Plinth raising 	<ul style="list-style-type: none"> Construction of flood protection dam Construction of sluice gate Use of improved seeds To collect appropriate seeds Plant adequate plantation around homestead To provide credit support 	<ul style="list-style-type: none"> Provide training to people about the flood by the initiatives of government and non-government organization Plantation of tree Construction of flood sheltre construction of flood protection dams construction of sluice gates

Description of Risk	Possible ways to reducing the risk		
	Short term	Mid term	Long term
<p>health services.</p> <ul style="list-style-type: none"> Once again like flood of 2007, 50,000 loom industries of Belkuchi Upazila might be submerged in water and those households can be affected financially. 		for building house to the people	
<p>River Erosion</p> <ul style="list-style-type: none"> 200 acres of homestead land may be eroded that will affect 20,000 HHs of Dhukuria Bera, Belkuchi Sadar, Rajapur, Daulatpur and Barodhul Unions will be affected seriously and cultivable land will also be eroded if river erosion continues as like as every year. A total of 400 ponds will be extinct due to extensive river erosion in Rajapur, Barodhul, Dhukuria and Daulatpur resulting financial of to fish cultivator and fishermen. Once again like the river erosion of 2007, many professional categories like fishermen, fish cultivator, businessmen, service holders might be faced financial crisis. If rive erosion occur again, roads, educational institutions, business enterprises and haat-bazars can be extinct in the river womb. Overall 20,000 HHs might be affected in such erosion. Once again like the river erosion of 2007, loom households of 4 Unions of Belkuchi might be damaged seriously. 	<ul style="list-style-type: none"> Plantation of trees on the river banks Construction of house maintaining a safe distance from the river Repairing of roads 	<ul style="list-style-type: none"> Construction of roads in a planned way Plant adequate trees around homestead Provide credit support Plantatin of tress on both sides of reads roads 	<ul style="list-style-type: none"> Re-excavating of rivers Constructuion of shelter Construction of erosion protection of dam
<p>Drought</p> <ul style="list-style-type: none"> Crops like paddy, jute, wheat, etc of 6,500 acres of land under 6 Unions of Belkuchi Upazila can be burnt due to lack of water. Food crisis will increase in at least 50,000 HHs. 1,000 ponds might be dry due to drought in 6 Unions of this Upazila. Fish cultivation will decrease and moreover, fish crisis can happen. Once again, if drought like 2005 happens then pastures / fodder can be shortage in all Unions due to burning the green grasses. Livestock production may reduce abruptly. Due to drought disable, pregnant and children can be affected by various diseases of all Unions of this Upazila. Once again like the drought of 2005, at least 100,000 peoples of 6 Unions might be affected in livelihood and it results in increase of food crisis. If drought may see, trees can be dying in all Unions of Belkuchi Upazila extensively. It increases the likelihood of environmental damage and financial crisis of the local people. 	<ul style="list-style-type: none"> Arrange sufficient shallow engine (TW) and adequate electricity Arrange facilities for irrigation to agricultural lands Provide irrigation to ponds 	<ul style="list-style-type: none"> To dig ponds with deeper depth Excavation of canal through government initiatives Plant trees along the pond dyke. 	<ul style="list-style-type: none"> Encourage people to plant more and more trees. Installation of deep tube wells by government initiatives.
<p>North wester/strom</p> <ul style="list-style-type: none"> Crop like paddy, jute, wheat, etc of 6,000 acres of land under 6 Unions of Belkuchi Upazila can be damaged if northwester hit again like 2012. Similarly, crisis of food crisis and agricultural seed can be happened. 	<ul style="list-style-type: none"> Send message of northwester at right time Provide 	<ul style="list-style-type: none"> Provide soft loans to the farmers Plant crops at 	<ul style="list-style-type: none"> Plant sufficient trees Provide appropriate

Description of Risk	Possible ways to reducing the risk		
	Short term	Mid term	Long term
<ul style="list-style-type: none"> • If the northwester like 2012 happens then livestock with other birds and animals may be died and injured and as a result people may lose their interest to livestock rearing. • Once again like the northwester of 2013, the tree can be broken down and results the environment of local area and financial condition of stakeholders might be damaged. • If northwester hit again like 2013, educational institutions, households, and business enterprises might be destroyed partially or completely. 	<ul style="list-style-type: none"> • prediction of storm • Build house with strong poles 	<ul style="list-style-type: none"> • appropriate time • Provide necessary loan assistance for constructing the house through public-private initiatives 	<ul style="list-style-type: none"> • training to create awareness among the people • Plant adequate trees around the homestead
<p>Heavy Rainfall</p> <ul style="list-style-type: none"> • Once again like heavy rainfall in 2009, 600 ponds of 6 Unions can be damaged. • Once again, if heavy rainfall like 2009 happens then low land areas of all Unions will go under water. It might be the reason of different diseases and even death. • Once again, if extreme rainfall like 2009 happens then local land, agricultural crops/lands and loom industry of all Unions might be water logged and as a result day labor, business and loom worker can lose their livelihoods. • Once again like the heavy rainfall of 2006, loom families of all Unions might be affected severely. 	<ul style="list-style-type: none"> • Cultivation of crops at proper season • Introduce heavy rain tolerant crop cultivation • Create huge employment opportunities by government initiatives • Develop communication systems 	<ul style="list-style-type: none"> • Create water drainage facilities 	<ul style="list-style-type: none"> • Plantation of sufficient trees.
<p>Cold wave and fog</p> <ul style="list-style-type: none"> • If cold wave and dense fog like 2013 happens then human, birds and animals diseases will be increased. Especially, in heavy winter children, elderly and disabled people might be affected more. Crop damage may be increased due to dense fog. 	<ul style="list-style-type: none"> • Distribution of warm cloths • Encourage to wear winter clothin 	<ul style="list-style-type: none"> • Awareness raising about the clod and fog 	<ul style="list-style-type: none"> • Plant more and more trees. • Introducing fog tolerant crop cultivation

3.3 Development Plan of NGO

Table-39: Development plan of NGO

SL	NGO	Working on disaster	No. of Beneficiary	Amount / No.	Time Period
1	GKS (DEPICO-VII Project)	Build a disaster tolerant Bangladesh Disaster Management Committee (Upazila, Union & Ward) To create awareness in disaster preparedness & risk reduction Assistance in the process of implementation of the Action Plan for Disaster Risk Reduction (Water, and Sanitation: Discharge, Life, Livelihoods and apparatus for disabled and elderly people.	914		April, 2013 -July, 2014
2	MMS (Enhance Resilience Project)	Responsible development through the creation of human resources by increasing assets, income and skill of ultra poor families To create the capacity of income generation and ability to deal with disaster To enhance income of ultra poor families to take disaster preparedness to deal with disaster increase capacity to deal with disaster and climate change to disaster	4898		5 years
3	NDP	Make disaster management plan	All Upazilas		Nov, 13-May, 14
		awareness raising activities about disaster	1,000		ngoing project

Information Sources: MMS

3.4 Disaster Management Plan

Disaster Management Plan is to be done in 4 steps. (1) Pre-disaster Preparedness (2) During disaster Preparedness (3) Post-Disaster Preparedness (4) Usual time/at risk reduction. The following tables highlights the details of the plan:

3.4.1 Pre-Disaster Preparedness

Table-40: Pre-disaster preparedness plan.

Sl	Activities	Target (yearly)	Possible Budget (1 year)	Where will be done	Possible Time Period	Sharing of contribution (%)			
						Upazila	Community	UP	NGO
1.	Formation of Ward or Village level volunteer teams (6 Unions x 9 Wards x 2 person per ward = 108)	6 groups (108 person)	-	All Wards	Feb-Mar	-	-	-	-
2.	Identification of the places for local level message dissemination	54 spots	-	Ward or Village level spots	Feb	-	-	-	-
3.	Develop system of flags sign to disseminate warning messages during flood	1 no.	10,000	Vulnerable site	June	100%	-	-	-
4.	Planning to disseminate messages regarding flood or other hazards at local level (ward level)	6 plans for 6 unions	3,000	Union level planning	Feb	100%	-	-	-
5.	Quick repairing of shelters	5 shelters	25,000	Shelters of most vulnerable area	Feb	50%	5%	45%	-
6.	Prepare mobile health teams (arrangement of logistics and others)	6 teams	-	Upazila level	Feb	-	-	-	-
7.	Arrange muck drills	6 drills	120,000	Union level	Feb	50%	5%	15%	30%
8.	Training on Disaster management and primary treatment to volunteers (6 unions x 18 volunteers per union =108)	108 person	24,000	Union	Feb	50%	5%	10%	35%
9.	Collect dry foods and preserve life saving medicines	(Flatten rice-5 MT, Fried Rice-3, Molases- 0.25MT, ORS- 5,000 packets, WPT-10,000 pcs, etc)	250,000	Upazila	Feb-April	75%	-	25%	-
10.	Provide training/ orientation to school students on disaster management	73 Schools	-	School	Feb-April	-	-	-	-
11.	Collect and save contact number of individual and representatives of	UzDMC, UDMC & various donor	-	Upazila	Feb-April	-	-	-	-

Sl	Activities	Target (yearly)	Possible Budget (1 year)	Where will be done	Possible Time Period	Sharing of contribution (%)			
						Upazila	Community	UP	NGO
	organizations	agencies							
12.	Disseminating warning and emergency warning messages of disaster	54 wards	20,000	All vulnerable Wards	From the begining of disaster	40%	10%	30%	20%

3.4.2 During Disaster

Table-41: During disaster preparedness plan.

Sl	Activities	Target (1 year)	Possible Budget (1 year)	Where will be done	Possible implementing date	Who and how much will do (%)			
						Upazila	Community	UP	NGO
1.	Take immediate steps to take women, children, elderly, sick and disable people to shelters	1,500 person	35,000	Shelters of the most vulnerable areas	During the onslught of disaster	50%	-	30%	20%
2.	Promote people to go to shelters	20 shelters	10,000	Closest Shelter	During the onslught of disaster	50%	-	50%	-
3.	Rescue and take initiative to take injured/victims to shelters	500 person	30,000	Most affected areas of the Upazila	During the onslught of disaster	50%	10%	20%	20%
4.	Organize emergency meetings and disseminate warning when there is message of increase of water level in the nearby upstream or weather forecasting regarding tornado	5 meetings	10,000	Upazila Coordination Room	During disaster	100%	-	-	-
5.	Provide pure drinking water and sanitation facilities	6,000 families	60,000	Shelters, embankments and other places where mass people will take shelter	During disaster	60% (DPHE)	5%	25%	20%
6.	Distribution of dry foods	14,000 families	- (purchased before disaster)	Most affected areas	During disaster	-	-	-	-
7.	Ensure social security and maintain law and order	As & where required	10,000	Shelters, embankments and other places where mass people will take shelter	During disaster	30%	5%	65%	-

Sl	Activities	Target (1 year)	Possible Budget (1 year)	Where will be done	Possible implementing date	Who and how much will do (%)			
						Upazila	Community	UP	NGO
8..	Arrange treatment for injured people	200 person	30,000	Government Health Complex	During disaster	90% (Health Dept)	-	5%	5%
9.	Monitoring of daily situation	Regular basis during disaster	-	Upazila Coordinator Room	From the beginning to the end of disaster	-	-	-	-
10.	Organize emergency meeting	4 meetings	6,000	Upazila Coordinator Room	During Disaster	100%	-	-	-
11.	Send quick message(s)	As & when required	3,000	From Upazila to Union and various organizations	During Disaster	100%	-	-	-
12.	Early recovery	1,500 families	600,000	Disaster Affected areas	During Disaster	55%	-	10%	35%
13.	Distribution of responsibilities to volunteer's team	108 volunteers	-	Disaster Affected areas	During Disaster	-	-	-	-
14.	Send medical teams to the affected areas	6 teams	60,000	Disaster Affected areas	During Disaster	50% (Health Dept)	10%	30%	10%
15.	Ensure sanitation facilities (latrine installation and maintenance, etc)	30	75,000	Shelters, embankments and other places where mass people will take shelter	During Disaster	50%	5%	15%	30%
16.	Supply pure drinking water (tube-well installation, maintenance, etc),	25 tube- wells	50,000	Shelters, embankments and other places where mass people will take shelter	During Disaster	75% (DPHE)	5%	10%	10%
17.	Distribution of emergency relief (food and non food items)	5,000 families	2,000,000	Among the affected families	During Disaster	35%	05%	10%	50%
18.	Keep local transportation and linkage continuous (maintenance of broken roads)	15 places repairing	150,000	Where requires	During Disaster	70%	10%	20%	-
19	Take steps to arrange and manage lighting, lamp/fuel, etc at shelters	20 shelters	20,000	Shelters, embankments and other places where mass people will	During Disaster	85%	5%	10%	-

Sl	Activities	Target (1 year)	Possible Budget (1 year)	Where will be done	Possible implementing date	Who and how much will do (%)			
						Upazila	Community	UP	NGO
				take shelter					
20	Distribute tasks/ responsibilities among UDMCs and supervise it	6 UDMCs	-	Upazila Coordinator Room	During Disaster	-	-	-	-

3.4.3 Post Disaster Preparedness

Table-42: Post disaster preparedness plan.

Sl	Activities	Target	Possible Budget	Where will be done	Possible implementing date	Who and how much will do (%)			
						Upazila	Community	UP	NGO
1.	Start rescue operation as soon as possible	6 unions	30,000	Most affected areas	After disaster period	40%	10%	30%	20%
2.	Rescue injured people and provide primary treatment and if necessary arrange to provide better medical treatment	200 person	50,000	Most affected areas	After disaster period	80%	-	10%	10%
3.	Arrange to bury dead people and take action to remove dead cattle	20 death	30,000	Most affected area	After disaster period	40%	10%	30%	20%
4.	Damage assessment within 72 hours of disaster and submit requirements	6 unions	10,000	Affected area	After disaster period	100%	-	-	-
5.	Take steps to rehabilitation most affected families	3,000	300,000	Most affected area	After disaster period	40%	10%	30%	20%
6.	Cleaning of debris	6 unions	30,000	Most affected area	After disaster period	40%	10%	50%	-
7.	Administrative re-establishment	As required	-	Upazila Coordination Room	After disaster period	-	-	-	-
8.	Provide assistance for emergency rehabilitation and livelihood restoration	1,500 loom owners & others	750,000	Affected areas	After disaster period	60%	-	20%	20%
9.	Arrange to provide interest-free loan to the affected families	6,000 families	-	Affected areas	After disaster period	30% (BRDB)	-	-	70%
10.	Rehabilitation of affected families (housing)	1,000 houses	1,000,000	Most affected family	After disaster period	25%	25%	25%	
11.	Create provision for employment generation for poor and extreme poor	20,000 man-days	400,000	Most affected family	After disaster period	60%	-	20%	20%
12.	Distribution of agriculture inputs and provide training based on needs (seeds, fertilizer, etc)	3,000 farmers	600,000	Most affected small and marginal farmers	After disaster period	75% (Agri Dept)	-	-	25%
13.	Repair and maintenance to institutional	22 nos.	880,000	Affected areas	After disaster	25%	25%	25%	-

Sl	Activities	Target	Possible Budget	Where will be done	Possible implementing date period	Who and how much will do (%)			
						Upazila (LGED)	Community	UP	NGO
	infrastructure (10 schools, 10 mosques and 2 temples)								
14.	Repairing of roads	10 kms	1,000,000	Affected areas	After disaster period	60%	5%	35%	
15.	Repairing of culverts	25 culverts	500,000	Affected areas	After disaster period	85% (LGED)	5%	10%	
16.	Repairing of embankments	4 kms	750,000	Affected areas	After disaster period	65% (LGED)	10%	20%	
17.	Treatment and rehabilitation of livestock	2,000 animals	10,000	Affected areas	After disaster period	75% (DoL)	5%	10%	10%
18.	Rehabilitation of the small and marginal fishermen	500 fishers	200,000	Most affected small and marginal fishers	After disaster period	60% (Dept Fisheries)	15%	25%	-

3.4.4 Usual time/at risk reduction

Table-43: Risk reduction time preparedness plan.

Activities	Unions	Where will be done	Present status	Who and how much will be done			
				Upazila	Community	UP	NGO
Construction of Sluice gate	Daulatpur Rajapur "	Connecting point of Jamuna shore under Ward No. 5 Connecting point of Ambaria Wapda canal under ward no. 7 Connecting point of Rajapur wapda canal under ward no. 5	-This sluice is currently being hanged off human settlement - Currently this gate is not being used dam in front of gate - Currently this gate is not being used	Before starting the work, budget, amount of work based on ability and distribution of responsibility have to set.			
Bridge Repair	Daulatpur	Gopalpur under Ward no. 9, beside the Gopalpur Bot-tola	The slipper of the bridge has been broken down. need to be repaired.				
		Pestuk village under Ward No. 7 over the Bhanga Khal	Railing is broken and need to be repaired.				
		Boura village under Ward No. 2 over the Bhanga Khal	No soil protection at both side of the bridge				
	Rajapur	3 no. ward Somsherpur On the Hurasagar river and near the Randhuni Bari Bottala	need to be repaired as slipper are broken				
		3 no. ward Somsherpur On the Hurasagar river and near the	it is Beli bridge. slipper broken down. very risky.				

Activities	Unions	Where will be done	Present status	Who and how much will be done			
				Upazila	Community	UP	NGO
		Randhuni Bari Bottala					
	Bhangabari	1 no. ward Tamai adjacent to burial on the bara khal	no soil at both side of the bridge. very risky				
		4 Ward No.deluakhandi on the road of Deluakhandi near abu bakkar house	railing broken down. need to be repair				
		7 no. ward Chandangati On the canal of Chandangati	somewHat risky				
		9 no. ward Jokhnala on the canal	very old aged bridge. railing broken and need to be repaired				
		9 no. ward Jokhnala on the canal	no soil in a side and need to be repaired				
		Dhukuria Bera	Dhuldiar on the Dhuldiar graveyard	currently broken and only people can walk			
	3 no. ward modda metuani on the metuani canal		no soil at both side of the bridge				
	6 no. ward Soratoil Soratoil		railing is broken down and need to be repaired				
	Barodhul	8 no. ward Beelmohisha on the canal of Sipath moor	railing is broken down and need to be repaired				
	Belkuchi Municipality	7 Ward No.Mukunda Gati Livestock Office on the road of Mukunda Gati Livestock Office	railing is broken down, risky and need to be repaired				
Culvert Repair	Belkuchi Sadar	5 no ward Belkuchi Poschim on the road of belkuchi	no soil along the both side of the bridge				
	Daulatpur	1 no. ward mahmudpur on the mahmudpur katakhal	no soil along the both side of the bridge				
		3 no. ward tesia on the Tesia road along the Joynalhouse	the functioning of this culvert is stopped due to huge soil body on the both of the culvert				
		Char Barodhul under Ward No.3 On the Chardhul Canal along the Chairman Bari	the functioning of this culvert is stopped due to huge soil body on the both of the culvert				
		Char Nabipur under Ward No. 9 On the Char Nabipur Jhola	presently broken down. heavy vehicle cannot run				
		7 no. ward Pestuk Purbapara on the hayat ali canal along the Bahej Haji Baari	presently broken down. heavy vehicle cannot run				
		7 no. ward Daulatpur on the daulatpur canal beside the	closed. no water runs				

Activities	Unions	Where will be done	Present status	Who and how much will be done			
				Upazila	Community	UP	NGO
		shafi'shouse					
		7 Ward No.Daulatpur on the road of Daulatpur beside Shahid'shouse	closed. no water runs				
		7 Ward No.Daulatpur on the road of Daulatpur beside Daulat'shouse	partially broken down				
		3 no. ward Kandhapara on the road of Kandhapara beside the shop of Mosharaf Musalli	this culvert is stopped due to Market. disfunctioned				
	Bhanga Bari	3 no. Ward Tamai Koatpara On the road of Koatpara	Disfunctioned and no water runs				
		Ward No.-3, Tamai Khandakar Para Beside the Shiv Market on the Tamai Para road	Currently switched off				
		Adakachi under Ward No.4 on the road of Adakachi and beside the Sarkar Bari	Currently switched off due to built new road				
		4 no. ward Adakachi under Ward No.4 Beside the Alauddinghouse and on the Adakachi road	Currently switched off, no water runs due to human settlement				
		7 no. ward Chandan Gati under Ward No.7 Beside thehouse Anu and on the road of Chandan Gati	both sides are broken down and need to be repaired				
		Saldair under Ward No. 8 on the canal of Gora Sagar	broken down and only people can walk				
		Kash Sonamukhi under Ward No.9 on the road of Kash Sonamukhi and beside the Raja Ram	Currently switched off. no water runs				
		Kash Sonamukhi under Ward No.9 on the road of Kash Sonamukhi and beside the Kali Mandir	Currently switched off. no water runs				
		Dhukuria Bera	Kalagachi under Ward No.3 on the canal of Kalagachi Jola and beside the Late Kobat Master's house	Currently switched off. no water runs			
	Talukdar Metuani under Ward No.4 on the canal of Talukdar Metuani		Currently broken down				
	1 no. ward par Saguna Beside Amjad'shouse and on the Hura Sagar canal		Currently switched off. no water runs				

Activities	Unions	Where will be done	Present status	Who and how much will be done			
				Upazila	Community	UP	NGO
		1 no. ward Bara Saguna on the Bara Saguna muddy road	Currently broken down				
		1 no. ward Bara Saguna On the Bara Saguna road and adjacent to graveyard	Currently switched off. no water runs				
		9 no. ward Dhukuria Bera on the road of Dhukuria Bera and Beside the Taru Mondal'shouse	Currently switched off. no water runs				
		9 no. ward Dhukuria Bera on the road of Dhukuria Bera and Beside the Tota'shouse	Currently switched off. no water runs due to market				
		1 no. ward Choto Saguna On the Choto Saguna road	currently this culvert is switched off				
		Barodhul	5 no. ward Baradhul on the road of Baradhul				
	Belkuchi Municipality	2 no. ward Shohagpur on the shohagpur wapda canal	currently there is no water under the culvert and almost all vehicles can run				
		1 no. ward Subarnasara on the canal of Subarna Sara	Switched off; disfunctioned				
		2 no. ward Khidra matia On the canal of Khidra Matia	switched off; no soil at both side of the culvert				
		2 no. ward Khidra matia On the canal of Khidra Matia	broken down				
		3 no. ward Chala KG School On the road of Chala KG School	broken down				
		4 Ward No.Chala Office Para on the road of Chala Office Para	broken down				
		Rajapur	4 Ward No.Chak Makimpur on the road of Chak Makimpur				
	8 no. ward Harinathpur On the road of Harinathpur		soil slide at both side of the culvert				
	9 no. ward Nag Gati On the road of Nag Gati		a whole in a side of culvert				
Road Repair	Belkuchi Sadar	Ward No. 8; from Sahapur river to Boroitala	some places are low and broken down and need to be repaired				
		Ward no-1; from Baraitala to Doshkada Bazar via solaiman member'shouse	need more soil to protect from flood				
		Ward No. 4 & 2; from Gafur Dewanhouse to Doshkada Bazar	some places are low				

Activities	Unions	Where will be done	Present status	Who and how much will be done			
				Upazila	Community	UP	NGO
		Ward No. 1; from Mulkhandi Barapakhia Govt. School to MMS road	some parts are broken				
		Ward No. 1; from Mulkhandi Hatkhola to Choto Bera Kharua Kheya Ghat	under the flood level				
		Ward No. 1; from Mulkhandi Osman'shouse to Choto Kharua Soleman'shouse	under the flood level				
		Ward No. 3; from Choto Bera Kharua to Jalil Bepari'shouse	under the flood level				
		Ward No. 1; from Mulkhandi to MMS road	some parts of the road are low				
		Ward No. 1; from Mulkhandi to MMS road	some parts are broken down				
		ward no-3; from choto Bera Khaura to Gola Bazar	under the flood level				
		Ward No. 4; from Belkuchi Purba Para Graveyard to thehouse of Alauddin Akhanda	under the flood level				
		Ward No. 4; from Belkuchi Purba Para Graveyard to Joygon Neha Bazar	almost half km is broken down				
		Ward No. 5; from Belkuchi Boroitala to thehouse of Nasir Memeber	almost 2kms are low and broken				
		Ward No. 8; from Ranipura Bazar to Dariapur	some places become hole and need to be repaired				
	Daulatpur	Ward No. 1 & 7; from Madumpur and Daulatpur	Many places are broken				
		Ward No. 1; from Madumpur bridge to MegullaPucca road	Some places are low				
		Ward No. 6; from Ajugara Road Crossing to Betil	Under the flood level				
		Ward No. 7; from daulatpur Hat to Kalagaci bridge	Some parts are low				
		Ward No. 6; from Ajugara to Betil Bazar UP office	Under the flood level				
		Ward No. 6; from Ajugara KG school to thehouse of Makbul Hazari	Under the flood level				
		Ward No. 7; from Daulatpur Naramuri Bari to Salam Rice Mill	Broken road				
		Ward-9; from Bhangabari gto Gopal pur Boar Bridge	Not leveled, need extra soil				
		Ward No. 7; from Barupur Madrasha to Barupur Bhangabari	Not leveled, need extra soil				
		Ward No. 7; from Daulatpur High School to	Under the flood level				

Activities	Unions	Where will be done	Present status	Who and how much will be done			
				Upazila	Community	UP	NGO
		Kalagaci Primary School					
		Ward No. 8; from Goprebi to thehouse of Dulal Miah	Under the flood level				
		Ward No. 8; from the house of Bhangabari Munnu Molla to Baccur Bari	Under the flood level				
		Ward No. 3; from thehouse Tesia Hazrat Molla to Gopal'house	Broken road				
		Ward No. 7; from Pestuk Salam market to Mehermal Moor	Some parts are in bad condition				
		Ward No. 7; from Naramuri bridge to Daulatpur UP Parishad	Side of the road has been broken				
		Ward No. 6; from Atar Dagh Moti Master'shouse to Paina Azaharhouse	Road is not flat				
		Ward No. 6; from Robi Hazari Bari to Atar Dagh Pucca Road	Road is not leveled				
		Ward No. -7; from Rashid Chairman's house to Barupur graveyard	Road is not flat/ leveled				
		Ward No. 3; from Rashid Chairman's house to Moti Market	Road is not flat				
		Mosque Repair	Belkuchi Sadar				
Doskada Bazar Jame Mosque	Tin Shed Muddy floor, no ablution and sanitationfacility						
Doskhada East Jame Mosque	Tin Shed Muddy floor, no ablution facility						
Doshkada Jame Mosque	Tin Shed Muddy floor, no ablution facility						
Baradhul	Mehernagar Jame Mosque		Tin Shed Muddy floor, no ablution facility				
	Bhangabari Jame Mosque		Tin Shed Muddy floor, no ablution facility				
	Charbela South Jame Mosque		Tin Shed Muddy floor, no ablution facility				
	Balia North Jame Mosque		Tin Shed Muddy floor, no ablution facility				
	Charbela Moddapara Jame Mosque		Tin Shed Muddy floor, no ablution facility				
Mosque Repair	Rajapur		Rajapur Uttar Para Jame Mosque	Tin Shed, Muddy floor, no ablution facility			

Activities	Unions	Where will be done	Present status	Who and how much will be done			
				Upazila	Community	UP	NGO
		Char Somsherpur Jame Mosque	Tin Shed, Muddy floor, no ablution facility				
		Thakurpara North Jame Mosque	Tin Shed Muddy floor, no ablution facility				
		Thakurpara East Jame Mosque	Tin Shed Muddy floor, no ablution facility				
	Bhangabari	Biswas Bari North Jame Mosque	Tin Shed Muddy floor, no ablution facility				
	Daulatpur	Sholakhora South Jame Mosque	Tin shed, good latrine, no ablution facility				
		Sholakhora North Jame Mosque	Tin shed, good latrine, no ablution facility				
		Gabtola Jame Mosque	Tin shed, good latrine, no ablution facility				

Checklist for Implementation of Planning during hazards are given in **Annex-11**

Chapter Four

Emergency Response

4.1 Emergency Operation Centre (EOC)

Emergency Operation Centre provides effective response and coordination mechanism at any time to any disaster. It remains active 24 hours during emergency and collects data, carry out monitoring and assessment displays information and manages resource during emergency period. Emergency Operation Centre (EOC) consists of one operation room, one control room and a communication room.

Table-44: Emergency operation centre committee.

SI	Name	Professional Designation	Designation	Mobile
1.	Md. Tariqul Islam	UNO, Belkuchi Office	Convener	01716-858728
2.	Md. Fazal Karim	NGO Representative, NDP	Member	01718-170692
3.	Gazi Nurul Islam	Sadar UP Chairman	Member Secretary	01937-138097

4.1.1 Responsible person for managing Emergency Control Room and Emergency Operation Room

Table-45: Responsible person for managing Emergency Control Room

SI	Name	Professional Designation	Designation	Mobile
1.	H. M. Ashrafal Arefin	PIO, Belkuchi Office	Convener	01718-763259
2.	Md. Nuruzzaman	NGO Representative, GKS	Member	01712-206020
3.	Md. Rabiul Islam	NGO Representative, MMS	Member Secretary	01713-383133

4.1.2 Responsible Person for managing Contact Room

Table-46: Responsible person for managing Contact room

SI	Name	Professional Designation	Designation	Mobile
1.	Md. Anwar Hossain	CA	Convener	01734-983199
2.	H. M. Ashrafal Arefin	POI, Belkuchi Office	Convener	01718-763259
3.	Md. Rafiqul Islam	Jamuna Polli Unnayan Sangstha	Member Secretary	01917-311004

Responsibilities of Emergency Control Room Management Committee

1. In disaster period concern Upazila has to set up emergency control room. At the same time presence of at least 3-4 volunteers and police officers has to be ensured in roster or by turn.
2. The overall responsibility of control room will be bestowed upon on Responsible Officials of the Upazila. In three groups at least 3 volunteers will perform their duties in turn for 24 hours of day and night.
3. Keep continuous communication with the district.
4. There will be a register book in the control room. In the register name of the duty staff, what are the messages received during the time, and what are the news sent to where or to which person should be noted.
5. A map of the Upazila should be hanged on the wall of the control room showing the direction of different Unions, roads, canals and embankments. Comparatively more affected/damaged area(s) need to be identified after the disaster period.

6. To facilitate the duty in the Control Room charger light, torch light, gum boots, life jackets, batteries, rain coats, etc and other essentials that are very important to stock.

List of several programs that broadcast in Bangladesh Radio are given in Annex-16

4.2 Emergency Planning during hazard

Table-47: Emergency Planning during hazard

SI	works	Target	when will do	who will do	whom will help	How will do
1.	Emergency Control Room Management	3	Before disaster declaration /just getting alert message	Control Room Management Committee	UzDMC/Thana/ NGO	Opening Upazila based 24 hours control room with successive duties.
2.	Prepare volunteers	7 teams	Just after getting the forecast or alert of disaster	Member Secretary, UzDMC	President, UDMC	Selecting volunteers and providing responsibilities
3.	Broadcasting the alert	As per required	Just after getting the forecast or alert of disaster	Control Room/UDMC	UP member	meeting & miking
4.	Prepare boat/car/van	8	Just after getting the forecast or alert of disaster	Control Room/UDMC	Contact Room Management Committee	Contact with the owner of boat and car/vehicle
5.	Moved people & livestock to safe place from risky/ vulnerable area	As per required	Just after getting the forecast or alert of disaster	PIO	UP member & volunteer team	Providing responsibilities to UDMC and volunteers
6.	Rescue work	As per required	Just after disaster	DDRO	UP member & volunteer team	Providing responsibilities to UDMC and volunteers
7.	Contact with potential relief providing organizations	1	Just after disaster	President, UzDMC	GoB & NGO	Trough communication
8.	Coordination of relief activity	7	During relief distribution	UNO	Members of UzDMC	Through meeting
9.	Collect dry foods and distribute life saving medicines	As per required	Just after disaster	Upazila Social Welfare Officer	Emergency livelihood assistant committee	More affected & vulnerable family
10.	Provide first aid treatment and health service	As per required	During disaster & rehabilitation	Upazila health and family planning officer	Health Protection Committee	Provide health service in sheltre centre through formation of medical team
11.	Dead body management	As per required	Within & after disaster	Upazila Engineer	Cleaning debris committee	Through volunteer

SI	works	Target	when will do	who will do	whom will help	How will do
12.	Drinking water supply	As per required	During response	Assistant Engineer	DPHE/NGO	Installing water plant in sheltre centres
13.	Ensure livestock treatment & food	As per required	During response	Upazila livestock Officer	Livestock Office & NGO	Supply food to livestock sheltre centre
14.	Install temporary sanitary latrines	As per required	During response	Assistant Engineer	DPHE	Installing temporary latrines in the sheltre centre
15.	Ensure security for women, Children, elderly and disabled in the sheltre	As per required	During and after disaster	Female Vice-Chairman	Security Committee & Volunteer Committee	Through volunteers and shelter management committee

Instructions to Implement the Emergency Plan

4.2.1 Prepare the Volunteers

- Formation of ward-based volunteers group by the leadership of UP members
- Spread /dissemination of information and warning messages in villages through volunteers
- Organize training to the member volunteers group on their different duties like-signal, rescue, remove, evacuation, management of shelter and disaster risk reduction, etc.

4.2.2 Disseminating/Broadcasting the alert

- Each UP member will ensure the dissemination of warning/alert/signal to each household of his/her own area.
- Arrangement and keep miking at least once in every hour until the radio and television continue the announcement of 5 no. warning. In case of great danger, signal broadcast in the radio and television, miking and bell of school-madrasha have to be ringed in continuous way.

4.2.3 People rescue measures

- Rescue/ removal of people from vulnerable area to safe shelter by disseminating messages through radio and television. UP member of each ward will start rescue work with the help of volunteers while spreading the message?
- Miking should be started to take shelter in safe places immediately after the hoisting of the signal number 8 and the volunteer should start to motivate people by visiting each household to take shelter. Remove/ rescue should be done if required. The volunteers will also inform to the people which Shelter they will go.

4.2.3 Rescue and Primary Treatment

- To look after the people of the most vulnerable area responsibility to be given to concerned Upazila Disaster Management Committee (UzDMC) members.
- A permanent fund needs to be created for managing the rescue operation with the supervision of Upazila Disaster Management Committee (UzDMC).
- Establish and manage temporary health camp
- Send sick people, elderly, children and pregnant women those who are staying at the shelter to hospitals on an emergency basis.
- All UP members will be responsible to burial of dead bodies and dead livestock in respective ward with the assistance of volunteers.

4.2.4 Shelter Maintenance

- At the beginning of the season of disaster necessary repair and maintenance of shelter have to be done to keep it useful.
- Identification of specific safe places or shelter where they can take shelter during emergency.
- Ensure the overall safety and security of women, children and disabled during disaster (shelter or other sheltered places)
- Ensure the supply of safe drinking water and other necessary services in the shelters.
- To assist general people in moving their necessary resources (like livestock, poultry and emergency foods etc) to safe places.

4.2.5 Keer boat ready

- Upazila Disaster Management Committee (UDMC) will accounts how many engine boats are there in the Upazila and how many or which boats can be used during emergency.
- Boat owners will assist them in this work
- Emergency control room will store contact number of boat owners and sailors.

4.2.6 Damage and need damage and reporting

- SOS Form have to be sent within 24 hours after the disaster and D-Form have to be sent to the UP Chairman no later than 7 days of disaster.
- UP Chairman through UP Secretary combining the reports of all Wards have to send to the Chairmen of Upazila Disaster Management Committee within the next 12 hours.

4.2.7 Coordinator of relief activity

- Union Parishad Chairmen will coordinate the activities of different relief and rehabilitation support team.
- Quantity and items of relief or rehabilitation materials/goods brought by relief distributing team come from outside have to be listed in a register. The team has to inform to the Control Room where they will carry out relief operation.
- Union Disaster Management Committee (UDMC) will decide the Union wise amount of relief on the basis of vulnerability and damages and will disseminate the amount / number of that relief supports among the people of each ward.

4.2.8 Collect and saving of dry food and life saving medicines

- For instant distribution dry food such as flatten rice, puffed rice etc. have to be collected from the local market.
- Rice, pulses, flour, oil and other materials and iron sheets, hooks etc as house/building construction materials have to be collected from the local market.
- Make a list of necessary medicine with the help of Health assistants and family welfare assistants at Union level and should collect the listed medicine from local market.
- Union Chairmen will responsible for the coordination and arrangement of necessary vehicles like rickshaw, taxi and others for transportation of relief goods and relief workers.

4.2.9 Treatment/Vaccination of livestock

- Considering the situation necessary medicine has to be collected from Upazila Livestock Hospital and preserved at UP Complex during disaster.
- To provide necessary training on livestock treatment to the Union Disaster Management Committee members.
- If necessary, include experienced persons with the work of livestock treatment during hazard.

4.2.10 Arrange Mock drill

- To arrange mock drill regarding warnings / forecasts, broadcast rescue, remove and primary relief operations.
- To conduct exercise in tornado / flood prone areas.
- Arrange mock drill regarding different issues of disaster at the community in the beginning of April and September every year to examine the preparedness.
- In the mock drill emphasis should be give to the rescue of sick, disable, children and pregnant women to shelter.
- The mock drill program has to be arranged at the vulnerable villages to disaster instead of UP office.

4.2.11 Emergency Control Room Management

- After the occurrence of the disaster emergency control room has to be set up in Upazila Parishad. The presence of at least 3-4 volunteers and members of village police have to ensure by turns rooster duty.
- Member Secretary and responsible persons will be in charge of the control room. At least 3 people in each team and at least 3 teams of volunteer group will carry out duties by roster /turns of the control room. Member Secretary will continuously supervise and monitor the activities.

4.2.12 Shelter /Safe Places

- Places that do not submerge during flood and away from river erosion can be used as shelter.
- The specific shelters, local schools, colleges, public and private institutions, high roads, dams may be used as shelter.

4.3 Describe the list of Upazila's Safe Places

Flood Shelter

Table-48: List of Flood Shelter

SI	Union	Shelter/Safe Places	Area	Description of Shelter/Safe Places	Capacity
1.	Barodhul	Charbel Flood Shelter	1 acre 26 decimal	Work has been completed on 2007. this shelter is consist of a tin shade dwelling, a tube-well and two latrines.	20 families
		Baradhul Flood Shelter	63 decimal	this shelter was built in 1988. there is a tin shade dwelling, a tube-well and two latrines.	10 families
2.	Belkuchi	Doshkada Flood Shelter	150 decimal	This shelter has been established in 2012 with a dwelling, a tube-well and a latrine. The present condition latrine gets useless.	5 families

School/College cum Shelter

Table-49: List of School college cum Shelter

Union	SL	Shelter/Safe Places	Area	Description of Shelter/Safe Places	Capacity
Daulatpur	1.	Ajugara Govt. Primary School	42 decimal	This school was built in 2009. it is two storied building with a tube-well and two latrines.	45 families
	2.	Ajugara Uttar Para Govt. Primary School	33 decimal	This school was built in 2009. it is single storied building with a tube-well and two latrines.	20 families
	3.	Jamtoil Govt. Primary	33	this school was built in	25

Union	SL	Shelter/Safe Places	Area	Description of Shelter/Safe Places	Capacity
		School	decimal	2009. it is two storied building with a tube-well and two latrines.	families
	4.	Gopalpur Purba Para Govt. Primary School	33 decimal	this school was built in 2012. it is two storied building with a tube-well and two latrines.	20 families
	5.	Daulatpur Uttar Naramuri Govt. Primary School	43 decimal	Good condition, this school was built in 2012. it is two storied building with a tube-well and three latrines.	20 families
	6.	Madhabpur Govt. Primary School	53 acres	this school was built in 2012. it is single storied building with a tube-well and two latrines.	30 families
	7.	Barupur Govt. Primary School	20 decimal	this school was built in 2013. it is two storied building with a tube-well and two latrines.	20 families
	8.	Paystuk Khukni Govt. Primary School	39 decimal	Two stories, made by brick, lower portion is spacious, consists of a tube-well and three latrines.	40 families
	9.	Dhulaagarakhali Govt. Primary School	92 decimal	good condition, made in 2009, two stories, have a tube-well and four latrines where two's are useless.	30 families
	10.	Char Nabipur Khandapara Govt. Primary School	85 decimal	good condition, made in 2008 with a tubewell and a latrine.	20 families
	11.	Char Barodhul Gagrakhali Govt. Primary School	43 decimal	good condition, built in 2005, single sotried with two latrines and a tube-well.	20 families
	12.	Daulatpur Uttar Govt. Primary School	33 acres	good condition, built in 2005, single sotried with two latrines and two tube-well.	15 families
	13.	Kallyanpur Govt. Primary School	39 decimal	good condition, built in 2008, two sotried with four latrines and two tube-well where two's are useless.	20 families
	14.	Daulatpur Uttar Govt. Primary School	75 decimal	good condition, built in 2006, two sotried with four latrines and two tube-well.	15 families
	15.	Char Nabipur Govt. Primary School	85 decimal	good condition, built in 2006, single sotried with four latrines and two tube-wells.	15 families
Belkuchi Municipality	16.	Khidramatia Uttar Para Govt. Primary School	87 decimal	built in 2013, two sotried with three latrines and a tube-well.	20 families
	17.	Chala Mukundagati Govt. Primary School	52 decimal	good condition, built in 2009, two sotried with two latrines and two tube-wells.	15 families
	18.	Jidhuri Govt. Primary School	33 decimal	good condition, built in 2006, single sotried with four latrines and two tube-wells.	20 families
	19.	Char Shohagpur Govt. Primaryj	17 decimal	good condition, built in 2005, two sotried with two latrines and a tube-well.	20 families

Union	SL	Shelter/Safe Places	Area	Description of Shelter/Safe Places	Capacity
	20.	Subarna Sara Govt. Primary School	39 decimal	good condition, built in 2005, with six latrines and two tube-wells where one is spoiled.	20 families
	21.	Shohagpur Girls Govt. Primary School	33 decimal	good condition, built in 2005, single sotried with three latrines and a tube-well.	18 families
	22.	Sheragar Natun Para Model Govt. Primary School	41 decimal	good condition, built in 2005, single sotried with two latrines and a tube-well.	20 families
Baradhul	23.	Binnabari Govt. Primary School	25 decimal	good condition, built in 2009, with two latrines and a tube-well.	20 families
	24.	KhidraChapri Govt. Primary School	30 decimal	good condition, built in 2010, with four latrines and two tube-wells where two latrines and a tube-well were found spoiled.	20 families
	25.	Balia Para Govt. Primary School	26 decimal	good condition, built in 2013, single sotried with two latrines and a tube-well.	25 families
	26.	Baradhul Govt. Primary School	43 decimal	good condition, built in 2012, single sotried with two latrines and a tube-well.	22 families
	27.	Mehernagar Govt. Primary School	33 decimal	good condition, built in 2012, single sotried with two latrines and a tube-well.	35 families
	28.	Charbel Govt. Primary School	21 decimal	used as flood Shelterbuilt in 2005, two sotried with two latrines and two tube-wells.	20 families
	29.	Sholosata Jangalia Govt. Primary School	33 decimal	good condition, built in 2012, single sotried with two latrines and two tube-wells. Latrines are broke down and tube-wells are useless	20 families
Dhukuria Bera	30.	Dhukuria Purba Para Govt. Primary School	37 decimal	good condition, built in 2005, single sotried with two latrines and a tube-well.	20 families
	31.	Dhukuria Dakkhin Para Govt. Primary School	34 decimal	good condition, built in 2005, single sotried with two latrines and a tube-well.	15 families
	32.	Khamar Ullapara Govt. Primary School	85 decimal	good condition, built in 2008, single sotried with four latrines and two tube-wells.	20 families
	33.	Khamar Ullapara Dakkhin Govt. Primary School	44 decimal	good condition, built in 2010, single sotried with four latrines and a tube-well.	22 families
	34.	Soratoil Govt. Primary School	43 decimal	good condition, built in 2007, single sotried with two latrines and a tube-well.	20 families
	35.	Saguna Govt. Primary School	18 decimal	good condition, built in 2006, single sotried with four latrines and a tube-well.	20 families
	36.	KMT Para Govt. Primary School	57 decimal	good condition, built in 2008, single sotried with four latrines and two tube-wells.	16 families
	37.	Mobupur Govt. Primary School	38 decimal	good condition, built in 2012, single sotried with two	25 families

Union	SL	Shelter/Safe Places	Area	Description of Shelter/Safe Places	Capacity
				latrines and a tube-well	
	38.	KC Laxipur Govt. Primary School	49 decimal	good condition, built in 2013, single sotried with two latrines and a tube-well	25 families
	39.	Laxipur Poschimpara Govt. Primary School	25 decimal	good condition, built in 2006, single sotried with four latrines and a tube-well	20 families
	40.	Dhukuria Purbapara Govt. Primary School	33 decimal	good condition, built in 2008, single sotried with four latrines and two tube-wells	16 families
	41.	Gopalpur Govt. Primary School	33 decimal	good condition, built in 2010, single sotried with four latrines and two tube-wells	20 families
	42.	Metuani MR Govt. Primary School	35 decimal	good condition, built in 2006, single sotried with four latrines and a tube-well	20 families
	43.	Soratoil Dokkhin Para Govt. Primary School	37 decimal	good condition, built in 2006, single sotried with two latrines and a tube-well. Both are in bad condition	18 families
	44.	Dhuldiar Natunpara Govt. Primary School	39 decimal	good condition, built in 2012, single sotried with two latrines and a tube-well	20 families
	45.	Char Gopalpur Govt. Primary School	45 decimal	good condition, built in 2009, single sotried with four latrines and a tube-well	15 families
	46.	KC Khamar Ullapara Govt. Primary School	40 decimal	good condition, built in 2010, single sotried with four latrines and two tube-wells where two latrines and a tube-well condition found bad.	20 families
	47.	Parsguna Natunpara Govt. Primary School	33 decimal	good condition, built in 2006, single sotried with four latrines and two tube-wells	25 families
	48.	Laxipur Natunpara Govt. Primary School	33 decimal	good condition, built in 2001, single sotried two buildings with six latrines and a tube-well. Two latrines and tube-well were found useless/spoiled.	50 families
	49.	Chand Metuani Natunpara Govt. Primary School	33 decimal	good condition, built in 2000, single sotried with four latrines and a tube-well	25 families
	50.	Soratoil Poschimpara Govt. Primary School	33 decimal	good condition, built in 2000, single sotried with four latrines and two tube-wells	25 families
	51.	Char Metuani Govt. Primary School	38 decimal	good condition, built in 2006, single sotried with two latrines and a tube-well.	20 families
	52.	Char Khasia Metuani Govt. Primary School	33 decimal	good condition, built in 2008, single sotried with four latrines and a tube-well	15 families
	53.	Char Metuani Beel Para Govt. Primary School	42 decimal	good condition, built in 2006, single sotried with two	12 families

Union	SL	Shelter/Safe Places	Area	Description of Shelter/Safe Places	Capacity
				latrines and a tube-well	
	54.	Brammongram Govt. Primary School	39 decimal	good condition, built in 2003, single sotried with two latrines and a tube-well	15 families
	55.	Khas Brammangram Govt. Primary School	33 decimal	good condition, built in 2006, single sotried with four latrines and two tube-wells	20 families
	56.	KC Laxipur Govt. Primary School	33 decimal	built in 2000, single sotried with six latrines and two tube-wells	20 families
	57.	Dhukuria Girl Govt. Primary School		good condition, built in 2006, single sotried with two latrines and a tube-well	15 families
	58.	Satlathi Govt. Primary School	24 decimal	good condition, built in 2007, single sotried with two latrines and a tube-well	20 families
	59.	Dhukuria Bera Uttar Govt. Primary School	33 decimal	good condition, built in 2006, single sotried with four latrines and two tube-wells. The condition of two tube-wells were found bad	
	60.	Bera Moulavipara Govt. Primary School	33 decimal	good condition, built in 1994, single sotried with six latrines and have no tube-well	20 families
Rajapur	61.	Char Samsherpur Govt. Primary School	61 decimal	good condition, built in 2008, single sotried with four latrines and a tube-well. Two latrines were found bad condition to use.	25 families
	62.	Majail Govt. Primary School	35 decimal	good condition, built in 2006, single sotried with four latrines and two tube-wells. A latrines and a tube-well was found bad condition.	20 families
	63.	Randhunibari Govt. Primary School	41 decimal	good condition, built in 2006, single sotried with four latrines and a tube-well.	15 families
	64.	Nagfata Govt. Primary School	75 decimal	built in 2008, single sotried with two latrines and a tube-well.	22 families
	65.	Rajapur Govt. Primary School	23 decimal	good condition, built in 2007, single sotried with two latrines and a tube-wells.	20 families
	66.	Sameshpur Govt. Primary School	61 decimal	good condition. built in 2005, with three latrines and a tubewell	20 families
	67.	Baturia Dakkhinpara Majail Govt. Primary School	54 decimal	good condition, built in 2005, with two latrines and a tubewell	25 families
	68.	Fatema Rahman Govt. Primary School	30 decimal	good condition, built in 2008, single storied with four latrines and a tubewell	25 families
	69.	Makimpur Govt. Primary School	167 decimal	good condition, built in 2008 single storied with four latrines and a tubewell.	20 families
	70.	Ambarya Govt. Primary School	45 decimal	good condition. built in 2009 with two latrines and a tubewell.	22 families

Union	SL	Shelter/Safe Places	Area	Description of Shelter/Safe Places	Capacity
	71.	Aguria Govt. Primary School	68 decimal	Good Condition. built in 2012 with two latrines and a tubewell.	18 families
	72.	Sahapur Govt. Primary School	33 decimal	good condition. built in 2007. single storied with four latrines and a tubewell.	15 latrines
	73.	Naggati Govt. Primary School	33 decimal	Good condition, single storied, built in 2006, with three latrines and a tubewell.	20 families
Bhangabari	74.	Tamai Bazar Govt. Primary School	67 decimal	built in 2011 with six latrines and two tubewells.	40 latrines
	75.	Raynapara Govt. Primary School	34 decimal	built in 2009 with four latrines and a tubewell.	20 families
	76.	Tamai Khandakarpara Govt. Primary School	87 decimal	built in 2006, single storied, with four latrines and a tubewell.	20 families
	77.	Nishi Boyra Govt. Primary School	44 decimal	built in 2006, single storied with four latrines and a tubewell.	20 families
	78.	Char Baniagati Govt. Primary School	33 decimal	Present condition is good. built in 2013 with three latrines and a tubewell.	25 families
	79.	Khas Sonamukhi Govt. Primary School	116 decimal	built in 2006, single stories with four latrines and two tubewells.	20 families
	80.	Dakkhin Baniagati Govt. Primary School	38 decimal	good condition. built in 2005, with three latrines and a tubewell.	20 families
	81.	Garamashi Govt. Primary School	60 decimal	built in 2010. single stories with four latrines and two tubewells.	16 families
	82.	KC Saildair Govt. Primary School	48 decimal	good condition, built in 2012, with three latrines and a tubewell	25 families
	83.	Char Nishiboyra Govt. Primary School	44 decimal	built in 2010, single stories with four latrines and two tubewells	25 families
	84.	Konabari Govt. Primary School	39 decimal	built in 2006, single storied with four latrines and a tubewell	22 families
	85.	Khidra Jhoknala Govt. Primary School	34 decimal	built in 2008, single storied with four latrines and two tubewells.	16 families
	86.	Uttar Chandan Gati Govt. Primary School	49 decimal	built in 2006, single sotried with four latrines and a tube-well.	20 families
	87.	Adachaki Govt. Primary School	33 decimal	good condition, built in 2012 with three latrines and a tube-well.	20 families
	88.	Bhangabari Govt. Primary School	41 decimal	good condition, built in 2005 with three latrines and a tube-well. two latrines condition were found bad.	20 families
	89.	Tamai Jukta Govt. Primary School	46 decimal	built in 2006, single stored with four latrines and a tube-well.	20 families
Belkuchi Sadar	90.	Mulkandhi Baropakhia Govt. Primary School	33 decimal	good condition, built in 2013, with two latrines and a tube-well.	15 families

Union	SL	Shelter/Safe Places	Area	Description of Shelter/Safe Places	Capacity
	91.	Delua Govt. Primary School	33 decimal	good condition, built in 2012 with three latrines and a tube-well.	20 families
	92.	Deluakandi Govt. Primary School			
Belkuchi Municipality	93.	Belkuchi Degree College	6 acres	good condition, built in 2009, two storied with two latrines and two tube-wells.	20 families
	94.	Shohagpur Natun Para AH High School	246 decimal	good condition, built in 2009, two storied, with two latrines and two tube-wells.	20 families
	95.	Belkuchi Bahumukhi Women Degree College	145 decimal	good condition, built in 2005, two stories with two latrines and a tube-well.	20 families
	96.	Delua Islamia Alim Madrasha	4 decimal	Built in 2005, two storied with two latrines and a tube-well.	20 Families

Government & Non-Government Organization

UP Building

Table-50: List of UP building cum Shelter

Union	Shelter/Safe Places (UP Bhaban)	Area	Description of Shelter/Safe Places	Capacity
Belkuchi Sadar	Belkuchi Sadar UP Bhaban	12 decimal	built in 2004, two storied with four latrines and a tubewell	40 families
Dhukuria Bera	Dhukuria Bera UP Bhaban	12 decimal	built in 2006, two storied with four latrines and a tubewell	30 families
Daulatpur	Daulatpur UP Bhaban	12 decimal	built in 2006, two storied with four latrines and a tubewell	40 families
Bhanga Bari	Bhanga Bari UP Bhaban	12 decimal	built in 2013. two storied with four latrines and a tubewell	40 families
Belkuchi Municipality	Belkuchi Municipality Bhaban	12 decimal	built in 2013, two storied with four latrines and a tubewell	40 families

Elevated Road

Table-51: List of Elevated road cum shelter

Union	Shelter/ Safe Place	Area	Description of Shelter/Safe Places	Capacity	Remarks
Barodhul	MMS-road	11 km	From Ajugara ferry to Durlabgati river. Road is muddy with 10 feet height. Can be used as Shelter during flood.	5,000 people	

Dam/Embankment

Table-52: List of Dam cum shelter

Union	Shelter/Safe Place	Area (km)	Description of Shelter /Safe Place	Capacity
Rajapur, Belkuchi sadar, Daulatpur	Belkuchi shackles Dam	15	Currently being used as access roads to the dam of the District sadar. Embankment condition good.	20000 Families
Daulatpur	Jamtoil Shackles Dam	5	Currently being used as access	10000

			roads to the dam of the Upazila sadar. Embankment condition good.	families
Daulatpur	New Wapda Dam	4	Currently being used as access roads to the dam of the Baradhul and Daulatpur. Embankment condition good.	5000 Families
Baradhul	Baradhul Gyve Dam	11	Currently being used locally for communication. Newly built and good condition	4000 Families

Information Sources: Transect walk, Union Parishad and PIO

4.4 Formation of Shelter Management Committee

Shelter management is the vital part of disaster management. Lack of timely and proper maintenance shelters may become unusable stable. So, shelter management has been incorporated in the disaster management planning.

Why shelter management?

- Saving lives and property during disaster
- Saving lives of cattle/animals/livestock during disaster
- To ensure the use and maintenance of shelter

Shelter Management Committee

- The member of Shelter Management Committee would be 7-9 persons
- This committee will form in combination of Chairmen/Members, civil, social worker, NGO staff, land owner and volunteer
- This committee can acts their responsibilities as Management Committee with the consent of the local people.
- At least half of the members of the committee should be women.
- Orientation about the role and responsibilities of the committee (shelter management)
- Committee will play the overall management and maintenance role with the assistance of the local people
- The committee will be meeting periodically, the decision will be recorded in a book, responsibility will be distributed for implementation of the decision and time limit will be bound to accomplish the work on right time.
- The list of the shelter management committee will be attached with the disaster management plan

Which places will be used as shelter?

- Specific shelters
- Local schools, colleges
- Public and private institutions
- High road, dam/embankment

What should be considered in the shelter?

- Keep the arrangement of necessary medicine / water purification tablets / bleaching powder
- Pure drinking water and cooking arrangements
- Proper sanitation facilities (separately for both man and woman)
- Separate bathing facilities for both man and woman
- Keep clean and remove garbage
- Ensure security
- Appropriate lighting facilities
- The shelter should be hygienic place

- Keep registration of the people who take shelter, make the list of their goods and restoring it and back it when they return.
- Give the responsibilities to the specific staff and volunteers in managing the shelter
- Provide food and medicine to the sheltered people
- Special attention to be given to the pregnant women, elderly and disabled

Uses of the shelter

- Shelter mainly be used for sheltering people during disaster
- Shelter can be used for social development activities except the time of disaster
- Can be used as primary medical care centre
- Can be used as adult education centre and school
- Can be used as wireless stations

Shelter Management

- Each shelter has to repair and maintenance properly. Especially it should be kept clean.
- Local initiative be taken to protect the doors and windows of the shelters
- Appropriate planning should be taken to plant trees on the shelter land
- Centre will be kept under lock and key in other time unless it is used as shelter
- The list of shelter management committee will be attached with the Disaster Management Plan.

List of Upazila Disaster Management Committee, Union Disaster Management Committee, Volunteer, Shelter Management Committee and Health Management Committee are give in **Annex-12,13,14**

4.5 List of resources of Upazila (which may used during the disaster)

Table-53: List of resources of upazila

SI	Infrastructure/resource name	Number	Responsible Person	Description
1.	Boat	01	Md. Rahman	-
2.	Shelter	01	Nazrul/Solaiman/Imam/Matin	-
3.	Speed Boat	02	Elias Sarker	-
4.	Shelter	02	Md. Farid/Abdus Samad	-
5.	Belkuchi Food Godown	01	Md. Abdul Kayum	Keep official paddy, rice, wheat etc.

Information Source: Upazila Project Implementing Officer, Belkuchi

List of Local Resources like engine boat and Local Businessmen are given in **Annex-15**

4.6 Funding/Finance

The income of Union Parishad comes from local income tax through auction/lease and from lease of canal, market/Hat/bazar, some business trade license/bill etc. But presently the source of big Hat/market has been reduced.

Income of Union Parishad/Council

Table-54: Income of Union Parishad

(a) Own Sources (Tax, Rate & Fees)

Sources/Types	Annual Income						
	Belkuchi Sadar	Daulatpur	Bhanga bari	Barodhul	Dhukuria Bera	Rajapur	Total
HHs Annual Tax	122,065	31,000	700,000	285,000	700,000	300,000	2,417,065
License issue & its permit fee by Union Parishad	10,200	40,000	90,000	20,000	105,000	60,000	32,520

Tax on business, profession & livelihoods (trade license)		30,000	150,000	22,000	120,000	30,000	2,782,265
Auction/lease (Hat, Bazar, pond, etc)		4,000 12,000 5,000	275,000 70,000	50,000 12,000 7,000 5,000	280,000 10,000 5,000	50,000 7,000 3,000	795,000
Tax on asset	2,450				48,000		49,450
General Fund of UP	13,811	47,465	35,000	39,742	48,000	30,000	214,018
Tax on vehicles except Motor Vehicles		3,000	20,000				23,000

(b) Grants to the Government

Table-55: Income of Union Parishad from development sector

Development Sector

Type of sector	Annual Income						Total
	Belkuchi Sadar	Daulatpur	Bhanga Bari	Barodhul	Dhukuria Bera	Rajapur	
Agriculture, road construction & maintenance, health & family planning	35,000 180,000 121,000	300,000 250,000 1,200,000	200,000 500,000 8,000,000	200,000 400,000 4,600,000	500,000 500,000 2,000,000	400,000 300,000 27,000,000	48,486,000
Housing construction & repairs, development fund		250,000	1,200,000	800,000	500,000	180,000	2,930,000
Honorium of Chairman & Member	58,100	155,700	155,700	330,000	330,000	155,700	1,185,200
Development Assistance Fund (LGSP)	301,000	1,500,000	6,000,000	1,000,000	3,500,000	210,000	14,401,000
Salary of Secretary & other employees	352,800	439,742	319,659	422,928	385,080	422,928	343,137
Land Exchange Tax-1%	226,910	350,000	900,000	800,000	800,000	700,000	3776,910

(c) Local government

Table-56: Income of Union Parishad from local government

Local Government	Annual Income						Total
	Belkuchi Sada	Daulatpur	Bhanga Bari	BaraDhul	Dhukuria Bera	Rajapur	
Upazila Parishad	122,455	60,000	--	--	--	--	182455
District Parishad		--	--	100,000	--	100,000	200,000

(d) Non-government Development Organizatio

Table-57: Plan of NGO for Union parshad

Non-Government Development Organization	Annual Donation						Total
	Belkuchi Sadar	Daulatpur	Bhanga Bari	Barodhul	Dhukuria	Rajapur	
CDMP	7,833,798		--	6,500,000	--		14,333,798
NGO (LCBC Project)	10,000		--		--		10,000

Income of Belkuchi Municipality

(a) Own Sources (Union Tax, Rate & Fees)

- Tax on HHs annual value: 4,005,360/-
- Tax on business, profession and livelihood (trade license): 1,500,000/-
- License issue and permit fees by Parishad: 50,000/-
- Lease money received
 - Lease money received from Hat/Baazars: 6,447,110/-

- Tax on other vehicles except motor vehicles: No
- Income from asset: No
- General fund of Union parishad: 985,888,474/-

(b) Grants to the Government

- Development Sector
 - Agriculture: No
 - Health & Sanitation: 1570000/-
 - Road construction & repair: 12766044/-
 - Housing construction & repair: 2458726/-
 - Development Assistant Fund (LGSP): No
- Establishment
 - Honorarium for Chairmen & Members: 9,000,000/-
 - Salary of secretary and other employees: 5592498/-
- Miscellaneous
 - Land exchange Tax-1%: 4500000/-

To strengthening the local government various donor agencies and non-government organizations are funding directly to the Union parishad. The possibility of getting more assistance is depending on the capacity, transparency and overall good governance of the Union parishad. Considering the major disaster, Union parishad will be finance to remove main barriers according to priority for comprehensive development of the Union. Each development project need to be prepared, financing and implementation considering the disaster risk reduction perspective.

4.7 Updating the Action Plan

1. Planning Follow-up Committee
2. Planning Implementation and Maintenance Committee

Planning Follow-up Committee

Table-58: Planning follow-up committee

SI	Name	Professional Designation	Designation	Mobile
1.	Md. Ali Akonda	UP Chairman	Chairman	01911-730983
2.	Md. Tariqul Islam	UNO	Secretary	01716-858728
3.	Md. Fazal Karim	UC (NDP)	NGO representative	01718-170692
4.	Barek Bissas	Freedom Fighter	Member	
5.	Md. Saydur Rahman	Journalist	Member	01712-761833

Work of the Committee

- Review the draft and development of the final plan
- Take assistance from Deputy Assistant Agriculture Officer for subject based planning activities like agriculture, poultry and fisheries etc.
- Disaster Plan should be realistic i.e. emphasis on specific work and funding

Planning Implementation and Maintenance Committee

Table-59: Planning implementation maintenanccecommittee

SI	Name	Professional Designation	Designation	Mobile
1.	Md. Mahbub Alam	Upazila Agriculture Officer	Chairman	01718-556100
2.	HM Ashraful Arefin	UPIO	Secretary	01718-763259
3.	Rekhamoni Parvin	Women Affairs Officer	Female Member	01710-816197
4.	Md. Abdul Halim	Upazila Social Welfare Officer	GB Repepresentative	01911-702868
5.	Md. Fazal Karim	NGO representative (NDP)	Member	01718-170692
6.	Ahmed Abdulla	Statistics Officer	Member	01749-087750
7.	Md. Nuruzzaman	Cooperative Officer	Member	01552-414305

Work of the Committee

- Every year during April-May up to date new plan has to be prepared by analyzing as well as correcting and incorporating the current plan. Member Secretary of the committee will take personal initiative in this case.
- Correction has to be incorporated by review the limitation and faults of the disaster which practically handled /managed.
- At least muck drill on disaster management has to be conducted during National Disaster Day of April/May every year following the instruction of the Department of Disaster Management.
- Disaster Management Plan (DMP) has to be authorized/ approved by the District Disaster Management Committee (DDMC).
- Have to supervise the implementation of the plan
- Have to stay in contact with various concerned organizations

Chapter Five Rescue and Rehabilitation Plan

5.1 Damages Assessment

Table-60: Sector-wise Damage Assessment

Sector	Hazard	Description
Agriculture	Flood	1,000 acres of agricultural crops of 5 Unions with 10,000 HHs under Belkuchi might be submerged if flood comes again like 2007.
	River Erosion	20,000 HHs of Nhangabari, Belkuchi Sadar, Rajapur, Daulatpur and Barodhul will be affected seriously with 200 acres of homestead and cultivable land if river erosion continues as like as every year.
	Drought	6,500 acres of crop like paddy, jute, wheat, of 6 Unions can be burnt due to lack of water. Food crisis will be risen in at least 50,000 HHs.
	North-wester	6000 acres of crop like paddy, jute, wheat, of whole upazila can be damaged if north-wester will hit again like 2013. Similarly, food crisis and agricultural seed can be shortage.
Fisheries	Flood	Once again like flood in 2007, 300 ponds and canals can be washed away with small and medium carp of 5 Unions of Belkuchi Upazila. Fish crisis can be seen and afterwards fish fries and mother fishes for cultivation will be shortage. Fishermen and fish cultivator might be faced huge losses financially.
	River Erosion	A total of 400 ponds will be extinct due to extensive river erosion in Rajapur, Barodhul, Bhangabari, Daulatpur and Sadar resulting fish cultivator and fishermen will loss financial benefit.
	Drought	1000 ponds might be dry due to drought in 6 Unions of this Upazila. Fish cultivation will decrease and moreover, fish crisis can be seen.
	Heavy Rainfall	Once again like heavy rainfall in 2009, 600 ponds of 6 Unions can be damaged.
Livestock	Flood	Once again like the flood of 2007, the likelihood of livestock of all Unions can be at risk and finally the livestock rearing will be disrupted
	Drought	Once again like the drought of 2008, pastures feed can be shortage in all Unions by burning the green grasses. Livestock may disrupt hugely.
	North Wester	Once again like the wester of 2012, livestock with other birds and animals might be died and injured and as a result people will lose their interest to rearing the pastures.
	Heavy Rainfall	Once again like the heavy rainfall of 2009, low land areas of all Unions will go down of water. It might the reason of different diseases and even death.
Health	Flood	Once again like flood of 2007, elderly, disable, pregnant, and children of 10,000 HHs of Belkuchi Upazila can be attacked by water borne disease. Even it might be cause of death.
	drought	Due to drought disable, pregnant and children can be attacked by various diseases of all Unions of this Upazila.
Livelihood	Flood	Once again like the flood of 2007, different professional categories can be lost their jobs; their family can be faced financial losses that ultimately creates barrier in path of development.
	River Erosion	Once again like river erosion like every year many professional categories like fishermen, fish cultivator, businessmen, and service holders might be faced financial crisis.
	drought	Once again like the drought of 2005, at least one lac peoples of 6 Unions might be affected in livelihood and it results food crisis will be raised.
	Heavy Rainfall	Once again like the extreme rainfall of 2009, local land, agricultural crops/lands, loom industry of all Unions might be water logged and results day labor, business and loom worker can be lost their livelihoods.
Vegetation	Flood	Once again like the flood of 2007, the crisis can be seen in wood, fruit and oxygen at all Unions of Belkuchi.

Sector	Hazard	Description
	drought	If drought may see, trees can be die in all Unions of Belkuchi Upazila extensively. It increases the likelihood of environmental damage and financial crisis of the local people.
	North Wester	Once again like the north-wester of 2012, the tree can be broken down and results the environment of local area and financial condition of stakeholders might be damaged.
Infrastructure	Flood	Roads, educational institutions, business enterprises, haat and bazar can be partly or fully submerged by flood if it hits such like of 2007. People might be unprivileged from health services.
	River Erosion	If river erosion occur again, roads, educational institutions, business enterprises and haat-bazars can be extinct in the river womb. Overall 20,000 HHs might be affected in such erosion.
	North Wester	If north-wester hit again like 2013, educational institutions, households, and business enterprises might be destroyed partially or completely.
Loom Industry	Flood	Once again like flood of 2007, 50,000 loom industries of Belkuchi Upazila might be submerged in water and those households can be affected financially.
	River Erosion	Once again like the river erosion of 2007, loom households of 4 Unions of Belkuchi might be damaged seriously.
	Heavy Rainfall	Once again like the heavy rainfall of 2006, loom families of all Unions might be affected severely.

5.2 Fast/Early Recovery

5.2.1 Administrative Re-establishment

Table-61: Administrative re-establishment committee

SL	Name	Designation	Mobile
1.	Md. Tariqul Islam	Upazila Nirbahi Officer	01716-858728
2.	Md. Farid Ahmed	Chairman, Baradhul UP	01736-238741
3.	H. M. Ashraful Arefin	Upazila Project Implementing Officer	01718-763259

5.2.2 Clean Debris

Table-62: Clean Derbis Committee

SL	Name	Designation	Mobile
1.	Municipality	Municipal Mayor	
2.	Union Parishad	UP Chairman	
3.	NGO Representative	NDP	

5.2.3 Restart Public Service

Table-63: Restart public service committee

SL	Name	Designation	Mobile
1.	Md. Abdul Hamid	Upazila Social Welfare Officer	01911-702868
2.	Md. Abdul Hai Sarkar	Acting Officer, Belkuchi Thana	01713-374046
3.	Md. Mizanul Haque	Upazila Family Planning Officer	01553-366652

5.2.4 Emergency Livelihood Assistance

Table-63: Emergency livelihood assistance committee

SL	Name	Designation	Mobile
1.	Dr. Md. Mahbub	Upazila Health & Family Planning Officer	-
2.	Md. Abu Owadud	Assistant Commissioner (Land)	-
3.	H.M. Ashraful Arefin	Upazila Project Implementing Officer	01718-763259

Union-wise list of village and Mouza

Sl#	Name Of Union	Name Of village	Name of Mouza	Ward No.	
1.	Belkuchi Sadar	Mulkandi	Shodkadea	01	
2.		Shodkadea	Shodkadea	02	
3.		Barpakhia	Shodkadea	02	
4.		Choto Berakharua	Shodkadea	03	
5.		Belkuchi Purbo	Belkuchi	04	
6.		Belkuchi Poschim	Belkuchi	05	
7.		Uttor Deluya	Deluya	06	
8.		Dariapur	Deluya	07	
9.		Ranipura	Deluya	08	
10.		Deluya Moddho	Deluya	08	
11.		Montola	Montola	09	
12.	Rajapur	Hatboyra	Hatboyra	01	
13.		Randhoni Bari	RandhoniBari	01	
14.		Boyra Masum	Boyra Masum	01	
15.		Char Bonabari	Konabari	01	
16.		Myzahil	Myzahil	02	
17.		Shomeshpur	Shomespur	03	
18.		Char Shomeshpur	Shomeshpur	03	
19.		Bagvura	Vaturia	04	
20.		Konabari	Vaturia	04	
21.		Choto Berakharua	Berakharua	04	
22.		Baro Berakharua	Berakharua	04	
23.		Char Mokimpur	Mokimpur	04	
24.		Mokimpur	Mokimpur	04	
25.		Chondopara	Chondopara	04	
26.		Motpara	Chondopara	04	
27.		Boyera Para	Chondopara	04	
28.		Nanapur	Chondopara	04	
29.		Rajapur	Rajapur	05	
30.		Vaturiya	Vaturiya	05	
31.		Thakur Para	Moddho Khamar	06	
32.		Baugan	Moddho Khamar	06	
33.		DontoBari	Moddho Khamar	06	
34.		Boilgasi	Moddho Khamar	06	
35.		Kodomtoli	BamonBariya	07	
36.		Ambaria	BamonBariya	07	
37.		BamonBariya	BamonBariya	07	
38.		Aguriya	Aguriya	08	
39.		Shahapur	Shahapur	08	
40.		Horinathpur	Horinathpur	08	
41.		Naggati	Naggati	09	
42.		Doulatpur	Aazupara	Aazupara	06
43.			Boura	Kamarpara	02
44.			Vangabari	Vangabari	08
45.			Barupur	Vangabari	07
46.			Doulatpur	Doulatpur	07
47.			Dhul GagraCanal	Dhul GagraCanal	03
48.			Golappur	Golappur	09
49.			Goprekhi	Goprekhi	08
50.			Jamtoial	Jamtoial	05
51.	Khidro Goprekhi		Khidro Goprekhi	01	
52.	Mamudpur		Mamudpur	01	
53.	Kandapara		Kandapara	03	
54.	Sholakura		Sholakura	04	
55.	Meghulla		Meghulla	04	
56.	Shaldier		Shaldier	01	

57.		Teyashia	Shaldier	03	
58.		Gopalpur Mondolpara	Gopalpur	09	
59.		Char Nobipur	Char Nobipur	03	
60.		Madhpur	Madhpur	08	
61.		Binnakandi	Bina kandi	03	
62.		Chardhul	Dhul GagraCanal	03	
63.		Pestuk	Pestuk	07	
64.	Dhukuria Bera	Choto Shoguna	Shoguna	01	
65.		Baro Shoguna	Shoguna	01	
66.		ParShoguna	Shoguna	01	
67.		Kollanpur	Kollanpur	02	
68.		Modhupor	Kollanpur	02	
69.		Shorbo Tulshi	Shorbo Tulshi	02	
70.		Dholdier	Dholdier	02	
71.		Kolagasi	Kolagasi	03	
72.		Chad Metuani	Metuani	03	
73.		Talukder Metuani	Metuani	04	
74.		Moddho Metuani	Metuani	04	
75.		Gopalpur	Gopalpur	04	
76.		Zalu Metuani	Metuani	04	
77.		Char Gopalpur	Gopalpur	05	
78.		Char Metuani	Metuani	05	
79.		Khamar Ullahapara	Khamar Ullahapara	06	
80.		Shoratoil	Shoratoil	06	
81.		Lokkhipur	Lokkhipur	07	
82.		Rehi Lokkhipur	Lokkhipur	07	
83.		Pirar Char	Pirar Char	07	
84.		Dhokoriya	Dhokoriya	08	
85.		Bramongram	Bramongram	08	
86.		Char Goghat	Char Goghat	08	
87.		Balabari	Balabari	08	
88.		Dhukuria Bera	Dhukuria Bera	09	
89.		Goyna Kandi	Goyna Kandi	09	
90.		Char Khashia	Metuani	05	
91.		Barodhul	Kaler Char	Kaler Char	04
92.			Baliya Para	Baliya Para	04
93.			Meher Nogor	Meher Nogor	02
94.			Charbel	Charbel	01
95.			Vangabari	Vangabari	04
96.			Katenga	Katenga	01
97.			Chotodhul	Chotodhul	05
98.	Durbolgati		Durbolgati	04	
99.	Dighuliya		Dighuliya	02	
100.	Sholoshoto jangaliya		Jangaliya	03	
101.	Char Jangaliya		Jangaliya	03	
102.	Purbo Para		Purbo Para	01	
103.	Goalbari		GoalBari	01	
104.	Khidro Chapri		Khidro Chapri	06	
105.	Bourdhul	Bourdhul	05		
106.	Tarabariya	Kirtikhula	07		
107.	Kirtikhula	Kirtikhula	07		
108.	Beelmohisha	Beelmohisha	08		
109.	Alogdiyer	Alogdiyer	07		
110.	Gaschapri	Gaschapri	09		
111.	Bonkhori	Bonkhori	08		
112.	BinniBari	BinniBari	04		
113.	Khidir	Khidir	05		
114.	Belkuchi Pourashava	Shubornoshara	Shubornoshara	01	
115.		BoyaraBari	BoyaraBari	01	
116.		Bera Kharua	Bera Kharua	01	
117.		Khidromatiya	Khidromatiya	02	

118.		Delua	Delua	02
119.		Shohagpur	Shohagpur	02
120.		Rotonkandi	Shohagpur	02
121.		Bangua	Bangua	03
122.		Chala	Chala	03
123.		Chala Adalot Para	Chala	04
124.		Jidhuri	Jidhuri	04
125.		Garamashi	Garamashi	05
126.		Chondogati	Garamashi	06
127.		Mokundogati	Mokundogati	07
128.		Shernagor	Kamar Para	08
129.		Kamar Para	Kamar Para	09
130.	Vangabari	Tamai Poschim Para	Tamai	01
131.		Kuthi Para	Tamai	01
132.		Kazipur Shobuj Para	Kazipur	01
133.		Tamai Boyna Para	Tamai	01
134.		Tamai Uttor Para	Tamai	02
135.		Tamai Dokkhin Para	Tamai	02
136.		Tamai Purbo Para	Tamai	03
137.		Tamai Kaliya Para	Tamai	03
138.		Adachaki	Adachaki	04
139.		Deluakandi	Adachaki	04
140.		Uttor Baniyagati	Baniyagati	05
141.		Dhokhin Baniyagati	Baniyagati	05
142.		Chok Nolua	Chok Nolua	05
143.		Konabari	Konabari	06
144.		Nishiboyar	Nishiboyar	06
145.		Shen Vangabari	Shen Vangabari	06
146.		Uttor Chandongati	Chandongati	06
147.		Shamgati	Chandongati	07
148.		Chandongati	Chandongati	07
149.		Gabgasi	Gabgasi	07
150.		Bishas Bari	Bishasbari	09
151.		Char Jhoknala	Jhoknala	08
152.		Vutiya Para	Vutiya Para	09
153.		Shaldiyer	Shaldiyer	08
154.		Jhoknala	Jhoknala	09
155.		Khash Shonamukhi	Khash Shonamukhi	09
156.		Khidro Jhoknala	Khidro Jhoknala	09
157.		Shelborisha	Shelborisha	09

Information of bridges: Union-wise name of bridge, location and present condition:

SI #	Name of Union	Location	Located on which River or Canal or Road	Present Condition
1.	Belkuchi Sador	At Uttor Delua in Ward No. 6	On Jumuna Canal near Mannan's house	It is in good condition.
2.		At Ranipura in Ward No. 8	On Jumuna Canal near Sultan's house	Overall condition is good.
3.		At Montola in Ward No. 09	On Jumuna Canal near Afzol Molla's house	It is in good condition.
4.	Doulatpur	At Bolorampur in Ward No. 7	On Bolorampur Canal/	Good
5.		At Goprekhi in Ward No. 07	On Canal at Goprekhi	Condition of the bridge is okay.
6.		At Mamudpur in Ward No. 01	On Chondibeel at Mamudpur	It is in good condition.
7.		At Mamudpur in Ward No. 01	Near KaliBari Vanga	Overall condition is good.
8.		At Mamudpur in Ward No. 01	On Road at Mamudpur	Good
9.		At Khidro goprekhi in Ward No. 01	On Road near Bissash's house at Teashia	It is in good condition.
10.		At Teashia in Ward No. 03	Near Idris's house	Good
11.		At Teashia in Ward No. 03	Near Canalek's house at School Para	Overall condition is good.
12.		At Teashia in Ward No. 03	On Shaldier Beel	Good
13.		At Vangabariu in Ward No. 08	On Canal	It is in good condition.
14.		At Vangabari in Ward No. 08	On Road at Vangabariu	Good
15.		At Jamtoyel in Ward No. 05	On Canal at Jamtoyel	Condition of the bridge is okay.
16.		At Mamudpur in Ward No. 01	On the Canal	Good
17.		At Mamudpur in Ward No. 01	On the Road	It is in good condition.
18.		At Dhol Gagra Canal in Ward No. 03	On Huila Canal	Good
19.		At Dholgagra Canal in Ward No.03	On Juila Canal	Overall condition is good.
20.		At Dholgagra Canal in Ward No. 03	On the Juila Canal	It is in good condition.
21.		At Gopalpur in Ward No. 09	Near Gopalpur Bottola	The sleeper of the bridge is broken and need to repairing.
22.		At Gopalpur in Ward No. 09	Near Balukhola School	Good
23.		At Doulatpur in Ward No. 07	On Canal near the Naranuri Govt. Primary School	Overall condition is good.
24.		At Doulatpur in Ward No. 07	On Canal near Canalek's house	It is in good condition.
25.		At Doulatpur in Ward No. 07	On Canal near Moti Molla's house	Good
26.		At Doulatpur in Ward No. 07	On the Canal near the Doulot pur Mor	It is in good condition.
27.		At Doulatpur in Ward No. 07	On the Canal near the Ranju's house	Overall condition is good.
28.		At Doulatpur in Ward No. 07	On the Canal near the Graveyard	It is in good condition.
29.		At Doulatpur in Ward No. 07	Near the Kali Temple	Good
30.		At Doulatpur in Ward No. 07	Behind the High School	Overall condition is good.
31.		At Doulatpur in Ward No. 07	On the Canal	It is in good condition.

32.		At Barupur in Ward No. 07	On the Jula Canal (near the Roshid Charman's house)	Good
33.		At Barupur in Ward No. 07	On Canal Near the Mogrob house	Condition of the bridge is okay.
34.		At Barupur in Ward No. 07	On Canal Near the Madrasha	It is in good condition.
35.		At Barupur in Ward No. 07	On Road east side of Moti market	Good
36.		At Barupur in Ward No. 07	On Canal Near the Kaumi Madrasha	Overall condition is good.
37.		At Barupur in Ward No. 07	On Canal at Barupur	Good
38.		At Pestup in Ward No. 07	On Vanga Canal	Need to servicing of the bridge
39.		At Pestup in Ward No. 07	On Canal at Pestup	Good
40.		At Boura in Ward No. 02	On Vanga Canal at Boura	Good
41.		At Boura in Ward No. 02	On Vanga Canal	Need to servicing of the bridge
42.	Rajapur	At Char shomeshpur in Ward No. 03	On the River of Pora Sagor	Overall condition is good.
43.		At Vaturia in Ward No. 05	On Vaturia Canal	It is in good condition.
44.		At Bera kharua in Ward No. 04	On Wapda Canal	Good
45.		At Belgasi in Ward No. 06	On Belgasi Road	Condition of the bridge is okay.
46.		At Shomeshpur in Ward No. 03	On the River of Pura Sagor	Need to servicing of the bridge
47.		At Shomeshpur in Ward No. 03	On Wapda Canal	Good
48.		At Baushan in Ward No. 06	On Khapshi Canal	Good
49.		At Thakur Para in Ward No. 06	On Thakur Para Vanga Canal	It is in good condition.
50.		At Vaturia in Ward No. 05	On Sheali Canal	Good
51.		At Boyra Para in Ward No. 04	On the Sheali Canal	Condition of the bridge is okay.
52.		At Mijhail in Ward No. 02	On the Road of Mijhail near the Sudan's house	Good
53.		At Mijhail in Ward No. 0	On the Road of Mijhail east side of the School	It is in good condition.
54.		At Mijhail in Ward No. 02	On Road of Mijhail near the Shohidul's house	Good
55.		At Mijhail in Ward No. 02	On Wapda Canal	It is in good condition.
56.		At Ambaria in Ward No. 07	On Wapda Canal	Good
57.		At Rajapur in Ward No. 05	On the east side of Wapda Canal near Shomeshpur market	It is in good condition.
58.		At Rajapur in Ward No. 05	On east side of Wapda Canal near Mor (turning point)	Overall condition is good.
59.		At Rajapur in Ward No. 05	Near House of Sher Ali at Tengra Canal	Good
60.		At Rajapur in Ward No. 05	In front Azit's tea stall	It is in good condition.
61.		At Belgasi in Ward No. 06	On the Belgasi Road	Good
62.		At BoyaraPara in Ward No. 04	One Canal of BoyaraPara	Condition of the bridge is okay.
63.		At Rajapur in Ward No. 05	On Wapda Canal	Good
64.		At BoyaraPara in Ward No. 04	on Canal of Boyara Para	It is in good condition.
65.		At Thakur Para in Ward No. 06	On Road of Thakur Para	Good
66.		At Belgasi in Ward No. 06	On Belgasi Road	It is in good

				condition.
67.		At Shashapur in Ward No.08	On Shashapur Road	Good
68.		At Shashapur in Ward No. 08	On Shashapur Road	It is in good condition.
69.		At Nag gati in Ward No. 09	On Nag ti Road	Good
70.		At Ambaria in Ward No. 07	On Wapda Canal main Mor	Good
71.		At Ambaria in Ward No. 07	On Wapda Canal	It is in good condition.
72.		At Belgasi in Ward No. 06	On Belgasi Road	Good
73.		At Shomeshpur in Ward No. 03	On River of Hura Sagor	Overall condition is good.
74.		At Shomeshpur in Ward No. 03	On Hura Sagor River near Randhuni Bari Bottola	The sleeper of this baily bridge is broken. It is essential to repair.
75.		At Mijhail in Ward No.02	On Wapda Canal	Good
76.		At Kodomtoli in Ward No. 07	On Road of Kodomtoli	Condition of the bridge is okay.
77.		At BamonBariya in Ward No. 07	On Canal of BamonBariya	Good
78.		At Horinathpur in Ward No. 08	On Horinathpur Canal	It is in good condition.
79.		At Aguriya in Ward No. 08	On Aguriya Vhanga Canal	Overall condition is good.
80.		At Nag gati in Ward No. 09	On Naggati Road	Good
81.		At Shashapur in Ward No. 08	On Shashapur Road near Liakot's house	It is in good condition.
82.		At Shashapur in Ward No. 08	On Shashapur Road near the Momin Member's house	Good
83.	Vangabari	At Adachaki in Ward No. 04	On Adachaki Canal near Momin Member's house	Good
84.		At Vangabari in Ward No. 06	On Hura Sagor Canal near Bazar	It is in good condition.
85.		At Vangabari in Ward No. 06	On Hura Sagor Canal near Bazar	Overall condition is good.
86.		At Tamai in Ward No. 01	Near Graveyard on the Baro Canal	Earth has been removed from the both end of the approach road to the bridge. It has become risky.
87.		At Konabari in Ward No. 06	On Konabari Canal near Salam Mollah'd house	Good
88.		At Konabari in Ward No. 06	On Konabari Canal	It is in good condition.
89.		At Nishiboyra in Ward No. 06	On Nishiboyra Canal	Good
90.		At Tamai ZhirPara in Ward No. 01	On Tamai Canal	It is in good condition.
91.		At Kazipura in Ward No. 01	On Hura Sagor River	Good
92.		At Adachaki in Ward No. 04	On Road of Adachaki	Good
93.		At Shaldair in Ward No. 04	On Road of Shaldair	It is in good condition.
94.		At Shamgati in Ward No. 07	On Road of Shamgati	Good
95.		At Deluakandi in Ward No. 04	On Road of Deluakandi near Abu Bokkar's house	The ralling of the bridge is broken. It has become essential to repair it.
96.		At Chondongati in Ward No. 07	On Chondongati Canal	The earth has removed from the

				approach road of the bridge. Now it has become risky.
97.		At Chondongati in Ward No. 07	On Canal near Keramot house	Good
98.		At Chondongati in Ward No. 07	On Canal near Keramot's house	It is in good condition.
99.		At Chondongati in Ward No. 07	On Canal near Altaf's house	Overall condition is good.
100		At Dokkhin Baniagati in Ward No. 05	On Canal near Fotik Kamar's house	Good
101		At Dokkhin Baniagati in Ward No. 05	On Canal	It is in good condition.
102		At Chak Nolua in Ward No. 05	On Canal	Overall condition is good.
103		At Uttor Chandangati in Ward No. 07	On Canal	Condition is good.
104		At Char Joknala in Ward No. 09	On Canal near east side of Afan's house	Good
105		At Char Joknala in Ward No. 09	On Canal	It is in good condition.
106		At Sholoborisha in Ward No. 09	On Jola Canal	Good
107		At Sholoborisha in Ward No. 09	On Jola Canal	Good
108		At Sholoborisha in Ward No. 09	On Jola Canal	It is in good condition.
109		At Sholoborisha in Ward No. 09	On Jola Canal	Good
110		At Char Joknala in Ward No. 09	On Canal	Good
111		At Char Joknala in Ward No. 09	On Canal	This bridge is very old. Its railing is broken. Need to replace the bridge.
112		At Char Joknala in Ward No. 09	On Canal	Earth has removed from one side of the bridge. Need to repair it.
113		At Adachaki in Ward No. 04	On Canal	Good
114		At Adachaki in Ward No. 04	On Canal	Condition of the bridge is okay.
115		At Adachaki in Ward No. 04	On Canal	Good
116		At Adachaki in Ward No. 04	On Canal	Overall condition is good.
117		At Deluakandi in Ward No. 04	On Canal	It is in good condition.
118	Dhukuria Bera	At Goynakandi in Ward No. 09	On Jola Canal	Good
119		At Kollanpur in Ward No. 02	On Kollanpur Canal	The bridge is in good shape.
120		At Kollanpur in Ward No. 02	On Kollanpur Canal	Good
121		At Modhupur in Ward No. 02	On Ghorasagor Canal	It is in good condition.
122		At Modhupur in Ward No. 02	On Hurasagor River	Good
123		At Modhupur in Ward No. 02	On Baro Canal	Overall condition is good.
124		At Dhuldiar in Ward No. 02	On Dhuldiar Kaborsthan	Presently the bridge is broken. Only people can cross over the bridge.
125		At Dhuldiar in Ward No. 02	On Dhuldiar Road	Good
126		At Moddho Metuani in Ward No. 03	On Metuani Canal	No earth on the bothside of the bridge.

127	At Chand Metuani in Ward No. 03	On Metuani Canal	Good
128	At Kolagasi in Ward No. 03	On Kolagasi Canal	Good
129	At Talukdar Metuani in Ward No.04	On Hura Sagor Canal	Good
130	At Talukdar Metuani in Ward No. 04	On Hura Sagor Canal	It is in good condition.
131	At Parsaguna in Ward No. 01	On Parsaguna Canal	Good
132	At Saguna in Ward No. 01	On Hura Sagor River`	Condition of the bridge is okay.
133	At Dhukuria in Ward No. 08	On Dhukuria Baro Canal	Good
134	At Dhukuria in Ward No. 08	On Dhukuria Baro Canal	It is in good condition.
135	At Dhukuria in Ward No. 08	On Dhukuria Baro Canal	Good
136	At Dhukuria in Ward No. 08	On Dhukuria Baro Canal	Overall condition is good.
137	At Dhukuria in Ward No. 08	On Dhukuria Baro Canal	Good
138	At Dhukuria in Ward No. 08	On Dhukuria Road	Condition of the bridge is okay.
139	At Dhukuria in Ward No. 08	On Dhukuria Road	Good
140	At Dhukuria in Ward No. 08	On Dhukuria Road	It is in good condition.
141	At Balabari in Ward No. 08	On Balabari Canal	Good
142	At Chargoghal in Ward No. 08	On Balabari Canal	Condition is good.
143	At Shoratoil in Ward No. 06	On Shoratoil Road	The bridge is broken. Need to repair it.
144	At Shoratoil in Ward No. 06	On Shoratoil Road	Good
145	At Gopalpur in Ward No. 04	On Gopalpur Road	Condition of the bridge is okay.
146	At Gopalpur in Ward No. 04	On Gopalpur Road	Good
147	At Gopalpur in Ward No. 04	On Gopalpur Road	It is in good condition.
148	At Khamar Ullapara in Ward No. 06	On the Khamar Ullapara canal	Good
149	At Khamar Ullapara in Ward No. 06	On Khamar Ullapara canal	Overall condition is good.
150	At Lokkhipur in Ward No. 07	On Lokkhipur Road	Good
151	At Pirachar in Ward No. 07	On Pirachar Canal	Condition of the bridge is okay.
152	At Lokkhipur in Ward No. 07	On Lokkhipur Road	Good
153	At Goynakandi in Ward No. 09	On Jola Canal	Overall condition is good.
154	At Dhukuria in Ward No. 09	On Dhukuria Bera Road	Good
155	At Dhukuria in Ward No. 09	On Dhukuria Bera Road	It is in good condition.
156	At Dhukuria in Ward No. 09	On Dhukuria Bera Road	Good
157	At Dhukuria in Ward No. 09	On Dhukuria Bera Road	Overall condition is good.
158	At Talukder matuani in Ward No. 04	On Talukder matuani Road	Good
159	At Char matuani in Ward No. 05	On Char matuani Canal	Good
160	At Kolagasi in Ward No.03	On Kolagasi Canal	Condition is good.
161	At Kolagasi in Ward No. 03	On Kolagasi Canal	Condition is good.
162	At Kolagasi in Ward No. 03	On Kolagasi Canal	Good
163	At Kolagasi in Ward No. 03	On Kolagasi Canal	Condition of the bridge is okay.
164	At Char Goghat in Ward No. 08	On Char Goghat road	Good
165	At Talukder matuani in Ward No. 01	On Talukder Matuani Road	It is in good condition.
166	At Parsaguna in Ward No. 01	On Hura Sagor Canal At	Good

			Parshaguna	
167		At Saguna in Ward No. 01	On Hura Sagor Canal at Saguna	Condition of the bridge is okay.
168		At Saguna in Ward No. 01	On Hura Sagor Canal	Good
169		At Saguna in Ward No. 01	On Hura Sagor Canal	It is in good condition.
170		At Kollanpur in Ward No. 02	On Sadek Beel	Good
171		At Kollanpur in Ward No. 02	On Sadek Beel	Overall condition is good.
172	Barodhul	At Barodhul in Ward No. 05	On Barodhul Canal	Condition of the bridge is okay.
173		At Khidrochapri in Ward No. 06	On Khidrochapri Canal in front of Mosque	Good
174		At Barodhul in Ward No. 05	On Canal near Barodul Flood Shelter	It is in good condition.
175		At Barodhul in Ward No. 05	On Bourdul Canal near Nurul Islam's house	Good
176		At Beelmohisha in Ward No. 08	On Jumuna Canal	Good
177		At Beelmohisha in Ward No. 08	On Canal at Shifat Mor	The ralling of the bridge is broken. It is needed to repair.
178		At Gaschapri in Ward No. 09	On Jamuna Canal near High School	Good
179		At Gaschapri in Ward No. 09	On Jamuna Canal	Condition is good.
180		Belkuchi Pourashava	At Chala in Ward No. 03	On Wapda Canal
181	At Mokundo gati in Ward No. 07		On Wapda Canal	It is in good condition.
182	At Shubornoshara in Ward No. 01		On Wapda Canal near the Eidga Ground	Good
183	At Mokundo gati Prani shompod office in Ward No. 07		On Road of Mokundogati, near Livestock Office.	The ralling of the bridge is broken. Thus it has become risky. It is needed to repair.
184	At Kamar Para in Ward No. 09		On Wapda Canal	Good
185	At Shohagpur in Ward No. 02		On Wapda Canal	Condition is good.
186	At Jidhuri in Ward No. 04		On the Dhal of Jamuna	Overall condition is good.
187	At Jidhu in Ward No. 04		On Dhal of Jamuna north side of GUK office	Good
188	At Shobornoshara in Ward No. 01		On Canal of Shoburnashara near Razzak's house	It is in good condition.
189	At Shobornoshara in Ward No. 01		On Canal of Shoburnashara near Mir Moksed's house	Good
190	At Shubarnoshara in Ward No. 01		On Hura Sagor River near Islam's house	Condition of the bridge is okay.
191	At Shubarnoshara in Ward No. 01		East side of the Wapda Dhal	Good
192	At Shubarnoshara in Ward No. 01		On Canal of Shubornoshara	Condition is good.
193	At Khidromatiya in Ward No. 02		On Wapda Canal	It is in good condition.
194	At Bera kharua in Ward No. 01		On Berakharua Canal near Ashraf Molla's house	Good
195	At Bera kharua in Ward No. 01		On Berakharua Canal near Ashraf Molla's house	Condition of the bridge is okay.
196	At Boyrabari in Ward No. 01		On Wapda Canal	Good
197	At Chala in Ward No. 03	On Wapda Canal near	It is in good	

		Upazila Road	condition.
198	At Mokundogati in Ward No. 07	On Wapda Canal near Goruhati Mor	Good
199	At Mokundogati in Ward No. 7	On Wapda Canal	Condition of the bridge is okay.
200	At KamarPara in Ward No. 09	On Wapda Canal	Good
201	At Khidromatia in Ward No. 02	On Road of Khidromatia	Good
202	At Delua in Ward No.2	On Delua Canal	Overall condition is good.
203	At Delua in Ward No. 02	On Delua Canal	Good
204	At Chala in Ward No. 03	On Canal of Uttor Chala Tin Matha Mor	It is in good condition.
205	At Khidromatia in Ward No. 02	On Canal of Khidromatia	Condition is good.
206	At Chala Purbo Para in Ward No. 04	On Canal of Chala Purbo Para	Good
207	At Shernagor in Ward No. 08	On Wapda Canal	Condition of the bridge is okay.
208	At Kamar Para in Ward No. 09	On Kamar Para Canal	Condition is good.
209	At Garamashi in Ward No. 05	On Canal of Hura Sagor	Good
210	At Delua village in Ward No. 02	On Kata Canal	It is in good condition.
211	At Delua village in Ward No. 02	On Kata Canal	Good
212	At Shernagor village in Ward No. 08	On Wapda Canal	Condition of the bridge is okay.
213	At Delua village in Ward No. 02	On Kata Canal	Good
214	At Berakharua village in Ward No. 01	On Wapda Canal	Condition is good.
215	At Berakharua village in Ward No. 01	On Wapda Canal	Condition of the bridge is okay.

Information of culverts: Union-wise name, location and present condition of culverts:

SL#	Name of Union	Location	Situated on which River/Canal/Road	Present condition
1.	Belkuchi Sadar	At Montola in Ward No. 09	On Montola Road	The condition of the culvert is good
2.		Under 02 No. Ward at Doshkhada	On Doshkhada Road	Overall condition is good.
3.		Under 05 No. Ward at Belkuchi Poshim	On Belkuchi Road	The soil of both side of the culvert has removed. It is also broken.
4.		Under 08 No. Ward at Ranipura	On Ranipura Road	It is in good condition.
5.		Under 05 No. Ward at Belkuchi Poshim	On Belkuchi Road	Good
6.		Under 05 No. Ward at Belkuchi Pochim	On Belkuchi Road of Tinmaha	Need to servicing of the culvert
7.		Under 05 No. Ward at Belkuchi Poshim	On Belkuchi Road	Good
8.		Under 05 No. Ward at Belkuchi Poshim	On Belkuchi Road	Overall condition is good.
9.	Doulatpur	Under 04 No. Ward at Solakhora	On Meghulla Madrasa near Akbor house	The condition of the culvert is good
10.		Under 04 No. Ward at Solakhora	On Meghulla Madrasa near Akbor house	Overall condition is good.
11.		At Jamtoil under Ward No. 6	On Jamtoil Road near Sobur Member's house	Good
12.		Under 08 No. Ward at Goprekhi	Moynal Chairman's house	It is in good condition.
13.		Under 08 No. Ward at Goprekhi	Kashem shop	The condition of the culvert is good
14.		Under 08 No. Ward at Goprekhi	Borhan hazi	Good
15.		Under 08 No. Ward at Goprekhi	Mozibor hazi	Overall condition is good.
16.		Under 01 No. Ward at Mamudpur Kata Canal	On Goprekhi Road near Danez's house	Good
17.		Under 01 No. Ward at Mamudpur on Kata Canal	On Goprekhi Road near H house	It is in good condition.
18.		Under 01 No. Ward at Mamudpur	On Mamudpur Kata Canal near Kuramati	There is no earth at the two ends of the culvert. It is difficult to cross.
19.		Under 01 No. Ward at Mamudpur	On Mamudpur Kata Canal near Ismail master house	Good
20.		Under 01 No. Ward at Mamudpur	On Mamudpur Kata Canal near Shoshan Ghat	The condition of the culvert is good
21.		Under 01 No. Ward at Mamudpur	On Mamudpur Kata Canal near Shamsul house	Good
22.		Under 01 No. Ward at Kumar Shaldair	On Shaldair Vanga Road	It is in good condition.
23.		Under 03 No. Ward at Teshiya	On Teshiya Road near Joynal house	Presently the culvert is blocked by earth at the two ends.

24.		Under 03 No. Ward at Teshiya	On Teshiya Road near Sadek house	Good
25.		Under 03 No. Ward at Teshiya	On Parishad Road	Overall condition is good.
26.		Under 08 No. Ward at Khidro Goprekhi	On Khidro Goprekhi Road near Bellal house	It is in good condition.
27.		Under 02 No. Ward at Boura	On Boura Kacha Road	Good
28.		Under 03 No. Ward at Chardhul	On Chardhul doal Canal near Shajahan chairman house	Presently the culvert is blocked by earth at the two ends.
29.		Under 03 No. Ward at Chardhul	On Chardhul doal Canal near Khoda Box house	Good
30.		Under 03 No. Ward at Chardhul	On Chardhul Kata Canal	Good
31.		Under 09 No. at	On Char Nobipur Jola near Fozlu matobbor house	The culvert is broken now. Loaded transport can not cross over it.
32.		Under 07 No. Ward at Pestuk Purbo Para	On Hayat Ali Canal near Bahez Hazi house	The culvert is broken now. Loaded transport can not cross over it.
33.		Under 09 No. Ward at Gopalpur	On Gopalpur Road near Eddris Hazi house	The condition of the culvert is good
34.		Under 09 No. Ward at Gopalpur	On Gopalpur Road near Roshid Chairman house	Overall condition is good.
35.		Under 09 No. Ward at Gopalpur	On Gopalpur Road near Banat house	Good
36.		Under 09 No. Ward at Gopalpur MondolPara	On Gopalpur Road near Roshid Member house	It is in good condition.
37.		Under 02 No. Ward at Boura	On Boura Kacha Road near the More	The condition of the culvert is good
38.		Under 02 No. Ward at Boura	On Boura Kacha Road	Overall condition is good.
39.		Under 02 No. Ward at Boura	On Boura Kacha Road	Good
40.		Under 06 No. Ward at Ojugora	On Ojugora Road near Khalek Chairman's house	Good
41.		Under 06 No. Ward at Ojugora	On Ojugora Road near Nazim Hazi's house	The condition of the culvert is good
42.		Under 06 No. Ward at Ojugora	On Ojugora Road near Mir Ashraf's house	Good
43.		Under 06 No. Ward at Ojugora	On Ojugora Road near Roshid Hazi's house	Overall condition is good.
44.		Under 08 No. Ward at Madhobpur	On Madhobpur Road near Moznu's house	It is in good condition.
45.		Under 08 No. Ward at Madhobpur	On Madhobpur Road near Borhan Hazi's house	The condition of the culvert is good
46.		Under 01 No. Ward at Khidro Goprekhi	On Khidro Goprekhi Road	Good
47.		Under 03 No. Ward at Teyashia	On Teyashia Road near Harun Hazi's	Overall condition is good.

		house	
48.	Under 03 No. Ward at Dhulgagra Canal	On Dhulgagra Canal Road near Govt. Primari School.	Good
49.	Under 03 No. Ward at Dhulgagra Canal	On Dhulgagra Canal Road near Bokkar's house	Good
50.	Under 03 No. Ward at Dhulgagra Canal	On Dhulgagra Canal Road near Dulal Police's house	The condition of the culvert is good
51.	Under 03 No. Ward at Dhulgagra Canal	On Dhulgagra Canal Road near Sujab Daroga's house	Good
52.	Under 03 No. Ward at Dhulgagra Canal	On Dhulgagra Canal Road near Shipu's house	Overall condition is good.
53.	At Dhulgagra Canal under Ward No. 3	On Dhulgagra Canal Road near Giyas's house	It is in good condition.
54.	Under 07 No. Ward at Doulatpur	On Doulatpur Road near Graveyard	Good
55.	Under 07 No. Ward at Doulatpur	On Doulatpur Road near Biplop's house	Overall condition is good.
56.	Under 07 No. Ward at Doulatpur	On Doulatpur Road near Altaf Member's house	It is in good condition.
57.	Under 07 No. Ward at Doulatpur	On Doulatpur Road near Ahaila's house	It is in good condition.
58.	Under 07 No. Ward at Doulatpur	On Doulatpur Road near Shofi's house	The culvert is blocked now. Water does not pass it.
59.	Under 07 No. Ward at Doulatpur	On Doulatpur Road near Khayer Hazi's house	Good
60.	Under 07 No. Ward at Doulatpur	On Doulatpur Road near Nur Nobi's house	The condition of the culvert is good
61.	Under 07 No. Ward at Doulatpur	On Doulatpur Road near BaganBari pond.	It is in good condition.
62.	Under 07 No. Ward at Doulatpur	On Doulatpur Road near Edris's house	Good
63.	Under 07 No. Ward at Doulatpur	On Doulatpur Road near Sayed's house	The culvert is blocked now. Water does not pass it.
64.	Under 07 No. Ward at Doulatpur	On Doulatpur Road near Motaleb's house	Overall condition is good.
65.	Under 07 No. Ward at Doulatpur	On Doulatpur Road near High School	Good
66.	Under 07 No. Ward at Doulatpur	On Doulatpur Road near Abul hall	Good
67.	Under 07 No. Ward at Doulatpur	On Doulatpur Road near Azit's house	Some parts of it has damaged.
68.	Under 07 No. Ward at Doulatpur	On Doulatpur Road near Azubor Lecturer's house	Good
69.	Under 07 No. Ward at Barupur	On Barupur Road near Madrasa	The condition of the culvert is good
70.	Under 07 No. Ward at Barupur	On Barupur Road near Bazar	Good
71.	Under 07 No. Ward at Pestuk	On Pestuk Road near Robbani's house	Good

72.		Under 03 No. Ward at Kanda Para	On Kanda Para Road near Mosharof Musulli's shop	The culvert is out of order
73.		Under 03 No. Ward at Kanda Para	On Kanda Para Road near Sadek's house	Overall condition is good.
74.		Under 03 No. Ward at Kanda Para	On Kanda Para Road near Harun's house	It is in good condition.
75.		Under 03 No. Ward at KandaPara	On Kanda Para Road near Korim's house	It is in good condition.
76.		Under 03 No. Ward at KandaPara	On Kanda Para Road near High School	The condition of the culvert is good
77.		Under 09 No. Ward at Gopalpur	On Road near the east side of Gopalpur Bazar	Overall condition is good.
78.		Under 09 No. Ward at Gopalpur	On Road near the north side of Gopalpur Bazar	Good
79.		Under 09 No. Ward at Gopalpur	On Road near the south side of Gopalpur Bazar	It is in good condition.
80.		Under 09 No. Ward at Gopalpur	On Road near the west side of Gopalpur Bazar	The condition of the culvert is good
81.		Under 09 No. Ward at Gopalpur	On Road near the North side of Gopalpur High School	Overall condition is good.
82.		Under 09 No. Ward at Gopalpur	On Canal near the east side of Gopalpur Canal	Good
83.		Under 09 No. Ward at Gopalpur	On Road near the east side of Gopalpur Bottola	It is in good condition.
84.		Under 09 No. Ward at Gopalpur MondolPara	On Gopalpur Canal	The condition of the culvert is good
85.		Under 09 No. Ward at Gopalpur MondolPara	On Road near Gopalpur Madrasha	Good
86.		Under 09 No. Ward at Gopalpur MondolPara	On Road near Gopalpur Graveyard	Overall condition is good.
87.		Under 09 No. Ward at Gopalpur MondolPara	On Road near Gopalpur Canal	Good
88.		Under 05 No. Ward at Jamtiol	Near Jamtoil Madrasha	The condition of the culvert is good
89.		Under 05 No. Ward at Jamtiol	Near Jamtoil on Canal	Good
90.		Under 05 No. Ward at Jamtiol	Near Jamtoil on Binnakandi Canal	Good
91.		Under 05 No. Ward at Jamtiol	Near Jamtoil on Binnakandi Canal	The condition of the culvert is good
92.	Vangabari	Under 06 No. Ward at Vangabari	On Shen Vangabari Road near Ukil's house	Good
93.		Under 06 No. Ward at Vangabari	On Shen Vangabari Road near Bazzar.	Good
94.		Under 06 No. Ward at Vangabari	On ShenVangabari Road near Liton Sarkar's house	The condition of the culvert is good
95.		Under 06 No. Ward at Vangabari	On Shen Vangabari Road near Barek	Overall condition is good.

		Sheikh's house	
96.	Under 06 No. Ward at Vangabari	On ShenVangabari Road near Lal Haque's house	Good
97.	Under 04 No. Ward at Adachaki	On Adachaki Road near Taltola	The condition of the culvert is good
98.	Under 04 No. Ward at Adachaki	On Adachaki Dhoho Canal near Amir's house	Good
99.	Under 04 No. Ward at Adachaki	On Adachaki Dhoho Canal near Shikder's house	Overall condition is good.
100.	Under 06 No. Ward at Konabariu	On Konabari Canal	The condition of the culvert is good
101.	Under 06 No. Ward at Nishi Boyar	On Nishi boyra Road	Good
102.	Under 06 No. Ward at nishi boyar	On Nishi Boyra Canal	Good
103.	Under 02 No. Ward at tamy Dokkhin Para	On Tamia Canal	The condition of the culvert is good
104.	Under 02 No. Ward at tamy Dokkhin Para	On Tamia Baro Canal near Kalu's house	Good
105.	Under 02 No. Ward at Tamy Dokkhin Para	On Tamia Baro Canal	Overall condition is good.
106.		On Tamia Baro Canal	Good
107.	Under 03 No. Ward at Tamy Koyat Para	On Tamia Koyat Para	The culvert is blocked now. Water does not pass.
108.	Under 03 No. Ward at tamy Khondokar Para	On Tamia Road near Shim Market	The culvert is blocked now.
109.	Under 01 No. Ward at Bayna Para	On Bayna Para Road	The condition of the culvert is good
110.	Under 01 No. Ward at Kazipura	On Kazipura Road	Good
111.	Under 01 No. Ward at Tamia Poschim Para	On Tamia Poschim Para Road near Abdur Rahaman's house	Overall condition is good.
112.	Under 01 No. Ward at Tamia Poschim Para	On Tamia Poschim Para Road near Hatkhola Road	It is in good condition.
113.	Under 01 No. Ward at Tamia Poschim Para	On Tamia Poschim Para Road near Salam's house	The condition of the culvert is good
114.	Under 01 No. Ward at Tamia Poschim Para	On Tamia Poschim Para Road near Kader Mollah's house	Good
115.	Under 04 No. Ward at Adachaki	On Adachaki Road near Shuro Sharkar's house	Overall condition is good.
116.	Under 04 No. Ward at Adachaki	On Adachaki Road near PARASH h Office	Good
117.	Under 04 No. Ward at Adachaki	On Adachaki Road near Tara Sharkar's house	The culvert is closed now because new road has been built.
118.	Under 04 No. Ward at Adachaki	On Adachaki Road near Poran Sharkar's house	Good
119.	Under 04 No. Ward at	On Adachaki Road	The condition of the culvert is

		Adachaki	near Ashraf Bd's house	good
120.		Under 04 No. Ward at Adachaki	On Adachaki Road near Rahaman Doctor's house	Good
121.		Under 04 No. Ward at Adachaki	On Adachaki Road near Allauddin's house	Now the culvert is closed. Water does not pass it because there are houses on the both sides of the culvert.
122.		Under 04 No. Ward at Adachaki	On Adachaki Road near Mofol's house	The condition of the culvert is good
123.		Under 07 No. Ward at Chondon gati	On Chondongati Road near Raton's house	Good
124.		Under 07 No. Ward at Chondon gati	On Chondongati Road near Keramot's house	Good
125.		Under 07 No. Ward at Chondon gati	On Chondongati Road near Anu's house	Both sides of the culvert are broken. It is essential to repair it.
126.		Under 05 No. Ward at Dokkhin Baniagati	On Baniagati Road near Jiten Doctor house	The condition of the culvert is good
127.		Under 05 No. Ward at Dokkhin Baniagati	On Ghora Sagor River	Overall condition is good.
128.		Under 05 No. Ward at Dokkhin Baniagati	On kacha Road near Graveyard	It is in good condition.
129.		Under 05 No. Ward at Dokkhin Baniagati	On kacha Road near Shodhib's house	Good
130.		Under 08 No. Ward at Shaildar	On Shaildar Baniagati Road	The condition of the culvert is good
131.		Under 08 No. Ward at Shaildar	On Shaildar Baniagati Road	Good
132.		Under 08 No. Ward at Shaildar	On Shaildar Road	Good
133.		Under 08 No. Ward at Shaildar	On Ghora Sagor River	Both sides of the culvert are broken. Only people cross.
134.		Under 07 No. Ward at Gabgasi	On Gabsi Kacha Road	Good
135.		Under 07 No. Ward at Shamgati	On Shamgati Kacha Road	Good
136.		Under 05 No. Ward at Uttor Baniagati	On Uttor Baniagati Road	The condition of the culvert is good
137.		Under 05 No. Ward at Dokkhin Baniagati	On Dokkhin Baniagati Road	Overall condition is good.
138.		Under 05 No. Ward at Dokkhin Baniagati	On Dokkhin Baniagati Road	Good
139.		Under 09 No. Ward at Bisash Bari	On Bisash Bari Road	Good
140.			On Tamiy Kamar Para	The condition of the culvert is good
141.		Under 02 No. Ward at Tamiy Uttor Para	Near Tamiy Uttor Para Abu Taleb house	Good
142.		Under 02 No. Ward at Tamiy Uttor Para	Near Tamiy Uttor Para Rezaul hou	Good
143.		Under 02 No. Ward at Tamiy Uttor Para	Road	The condition of the culvert is good
144.		Under 02 No. Ward at TamiyDokkhin Para	On Tamiy Dokkhin Para Road	Good
145.		Under 02 No. Ward at	On Tamiy Fokir	Good

	Tamiy Para	Para Road	
146.	Under 02 No. Ward at TamiyDokkhin Para		The condition of the culvert is good
147.	Under 02 No. Ward at Tamiy Natun Para	On Tamiy Natun Para Road	Overall condition is good.
148.	Under 03 No. Ward at Tamiz Koyet Para	On Tamiy Koyet Para Road	Good
149.	02 No. Ward Tamiy at Khondar Para	On Tamiy Khondar Para Road	Good
150.	Under 01 No. Ward at Tamiy Kothi Para	On Tamiy Kothi Para Road	The condition of the culvert is good
151.	Under 02 No. Ward at Tamiy Graveyard Para	On Tamiy Graveyard Para Canal	Good
152.	Under 02 No. Ward at Tamiz Kaliya Para	On Tamiy Kaliya Para Canal	Overall condition is good.
153.	Under 09 No. Ward at Vutia Para	On Vutia Para Road near Master's house	It is in good condition.
154.	Under 09 No. Ward at Vutia Para	On Vutia Para Road near Shaheb Master's house	Good
155.	Under 09 No. Ward at Vutia Para	On Vutia Para Road near Gobindo's house	The condition of the culvert is good
156.	Under 08 No. Ward at Shaidir	On Shaidir Road near the Govt. Primary School	Overall condition is good.
157.	Under 08 No. Ward at Shaidir	On Shaidir Canal near Mozid Member's house	Good
158.	Under 08 No. Ward at Shaidir	On Shaidir Canal	Good
159.	Under 08 No. Ward at Shaidir	On Shaidir Road	The condition of the culvert is good
160.	Under 08 No. Ward at Khash shonamukhi	On Khash Shonamukhi Road near Alam Master's house	Good
161.	Under 08 No. Ward at Khash shonamukhi	On Khash Shonamukhi Road near Alam Master's house	The culvert is closed now. Water does not pass through it.
162.	Under 08 No. Ward at Khash shonamukhi	On Khash Shonamukhi Road	It is in good condition.
163.	Under 09 No. Ward at Khidro Joknala	On Khidro Joknala Road near the Graveyard	Good
164.	Under 09 No. Ward at Khidro joknala	On Khidro Joknala Road near LAI Canal house	The condition of the culvert is good
165.	Under 09 No. Ward at Khidro joknala	On Khidro Joknala Road near Mukter's house	Good
166.	Under 09 No. Ward at Khash shonamukhi	On Khash Shonamukhi Road	Good
167.	Under 09 No. Ward at Khash Shonamukhi	On the Khash shonamukhi Road near the Kali Munder	The culvert is closed now. Water does not pass through it.
168.	Under 09 No. Ward at Khash shonamukhi	On Khash Shonamukhi Kacha Road	The condition of the culvert is good
169.	Under 09 No. Ward at	On Khash	Overall condition is good.

		Khash shonamukhi	Shonamukhi Road	
170.	Dhukuria Bera	Under 02 No. Ward at Kollanpur	On Kollanpur Canal	Good
171.		Under 02 No. Ward at Shorbotulshi	On Shorbotulshi Road	Good
172.		Under 02 No. Ward at Dhuldier	On Dhuldier Canal near Ismail's house	The condition of the culvert is good
173.		Under 02 No. Ward at Dhuldier	On Dhuldier Canal near Isa's house	Good
174.		Under 04 No. at Moddho Metuani	On Moddho Metuani Kacha Road near the Ambia Master's house	Overall condition is good.
175.		Under 04 No. Ward at Moddho Metuani	On Moddho Metuani Kacha Road near Abdul Hye's house	Good
176.		Under 04 No. Ward at Moddho Metuani	On Moddho Metuani Kacha Road	Good
177.		Under 03 No. Ward at Kolagasi	On Kolagasi Jola Canal near Late Kobat Master's house	The culvert is closed now. Water does not pass through it.
178.		Under 03 No. Ward at Kolagasi	On Kolagasi Jola Canal near Shiraz Hazi's house	Good
179.		Under 03 No. Ward at Kolagasi	On Kolagasi Jola Canal near Samsul's house	It is in good condition.
180.		Under 03 No. Ward at Kolagasi	On Kolagasi Jola Canal near Late Aksed's house	The condition of the culvert is good
181.		Under 04 No. Ward at Jalu Metuani	On Jalu Metuani Canal	Good
182.		Under 04 No. Ward at TALukder Metuani	On Metuani Talukder Canal	The culvert has damaged.
183.		Under 05 No. Ward at Char Metuani	On Char Metuani Road	Good
184.		Under 01 No. Ward at PerShoguna	Near community clinic	Good
185.		Under 01 No. Ward at PerShoguna	On Hura Sagor near Amzad's house	The culvert is closed now. Water does not pass through it.
186.		Under 01 No. Ward at Baro Shoguna	On Baro Shoguna Road near Mannan's house	Good
187.		Under 01 No. Ward at Baro Shoguna	On Baro Shoguna Road near Mannan's house	Good
188.		Under 01 No. Ward at Baro Shoguna	On Baro Shoguna Kacha Road	This has been damaged.
189.		Under 01 No. Ward at Baro Shoguna	On Baro Shoguna Road near Shasha Alam's house	Good
190.	Under 01 No. Ward at Baro Shoguna	On Baro Shoguna Road near Eidgah Ground	Good	
191.	Under 01 No. Ward at Baro Shoguna	On Baro Shoguna Road near Mannan's house	The culvert is closed now. Water does not pass through it.	
192.	Under 01 No. Ward at Baro Shoguna	On Baro Shoguna Road near Mannan's house	Good	

193.	Under 09 No. Ward at Lokkhipur	On Lokkhipur Road near Mannan's house	Good
194.	Under 09 No. Ward at Lokkhipur	On Lokkhipur Road near Shultan Chairman's house	Overall condition is good.
195.	Under 07 No. Ward at Rehai lokkhipur	On Rehi Lokkhipur Road near Roshid's house	Good
196.	Under 07 No. Ward at Rehai lokkhipur	On Rehi Lokkhipur Road near Bellal's house	The condition of the culvert is good
197.	Under 07 No. Ward at PiraChar	On Pirar Char Canal	Good
198.	Under 09 No. Ward at Dhukuria Bera	On Dhukuria Bera near Soleiman's house	Overall condition is good.
199.	Under 09 No. Ward at Dhukuria Bera	On Dhukuria Bera Road near the house of Fulchan	Good
200.	Under 09 No. Ward at Dhukuria Bera	On Dhukuria Bera Road near Mondol's house	The culvert is closed now. Water does not pass through it.
201.	Under 09 No. Ward at Dhukuria Bera	On Dhukuria Bera Road near Soleiman's house	Good
202.	Under 09 No. Ward at Dhukuria Bera	On the Dhukuria Bera Road	The culvert is closed now. Water does not pass through it because of Bazar.
203.	Under 08 No. Ward at Dhukuria	On Dhukuria Road near Ashan's house	It is in good condition.
204.	Under 08 No. Ward at Dhukuria	On Dhukuria Road near Ismail Fokir's house	Good
205.	Under 08 No. Ward at Dhukuria	On Dhukuria Road near Kader's house	The condition of the culvert is good
206.	Under 08 No. Ward at Dhukuria	On Dhukuria Road near Ohab's house	Good
207.	Under 08 No. Ward at Balabari	On Balabari Road near Azahar Hazi's house	Overall condition is good.
208.	Under 08 No. Ward at Dhukuria	On Dhukuria Road near Anower's house	Good
209.	08 No. Ward at Dhukuria	On Dhukuria Sathlati Road	The condition of the culvert is good
210.	08 No. Ward at Dhukuria	On Dhukuria Bazar Road	It is in good condition.
211.	08 No. Ward at Bamongram	On Bamongram Road near Kader's house	Good
212.	Under 08 No. Ward at Bamongram	On Bamongram Road near Anower's house	Overall condition is good.
213.	Under 08 No. Ward at Chargoghat	On Chargoghat Road near Saidul's house	The condition of the culvert is good
214.	Under 08 No. Ward at Chargoghat	On Chargoghat Road near Abu Shama'a house	Good
215.	Under 08 No. Ward at Talukder Metuani	On Talukder Metuani Road near	Overall condition is good.

			Shontu's house	
216.		Under 08 No. Ward at Talukder Metuani	On Talukder Metuani Road near Salam Member's house	Good
217.		Under 01 No. Ward at Choto Shoguna	On Choto Shoguna Road	The culvert is closed now. Because earth has fallen on both sides of the culvert. Thus it has been clogged.
218.		Under 01 No. Ward at Choto Shoguna	On Choto Shoguna Road	Good
219.		Under 01 No. Ward at Chad Metuani	On Chad Metuani Road near Azhar Mondol's house	The condition of the culvert is good
220.		Under 03 No. Ward at Kolagasi	On Kolagasi Road	Good
221.		Under 02 No. Ward at Mobupur	On Mobupur Road	Overall condition is good.
222.		Under 06 No. Ward at Khamar Ullahpara	On khamar Ullahpara Canal	Good
223.		Under 06 No. Ward at Sharatoil	On Sharatoil Canal near Firoz house	The condition of the culvert is good
224.		Under 06 No. Ward at Sharatoil	On Sharatoil Canal near Lutfur house	Good
225.		Under 06 No. Ward at Sharatoil	On Sharatoil Road near Masque	Overall condition is good.
226.		Under 06 No. Ward at Sharatoil	On Sharatoil Road	Good
227.		Under 06 No. Ward at Sharatoil		The condition of the culvert is good
228.		Under 07 No. Ward at Lokkhipur	On Lokkhipur Road near Sunna house	Good
229.		Under 07 No. Ward at Lokkhipur	On Lokkhipur Road	Overall condition is good.
230.		Under 07 No. Ward at Rehi Lokkhipur	On Rehi Lokkhipur Road near Shuzon house	Good
231.		Under 07 No. Ward at Rehi Lokkhipur	On Rehi Lokkhipur Road	The condition of the culvert is good
232.		Under 07 No. Ward at Rehi Lokkhipur	On Rehi Lokkhipur Road	Good
233.	Barodhul	Under 06 No. Ward at Khidrochapri	On Khidrochapri Canal	Overall condition is good.
234.		Under 05 No. Ward at Barodhul	On Barodhul Canal	It is in good condition.
235.		Under 05 No. Ward at at Barodhul	On Barodhul Road	No earth on both sides of the culvert.
236.		Under 08 No. Ward at Beelmohisha	On Beelmohisha Road near Alam shop	The condition of the culvert is good
237.		Under 08 No. Ward at Beelmohisha		Good
238.		Under 09 No. Ward at Gaschapri	On Gaschapri Canal near Tazimuddin house	Overall condition is good.
239.		Under 09 No. Ward at Gaschapri	On Gaschapri Canal	Good
240.		Under 09 No. Ward at Gaschapri	On Gaschapri Canal near School	The condition of the culvert is good
241.		Under 08 No. Ward at Beelmohisha	On Beelmohisha boat ghat	Overall condition is good.
242.		Under 08 No. Ward at	On Bonkhor Road	Good

		Bonkhori		
243.		Under 09 No. Ward at Gaschapri	On Gaschapri Road	Good
244.	Belkuchi Pourashava	Under 02 No. Ward at Shohagpur	On Shohagpur Wapda Canal	Presently there is now water under it. All kinds of vehicles move over the culvert.
245.		Under 02 No. Ward at Shohagpur	On Shohagpur Wapda Canal	The condition of the culvert is good
246.		Under 02 No. Ward at Shohagpur	On Shohagpur Wapda Canal	Good
247.		Under 02 No. Ward at Belkuchi	On Belkuchi Wapda Canal	Good
248.		Under 02 No. Ward at Belkuchi Upazila	On Belkuchi Upazila Wapda Canal	The condition of the culvert is good
249.		Under 07 No. Ward at mokundogati	On mokundogati Wapda Canal	Overall condition is good.
250.		Under 01 No. Ward at Bera khorua	Bera khorua	Good
251.		Under 01 No. Ward at Shubornoshora	On Shubornoshara Wapda Canal	It is in good condition.
252.		Under 02 No. Ward at Shohagpur korytola	On Shohagpur korytola Wapda Canal	Good
253.		Under 02 No. Ward at Char Delua	On Char Delua Wapda Canal	The condition of the culvert is good
254.		Under 01 No. Ward at Shubornoshara	On Shubornoshara Wapda Canal	Good
255.		Under 01 No. Ward at Chala Uttor Para	On Chala Uttor Para Road-1	Good
256.		Under 01 No. Ward at Chala Uttor Para	On Chala Uttor Para Road-2	The condition of the culvert is good.
257.		Under 01 No. Ward at Chala Uttor Para	On Chala Uttor Para Road-3	Overall condition is good.
258.		Under 01 No. Ward at Chala Uttor Para	On Chala Uttor Para Road-4	Good
259.		Under 01 No. Ward at Chala Uttor Para	On Chala Uttor Para Road-5	Good
260.		Under 01 No. Ward at Chala Uttor Para	On Chala Uttor Para Road-6	Good
261.		Under 01 No. Ward at Bera khorua	On Bera khorua Canal	Good
262.		Under 01 No. Ward at Bera khorua	On Bera khorua Canal	Overall condition is good.
263.		Under 04 No. Ward at Jidhuri	On Jidhuri Hatol	Good
264.		Under 04 No. Ward at Jidhuri	On Jidhuri Hatol	It is in good condition.
265.		Under 05 No. Ward at Goramashi	On Goramashi Road	Good
266.		Under 01 No. Ward at Shubornoshara	On Shubornoshara Canal	Good
267.		Under 01 No. Ward at Shubornoshara	On Shubornoshara Canal	The culvert is out of order and closed.
268.		Under 01 No. Ward at Shubornoshara	On Shubornoshara Canal	Good
269.		Under 01 No. Ward at Shubornoshara	On Shubornoshara Canal	Overall condition is good.
270.		Under 02 No. Ward at Khidromatiya	On Khidromatiya Canal-1	Good
271.	Under 02 No. Ward at Khidromatiya	On Khidromatiya Canal-2	The culvert is closed and no earth on both ends.	
272.	Under 02 No. Ward at	On Khidromatiya	Overall condition is good.	

		Khidromatiya	Canal-3	
273.		Under 02 No. Ward at Khidromatiya	On Khidromatiya Canal-4	The culvert is broken.
274.		Under 02 No. Ward at Khidromatiya	On Khidromatiya Canal-5	Overall condition is good.
275.		Under 03 No. Ward at Chala Purbo Para	On Chala Purbo Para Road	Good
276.		Under 01 No. Ward at BoyaraBari	On BoyaraBari Wapda Canal	Good
277.		Under 01 No. Ward at BoyaraBari	On BoyaraBari Wapda Canal	Overall condition is good.
278.		Under 01 No. Ward at BoyaraBari	On BoyaraBari Road	Good
279.		Under 01 No. Ward at Shubornoshara	On Shubornoshora Wapda Canal	It is in good condition.
280.		Under 01 No. Ward at Shubornoshara	On Shubornoshora Wapda Canal	Good
281.		Under 01 No. Ward at Shubornoshara	On Shubornoshora and Shahapur Road	Overall condition is good.
282.		Under 01 No. Ward at Shubornoshara	On Shubornoshora and Shahapur Road	Good
283.		Under 01 No. Ward at Shubornoshara	On Shubornoshora Road	It is in good condition.
284.		Under 02 No. Ward at Shohagpur	On Shohagpur Road	Good
285.		Under 01 No. Ward at Berakherua	On Berakherua Canal	Overall condition is good.
286.		Under 01 No. Ward at Boyrabari	On Boyrabari Wapda Canal-1	Good
287.		Under 01 No. Ward at Boyrabari	On Boyrabari Wapda Canal-2	It is in good condition.
288.		Under 01 No. Ward at Boyrabari	On Boyrabari Wapda Canal-3	Good
289.		Under 03 No. Ward at Chala kezi School	On Chala KG School Road	The culvert is broken.
290.		Under 03 No. Ward at Chala kezi School	On Chala office Para	The culvert is broken.
291.		Under 08 No. Ward at Shernagor	On Shernagor Road	Good
292.	Rajapur	Under 03 No. Ward at Shomesh pur	On Tin matha nRoad	Overall condition is good.
293.		Under 06 No. Ward at Belgasi	On Belgasi Road	Good
294.		Under 06 No. Ward at Belgasi	On Belgasi kacha Road	Good
295.		Under 06 No. Ward at Thakur Para	OnThakur Para Road	Good
296.		Under 04 No. Ward at Char mokimpur		The culvert is closed now. The earth has fallen on the both ends as a result it has been clogged.
297.		Under 02 No. Ward at Mazahil	On Mazahil Road near Tara gosh house	Good
298.		Under 02 No. Ward at Mazahil	On Mazahil Road near Chan member house	Overall condition is good.
299.		Under 03 No. Ward at Shomesh pur	On Shomesh pur Road near Rezman master house	Good
300.		Under 03 No. Ward at Shomesh pur	On Shomesh pur Road near Shohidul	It is in good condition.

		member house	
301.	Under 03 No. Ward at Shomesh pur	On Shomesh pur Road near Shanta house	Overall condition is good.
302.	Under 03 No. Ward at Shomesh pur	On Shomesh pur Road near Kutal house	Good
303.	Under 05 No. Ward at Rajapur	On Rajapur Road near Shudhir gosh house	It is in good condition.
304.	Under 05 No. Ward at Rajapur	On Rajapur Road near Ashraf master house	Good
305.	Under 05 No. Ward at Rajapur	On Rajapur Road near Roshid house	Overall condition is good.
306.	Under 05 No. Ward at Rajapur	On Rajapur Road near Jamal house	Good
307.	Under 05 No. Ward at Rajapur	On Rajapur Road	Overall condition is good.
308.	Under 07 No. Ward at Ambaria	On Ambaria Road near Shanta house	Good
309.	Under 07 No. Ward at Ambaria	On Ambaria Road near Govt. Primary School	Good
310.	Under 07 No. Ward at Ambaria	On Ambaria Road near Soleman house	Overall condition is good.
311.	Under 06 No. Ward at Belgasi	On Belgasi Road near Sutar Soleman house	Good
312.	Under 06 No. Ward at Belgasi		It is in good condition.
313.	Under 05 No. Ward at Vaturiya	On Vaturiya Road	Overall condition is good.
314.	Under 06 No. Ward at Thakur Para	On Thakur Para Road	Good
315.	Under 07 No. Ward at Kodomtoli	On Kodomtoli Road	Good
316.	Under 08 No. Ward at Aguriya	On Aguriya Road	It is in good condition.
317.	Under 08 No. Ward at Shashapur	On Shashapur Bazar	It is in good condition.
318.	Under 08 No. Ward at Shashapur	On Shashapur Road	It is in good condition.
319.	Under 08 No. Ward at Horinathpur	On Horinathpur Road	Earth has been removed from the both ends of the culvert.
320.	Under 09 No. Ward at Nangati	On Nangati Road	It has become a hole in on side.

Source: Upazila Engineer, LGED, Unioun Parishad and local people.

Information of roads: Union-wise name of road, location, length, height and present condition:

Name of Union	Location		K.M	Quality (Paka/Kacha/HBB)	Height	Present condition	
		Village (from- to) Ward No.					
Belkuchi Sadar	1.	From Shahapur River up to Baroitola	8	5 km	Kacha	4 feet	Some places of the road are broken. It needs to repair this road
	2.	From Boritola Soleman Member's house up to Doshkoda Bazar	1	3 km	Kacha	4 feet	If 5 feet soil is fillup the road then it will not be flooded.
	3.	From Gofur Deoan's house up to Doshkoda Bazar	2	0.75 km	Kacha	45 feet	Some spots have hole, ditches and down.
	4.	From Mulkandi Bar Pakhia Govt. Primary School through Borhan's house up to Manob Mukti Road	3	2 km	Kacha	6 feet	Some spots are broken.
	5.	From Choto Bera Kherua Zahurul's house up to Nural Talukder's house		4 km	Kacha	7 feet	good
	6.	From Mulkandi Hatkhola up to Choto Berakheru Kheyghat	1	1.50 km	Kacha	1.50 feet	The height of the road is below level. level.
	7.	From Mulkandi Osman's house through Barpakhiya Govt. Primary School up to Choto Berakharua Salman's house to Kheyaghat.	1	3.50 km	Kacha	2 feet	The height of the road is below level. level
	8.	From Choto Berakheru Aziz Fokir's house up to Jolil Bapari's house	3	2 km	Kacha	1.50 feet	The height of the road is below level. level
	9.	From Mulkandi Lebu Shorkar's house through Nur Mohamad's house up to Manob Mukti Road	1	04 km	Kacha		Some places of the road are low/ down.
	10.	From Mulkandi Salam Docandar's house up to Manob Mukti Road	1	01 km	Kacha	01 feet	Some places of the road are broken.
	11.	From Berakherua Kheyaghat through Mulkandi Boritola up to Golaj's shop	3	02 km	Kacha	3.50 feet	The road is under flood level
	12.	From Belkuchi	4	1.50	Kacha	05	The height of

		Purbo Para Graveyard up to Alauddin Akondo's house		km		feet	the road is below level. level
	13.	From Belkuchi Purbo Para Graveyard through Belkuchi Govt. Primary School upto Joygonnesa's house	4	07 km	Kacha	05 feet	About half km of the road is broken.
	14.	From Belkuchi Boritola up to Nasi Member's house	5	04 km	Paka	1.50 feet	About 2 kms of the road is low and has broken spots.
	15.	From Ranipura Bazar up to Shashapur Bazar	8	01 km	Paka	05 feet	good
	16.	From Ranipura Bazar up to Daripur Bazar	8	01 km	Paka	05 feet	Some spots have been created hole which are needed to maintenance.
Doulatpur	17.	From Mamudpur from Doulatpur	1	05 km	Paka	06 feet	Many places of the road is broken.
	18.	From Mamudpur bridge dolutpur Meghulla Paka Rasta	1	02 km	Kacha	04 feet	Many places of the road is low/ down.
	19.	From Mamud Mofiz Hazi's house up to Beelgari	3	0.50 km	Kacha	04 feet	It is in good condition.
	20.	From Mamud Chilkathi up to Beelgora	3	0.50 km	Kacha	02 feet	It is in good condition.
	21.	From Shaldier Mor up to Meghulla Madrassa	1	02 km	Paka	04 feet	It is in good condition.
	22.	From Boura Foridul Market up to Kanda Para Pakarastar	2, 3	02 km	Kacha	04 feet	It is in good condition.
	23.	From Kollanpur Bazar up to Kolagasi Bazar	2	1.50 km	Kacha	2 feet	It is in good condition.
	24.	From Hayet Ali's house up to Hazi Abdul Hye's house	3	01 km	Kacha	02 feet	The road is under flood level and some spots are broken.
	25.	From Moti Market through Purbo Para up to Salam Market	3	01 km	Kacha		The road is under flood
	26.	From Doulatpur through Bebeel and Gabtola up to Goplpur Bot-tola	7	3.48 km	Paka	05 feet	The road is under flood
	27.	From Doulatpur through Kollanpur and Bolorampur up	7	6.90 km	Paka	03 feet	Some spots are down, have holes

	to Shuguna Bazar					and broken
28.	From Doulatpur up to Azugora Bazar	6,7	1.30 km	Paka	04 feet	Good
29.	From Doultpur UP up to Khidrochapri Bazar	6	1.33 km	Paka	03 feet	Good
30.	From Doulatpur up to Dhukuriabera UP	3,6	1.22 km	Paka	04 feet	Good
31.	From Doulatpur UP Office up to Dhulga Gorakhali Doulatpur	4,6	1.94 km	Paka	04 feet	Good
32.	From Azugora Road Crossing up to Betil	6	0.72 km 0.79 km	Kacha paka	04 feet	Good
33.	From Azugora Road Crossing from Betil	6	2.50 km	Hering bond	03 feet	The road is under flood
34.	From Doulatpur Hat up to Kolagasi bridge	7	1.25 km	Kacha	04 feet	Some spots are down/ low high
35.	From Azugora Bazar up to Doulatpur Moti Market	6	3.10 km	Kacha	04 feet	Good
36.	From Pestuk Salam Market up to Khukni Road	7	1.25 km	Kacha	04 feet	Good
37.	From Azugura through Betil Bazar upto Soudia Chadpur UP Office	6	2.50 km	Paka	04 feet	The road is under flood
38.	From Azugora KG School up to Mukbol Hazi's house	6	01 km	Kacha	03 feet	The road is below flood
39.	From Chondi Beel Road upto Azugora Zamat Mor	6	3.50 km	Paka	05 feet	The road is below flood
40.	From Goprekhi upto Modhipur	8	1.50 km	Kacha	058 feet	Good
41.	From Shernagor upto Shaldair Bazar	1	2.20 km	Paka	04 feet	Good
42.	From Doulatpur Naramuri's house from Salam's Rice Mill	7	0.40 km	Kacha	05 feet	Road is broken
43.	From Vangabari upto Gopalpur Boar bridge	9	1.40 km	Kacha	04 feet	The road is not leveled and need to re-fill soil/ earth.
44.	From Barupor upto Barupur Vangabari	7	0.40 km	Kacha	04 feet	The road is not leveled and need to re-fill soil/ earth.
45.	Azugora Gotatola Bazar upto Wapda Embankment	6	0.70 km	Paka	plan	good

46.	From Doulatpur High School upto Kolagasi Primary School	7	1.50 km	Kacha	02 feet	The road is under flood level
47.	From Goprekhi Ata Member's house upto Dulal's house	8	0.40 km	Kacha	03 feet	The height of the road is below level.
48.	From Vangabari Munna Molla's house up to Bacchu house	8	0.60 km	Kacha	03 feet	The height of the road is below level.
49.	From Teshi Hazrot Molla's house up to Golap's house	3	0.40 km	Kacha	04 feet	Road is broken
50.	From Doulatpur Moti Market up to Hosein Pramanik's house	7	1.30 km	Kacha	04 feet	Good
51.	From Pestu Salam Market up to Mehermal Mor	7	1.21 km	Kacha	05 feet	Some spots are broken
52.	From Doulatpur Bazar up to Dhukuri Bera Shogun-tola	7	02.00 km	Kacha	05 feet	Good
53.	From Narmuri Bridge up to Doulatpur UP Parishad	7	2.00 km	Kacha	04 feet	Side of the road has broken
54.	From Pestuk Keroni's Rice Mill up to Kolagasi Bazar	7	01 km	Kacha	04 feet	Good
55.	From Pestuk Afsar's house up to Forman's house	7	0.50 km	Kacha	04 feet	It is in good condition.
56.	From Pestuk Joynal Pramanik's house up to Shekh Para	7	0.50 km	Kacha	04 feet	It is in good condition.
57.	Pestuk Aziz's house bridge up to Dhukuriaber Sheguntola	7	0.50 km	Kacha	04 feet	It is in good condition.
58.	From Atar Dag Moti Master's house Piana Azhar's house	6	1 km	Kacha	05 feet	It is in good condition.
59.	From Robi Hazi's house up to Atar Dag Paka Road	6	1.50 km	Kacha	05 feet	The road is not leveled.
60.	From Roshid Chairman's house up to Barupor Graveyard	7	1 km	Kacha	04 feet	The road is not leveled.
61.	From Roshid Chairman's house up to Moti Market	3	1.50 km	Kacha	06 feet	The road is not leveled.
62.	From Mehermal Mor up to Habaidi khola Golam's house	3	1.30 km	Kacha	10 feet	Good
63.	From Barupor	8	1.25	Kacha	05	Good

		Jonal Munshi's house up to Doulatpur UP		km		feet	
	64.	Pestuk Primary School up to Meher Mal's Mor	7	2 km	Kacha	05 feet	Good
Rajapur	65.	From Randhuni Bari upto Kamarkhondo Upazila Road	1	3.42 km	Paka	04 feet	It is in good condition.
	66.	From Rajapur UP through Shomeshpur Bazar upto Modhupur Bazar	5	11.53 km	Paka	03 feet	It is in good condition.
	67.	From Rajapur Bazar up to UP Office	5	1 km	Paka	2 feet	It is in good condition.
	68.	From Rajapur UP up to Thakar Para	5	1.75 km	Hering bond	2 feet	Brick sole has removed from the road.
	69.	From Thakur Para up to Tamia Bazar	6	2.44 km	Kacha	2 feet	It's become difficult to use the road when it rains.
	70.	From Shomeshpur Modhupur Road up to Adachaki	3	2.50 km	Paka	2 feet	Good
	71.	From Vutira up to Makimpur Bazar	4,5	3 km	Kacha	4 feet	It's become difficult to use the road when it rains.
	72.	From Mazhial up to Randhunibari	2	0.73 km	Paka	4 feet	The road goes under water during rainy season.
	73.	From Thakur Para up to Ambaria bridge	6	2.46 km	Paqka	2 feet	The road goes under water during rainy season.
	74.	From Berakherua bridge up to Shoshan Ghat	4	2 km	Kacha	3 feet	It's become difficult to use the road when it rains.
	75.	From Naggati up to Kodomtoli (1)	9	1.230 km	Kacha	2 feet	It's become difficult to use the road when it rains.
	76.	From Naggati up to kodomtoli (2)	9	0.55 km	Paka	2 feet	Good
	77.	From Ambaria up to Bagun	7	1.60 km	Kacha	3 feet	It's become difficult to use the road when it rains.
	78.	From Char Randhunibari up to Kheyra Ghat	1	0.55 km	Kacha	3 feet	It's become difficult to use the road when it rains.
	79.	From Jedhuri Mor up to Konbari Bazar	3	2 km	Paka	Plen	Good
	80.	From Konabari up	3	2 km	Paka	Plen	No vehicle

		to Tami Bazar					play on the road, only walking.
	81.	From Tamia Bazar up to Wapda	3	5 km	Paka	Plen	About 1 km of the road is broken.
	82.	From Shomeshpur up to Char Shomeshpur	3	2 km	Paka	7 feet	Good
	83.	From Randhunibari Graveyard up to UP Office	1	3 km	Kacha	4 feet	It's become difficult to use the road when it rains.
	84.	From Randhunibari upto Golam Nobi Hazi's house	1	1 km	Kacha	4 feet	It's become difficult to use the road when it rains.
	85.	From Randhunibari Shoshidul's house up to Kalibari	1	1 km	Kacha		It's become difficult to use the road when it rains.
	86.	From Berakherua up to Dariyapur	4	1 km	Kacha	10 feet	It's become difficult to use the road when it rains.
	87.	From Char Mokimpur Bazar up to Shomeshpur Bazar-1	4	0.75 km	Paka	7 feet	It's become difficult to use the road when it rains.
	88.	From Char Mokimpur Bazar up to Shomeshpur Bazar-2	4	2 km	Kacha	7 feet	It's become difficult to use the road when it rains.
Vangabari	89.	From Vangabari UP Office up to Joknala Kalibari Temple	6	5.52 km	Kacha	5 feet	Some spots of the road are broken.
	90.	From Vangabari UP Office up to Shomeshpur Modhupor Road	3	3.25 km	Kacha	5 feet	Good
	91.	From Shelbarisha up to Joknala	9	1 km	Kacha	2 feet	Good
	92.	From Vangabari up to Garamashi	6	2.40 km	Kacha	3 feet	It is in good condition.
	93.	From Tamia Possa Road up to Hospital	1	1.43 km	Paka	3 feet	It is in good condition.
	94.	From Tamia Hospital from Jidhuri Vangabari	1	1.50 km	Kacha	Plen	It is in good condition.
	95.	From Tamia Hospital up to Jidhuri Vangabari	1	1.50 km	Kacha	Plen	No vehicle play on the road, only walking.
	96.	From Joknala Kalibari up to Shogura Bolorampur	9	1 km	Kacha	3 feet	No vehicle play on the road, only walking.
	97.	From Tamia Keshar bridge up to Adachaki Hori Sagor	1	1.63 km	Hering bond	3 feet	Bricks have removed from the some places of the

						road.
98.	From Kaligati up to Choudhuribari road	5	1 km	Kacha	3 feet	Good
99.	From Shelbarisha from Shelbarisha Pond	9	2 km	Kacha	4 feet	Soil has removed from some spots of the road.
100.	From Chongati Bashtola Bazar up to Gabgasi Bazar	7	0.70 km	Kacha	4 feet	Good
101.	From Chongati Bashtola Bazar from Gabgasi Bazar	7	0.40 km	Paka	4 feet	Good
102.	From Kazipura Churasta kazipura Kazipura Abul's house	1	1.50 km	Kacha	4 feet	Good
103.	From Konabari up to Tami Graveyard	1	2 km	Kacha	4 feet	Good
104.	From Shubornoshara up to Nishiboyra Ruhul's shop	6	1 km	Kacha	2 feet	Good
105.	From MP Road up to Vangabari	6	1 km	Kacha	2 feet	It is in good condition.
106.	From Nishiboyar Mosque up to Tamia Graveyard	6	1.25 km	Kacha	2 feet	It is in good condition.
107.	From Tamia Bazar up to Khutipara Mosque	1	1 km	Kacha	2 feet	It is in good condition.
108.	From Khuti Para up to Baynapara	1	1 km	Kacha	2 feet	It is in good condition.
109.	From Kazipura Churasta up to Adachaki Eidgah	1	5 km	Paka	3 feet	It is in good condition.
110.	Adachaki Eidgah up to Doulatpur	4	1 km	Paka	4feet	Good
111.	From Adachaki More up to Garamashi	4	1 km	Kacha	5 feet	Good
112.	From Chondongati Churasta up to Shemgati	7	1 km	Kacha	3 feet	Good
113.	From Dokkhin Baynagati Mor up to Shaldi Mor	5	1 km	Kacha	5 feet	Good
114.	From Jobbor Ali's shop up to Dokkhin Baniagati	5	1 km	Kacha	Plen	It is in good condition.
115.	From Shildoier Mor up to River	8	1.50 km	Kacha	5 feet	It is in good condition.
116.	From Shelbarisha Motier's house through Alom's house up to Shelbarisha Bazar	9	4 km	Kacha	4 feet	It is in good condition.
117.	From Khash Shonamukhi School up to Char Joknala Korim's house	9	2 km	Kacha	4 feet	Presently the road is broken in its many places.

118.	From Adchaki Molla Bari Mosque up to Baniagati Salam's house	4	2 km	Kacha	4 feet	Presently the road is broken in its many places.
119.	From Noren Master's house through Kalibari Temple and Habibur's house Dokkhin Baniagati	5	2 km	Kacha	3 feet	There are risks to use this road.
120.	From Dokkhin bAnigati Mohammad Doctor's house from Bissashbari Ali Alam's house	5	3 km	Kacha	4 feet	Presently the road is broken in its many places. Good
121.	From Dokkhin Baniagati Nuton Para Mosque through Shanata's house up to Nazrul Hazi's house	5	1 km	Kacha	3 feet	The height of the road is below level.
122.	From Dokkhin Banigati Amzad's house up to Hossain's house Collage Gate	5	1 km	Kacha	4.50 feet	Some spots of the road are broken
123.	From Shaldier Mulluke's house up to Moniram's house	8	1 km	Kacha	4 feet	Some spots of the road have broken.
124.	From Shaldir Bashar's house up to Shazahan's house	8	1 km	Kacha	4 feet	Some spots of the road have broken.
125.	From Paka Road near Shaldi Korim's house paka Road Hora Sagor River	8	2 km	Kacha	4 feet	Some spots of the road have broken.
126.	From Shaldi Jame Mosque through Shonda Ukil's house paka Road Barek Matobbor's house	8	1.25 km	Kacha	5 feet	Some spots of the road have broken.
127.	From Jamal's house paka Road Hura sagor	8	1.25 km	Kacha	5 feet	Some spots of the road have broken.
128.	From Shaldair Shonertak Jame Mosqoe paka Road Asarer's house	8	0.75 km	Kacha	6 feet	Some spots of the road have broken.
129.	From Bissash Bari Abdul Munshi's house upto Churasta bridge	9	2 km	Kacha	5 feet	Some spos are down and low height
130.	From Bissash Bari Ali Alam's house paka Road Mosque	9	0.50 km	Kacha	5 feet	Good
131.	From Gabsi	7	0.50	Kacha	6 feet	It is in good

	Lalmia's house paka Road Jahingir		km			condition.
132.	From Adom's house Paka Road paka Road Eidgah Ground	7	1 km	Kacha	4 feet	It is in good condition.
133.	From Shemgati mosque through Joshon's house paka Road Shemgati School	7	2 km	Kacha	4 feet	It is in good condition.
134.	From Shemgati Dulal's house paka Road Boura border	7	1 km	Kacha	3.50 feet	The height of the road is below level.
135.	From Chondongati Jamtola Mosque through Asadul's house paka Road Paka Road	7	1.50 km	Kacha	4 feet	Some spots of the road have broken.
136.	From Chondongati Bahaze's house paka Road Mosque	7	1 km	Kacha	4 feet	Some spots of the road have broken.
137.	From Vangara Bari Bazar paka Road Chondongati Paka Road	6	1.50 km	Kacha	4 feet	Some spots of the road have broken.
138.	From Vangabari Ashrafal's house paka Road Mizan house	6	1 km	Kacha	4 feet	Good
139.	From Vangabari Sanower Ukil's house paka Road Konabari	6	1.50 km	Kacha	5 feet	It is in good condition.
140.	From Tamia Uttor Para Hazi Baharam's house paka Road Hazi Moydan Ali's house	2	0.50 km	Kacha	4 feet	It is in good condition.
141.	From Tamia Abu Taleb's house paka Road Hazi Golam's house	2	0.50 km	Kacha	3 feet	The road is down and broken in some places.
142.	From Tamia Salia Madrasha through Sultan's house paka Road Royna Para Mosque	2	1 km	Kacha	3.50 feet	Good
143.	From Tamia Uttor Para Akbor's shop through Mosque paka Road Amzad house	2	1 km	Kacha	4 feet	It is in good condition.
144.	From Tamia Dokkhin Para Hazi Samsul's house through Graveyard paka Road Paka Road	2	1 km	Kacha	3 feet	It is in good condition.
145.	From Tamia Dokkhin Buddho	2	1 km	Kacha	4 feet	It is in good condition.

	Shorkar's house through Hazi Shoker's house upto Paka Road						
146.	From Shok's house upto Tami Dokkhin Para Kobeostan	2	1 km	Kacha	4 feet	Good	
147.	From Tamia Dokkhin Mohabet's house upto Shalbagan	2	1 km	Kacha	4 feet	Good	
148.	From Hafiz Abdulla's House through Tamia Jolil's house upto Banuk's house	2	1 km	Kacha	5 feet	Good	
149.	From Doctor Razzak's house fthrough Habib's house upto Hazi Badol Khan's house	2	0.75 km	Kacha	4 feet	It is in good condition.	
150.	From Tamia Dokkhin Para Bringi Omor Ali's house upto Salam's house	2	0.50 km	Kacha	3 feet	It is in good condition.	
151.	From Tamia Uttorpara Altab's house through Khondokar's house upto Road	2	1 km	Kacha	3 feet	It is in good condition.	
152.	From Khondokar Para Buddho Master's house upto Poschim Para Shalbagan	2	1 km	Kacha	3 feet	Good	
153.	From Tamia Dokkhin Para Amzad's house through Primary School upto Ronzu's house	2	0.50 km	Kacha	4 feet	Good	
154.	From Vangabari Graveyard upto Khuir Vita	6	1 km	Kacha	3 feet	Good	
155.	From Vangabari UP Bhaban through Deluakandi Eidgah Ground upto Uttor Chondongati	6	2.50	Kacha	4 feet	Some spots of the road have broken.	
156.	From Delukandi Abul Chairman's house upto Eidgah Ground	4	1 km	Kacha	3 feet	The height of the road is below level.	
157.	From Delukandi upto Uttor Chondongati	4	2.50 km	Kacha	4 feet	Some spots of the road have broken.	
158.	From Kaliapara Paka Road through Graveyard upto Shomeshpur Road	3	3 km	Kacha	3.50 feet	Some spots of the road have broken.	

159.	From Roynapara Ghori Member's house upto Mosque	1	1 km	Kacha	3.50	Some spots of the road have broken.
160.	From Shaha Alam Mondol's house through Hazi Shajahan's house upto Khalar' house	1	1 km	Kacha	3 feet	Some spots of the road have broken.
161.	From Tamia Uttor Para Rafiqul's house through Abu Hashem's house upto Inshur house	2	0.50 km	Kacha	3 feet	Some spots of the road have broken.
162.	From Tamia Agroni Shongshod upto Kuthipara Jame Mosque	1	1 km	Kacha	4 feet	Good
163.	From Tamia Kuthipara Buddur's house through Rayna Para Chanmia's house upto Paka Road	1	1.50 km	Kacha	5 feet	It is in good condition.
164.	From Tamia Eidgaha Ground through Tamia Poschim Para Fazlu Bhuyan's house upto Paka Road	1	1 km	Kacha	5 feet	It is in good condition.
165.	From Tamia Poschim Para Hazi Almas's house upto Kazipura Paka Road	1	1.50 km	Kacha	4 feet	It is in good condition.
166.	From Tamia Poschim Para Jame Moaque through Abdur Rohim's house upto Chondongati Paka Road	1	1 km	Kacha	5 feet	Good
167.	From Tamia Uttor Para Fazlar Rahmans' house upto Kangal Road Paka Road	2	0.50 km	Kacha	5 feet	Good
168.	From Tamia Uttor Para Mozid's house upto Nuru Islam's house Raynapara Canal	2	1.50 km	Kacha	5 feet	Present condition is good.
169.	From Tamia Uttor Bahadur's house through Kalia Para Graveyard upto Road	2	1 km	Kacha	5 feet	Present condition is good
170.	From Adchaki High School Paka Road upto Hazrot's house	4	1 km	Kacha	5 feet	Present condition is good
171.	From Adachaki	4	0.75	Kacha	5 feet	Present

		Mozammer's house upto High School		km			condition is good
	172.	From Adachaki Kali Bari upto Abul Charman's house	4	0.75	Kacha	4 feet	Present condition is good
	173.	From Adachaki Shuruter's house upto Nur Doctor's house	4	1 km	Kacha	5 feet	Present condition is good
	174.	From Fuljan Mollah's house upto Samsul Hazi's house	4	0.50 km	Kacha	4 feet	The Road is not leveled.
	175.	From Adachaki Parash office upto Hura Sagor	4	0.75 km	Kacha	3 feet	The Road is not leveled.
	176.	From Adachaki Uttor through Khalek Shikder's house upto Satter Shikders house	4	0.75 km	Kacha	6 feet	The height of the road is below level.
	177.	From Dokkhin Para Jame Mosque upto Taltola	4	0.75 km	Kacha	4 feet	It is in good condition.
	178.	From Helal Akondo's house upto Joran Khan's house	4	1 km	Kacha	5 feet	It is in good condition.
	179.	From Rokmashor's house upto Adachaki Kalibari	4	0.75 km	Kacha	5 feet	It is in good condition.
DhokuriaB era	180.	From Char Nobipur upto Dhukuria Bera UP	9	3.22 km	Paka	3 feet	The height of the road is 3 feet. All kinds of vehicles go on it.
	181.	From Dhukira Bera UP upto Betkandi Bazar	9	2 km	Kacha	3 feet	Some spots of the road have broken.
	182.	From Dhukira Bera UP upto Betkandi Bazar	9	1.37 km	Paka	2 feet	The height of the road is below level.
	183.	From Dhukira Bera UP upto Rupni Bazar	9	1.66 km	Kacha	3 feet	The height of the road is below level.
	184.	From Dhukira Bera UP upto Shatbaria	9	2.40 km	Kacha	2.50 feet	The height of the road is below level.
	185.	From Dhukira Bera UP upto Talukder Metuani Hat	9	5.90 km	Kacha	2 feet	The height of the road is below level.
	186.	From Dhukira Bera UP upto Shuguna Churasta Bazar	9	3.90 km	Kacha	2 feet	The height of the road is below level.
	187.	From Dhukira Bera UP upto Shuguna Churasta	9	3.70 km	Kacha	3 feet	The height of the road is below level.
	188.	From Khamar Ullapara upto Nolshondha Hat	6	1.72 km	Kacha	3.50 feet	The height of the road is below level.
	189.	From Lokkhipur upto Shatbira	7	1.70 km	Kacha	3 feet	The height of the road is

	Bazar					below level.
190.	From Gopalpur Bottola upto Barupor Bazar	5	1.40 km	Herig bond	3 feet	The height of the road is below level.
191.	From Kamar Para upto Kollanpur Bazar	2	3.60 km	Paka	3 feet	The height of the road is below level.
192.	From Sharatoil upto Shobtulshi Road	6	4 km	Paka	2 feet	The height of the road is below level.
193.	From Talukder Metuani upto Char Gopalpur	4	1 km	Kacha	2 feet	Some spots of the road are broken and need to earth filling.
194.	From Goinagati upto Char Goghat	9	1 km	Kacha	3 feet	Some spots of the road are broken and need to earth filling.
195.	From Dhukuria Bera UP upto Polli Beela Chinema Hall	9	1.30 km	Kacha	3 feet	Some spots of the road are broken and need to earth filling.
196.	From Khamar Ullahapara Hat upto Char Norina Bazar	6	2 km	Kacha	3 feet	Some spots of the road are broken and need to earth filling.
197.	From Gopalpur Bazar upto Doulatpur Khokni	5	1.21 km	Kacha	3 feet	Some spots of the road are broken and need to earth filling.
198.	From Dhukira Bera upto Bamongram	9	1.50 km	Kacha		Some spots of the road are broken and need to earth filling.
199.	From Shonamukhi upto Metuapara	4	1.30 km	Kacha	3 feet	Some spots of the road are broken and need to earth filling.
200.	From Chad Metuani upto Kollanpur	4	1.60 km	Kacha	2 feet	Some spots of the road are broken and need to earth filling.
201.	From Dhuldier upto Mobupur Hat	2	2.85 km	Kacha	3 feet	Some spots of the road are broken and need to earth filling.
202.	From Kollanpur Madrasha upto Kollanpur Dokkhin Para	2	0.50 km	Kacha	3 feet	Some spots of the road are broken and need to earth filling.
203.	From Abu Said's house through Nurul Hazi's house	2	0.50 km	Kacha	4 feet	Some spots of the road are broken

		upto Mobupur Road					and need to earth filling.
	204.	From Shorbotilshi Molla Para upto Kollanpur Dokkhin Para	2	0.50 km	Kacha	4 feet	Some spots of the road are broken and need to earth filling.
	205.	From Kolagasi upto Khamar Ullahpara	3, 6	7 km	Kacha	3 feet	Some spots of the road are broken and need to earth filling.
	206.	From Talukder Metuani Bazar upto Mobupur Bazar	4	2 km	4 feet		Some spots of the road are broken and need to earth filling.
	207.	From Shuguna Bazar upto Kata Halot	1	1 km	Kacha	5 feet	Good
Barodhul	208.	From Barodhul UP upto Gaschapri Bazar	5	4.50 km	Kacha	8 feet	The Road are presently kacha rani season its Muddy and run to risky
	209.	From Gaschapri Gaschapri Barodhul	9	4.40 km	Kacha	7 feet	The Road are presently kacha rani season its Muddy and run to risky
	210.	From Khidrochapri Gaschapri Kritikhola Ghat	6,7	2.75 km	Kacha	5 feet	The Road are presently kacha rani season its Muddy and run to risky
	211.	From Chotodul Gaschapri Sholoshoto Jangalia	3,5	2.25 km	Kacha		The Road are presently kacha rani season its Muddy and run to risky
	212.	From Barodhul UP Gaschapri kritikhola River ghat	5, 7	2.10 km	Kacha	6 feet	The Road are presently kacha rani season its Muddy and run to risky
	213.	From Gaschapri High School upto Bonkhori boat Ghat	9	1 km	Kacha	6 feet	The Road are presently kacha rani season its Muddy and run to risky
	214.	From Barodhul Information Center upto khidrochapri	5	1 km	Kacha	7 feet	The Road are presently kacha rani season its Muddy and run to risky
	215.	From Barodhul	5	1 km	Kacha	5 feet	The Road are

	Hanif's house upto Rahaman's house						presently kacha rani season its Muddy and run to risky
216.	From Gaschapri upto Gaschapri Bazar	9	0.50 km	Kacha	5 feet		The Road are presently kacha rani season its Muddy and run to risky
217.	From Barodhul UP upto Bonkhori Kheyaghat	5, 8	1.75 km	Kacha	5 feet		The Road are presently kacha rani season its Muddy and run to risky
218.	From Gaschapri Hat upto Gaschapri end border	9	2.30 km	Kacha	4.50 feet		The Road are presently kacha rani season its Muddy and run to risky
219.	From Barodhul UP upto Dulal Member's house	5	0.50 km	Kacha	6 feet		The Road are presently kacha rani season its Muddy and run to risky
220.	From Binni Bari upto Vangabari	4	1 km	Kacha	7 feet		The Road are presently kacha rani season its Muddy and run to risky
221.	From Barodhul Khalek Master's house upto Aynal Member's house	5	0.90 km	Kacha	6 feet		The Road are presently kacha rani season its Muddy and run to risky
222.	From Balia Para upto Mehernagor	4	1.25 km	Kacha	5 feet		The height of the road is below level.
223.	From Beel Mohisha Primary upto Gashchapri High School	8, 9	1.10 km	Kacha	5 feet		The height of the road is below level.
224.	From Dulal Member's house upto Mozem house	8	2.50 km	Kacha	4.50 km		The height of the road is below level.
225.	From Mukbol's house upto Amin Khan's house	8	1 km	Kacha	4 feet		The height of the road is below level.
226.	From Sattar's house upto Alimuddi Fokir's house	8	1 km	Kacha	4 feet		The height of the road is below level.
227.	From Khidrochapri Uttor Para mosque upto Lal Mia's house	6	1.50 km	Kacha	5 feet		The height of the road is below level.
228.	From Khidrochapri	6	1 km	Kacha	5 feet		The height of

	Hafizia Madrasha upto Sobhan's house					the road is below level.
229.	From Char Gashchapri Jorina's house upto Soudia Chadpur	9	4 km	Kacha	5 feet	Some spots of the road have broken.
230.	From Gashchapri High School upto Kashem's house	9	2 km	Kacha	6 feet	The height of the road is below level.
231.	From Jel Haq Hazi's house upto Hamid's house	9	1.50 km	Kacha	7 feet	The height of the road is below level.
232.	From Kirti Khola upto Binnabari	4	2.50 km	Kacha	4 feet	broken No. run
233.	From Kirti Khola Bazar upto end side	4	1 km	Kacha	4 feet	The height of the road is below level.
234.	From Alekdier CDMP Road upto Joynal's house	7	0.50 km	Kacha	4 feet	The height of the road is below level.
235.	From Gaschapri Kuddus's boat Ghat upto Hafezia Madrasha	9	3 km	Kacha	4 feet	The height of the road is below level.
236.	From Vangabari Korban's house upto Mohammad's house	9	1 km	Kacha	5 feet	The height of the road is below level.
237.	From Vangabari Amzad Akondo's house upto High School	9	0.50 km	Kacha	5 feet	The height of the road is below level.
238.	From Barodhul Raton's house upto Hazi's house	5	1 km	Kacha	5 feet	The height of the road is below level.
239.	From Chotodhul Babu's house upto Mozibor's house	5	1 km	Kacha	6 feet	The height of the road is below level.
240.	From Barodhul UP upto River Ghat	5	1 km	Kacha	6 feet	The height of the road is below level.
241.	From Vangabari Shamim's house upto Moti Akondo's house	9	2 km	Kacha	4 feet	The height of the road is below level.
242.	From Binna Bari Mosque upto Alekdia	4	2 km	Kacha	6 feet	The height of the road is below level.
243.	From Nur Mohammad's house upto Kath Bagan	4	0.50 km	Kacha	4 feet	The height of the road is below level.
244.	From Jangilya Monnaf's house upto Kollan's house	3	1 km	Kacha	5 feet	The height of the road is below level.
245.	From Jongalia Mizan's house upto Kolaan's house	3	1.50 km	Kacha	4 feet	The height of the road is below level.
246.	From Mehernagor Samsul's Member	2	0.40 km	Kacha	4 feet	The height of the road is

		house upto Meher Nagor Ghat					below level.
	247.	From Mehernagor School upto Manob Mukti Road	2	0.40 km	Kacha	4 feet	The height of the road is below level.
	248.	From Mehernagor Toraf's house upto Charoil Mosque	2	1.25 km	Kacha	5 feet	The height of the road is below level.
Belkuchi Pourashava	249.	From Mukondogati Bazar upto Belkuchi UP Parishad	7	0.42 km	Paka	plen	Good
	250.	From Belkuchi UP Parishad upto Bera Kherua Bazar	1	0.76 km	Kacha	2 feet	Good
	251.	From Belkuch Upazila upto Berakherua Bazar	1	0.43 km	Kacha	plen	Good
	252.	From Shubornoshara upto Tamia Road	1	0.55 km	Paka	5 feet	the Road broken
	253.	From Shubornoshara upto Ranipura Bazar	1	1.30 km	Paka	5feet	Good
	254.	From Wapda Embankment Korytola upto Shagahpur Hat	2	1 km	Paka	4 feet	Good
	255.	From Belkuchi Koritola upto Shahagpur Hat	2	1.10 km	Paka	5feet	Good
	256.	From Chala Sath Matha upto Char Delua	3	4.50 km	Kacha/Paka	4 feet	Good
	257.	From Shubornoshara upto Ranipura Bazar	1	1.40 km	Paka	4 feet	Good
	258.	From Chartola from Garamashi	3	1.76 km	Paka	4 feet	Some spots are broken and it has become risky.
	259.	From Shubornoshara upto Shahapur	1	2.10 km	Paka	3.50 feet	Good
	260.	From Shohapur through Barodhul Randhuni Bari Mulkandi Bazar	2	22.30 km	Kacha	5 feet	Some spots are broken and it has become risky.
	261.	From Chala Sath-Matha upto Bolder Bazar Road	3	0.65 km	Kacha	Plen	The road needs to raise it heights.
	262.	From Shubornoshara upto Nishiboyra Chahichia Culvert	2	0.40 km	Kacha	Plen	The road needs to raise it heights
	263.	From Shubornoshara upto Boyrabari	2	0.50 km	Kacha	3 feet	In rainy season it becomes muddy and risky.

264.	From Shubornoshara Sattar Master's house upto Eidgah Ground	2	0.53 km	Paka	2 feet	Good
265.	From Delugati upto Montala Islam Road	2	1 km	Kacha	3 feet	In rainy season it becomes muddy and risky.
266.	From Belkuchi Reg. Primary School upto Bisha's house	1	0.40 km	Kacha	4 feet	In rainy season it becomes muddy and risky.
267.	From Shubornoshara Belkuchi up to Kamarkhondo Road	2	0.40 km	Kacha	4 feet	In rainy season it becomes muddy and risky.
268.	From Shohaghpur Shamim Member's house upto Roshid Chairman's house	2	0.60 km	Paka	3 feet	Good
269.	From Delukandi Korban Munshi's house upto Abdur Rohim's house	2	1 km	Kacha	3 feet	
270.	From Char Delua upto Uttor Delua	2	1.10 km	Kacha	5 feet	The height of the road is below level.
271.	From Belkuchi Road upto Ahorinathpar Jame Mosque	1	1 km	Kacha	2 feet	The height of the road is below level.
272.	From Belkuchi Jame Mosque upto Gribulla Badsha's house	4	1 km	Kacha	3 feet	The height of the road is below level.
273.	From Delua Seloghat up to Eidgah Ground	2	1 km	Kacha	4 feet	The height of the road is below level.
274.	From Delua Jame Mosque to Aftab Master's house	2	1 km	Kacha	2 feet	The height of the road is below level.
275.	From Shubornoshara up to Shashapur	1	2 km	Kacha	3 feet	The height of the road is below level.

Information Source: Union Parishad and Upazila LGED, Nur Mohammad (01719-664994)

Information of Bazars: Union-wise name of Bazar, location, number of shops and cooperatives and other information:

SL #	Union	Name of Bazar	When Sits the Bazar	No. of Shop	No. of Cooperative	Description
1.	Belkuchi	Delua Bazar	Morning	16	No.	The space of the Bazar is small. The Bazar sits in the morning. All essential goods are found here.
2.		Ranipura Bazar	Morning	150	01	The space of the Bazar is small. The Bazar sits in the morning. All essential goods are found here.
3.		Belkuchi Doshkhada Bazar	Morning	15	No.	The space of the Bazar is small. The Bazar sits in the morning. All essential goods are found here.
4.	Belkuchi Pourashava	Belkuchi Sathmatha Bazar	Morning	20	No.	The space of the Bazar is small. The Bazar sits in the morning. All essential goods are found here.
5.		Chala Bazar	Morning	200	01	The Chala Bazar is one of the biggest market place in Belkuchi upazila. Almost every thing, including rice, fish, vegetables and other essential goods are sold here.
6.		Mokundogati Bazar	Morning/ Afternoon	1500	03	The Mukundogati Bazar is one of the biggest market place in Belkuchi upazila. Almost every thing, including rice, fish, vegetables and other essential goods are sold here.
7.		Shernagor Bazar	Morning	100	01	The Shernagor Bazar is one of the biggest market place in Belkuchi upazila. Almost every thing, including rice, fish, vegetables and other essential goods are sold here.
8.		Kamar Para	Morning	100	01	The Kamar Para Bazar is big market place. Almost every thing, including rice, fish, vegetables and other essential goods are sold here.
9.		Joygonnesa Bazar	Morning/ Afternoon	50	No.	The space of the Bazar is small. The Bazar sits in the afternoon. All essential goods are found here.
10.		Aguria Bazar	Afternoon	10	01	The space of the Bazar is small. The Bazar sits in the afternoon. All essential goods are found here.
11.		Shabaspur Bazar	Afternoon	150	01	The space of the Bazar is small. The Bazar sits in the afternoon. All essential goods are found here.
12.		Rajapur Bazar	Afternoon	20	No.	The space of the Bazar is small. The Bazar sits in the afternoon. All essential goods are found here.
13.		Shomsher Bazar	Morning/ Afternoon	500	04	The space of the Bazar is small. The Bazar sits in the afternoon. All essential goods are found here.
14.		Tamia Bazar	Morning/ Afternoon	200	01	Tamai Bazar is one of the biggest market in Belkuchi Upazila.
15.		ShenVangabari	Morning	560	No.	This market is not big. There is limited number of shops here to sale households essential goods to

						meet daily demands.
16.		Gabgasi Bazar	Morning/ Afternoon	100	01	This market is not big. There is limited number of shops here to sale households essential goods to meet daily demands.
17.		Baynagati Bazar	Morning	50	01	This market is not big. There are limited number of shops here to sale households essential goods to meet daily demands.
18.		Shuguna Bazar	Morning/ Afternoon	50	No.	This market is not big. There are limited number of shops here to sale households essential goods to meet daily demands.
19.		Shola Bariya Bazar	Morning/ Afternoon	100	01	This market is not big. There are limited number of shops here to sale households essential goods to meet daily demands.
20.	Dhukuria Bera	Dhukuria Bera Bazar	Morning/ Afternoon	300	02	This is a big Bazar. There are about 300 shops in this market.
21.		Gopalpur Bazar	Morning/ Afternoon	150	02	gopalpur Bazar necessary goods are available hear
22.		Kolagasi Bazar	Morning/ Afternoon	30	No.	All the basic necessary items and goods are available in this market.
23.		Char Metuani Bazar	Afternoon	50	No.	All the basic necessary items and goods are available in this market.
24.		Kollanpur Bazar	Afternoon	500	01	All the basic necessary items and goods are available in this market.
25.		Talukder Metuani Bazar	Afternoon	70	01	All the basic necessary items and goods are available in this market.
26.		Mobupor Bazar	Morning/ Afternoon	150	No.	All the basic necessary items and goods are available in this market.
27.		Shoguna Bazar	Morning	70	No.	All the basic necessary items and goods are available in this market.
28.		Khamar Ullahpara Bazar	Morning/ Afternoon	150	01	All the basic necessary items and goods are available in this market.
29.	Doulatpur Bazar	Azuygora Bazar	Morning/ Afternoon	50	01	This Bazar has all kinds of shops to sale basic necessary goods. Every thing is found in morning and afternoon.
30.		Azuygora Bot Tola Bazar	Morning	40	No.	This Bazar has all kinds of shops to sale basic necessary goods. Every thing is found in morning and afternoon.
31.		Betil Bazar	Morning/ Afternoon	200	01	This Bazar has all kinds of shops to sale basic necessary goods. Every thing is found in morning and afternoon.
32.		Kamar Para	Morning	150	01	This Bazar has all kinds of shops to sale basic necessary goods. Every thing is found in morning and afternoon.
33.		Doulut pur Bazar	Morning/ Afternoon	100	01	This Bazar has all kinds of shops to sale basic necessary goods. Every thing is found in morning and afternoon.
34.	Barodhul	Vangabari Bazar	Morning/ Afternoon	200	01	This Bazar has all kinds of shops to sale basic necessary goods. Every thing is found in morning and afternoon.

35.		Shemnagor Bazar	Morning	80	01	This Bazar has all kinds of shops to sale basic necessary goods. Every thing is found in morning and afternoon.
36.		Kanda Para Bazar	Morning/ Afternoon	250	01	This Bazar has all kinds of shops to sale basic necessary goods. Every thing is found in morning and afternoon.
37.		Salam Market	Afternoon	65	No.	This Bazar has all kinds of shops to sale basic necessary goods. Every thing is found in morning and afternoon.
38.		Moti Market	Morning	100	No.	This Bazar has all kinds of shops to sale basic necessary goods. Every thing is found in morning and afternoon.
39.		Gopalpur Bot Tola Bazar	Morning/ Afternoon	550	02	This Bazar has all kinds of shops to sale basic necessary goods. Every thing is found in morning and afternoon.

Informaiton source: UP, Shop Owners Association and field visit.

Information of educational institutes: high school, college, primary school, Madrasha, BRAC School and libraries with details.

List of High School

SI #	Type of Institution	Name of High School	No. of Student	No. of Teacher	Ward	Flood Level?
01	Non Govt.	G S K L High School	849	11	Dhukuria Bera in 7 No. Ward	No
02	Non Govt.	Tashia High School	713	11	Doulatpur in 3 No. Ward	No
03	Non Govt.	Doulatpur Bomukhi High School	1298	10	Doulatpur in 3 No. Ward	No
04	Non Govt.	Rajapur High School	1145	09	Rajapur in 4 No. Ward	No
05	Non Govt.	Tamiya Bohumokhi High School	752	09	Vangabari in 03 No. Ward	No
06	Non Govt.	Dhukuria Bera High School	1008	10	Dhukuria in 09 No. Ward	No
07	Non Govt.	Shohaghpur Notun Para Para	748	14	Belkuchi in 09 No. Ward	No
08	Non Govt.	Shohagpur Pilot Girls School	1622	09	Belkuchi in 02 No. Ward	No
09	Non Govt.	Baniagati SN Academi School	760	09	Vangabari in 05 No. Ward	No
10	Non Govt.	Sholoshoto Jangaliya High School	479	09	Borudhol in 06 No. Ward	No
11	Non Govt.	Tamiya Girls High School	597	10	Vangabari in 03 No. Ward	No
12	Non Govt.	Dhukira Girls High School	247	09	Dhukira in 08 No. Ward	No
13	Non Govt.	Alimuddin Osman Goni High School	668	11	Rajapur in 02 No. Ward	No
14	Non Govt.	Gash Shonamukhi SB High School	528	09	Vangabari in 03 No. Ward	No
15	Non Govt.	Azugora High School	822	10	Doulatpur High School	No
16	Non Govt.	Adachaki High School	477	10	Vangabari Ward 04 No. Ward	No
17	Non Govt.	Shomeshpur High School	363	12	Azapur in 03 No. Ward	No
18	Non Govt.	Chondongati High School	3454	09	Vangabari in 06 No. Ward	No
19	Non Govt.	Shohagpur SK Pilot High School	1568	11	Belkuchi in 07 No. Ward	No
20	Non Govt.	Dhukira Model High School	277	10	Dhukirya in 8 No. Ward	No
21	Non Govt.	Metuani High School	370	09	Dhukirya in 5 No. Ward	No
22	Non Govt.	Mazeda Adil Shoronio High School	490	10	Vangabari High School	No
23	Non Govt.	BUK High School	425	11	Vangabari in 03 No. Ward	No
24	Non Govt.	Kamar Para ALS Girls High School	449	11	Doulatpur in 03 No. Ward	No
25	Non Govt.	ShonaVanga Bari High School	366	12	Vangabari in 06 No. Ward	No
26	Non Govt.	Garamashi Jidhori Girls High School	355	10	Belkuchi Pourashava	No
27	Non Govt.	Alhaz Mozibul Haq NI MAB	396	05	Barodhul in 06 No. Ward	No

28	Non Govt.	DSA High School	276	06	Borudhol in 07 No. Ward	No
29	Non Govt.	Provakor High School	150	06	Tamiya in 1 No. Ward	No
30	Non Govt.	Imperial Pre-Cadet High School	152	6	Khamar Gram	No
31	Non Govt.	Belkuchi Shishu Academy	80	4	Chala Office Para	No

List of College

SI #	Type of Institution	Name of College	No. of Student	No. of Teacher	Union	Ward No.	Flood Level
01	Non Govt.	Belkuchi Degree College	3,083	70	Belkuchi Pourashava	9	Yes
02	Non Govt.	Belkuchi Bohumokhi Women's Degree College	778	37	Belkuchi Pourashava	9	Yes
03	Non Govt.	Rajapur Degree College	667	57	Rajapur	5	No
04	Non Govt.	Doulatpur Degree College	775	50	Dolutpor	7	No
05	Non Govt.	Belkuchi Model College	338	19	Belkuchi Pourashava	3	No
06	Non Govt.	Baniagati SN collage	255	24	Vangabari	8	No
07	Non Govt.	Light House Technical and BM College	100	03	Dhukira	8	No
08	Non Govt.	Yelas Kona Goprekhi Technical School and College	120	13	Goprekhi	8	No

Primary School

SI #	Govt. / Non Govt.	Name of School	No. of Student	No. of Teacher	Location		Flood Level
					Name of Union	Ward No.	
1.	Govt.	Shomeshpur Govt. Primary School	342	07	Rajapur	3	Yes
2.	Govt.	Char Shomeshpur Govt. Primary School	214	04	Rajapur	3	No
3.	Govt.	Mazahil Govt. Primary School	502	05	Rajapur	3	No
4.	Govt.	Rondhon Barish Govt. Primary School	380	08	Rajapur	2	No
5.	Govt.	Nafkata Govt. Primary School	538	07	Rajapur	1	No
6.	Govt.	Vutoria Dokkhin mayzahil Govt. Primary School	426	09	Rajapur	2	Yes
7.	Govt.	Mokimpur Govt. Primary School	351	05	Rajapur	4	Yes
8.	Govt.	Rajapur Govt. Primary School	510	04	Rajapur	5	No
9.	Govt.	Arom Bariya Govt. Primary School	331	05	Rajapur	7	Yes
10.	Govt.	BIDC Govt. Primary School	254	06	Rajapur	2	No
11.	Govt.	Azuriya Govt. Primary School	734	05	Rajapur	8	Yes
12.	Govt.	Shashapur Govt. Primary School	238	04	Rajapur	8	No
13.	Govt.	Mulkandi Govt. Primary	313	05	Belkuchi	2	No

		School					
14.	Govt.	Delua Govt. Primary School	342	04	Belkuchi	2	No
15.	Govt.	Char Delua Govt. Primary School	363	05	Belkuchi	2	Yes
16.	Govt.	Char Shohagpur Govt. Primary School	775	04	Belkuchi	7	Yes
17.	Govt.	Khidramati Govt. Primary School	340	05	Belkuchi	5	No
18.	Govt.	Khidramati Govt. Primary School	440	08	Belkuchi	2	No
19.	Govt.	Cahala Mokundogati Govt. Primary School	1200	17	Belkuchi	3	Yes
20.	Govt.	Dariapur Boyrabari Govt. Primary School	241	06	Belkuchi Pourashava	1	No
21.	Govt.	Shuborna Govt. Primary School	515	11	Belkuchi Porushova	1	Yes
22.	Govt.	Kodomtoli Govt. Primary School	206	06	Rajapur	7	No
23.	Govt.	Tamiya Bazar Govt. Primary School	396	08	Rajapur	3	No
24.	Govt.	Tamiya Abu Zafar Govt. Primary School	222	05	Rajapur	2	No
25.	Govt.	Tamiya Mukta Govt. Primary School	238	08	Rajapur	2	No
26.	Govt.	Tamiya Khondokar Para Govt. Primary School	227	03	Rajapur	1	No
27.	Govt.	Tamiya Poshshim Para Govt. Primary School	169	03	Rajapur	1	Yes
28.	Govt.	Uttor Chondongatish Govt. Primary School	180	04	Rajapur	6	No
29.	Govt.	Nishi Boyar Govt. Primary School	149	03	Rajapur	3	No
30.	Govt.	Goalakandi Govt. Primary School	208	04	Rajapur	4	No
31.	Govt.	Adachaki Govt. Primary School	399	08	Rajapur	4	No
32.	Govt.	Adachaki Govt. Primary School	126	04	Rajapur	4	No
33.	Govt.	Char Boynagati Govt. Primary School	201	04	Rajapur	5	No
34.	Govt.	Bishash Bari Govt. Primary School	251	04	Rajapur	5	No
35.	Govt.	Shalobrissha Govt. Primary School	338	04	Rajapur	9	No
36.	Govt.	SJoknal Govt. Primary School	181	03	Rajapur	9	No
37.	Govt.	Gasha Shonamukhi Govt. Primary School	358	04	Rajapur	3	No
38.	Govt.	Vutbariya Govt. Primary School	227	04	Rajapur	8	No
39.	Govt.	Dokkhin Baniyagati Govt. Primary School	523	07	Rajapur	5	No
40.	Govt.	Vangabari Govt. Primary School	289	07	Rajapur	6	No
41.	Govt.	Garamashi Govt. Primary School	400	07	Belkuchi Porushova	5	Yes
42.	Govt.	Chondongati Govt. Primary School	444	07	Belkuchi Porushova	6	No
43.	Govt.	Keshi Shaldier Govt. Primary School	510	06	Vangabari	8	No
44.	Govt.	Shohagpur Notun Para Govt. Primary School	615	0.9	Belkuchi	9	Yes

45.	Govt.	Dhulbua Govt. Primary School	353	04	Doulatpur	2	No
46.	Govt.	Shernagor Govt. Primary School	381	07	Doulatpur	8	No
47.	Govt.	Shernagor Model Govt. Primary School	386	11	Belkuchi Porushova	8	Yes
48.	Govt.	Lokkhipur Govt. Primary School	308	06	Belkuchi Porushova	7	No
49.	Govt.	Binna Bari Govt. Primary School	296	07	Belkuchi Porushova	9	Yes
50.	Govt.	Shohagpur Govt. Primary School	305	06	Belkuchi Porushova	2	Yes
51.	Govt.	Sholoshoto Jangalia Govt. Primary School	196	03	Barodhul	3	No
52.	Govt.	Charbell Govt. Primary School	195	03	Barodhul	1	No
53.	Govt.	Khidrachapri Govt. Primary School	244	03	Barodhul	6	No
54.	Govt.	Shelkura Govt. Primary School	300	05	Doulatpur	4	No
55.	Govt.	Azugora Jamtoil Govt. Primary School	418	06	Doulatpur	5	No
56.	Govt.	Azagura Govt. Primary School	661	12	Doulatpur	6	No
57.	Govt.	Gopalpur Govt. Primary School	288	05	Doulatpur	9	No
58.	Govt.	Madhoppur Govt. Primary School	612	10	Doulatpur	8	No
59.	Govt.	Babupur Govt. Primary School	438	05	Doulatpur	7	No
60.	Govt.	Postok Khukni Govt. Primary School	713	05	Doulatpur	7	No
61.	Govt.	DhulgagraCanal Govt. Primary School	291	05	Doulatpur	4	No
62.	Govt.	Doulatpur Govt. Primary School	816	12	Doulatpur	7	No
63.	Govt.	Teshi Govt. Primary School	625	08	Doulatpur	3	No
64.	Govt.	Char Nobipur Govt. Primary School	275	06	Doulatpur	3	No
65.	Govt.	Dhuldia Govt. Primary School	256	03	Dhukira Bera	2	No
66.	Govt.	Kollanpur Govt. Primary School	346	05	Dhukira Bera	2	No
67.	Govt.	Suguna Govt. Primary School	201	04	Dhukira Bera	5	No
68.	Govt.	Sharatoyal Govt. Primary School	199	03	Dhukira Bera	6	No
69.	Govt.	Kahamar Ullahapara Govt. Primary School	208	03	Dhukira Bera	6	No
70.	Govt.	Keshi Lokkhipur Govt. Primary School	239	03	Dhukira Bera	7	No
71.	Govt.	Char Gopalpur Govt. Primary School	115	03	Dhukira Bera	5	No
72.	Govt.	K emitapra Govt. Primary School	231	04	Dhukira Bera	4	No
73.	Govt.	Char Metunia Govt. Primary School	271	06	Dhukira Bera	5	No
74.	Govt.	Char Khashia Govt. Primary School	116	04	Dhukira Bera	5	No
75.	Govt.	KCB Metuani Govt. Primary School	88	04	Dhukira Bera	3	No
76.	Govt.	Kolagasi Govt. Primary	329	08	Dhukira	3	No

		School			Bera		
77.	Govt.	Bramongram Govt. Primary School	132	03	Dhukira Bera	8	No
78.	Govt.	Dhukuria Govt. Primary School	236	05	Dhukira Bera	8	No
79.	Govt.	Dhukuria Govt. Primary School	231	04	Dhukira Bera	8	No
80.	Govt.	Dhukuria Govt. Primary School	740	07	Dhukira Bera	9	No
81.	Govt.	Kesi Goynagati Govt. Primary School	309	08	Dhukira Bera	3	No
82.	Govt.	Bala Bari Govt. Primary School	177	03	Dhukira Bera	8	No
83.	Registered	Reynapara Regeister Primary School	373	04	Vangabari	1	No
84.	Registered	Gopalpur Regeister Primary School	270	04	Daoulotpur	9	No
85.	Registered	Choknula Regeister Primary School	97	04	Dhukira Bera	8	No
86.	Registered	Keshi khamar Ullahpara Regeister Primary School	159	04	Dhukira Bera	8	No.
87.	Registered	Chala New Para Regeister Primary School	211	04	Belkuchi	4	No
88.	Registered	Shemgati Regeister Primary School	624	04	Vangabari	7	No
89.	Registered	Parshuguna Regeister Primary School	190	04	Dhukira Bera	8	No
90.	Registered	Char Lokkhipur Regeister Primary School	190	04	Dhukira Bera	8	No
91.	Registered	Parshuguna Regeister Primary School	197	04	Dhukira Bera	8	No
92.	Registered	Dhigulia Regeister Primary School	244	04	Dhigulia	1	No
93.	Registered	Goprekhi Regeister Primary School	254	03	Daoulotpur	8	No
94.	Registered	Fatema Rahaman Regeister Primary School	370	03	Rajapur Rondhonbari	8	No
95.	Registered	Uttor Banigati Regeister Primary School	154	04	Vangabari	5	No
96.	Registered	Baro MouloBari Regeister Primary School	167	04	Dhukira Bera	8	No
97.	Registered	Sharatoyal Regeister Primary School	150	04	Dhukira Bera	8	No
98.	Registered	Berakhura Regeister Primary School	196	04	Belkuchi Sador	1	No
99.	Registered	Gaschakra Regeister Primary School	298	04	Barodhul	9	No
100.	Registered	Char Nishiboyra Regeister Primary School	191	04	Vangabari	7	No
101.	Registered	Mamudpur Regeister Primary School	461	04	Daoulotpur	8	No
102.	Registered	Chek Shakimpur Regeister Primary School	218	03	Rajapur	4	No
103.	Registered	Pirar Char Regeister Primary School	152	04	Dhukira Bera	8	No
104.	Registered	Moddho Metuani Regeister Primary School	184	03	Dhukira Bera	8	No
105.	Registered	Chardhulagari Regeister Primary School	309	04	Daoulotpur	1	No
106.	Registered	Khamar Ullahpara Dokkhin Regeister Primary School	201	04	Dhukira Bera		No

107.	Registered	Dhukira Regeister Primary School	223	04	Dhukira Bera	8	No
108.	Registered	Barodhul Regeister Primary School	202	04	Barodhul	6	No
109.	Registered	Lokkhipur Regeister Primary School	182	04	Dhukira Bera	7	No
110.	Registered	Konabari Regeister Primary School	159	04	Vangabari	6	No
111.	Registered	Jidhuri Regeister Primary School	213	04	Belkuchi	4	No
112.	Registered	Khidrojoknal Regeister Primary School	200	03	Vangabari	3	No
113.	Registered	Azogora Regeister Primary School	321	04	Daoulotpur	6	No
114.	Registered	Kolagasi Regeister Primary School	204		Dhukira Bera	3	No
115.	Registered	Sharatoil Regeister Primary School	184	04	Dhukira Bera	2	No
116.	Registered	Dhukira Regeister Primary School	215	04	Dhukira Bera	9	No
117.	Registered	Dolutpor Regeister Primary School	355	04	Daoulotpur	7	No
118.	Registered	Sathlathi Regeister Primary School	168	04	Dhukira Bera	8	No
119.	Registered	Chargughat Regeister Primary School	170	04	Dhukira Bera	8	No
120.	Registered	Kollanpur Regeister Primary School	163	03	Dhukira Bera	1	No
121.	Registered	Chadmetuni Regeister Primary School	216	04	Dhukira Bera	3	No
122.	Registered	Mehernagor Regeister Primary School	185	03	Barodhul	6	No
123.	Registered	Dhukira Regeister Primary School	191	04	Dhukira Bera	8	No
124.	Registered	Shaldair Regeister Primary School	318	04	Daoulotpur	1	No
125.	Registered	Mobupor Regeister Primary School	337	04	Dhukira Bera	2	No
126.	Registered	Belkuchi Regeister Primary School	498	04	Belkuchi	5	No
127.	Registered	Khash bamongram Regeister Primary School	156	04	Dhukira Bera	8	No
128.	Registered	Gopalpur Regeister Primary School	156	04	Dhukira Bera	2	No
129.	Registered	Metuani MR Regeister Primary School	175	03	Dhukira Bera	4	No
130.	Registered	Nag gati Regeister Primary School	280	04	Rajapur	9	Yes
131.	Registered	Sharatoil Regeister Primary School	167	04	Dhukira Bera	4	No
132.	Registered	Doulatpur Regeister Primary School	299	04	Daoulotpur	6	No
133.	Registered	Jamtoil Regeister Primary School	329	04	Daoulotpur	5	No
134.	Registered	Shoguna New Para Regeister Primary School	164	04	Dhukira Bera	1	No
135.	Registered	Metuani Beel Para Regeister Primary School	174	04	Dhukira Bera	5	No
136.	Registered	Balia Para Regeister Primary School	451	04	Barodhul	4	No
137.	Registered	Khash lokkhipur Regeister Primary School	154	04	Dhukira Bera	7	No

138	Registered	Beelmohisha Regeister Primary School	283	04	Barodhul	8	No
139	Registered	Dhuldia Regeister Primary School	200	04	Dhukira Bera	2	
140	Registered	Khidro Goprekhi Regeister Primary School	169	04	Daoulotpur	8	

List of Community Primary School

SI #	Govt. / Non Govt.	Name of Community Primary School	No. of Student	No. of Teacher	Name of Village/ Para	Ward No.	Flood
1.	Non Govt.	Modhupor Community Primary School	180	04	Dhukira Bera	2	No
2.	Non Govt.	Ratonkandi Community Primary School	152	04	Belkuchi	4	No
3.	Non Govt.	Goprekhi Community Primary School	170	04	Daoulotpur	8	No
4.	Non Govt.	Gopalpur Community Primary School	170	.04	Dhukira Bera	2	No
5.	Non Govt.	Thakurga Community Primary School	226	04	Rajapur	2	No
6.	Non Govt.	Mulkandi Community Primary School	230	04	Belkuchi	4	No
7.	Non Govt.	Delua rorbu Para Community Primary School	167	04	Belkuchi	4	No

List of BRAC Schools

SI #	Govt. / Non Govt.	BRAC School Name	No. of Student	No. of Teacher	Place/ Ward	Flood Level
1.	NGO	Garamashi BRAC School	30	01	Belkuchi in Ward No. 05	No
2.	NGO	Chala BRAC School	30	01	Belkuchi in Ward No. 04	No
3.	NGO	Doulatpur BRAC School	30	01	Daoulotpur in Ward No. 07	No
4.	NGO	Shubarnoshara BRAC School	30	01	Belkuchi in Ward No. 01	No
5.	NGO	Nag gati BRAC School	30	01	Rajapur in Ward No. 09	No
6.	NGO	Boyrabari BRAC School	30	01	Belkuchi in Ward No.02	No
7.	NGO	Doulatpur BRAC School	30	01	Daoulotpur in Ward No. 07	No
8.	NGO	Chandongati BRAC School	30	01	Vangabari in Ward No. 06	No
9.	NGO	Shernagor BRAC School	30	01	Daoulotpur in Ward No.08	No
10.	NGO	Teshia BRAC School	30	01	Daoulotpur in Ward No. 03	No
11.	NGO	Dhulboa BRAC School	30	01	Daoulotpur in Ward No. 02	No
12.	NGO	Ambaria BRAC School	30	01	Rajapur in Ward No.07	No
13.	NGO	Azuria BRAC School	30	01	Rajapur in Ward No.08	No
14.	NGO	Delua BRAC School	30	01	Belkuchi in Ward No. 02	No

15.	NGO	Jidhuri BRAC School	30	01	Belkuchi in Ward No.04	No
16.	NGO	Konabari BRAC School	30	01	Vangabari in Ward No.06	No
17.	NGO	Tamia BRAC School	30	01	Vangabari in Ward No. 01	No
18.	NGO	Kanda Para BRAC School	30	01	Dhukira Bera	No
19.	NGO	Pestuk BRAC School	30	01	Daoulotpur in Ward No. 07	No
20.	NGO	Pestuk BRAC School	30	01	Daoulotpur in Ward No. 07	No
21.	NGO	Shohagpur BRAC School	30	01	Belkuchi in Ward No. 07	No
22.	NGO	Khidromati BRAC School	30	01	Belkuchi in Ward No. 05	No
23.	NGO	Binna Bari BRAC School	30	01	Belkuchi 09 No.	No
24.	NGO	Madhabpur BRAC School	30	01	Daoulotpur in Ward No. 08	No
25.	NGO	Duldia BRAC School	30	01	Dhukira Bera in Ward No.02	No
26.	NGO	Shelkura BRAC School	30	01	Daoulotpur in Ward No. 04	No
27.	NGO	Shemgati BRAC School	30	01	Vangabari in Ward No. 07	No
28.	NGO	Shelkura BRAC School	30	01	Daoulotpur in Ward No. 04	No
29.	NGO	Shaldier BRAC School	30	01	Vangabari in Ward No. 08	No
30.	NGO	Dhukuria BRAC School	30	01	Dhukuria Bera in Ward No.08	No
31.	NGO	Kadomtoli BRAC School	30	01	Rajapur in Ward No. 03	No
32.	NGO	Kollanpur BRAC School	30	01	Dhukuria Bera in Ward No. 02	No
33.	NGO	Dhukuria BRAC School	30	01	Dhukuria Bera in Ward No.09	No
34.	NGO	Tamia BRAC School	30	01	Vangabari in Ward No. 02	No
35.	NGO	Belgasi BRAC School	30	01	Rajapur in Ward No. 04	No
36.	NGO	Gabgasi BRAC School	30	01	Vangabari in Ward No. 03	No
37.	NGO	Mokimpur BRAC School	30	01	Rajapur in Ward No. 04	No
38.	NGO	Kolagasi Thakur Para BRAC School	30	01	Rajapur in Ward No. 06	
39.	NGO	Kadomtoli BRAC School	30	01	Rajapur in Ward No. 04	No
40.	NGO	Khidromati BRAC School	30	01	Belkuchi in Ward No. 07	No
41.	NGO	Ambaria BRAC School	30	01	Rajapur in Ward No. 07	No
42.	NGO	Char mazahil BRAC School	30	01	Rajapur in Ward No. 02	No
43.	NGO	Char Delua BRAC School	30	01	Belkuchi in Ward No. 02	No
44.	NGO	Garamashi BRAC School	30	01	Belkuchi in Ward No. 05	No
45.	NGO	Chondongati BRAC School	30	01	Vangabari in Ward No.06	No
46.	NGO	Deluakandi BRAC School	30	01	Vangabari in	No

					Ward No.04	
47.	NGO	Ambaria BRAC School	30	01	Rajapur in Ward No. 07	No
48.	NGO	Khidromati BRAC School	30	01	Belkuchi in Ward No. 05	No
49.	NGO	Delua BRAC School	30	01	in Ward No.02	No
50.	NGO	Gabgasi BRAC School	30	01	Vangabari in Ward No. 03	No

Information source: Upazila BRAC office, Mrs. Hena Khatun (01781-886071)

List of Madrasha

SI #	Union name	Type	Name of Madrasha	No. of Student	No. of Teacher	Place /Ward	Flood Level
1.	Doulatpur	Non Govt.	Megulla Nazmul Ullha Fazil Madrasha	600	25	Meghulla in Ward No. 02	No
2.		Non Govt.	Nurani Thamilul Quran Mohissunna Madrasha	200	08	Azugora Dokkhin Para	No
3.		Non Govt.	Mamudpur Hafiziya Madrasha	60	03	Mamaudpur in Ward No. 01	No
4.		Non Govt.	Boura Forkaniya Hafizia Madrasha	200	06	Boura in Ward No. 02	No
5.		Non Govt.	Chardhul Furkaniya Madrasha	60	02	Chardhul in Ward No. 03	No
6.		Non Govt.	Ghulgagra Canal Durul Fala Dakhil Madrasha	250	125	Char Nobipur in Ward No. 02	No
7.		Non Govt.	Nurani Alimul Quran Hafizia Madrasha	110	04	Doulatpur in Ward No. 07	No
8.		Non Govt.	Tazbidul Koran Hafizia Madrasha	100	03	Doulatpur in Ward No. 07	No
9.	Rajapur	Non Govt.	Shomeshpur Hafazia Madrasha	50	03	Shomeshpur in Ward No. 03	No
10.		Non Govt.	Shomeshpur Darul Ulom Kaumi Madrasha	30	02	Shomeshpur in Ward No. 03	No
11.		Non Govt.	Char Shomeshpur Hafizia Madrasha	30	01	Char Shomeshpur in Ward No. 03	No
12.		Non Govt.	Rajapur Dakhil Madrasha	378	12	Rajapur in Ward No. 05	No
13.		Non Govt.	Rajapur Hafizia Madrasha	35	02	Rajapur in Ward No. 05	No
14.		Non Govt.	Vaturia Hafiza Madrasha	70	02	Vaturia in Ward No. 05	No
15.		Non Govt.	Char Shomeshpur Darul Ulom kumi Hafizia Madrasha	300	04	Shomeshpur in Ward No.03	No
16.		Non Govt.	Raundhuni Bari Kaumi Madrasha	200	02	Raundhuni Bari in Ward	No

						No. 01	
17.		Non Govt.	Maizahil Kaumi Madrasa	360	02	Maizahil in Ward No. 02	No
18.		Non Govt.	Hussainia Azizul Ulom Kaumi Madrasa	70	10	Vaturia in Ward No. 05	No
19.	Vangabari	Non Govt.	Bissash Bari Dakhil Madrasa	334	11	Bishash Bari in Ward No. 09	No
20.		Non Govt.	Tamia Islamia Fazil Madrasa	570	24	Tamia in Ward No. 02	No.
21.		Non Govt.	Tamia Islamia Dakhil Madrasa	460	14	Tamia in Ward No. 01	No
22.		Non Govt.	Nishi Boyar Hafizia Madrasa	40	1	Nishi Boyara in Ward No.06	No
23.		Non Govt.	Tamia Aminia Hafizia Forkaniya Madrasa	60	04	Tamia in Ward No. 03	No
24.		Non Govt.	Al-madrasatul Al-lilatul Amania Graveyard Madrasa	600	22	Tamia Dokkhin Para in Ward No. 03	No
25.	Dhukira Bera	Non Govt.	Kollanpur Roushon-ara Dakhil Madrasa	700	16	Kollanpur in Ward No. 02	No
26.		Non Govt.	Darul-fala Tasbit Hafizia Madrasa	250	13	Kollanpur in Ward No. 02	No
27.		Non Govt.	Baro Shoguna Dakhil Madrasa	250	13	Baro Shoguna in Ward No. 01	No
28.		Non Govt.	Dhukuria Islamia Dakhil Madrasa	262	14	Dhukirya	No
29.		Non Govt.	Gaber Para DB Fazil Madrasa	618	22	Dhukira Bera in Ward No. 08	No
30.		Non Govt.	Shoguna Islamia Dakhil Madrasa	340	13	Shoguna in Ward No. 08	No
31.	Baro dhul	Non Govt.	Durbolgati Madrasa	150	05	Barodhul in Ward No. 02	No
32.		Non Govt.	Late Shomsher Molla Hafizia Madrasa	100	03	Khidrochapri in Ward No. 08	No
33.	Belkuchi Pourashava+ Belkuchi sador	Non Govt.	Delua Hafizia Madrasa	50	02	Delua in Ward No. 09	No
34.		Non Govt.	Belkuchi Purbo Hafizia Madrasa	70	02	Chala in Ward No. 03	No
35.		Non Govt.	Late Shomsher Molla Hafizia Madrasa	100	10	Khidrochapri in Ward No. 06	No
36.		Non Govt.	Dariapur Boyra Bari Islamia Kaumi Madrasa	30	03	Daripur in Ward No. 07	No
37.		Non Govt.	Chala Office Para Darul Ulom kaumi Madrasa	18	01	Chala in Ward No. 03 No.	No
38.		Non Govt.	Shubarnoshara Dokkhin Para Delua Islamia Senior Madrasa	570	19	Shubarnoshara in Ward No. 01	No
39.		Non Govt.	Jidhuri Purbo Para Hafizia Madrasa	15	02	Jiduri at Ward No. 04	No
40.		Non Govt.	Chala Islamia Darul Hefzu Kumi Madrasa	170	10	Chala in Ward No. 07	No

41.		Non Govt.	Delua Islamia Alim Madrasha	556	19	Shubarnoshara in Ward No. 01	No
42.		Non Govt.	Shernagor AS Fazil Madrasha	545	21	Shernagor in Ward No. 08	No
43.		Non Govt.	Chala Islamia Girls Dakhil Madrasha	563	15	Chala in Ward No. 03	No.

List of Library

SI #	Union name	Library Name	Students	Teacher	Stay /Ward	Flood Level
1.	Rajapur	Tahakur Para Library	70	01	Tahakur Para, Ward No. 06	No
2.	Vangabari	Shen Vangabari Razoni Shonkod Library	35	01	Shen Vangabari, Ward No. 06	No
3.	Barodhul	Barodhul Library	80	01	Barodhul, Ward No. 05	No
4.		Tara Baria Library	75	01	Tara Baria, Ward No. 08	No
5.	Belkuchi Pourashava + Belkuchi sador	Beelmohish Library	70	01	Beelmohish	No
6.		Belkuchi Purbo Library	40	01	Chala, Ward No. 03	No
7.		Khidrochapri Uttor Para Library	50	01	Khidrochapri, Ward No. 06	No
8.		Khidrochapri Dokkhin Para Library	150	01	Khidrochapri Ward No. 08	No

Information of Mosque: Union-wise name of mosque, location and present condition:

SL #	Union name	Name of Mosque	Village	Ward No.	Present condition
1.	Belkuchi Pourashava	Delua Moddho Jame Mosque	Delua	09	Good
2.		Delua Purbo Para Jame Mosque	Delua	09	Good
3.		Delua Poschim Para Jame Mosque	Delua	09	Condition of the Mosque is okay.
4.		Delua Uttor Para Jame Mosque	Delua	09	Condition of the Mosque is okay.
5.		Delua Moddho Dokkhin Para Mosque	Delua	09	Condition of the Mosque is okay.
6.		Char Delua Moddho Jame Mosque	Delua	09	Condition of the Mosque is okay.
7.		Montola Jame Mosque	montola	09	Condition of the Mosque is okay.
8.		Belkuchi PurboPara	Belkuchi	03	Condition of the Mosque is okay.
9.		Chala Uttor Para Jame mosque	Belkuchi	03	Condition of the Mosque is okay.
10.		Chala Uttor Para Jame mosque	Belkuchi	03	Good
11.		Chala Dokkhin Para Jame mosque	Belkuchi	03	Good
12.		Chala Pochsim Para Jame mosque	Belkuchi	03	Good
13.		Chala office Para Jame mosque	Belkuchi	03	Good
14.		Chala Moddho Para Jame mosque	Belkuchi	03	Condition of the Mosque is okay.
15.		Chala sathmatha Jame mosque	Belkuchi	03	Condition of the Mosque is okay.
16.		Chala Upazila Jame mosque	Belkuchi	03	Condition of the Mosque is okay.
17.		Chala Purbo Para Jame mosque	Belkuchi	03	Condition of the Mosque is okay.
18.		Char Chala Jame mosque	Belkuchi	03	Condition of the Mosque is okay.
19.		Chala Garez Jame mosque	Belkuchi	03	Condition of the Mosque is okay.
20.		Chala Kot Para Jame mosque	Belkuchi	03	Condition of the Mosque is okay.
21.		Chala Mazon Mia Jame mosque	Belkuchi	04	Condition of the Mosque is okay.
22.		Jidhuri Poschim Para Jame Mosque	Jidhuri	04	Good
23.		Jidhuri new Para Jame Mosque	Jidhuri	04	Good
24.		Jidhuri Uttor Para Jame Mosque	Jidhuri	04	Good
25.		Garamashi Purbo Para Jame Mosque	Jidhuri	04	Good
26.		Garamashi Poschim Para Jame Mosque	Jidhuri	04	Good
27.		Garamashi Uttor Para Jame Mosque	Jidhuri	04	Condition of the Mosque is okay.
28.		Garamashi poshcim Para Jame Mosque	Jidhuri	02	Condition of the Mosque is okay.
29.		Shubornoshara center Jame Mosque	Jidhuri	02	Condition of the Mosque is okay.

30.		Khidromati Dokkhin Para Jame Mosque	Khidromati	02	Condition of the Mosque is okay.
31.		Khidromati Dokkhin Para Jame Mosque	Khidromati	02	Condition of the Mosque is okay.
32.		Khidromati Dokkhin Para Jame Mosq	Khidromati	02	Condition of the Mosque is okay.
33.		Khidromati cow hat Mosque	Khidromati	02	Condition of the Mosque is okay.
34.		Khidromati Moddho Para Jame Mosque	Khidromati	02	Good
35.		Khidromati Moddho Para Jame Mosque	Khidromati	02	Good
36.		Khidromati Dokkhin Para Jame Mosque	Khidromati	02	Good
37.		Khidromati Dokkhin Para Jame Mosque	Khidromati	02	Condition of the Mosque is okay.
38.		Shubarnoshara Moddho Para Jame Mosque	Shubarnoshara	01	Condition of the Mosque is okay.
39.		Shubarnoshara Uttor Para Jame Mosque	Shubarnoshara	01	Condition of the Mosque is okay.
40.		Shubarnoshara Dokkhin Para Jame Mosque	Shubarnoshara	01	Condition of the Mosque is okay.
41.		Shubarnoshara Dokkhin Para Jame Mosque	Shubarnoshara	01	Condition of the Mosque is okay.
42.		Shubarnoshara Char Para Jame Mosque	Shubarnoshara	01	Condition of the Mosque is okay.
43.		Shubarnoshara Poschim Para Jame Mosque	Shubarnoshara	01	Good
44.		Shubarnoshara poschim Para Jame Mosque	Shubarnoshara	01	Good
45.		Shubarnoshara Purbo Para Jame Mosque	Shubarnoshara	01	Good
46.		Boyrabari Jame Mosque	Boyrabari	01	Good
47.		Boyrabari Uttor Para Jame Mosque	Boyrabari	01	Condition of the Mosque is okay.
48.		Berakherua Jame Mosque	Berakherua	01	Condition of the Mosque is okay.
49.		Berakherua Uttor Para Jame Mosque	Berakherua	01	Condition of the Mosque is okay.
50.		Delua Poschim Para Jame Mosque	Delua	02	Condition of the Mosque is okay.
51.		Delua Poschim Para Jame Mosque	Delua	02	Condition of the Mosque is okay.
52.		Shohagpur Center Jame Mosque	Shohagpur	02	Condition of the Mosque is okay.
53.		Shohagpur Purbo Para Jame Mosque	Shohagpur	02	Condition of the Mosque is okay.
54.		Shohagpur Purbo Para Jame Mosque	Shohagpur	02	Good
55.		Shohagpur Uttor Para Jame Mosque	Shohagpur	02	Good
56.		Shohagpur Uttor Para Jame Mosque	Shohagpur	02	Good
57.		Shohagpur Moddho Para Jame Mosque	Shohagpur	02	Condition of the Mosque is okay.
58.		Shohagpur Poschim Para Jame Mosque	Shohagpur	02	Condition of the Mosque is okay.
59.		Shohagpur School Jame Mosque	Shohagpur	02	Condition of the Mosque is okay.
60.		Shohagpur Dokkhin Para Jame Mosque	Shohagpur	02	Condition of the Mosque is okay.
61.		Shohagpur Dokkhin Para Jame	Shohagpur	02	Condition of the

		Mosque			Mosque is okay.
62.		Shohagpur Purbo Para Jame Mosque	Shohagpur	02	Condition of the Mosque is okay.
63.		Raton Kandi Uttor Para Jame Mosque	Raton kandi	02	Condition of the Mosque is okay.
64.		Raton Kandi Uttor Para Jame Mosque	Raton kandi	02	Good
65.		Uttor Para Jame Mosque	Raton kandi	02	Good
66.		Banga Jame Mosque	Banga	02	Good
67.		Banga Uttor Para Jame Mosque	Banga	02	Good
68.		Banga Dokkhin Para Jame Mosque	Banga	02	Good
69.		Chala Adalot Para Jame Mosque	Chala adalot Para	04	Condition of the Mosque is okay.
70.		Chala Adalot Para Uttor Jame Mosque	Chala adalot Para	04	Condition of the Mosque is okay.
71.		Chala Adalot Para Dokkhin Para Jame Mosque	Chala adalot Para	04	Condition of the Mosque is okay.
72.		Chala Adalot Para Purbo Para Jame Mosque	Chala adalot Para	04	Condition of the Mosque is okay.
73.		Chala Adatola Poschim Para Jame Mosque	Chala adalot Para	04	Condition of the Mosque is okay.
74.		Chala Adatola Govt. Koater Jame Mosque	Chala adalot Para	04	Good
75.		Garamashi central Jame Mosque	Garamashi	05	Good
76.		Garamashi Jame Mosque	Garamashi	05	Good
77.		Garamashi Purbo Para Jame Mosque	Garamashi	05	Good
78.		Garamashi Poschim Para Jame Mosque	Garamashi	05	Condition of the Mosque is okay.
79.		Garamashi Uttor Para Jame Mosque	Garamashi	05	Condition of the Mosque is okay.
80.		Garamashi Moddho Para Jame Mosque	Garamashi	05	Condition of the Mosque is okay.
81.		Chondongati Jame Mosque	Chondongati	06	Condition of the Mosque is okay.
82.		Chondongati Uttor Para Jame Mosque	Chondongati	06	Condition of the Mosque is okay.
83.		Chondongati Poschim Para Jame Mosque	Chondongati	06	Condition of the Mosque is okay.
84.		Chondongati Dokkhin Para Jame Mosque	Chondongati	06	Good
85.		Mukundogati Purbo Para Jame Mosque	Mukundogati	07	Good
86.		Mukundogati Purbo Para Jame Mosque	Mukundogati	07	Good
87.		Mukundogati Uttor Para Jame Mosque	Mukundogati	07	Condition of the Mosque is okay.
88.		Mukundogati Uttor Para Jame Mosque	Mukundogati	07	Condition of the Mosque is okay.
89.		Mukundogati Poschim Para Jame Mosque	Mukundogati	07	Condition of the Mosque is okay.
90.		Mukundogati Bazar Uttor Para Jame Mosque	Mukundogati	07	Condition of the Mosque is okay.
91.		Mukundogati Bazar Dokkhin Para Jame Mosque	Mukundogati	07	Condition of the Mosque is okay.
92.		Mukundogati Bazar Center Jame Mosque	Mukundogati	07	Good
93.		Mukundogati Bazar Purbo Para Jame Mosque	Mukundogati	07	Good
94.		Mukundogati Bazar Poschim	Mukundogati	07	Good

		Para Jame Mosque			
95.		Shernagor Jame Mosque	Shernagor	08	Condition of the Mosque is okay.
96.		Shernagor Moddho Para Jame Mosque	Shernagor	08	Condition of the Mosque is okay.
97.		Shernagor Uttor Para Jame Mosque	Shernagor	08	Condition of the Mosque is okay.
98.		Shernagor Dokkhin Para Jame Mosque	Shernagor	08	Condition of the Mosque is okay.
99.		Shernagor pourbo Para Jame Mosque	Shernagor	08	Condition of the Mosque is okay.
100.		Shernagor Poschim Para Jame Mosque	Shernagor	08	Good
101.		Shernagor Bazar Para Jame Mosque	Shernagor	08	Good
102.		Shernagor Poschim Para Jame Mosque	Shernagor	08	Good
103.		Kamar Para Jame Mosque	Kamar Para	09	Good
104.		Kamar Para Uttor Jame Mosque	Kamar Para	09	Good
105.		Kamar Para Dokkhin Jame Mosque	Kamar Para	09	Good
106.		Kamar Para Purbo Jame Mosque	Kamar Para	09	Good
107.		Kamar Para Poschim Jame Mosque	Kamar Para	09	Good
108.		Kamar Para Bazar Jame Mosque	Kamar Para	09	Condition of the Mosque is okay.
109.		Kamar Para Moddho Jame Mosque	Kamar Para	09	Condition of the Mosque is okay.
110.		Chala KG School Jame Mosque	Chala	03	Condition of the Mosque is okay.
111.		Chala Hat Jame Mosque	Chala	03	Condition of the Mosque is okay.
112.		Chala Office Para Jame Mosque	Chala	03	Condition of the Mosque is okay.
113.		Chala Bazar Jame Mosque	Chala	03	Condition of the Mosque is okay.
114.		Belkuchi Upazila Jame Mosque	Chala	03	Condition of the Mosque is okay.
115.		Boira Para pourbo Para Jame Mosque		03	Good
116.		Boira Para pourbo Para Jame Mosque		03	Good
117.	Belkuchi sador	Mulkandi Jame Mosque	Mulkand	01	The mosque is Tinished. The floor of it is Kacha. It has no facility of water for abulution and no toilet facility.
118.		Doshkhada Bazar Jame Mosque	Doshkhada	02	The mosque is Tinished. The floor of it is Kacha. It has no facility of water for abulution and no toilet facility.
119.		Doshkhada Purbo Jame Mosque	Doshkhada	02	The mosque is Tinished. The floor of it is Kacha. It has no facility of water for abulution and no toilet facility.
120.		Doshkhada Jame Mosque	Doshkhada	02	The mosque is Tin-

					shed. The floor of it is Kacha. It has no facility of water for abulution and no toilet facility.
121.		Baropakhia Jame Mosque	Baropakhia	02	Good
122.		Choto Berakhura Jame Mosque	Choto Berakhura	03	Good
123.		Uttor Delua Jame Mosque	Uttor Delua	06	Good
124.		Belkuchi Purbo Para Jame Mosque	Belkuchi	04	Condition of the Mosque is okay.
125.		Belkuchi Purbo Para Jame Mosque	Belkuchi	04	Condition of the Mosque is okay.
126.		Belkuchi Poschim Para Jame Mosque	Belkuchi	05	Condition of the Mosque is okay.
127.		Dariapur Jame Mosque	Dariapur	07	Condition of the Mosque is okay.
128.		Ranipura Jame Mosque	Ranipura	08	Good
129.		Delua Moddho Para Jame Mosque	Delua	08	Good
130.	Barodhul	Balia Para Jame Mosque	Balia Para	04	Good
131.		Mehernagor Jame Mosque	Mehernagor	02	The mosque is Tinished. It has good facility of water for abulution but it has no toilet facility.
132.		Vangabari Jame Mosque	Vangabari	04	The mosque is Tinished. It has good facility of water for abulution but it has no toilet facility.
133.		Charbel Dokkhin Jame Mosque	Charbel	01	The mosque is Tinished. It has good facility of water for abulution but it has no toilet facility.
134.		Balia Uttor Jame Mosque	Balia	04	The mosque is Tinished. It has good facility of water for abulution but it has no toilet facility.
135.		Charbel Moddho Para Jame Mosque	Charbel	01	The mosque is Tinished. It has good facility of water for abulution but it has no toilet facility.
136.		Charbel Purbo Para Jame Mosque	Charbel	01	The mosque is Tinished. It has good facility of water for abulution but it has no toilet facility.
137.		Charbel Uttor Para Jame Mosque	Charbel	01	The mosque is Tinished. It has good facility of water for abulution but it has no toilet facility.
138.		Charbel Poschim Para Jame Mosque	Charbel	01	The mosque is Tinished. It has good facility of water for abulution but it has no toilet facility.
139.		Dhulbagati Jame Mosque	Dhulbagati	02	Teen sheed , roof kacha, No. azu

					01khana
140.		DHighulia Jame Mosque	DHighulia	01	The mosque is Tinished. It has good facility of water for abulution but it has no toilet facility.
141.		Khidrochapri Uttor Para Jame Mosque	Khidrochapri	06	The mosque is Tinished. It has good facility of water for abulution but it has no toilet facility.
142.		Khidrochapri Dokkhin Para Jame Mosque	Khidrochapri	03	The mosque is Tinished. It has good facility of water for abulution but it has no toilet facility.
143.		Khidrochapri Purbo Para Jame Mosque	Khidrochapri	06	The mosque is Tinished. It has good facility of water for abulution but it has no toilet facility.
144.		Khidrochapri Moddho Para Jame Mosque	Khidrochapri	06	The mosque is Tinished. It has good facility of water for abulution but it has no toilet facility.
145.		Barodhul Jame Mosque	Barodhul	05	Good
146.		Kirtikhola Jame Mosque	Kirtikhola	07	Condition of the Mosque is okay.
147.		Tara Baria Jame Mosque	TaraBaria	08	Condition of the Mosque is okay.
148.		Beelmohisha Jame Mosque	Beelmohisha	08	Condition of the Mosque is okay.
149.		Alokdia Jame Mosque	Alokdia Jame	07	Condition of the Mosque is okay.
150.		Gaschapri Moddho Para Jame Mosque	Gaschapri	09	Good
151.		Gaschapri Uttor Para Jame Mosque	Gaschapri	09	Good
152.		Gaschapri Dokkhin Para Jame Mosque	Gaschapri	09	The mosque is Tinished. The floor of it is Kachaand poor toilet facility.
153.		Bonkheri Jame Mosque	Bonkheri	08	Good
154.		Binna Bari Jame Mosque	Binnabar	04	The mosque is Tinished. The floor of it is Kachaand poor toilet facility.
155.		Koler Char Jame Mosque	Koler Char	04	The mosque is Tinished. It has good facility of water for abulution but it has no toilet facility.
156.		Katenga Jame Mosque	Katenga	01	The mosque is Tinished. It has good facility of water for abulution but it has no toilet facility.
157.		Katenga Uttor Para Jame Mosque	Katenga	01	The mosque is Tinished. The floor of it is Kachaand poor toilet facility.
158.		Chotodhul Jame Mosque	Chotodhul	05	The mosque is Tin-

					shed. It has good facility of water for abulution but it has no toilet facility.
159.		Sholoshoto Uttor Jangalia Jame Mosque	Sholoshoto	03	The mosque is Tinished. It has good facility of water for abulution but it has no toilet facility.
160.		Sholoshoto Poschim Jangalia Jame Mosque	Sholoshoto	03	The mosque is Tinished. The floor of it is Kachaand poor toilet facility.
161.		Char jangilia Jame Mosque	Char Jangilia	03	The mosque is Tinished. It has good facility of water for abulution but it has no toilet facility.
162.		Purbo Para Jame Mosque	Purbo Para	03	The mosque is Tinished. It has good facility of water for abulution but it has no toilet facility.
163.		Goalbari Jame Mosque	Goalbari	03	The mosque is Tinished. The floor of it is Kachaand poor toilet facility.
164.		Khidir Jame Mosque	Khidir	05	The mosque is Tinished. It has good facility of water for abulution but it has no toilet facility.
165.	Rajapur	Azuria Dokkhin Para Jame Mosque	Azuria	08	Good
166.		Azuria Dokkhin Para Jame Mosque	Azuria	08	Good
167.		Azuria Dokkhin Para Jame Mosque	Azuria	08	Good
168.		Azuria Uttor Para Jame Mosque	Azuria	08	Good
169.		Rajapur Uttor Para Jame Mosque	Rajapur	05	Good
170.		Rajapur Khabari Jame Mosque	Rajapur	05	The mosque is Tinished. It has good facility of water for abulution but it has no toilet facility.
171.		Rajapur Vuia Para Jame Mosque	Rajapur	05	Good
172.		Rajapur Purbo Para Jame Mosque	Rajapur	05	Condition of the Mosque is okay.
173.		Rajapur Poschim Para Jame Mosque	Rajapur	05	Condition of the Mosque is okay.
174.		Rajapur Poschim Para Jame Mosque	Rajapur	05	Condition of the Mosque is okay.
175.		Belgasi Dokkhin Para Jame Mosque	Belgasi	06	Condition of the Mosque is okay.
176.		Belgasi Uttor Para Jame Mosque	Belgasi	06	Good
177.		Vutira Jame Mosque	Vutira	05	Good
178.		Char Shomeshpur Jame Mosque	Char shomeshpur	03	The mosque is Tinished. It has good facility of water for abulution but it has

					no toilet facility.
179.		Tahakur Para Moddho Jame Mosque	TahakurPara	06	The mosque is Tinished. It has good facility of water for abulution but it has no toilet facility.
180.		Tahakur Para Uttor Para Jame Mosque	TahakurPara	06	Good
181.		Tahakur Para Dokkhin Jame Mosque	TahakurPara	01	Good
182.		Randhuni Dokkhin Bari Jame Mosque	Randhuni	02	Good
183.		Randhuni Bari Bazar Jame Mosque	Randhuni	02	Condition of the Mosque is okay.
184.		Mazihil Uttor Para Jame Mosque		02	Condition of the Mosque is okay.
185.		Mazihil Purbo Para Jame Mosque	Mazihil	02	Condition of the Mosque is okay.
186.		Mazihil moddho Para Jame Mosque	Mazihil	01	Condition of the Mosque is okay.
187.		CharKonabari Jame Mosque	Charkona Bari	04	Good
188.		Konabari Jame Mosque	Kona Bari	04	Good
189.		Choto Bera Kherua Uttor Jame Mosque	Choto Bera Kherua	04	Good
190.		Choto Bera Kherua Jame Mosque	Choto Bera Kherua	04	Condition of the Mosque is okay.
191.		Baro Bera Kherua Uttor Jame Mosque	Baro Bera Kherua	04	Condition of the Mosque is okay.
192.		Mokimpur Jame Mosque	Mokimpur	04	Condition of the Mosque is okay.
193.		Chondopra Jame Mosque	Chondopra	04	Condition of the Mosque is okay.
194.		Mothpara Jame Mosque	MothPara	04	Condition of the Mosque is okay.
195.		BoyaraPara Jame Mosque	BoyaraPara	04	Good
196.		Mothpara Dokkhin Jame Mosque	MothPara	04	Good
197.		Boyara Para Jame Mosque	BoyaraPara	04	Good
198.		Thakur Para Purbo Jame Mosque	Thakur Para	06	The mosque is Tinished. It has good facility of water for abulution but it has no toilet facility.
199.		Thakur Para Jame Mosque	Thakur Para	06	Good
200.		Baugan Jame Mosque	Baugan	06	Good
201.		DottoBari Jame Mosque	Dotto Bari	06	Good
202.		Kodomtoli Jame Mosque	Kodomtoli	07	Good
203.		Ambaria Poschim Para Jame Mosque	Ambaria	07	Condition of the Mosque is okay.
204.		Ambaria Purbo Para Jame Mosque	Ambaria	07	Condition of the Mosque is okay.
205.		Bamon Baria Jame Mosque	Bamon Baria	07	Good
206.		Shashapur Jame Mosque	Shashapur	08	Good
207.		Shashapur Jame Mosque	Shashapur	08	Good
208.		Shashapur Dokkhin Jame Mosque	Shashapur	08	The mosque is Tinished. It has good facility of water for abulution but it has no toilet facility.
209.		Horinath pur Jame Mosque	Horinath	08	Good
210.		Nag gati Jame Mosque	Nag gati	09	Good
211.		Chok mokimpur Jame Mosque	Chok	04	Good

			mokimpur		
212.		Nanapur Jame Mosque	Nanapur	04	Good
213.		Baugan Jame Mosque	Bauan	06	The mosque is Tinished. It has good facility of water for abulution but it has no toilet facility.
214.		Boilgasi Jame Mosque	Boilgasi	06	Good
215.		Boilgasi Jame Mosque	Belgasi	06	Good
216.		Boilgasi Moddho Jame Mosque	Belgasi	07	Good
217.		Kodomtoli Uttor Para Jame Mosque	Kodomtoli	07	Good
218.		Boyra Para Dokkhin Jame Mosque	Boyra Para	04	Good
219.		Boyra Para Poschim Para Jame Mosque	Boyra Para	04	Condition of the Mosque is okay.
220.		Boyra Para Uttor Para Jame Mosque	Boyra Para	04	Condition of the Mosque is okay.
221.		Boyra Para Purbo Para Jame Mosque	Boyra Para	04	Condition of the Mosque is okay.
222.	Vangabari	Vangabari Uttor Para Jame Mosque	Vangabari	06	Condition of the Mosque is okay.
223.		Vangabari Moddho Jame Mosque	Vangabari	06	Condition of the Mosque is okay.
224.		Adachaki Dokkhin Jame Mosque	Adachaki	04	Good
225.		Adachaki old Jame Mosque	Adachaki	04	Good
226.		Adachaki Uttor Para Jame Mosque	Adachaki	04	Good
227.		Deluakandi Dokkhin Jame Mosque	Deluakandi	04	Good
228.		Deluakandi Uttor Jame Mosque	Deluakandi	04	Good
229.		Dokkhin Banigati Jame Mosque	banigati	05	Good
230.		Uttor Baniagati Jame Mosque	banigati	05	Good
231.		Konabari Jame Mosque	Konabari	06	Condition of the Mosque is okay.
232.		Nishi boyar Jame Mosque	Nishi boyar	06	Condition of the Mosque is okay.
233.		Char Nisi Jame Mosque	Char nisi	06	Condition of the Mosque is okay.
234.		Nishi Boyar Poschim Para Jame Mosque	Nishi boyar	06	Condition of the Mosque is okay.
235.		Tamiy Poschim Para Jame Mosque	Tamiy	01	Condition of the Mosque is okay.
236.		Tamiy Poschim Para Jame Mosque	Tamiy	01	Condition of the Mosque is okay.
237.		Tamiy Poschim Para Jame Mosque	Tamiy	01	Condition of the Mosque is okay.
238.		Tamiy Kothi Para Jame Mosque	Tamiy	01	Condition of the Mosque is okay.
239.		Tamiy Boyra Para Jame Mosque	Tamiy	01	Good
240.		Tamiy Boyra Para Uttor Jame Mosque	Tamiy	01	Good
241.		Tamiy Uttor Para Jame Mosque	Tamiy	02	Good
242.		Tamiy Dokkhin Para Jame Mosque	Tamiy	02	Good
243.		Tamiy Dokkhin Purbo Para Jame Mosque	Tamiy	03	Good
244.		Tamiy Purbo Para Jame Mosque	Tamiy	03	Good
245.		Tamiy kalia Para Jame Mosque	Tamiy	03	Condition of the

					Mosque is okay.
246.		Tamiy Moddho kalia Para Jame Mosque	Tamiy	03	Condition of the Mosque is okay.
247.		Uttor Chondongati Jame Mosque	Chondongati	06	Condition of the Mosque is okay.
248.		Shemgati Poschim Jame Mosque	Shemgati	07	Condition of the Mosque is okay.
249.		Shemgati Purbo Jame Mosque	Shemgati	07	Condition of the Mosque is okay.
250.		Chondongati Moddho Jame Mosque	Chondongati	07	Condition of the Mosque is okay.
251.		Chondongati Purbo Jame Mosque	Chondongati	07	Condition of the Mosque is okay.
252.		Gabgasi Purbo Jame Mosque	Gabgasi	07	Good
253.		Gabgasi Dokkhin Jame Mosque	Gabgasi	07	Good
254.		Bishash Bari Jame Mosque	Bishash Bari	09	Good
255.		Charjokanal Jame Mosque	Charjokanal	08	Good
256.		VutBariya Purbo Jame Mosque	Vut Bariya	09	Good
257.		VutBariya Moddho Jame Mosque	Vut Bariya	09	Good
258.		Shaldair Dokkhin Jame Mosque	Shaldair	08	Condition of the Mosque is okay.
259.		Shaldair Poschim Jame Mosque	Shaldair	08	Condition of the Mosque is okay.
260.		Shaldair Moddho Jame Mosque	Shaldair	08	Condition of the Mosque is okay.
261.		Joknala Poschim Jame Mosque	Joknala	09	Condition of the Mosque is okay.
262.		Joknala Purbo Jame Mosque	Joknala	09	Condition of the Mosque is okay.
263.		khsh Shonamukhi Jame Mosque	khsh shonamukhi	09	Condition of the Mosque is okay.
264.		Khidrojoknal Jame Mosque	Khidrojoknal	09	Condition of the Mosque is okay.
265.		Shelborisha Jame Mosque	Shelborisha	09	Good
266.		Shelborisha Dokkhin Jame Mosque	Shelborisha	09	Good
267.		Shelborisha Poschim Jame Mosque	Shelborisha	09	Good
268.		Shemgati Uttor Jame Mosque	Shemgati	07	Good
269.		Shemgati Dokkhin Jame Mosque	Shemgati	07	Condition of the Mosque is okay.
270.		Shaldair Purbo Jame Mosque	Shaldair	08	Condition of the Mosque is okay.
271.		Shaldair Dokkhin Jame Mosque	Shaldair	08	Condition of the Mosque is okay.
272.		Tamiy Bazar Purbo Jame Mosque	Tamiy	01	Condition of the Mosque is okay.
273.		Tamiy Bazar Poschim Jame Mosque	Tamiy	01	Condition of the Mosque is okay.
274.		Tamiy Bazar Uttor Jame Mosque	Tamiy	01	Good
275.		Tamiy Bazar Dokkhin Jame Mosque	Tamiy	01	Good
276.		Bissash Bari Uttor Jame Mosque	Bissash Bari	09	The mosque is Tinished. It has good facility of water for abulution but it has no toilet facility.
277.		Bissash Bari Poschim Jame Mosque	Bissash Bari	09	Good
278.	Doulatpur	Sholokhora Poschim Para Jame	Sholokhora	04	Good

		Mosque			
279.		Sholokhora Purbo Para Jame Mosque	Sholokhora	04	Good
280.		Sholokhora Poschim Para Jame Mosque	Sholokhora	04	The mosque is Tinished. It has good facility of water for abulution but it has no toilet facility.
281.		Sholokhora Dokkhin Para Jame Mosque	Sholokhora	04	The mosque is Tinished. It has good facility of water for abulution but it has no toilet facility.
282.		Sholokhora Uttor Para Jame Mosque	Sholokhora	04	Good
283.		Jamtoyl Purbo Para Jame Mosque	Jamtoyl	05	Good
284.		Jamtoyl Poschim Para Jame Mosque	Jamtoyl	05	Good
285.		Jamtoyl Uttor Para Jame Mosque	Jamtoyl	05	Good
286.		Jamtoyl Moddho Para Jame Mosque	Jamtoyl	05	Good
287.		Jamtoyl Dokkhin Para Jame Mosque	Jamtoyl	05	Condition of the Mosque is okay.
288.		Meghulla Poschim Para Jame Mosque	Meghulla	04	Condition of the Mosque is okay.
289.		Meghulla Jame Mosque	Meghulla	04	Condition of the Mosque is okay.
290.		Goprekhi Uttor Para Jame Mosque	Goprekhi	08	Condition of the Mosque is okay.
291.		Goprekhi Moddho par Jame Mosque	Goprekhi	08	Condition of the Mosque is okay.
292.		Goprekhi Dokkhin Para Jame Mosque	Goprekhi	08	Condition of the Mosque is okay.
293.		Goprekhi Jame Mosque	Goprekhi	08	Condition of the Mosque is okay.
294.		Baytol Al-fala Jame Mosque	Goprekhi	08	Good
295.		Goprekhi Poschim Para Jame Mosque	Goprekhi	08	Condition of the Mosque is okay.
296.		Goprekhi Purbo Para Jame Mosque	Goprekhi	08	Condition of the Mosque is okay.
297.		Goprekhi Jame Mosque	Goprekhi	01	Condition of the Mosque is okay.
298.		Mozibor Moulana Jame Mosque	Mamudpur	01	Condition of the Mosque is okay.
299.		Mamudpur School Jame Mosque	Mamudpur	01	Condition of the Mosque is okay.
300.		BeelPara Jame Mosque	Mamudpur	01	Condition of the Mosque is okay.
301.		Mamudpur bridge Jame Mosque	Mamudpur	01	Condition of the Mosque is okay.
302.		Shidir Jame Mosque	Shidir	03	Condition of the Mosque is okay.
303.		Teshia Poschim Para Jame Mosque	Teshia	03	Good
304.		Teshia Poschim Para Jame Mosque	Teshia	03	Good
305.		Teshia Poschim Para Jame Mosque	Teshia	03	Good
306.		Teshia Purbo Para Jame Mosque	Teshia	03	Condition of the Mosque is okay.

307.		Teshia Purbo Para Jame Mosque	Teshia	03	Condition of the Mosque is okay.
308.		Teshia UPO Jame Mosque	Teshia	03	Condition of the Mosque is okay.
309.		Teshia Dokkhin Jame Mosque	Teshia	03	Condition of the Mosque is okay.
310.		Teshia Dokkhin Jame Mosque	Teshia	03	Condition of the Mosque is okay.
311.		Khidro Goprekhi PurboPara Jame Mosque	Khidro Goprekhi	01	Condition of the Mosque is okay.
312.		Khidro Goprekhi Poschim Para Jame Mosque	Khidro Goprekhi	01	Condition of the Mosque is okay.
313.		Khidro Goprekhi Uttor Para Jame Mosque	Khidro Goprekhi	01	Condition of the Mosque is okay.
314.		Khidro Goprekhi Dokkhin Para Jame Mosque	Khidro Goprekhi	01	Condition of the Mosque is okay.
315.		Azugora Marks Jame Mosque	Azugora	06	Condition of the Mosque is okay.
316.		Azugora Moddho Para Jame Mosque	Azugora	06	Condition of the Mosque is okay.
317.		Azugora Dokkhin Para Jame Mosque	Azugora	06	Good
318.		Azugora Purbo Para Jame Mosque	Azugora	06	Good
319.		Azugora Uttor Para Jame Mosque	Azugora	06	Good
320.		Azugora Poschim Para Jame Mosque	Azugora	06	Good
321.		Azugora Uttor Para Jame Mosque	Azugora	06	Condition of the Mosque is okay.
322.		Boura Jame Mosque	Boura	02	Condition of the Mosque is okay.
323.		Boura Uttor Para Jame Mosque	Boura	02	Condition of the Mosque is okay.
324.		Boura Poschim Para Jame Mosque	Boura	02	Condition of the Mosque is okay.
325.		Boura Moddho Para Jame Mosque	Boura	02	Condition of the Mosque is okay.
326.		Boura Dokkhin Para Jame Mosque	Boura	02	Condition of the Mosque is okay.
327.		Boura Dokkhin Para Jame Mosque	Boura	02	Condition of the Mosque is okay.
328.		Boura Purbo Para Jame Mosque	Boura	02	Condition of the Mosque is okay.
329.		Chardhul Jame Mosque	Chardhul	03	Good
330.		Chardhul Poschim Para Jame Mosque	Chardhul	03	Good
331.		Kanda Para Jame Mosque	KandaPara	03	Good
332.		Charnobipur Jame Mosque	Char Nobipur	03	Good
333.		Doulatpur Bazar Jame Mosque	Doulatpur	07	Good
334.		Doulatpur new Para Jame Mosque	Doulatpur	07	Condition of the Mosque is okay.
335.		Doulatpur Uttor Para Jame Mosque	Doulatpur	07	Condition of the Mosque is okay.
336.		Doulatpur Dokkhin Para Jame Mosque	Doulatpur	07	Condition of the Mosque is okay.
337.		Doulatpur Purbo Para Jame Mosque	Doulatpur	07	Condition of the Mosque is okay.
338.		Doulatpur Poschim Para Jame Mosque	Doulatpur	07	Condition of the Mosque is okay.
339.		Doulatpur new Para Jame Mosque	Doulatpur	07	Good

340.		Doulatpur new Para Jame Mosque	Doulatpur	07	Good
341.		Doulatpur Notun Para Jame Mosque	Doulatpur	07	Condition of the Mosque is okay.
342.		Doulatpur Notun Para Jame Mosque	Doulatpur	07	Condition of the Mosque is okay.
343.		Doulatpur Poschim Para Jame Mosque	Doulatpur	07	Condition of the Mosque is okay.
344.		Doulatpur Poschim Para Jame Mosque	Doulatpur	07	Condition of the Mosque is okay.
345.		Doulatpur Poschim Para Jame Mosque	Doulatpur	07	Condition of the Mosque is okay.
346.		Pestuk Purbo Para Jame Mosque	Pestuk	07	Condition of the Mosque is okay.
347.		Pestuk Jame Mosque	Pestuk	07	Condition of the Mosque is okay.
348.		Pestuk Salam market Jame Mosque	Pestuk	07	Good
349.		Barupur Uttor Para Jame Mosque	Barupur	07	Good
350.		Barupur Moddho Jame Mosque	Barupur	07	Good
351.		Barupur Purbo Para Jame Mosque	Barupur	07	Condition of the Mosque is okay.
352.		Vangabari Jame Mosque	Vangabari	07	Condition of the Mosque is okay.
353.		Vangabari Dokkhin Para Jame Mosque	Vangabari	08	Condition of the Mosque is okay.
354.		Gopalpur center Jame Mosque	Gopalpur	08	Condition of the Mosque is okay.
355.		Gopalpur Charkada Jame Mosque	Gopalpur	09	Condition of the Mosque is okay.
356.		Gopalpur Uttor Para Jame Mosque	Gopalpur	09	Condition of the Mosque is okay.
357.		Charkada Dokkhin Para Jame Mosque	Gopalpur	09	Good
358.		Charkada Moddho Jame Mosque	Gopalpur	09	Good
359.		Charkada Moddho Jame Mosque	Gopalpur	09	Good
360.		Gabtola Jame Mosque	Gopalpur	09	Good
361.		Gabtola Jame Mosque	Gopalpur	09	The mosque is Tinished. It has good facility of water for abulution but it has no toilet facility.
362.		Gabtola Jame Mosque	Gopalpur	09	The mosque is Tinished. It has good facility of water for abulution but it has no toilet facility.
363.		Bot tola Jame Mosque	Gopalpur	09	Good
364.		Gopalpur boritoala Jame Mosque	Gopalpur	09	Good
365.		Boritola Purbo Para Jame Mosque	Gopalpur	09	Good
366.		Boritola Dokkhin Para Jame Mosque	Gopalpur	09	The mosque is Tinished. It has good facility of water for abulution but it has no toilet facility.
367.		Tilar Jame Mosque	Gopalpur	09	Good
368.		Gopalpur Markari Jame Mosque	Gopalpur	09	Good

369.		Gopalpur Bottola Uttor Para Jame Mosque	Gopalpur	09	Good
370.		Gopalpur Bottola Dokkhin Para Jame Mosque	Gopalpur	09	Condition of the Mosque is okay.
371.		Gopalpur Bottola center Jame Mosque	Gopalpur	09	Condition of the Mosque is okay.
372.		Gopalpur Moddho Jame Mosque	Gopalpur	09	Condition of the Mosque is okay.
373.		Gopalpur Moddho Para Jame Mosque	Gopalpur	09	Condition of the Mosque is okay.
374.		Gopalpur Bazar Uttor Jame Mosque	Gopalpur	09	Condition of the Mosque is okay.
375.		Binnakandi Jame Mosque	Binnakandi	03	Condition of the Mosque is okay.
376.		Binnakandi Uttor Jame Mosque	Binnakandi	03	Condition of the Mosque is okay.
377.		Binnakandi Poschim Jame Mosque	Binnakandi	03	Condition of the Mosque is okay.
378.		Shaldier Uttor Para Uttor Jame Mosque	Shaldier	01	Good
379.		Shaldier Dokkhin Para Jame Mosque	Shaldier	01	Good
380.		Shaldier Poschim Jame Mosque	Shaldier	01	The mosque is Tinished. It has good facility of water for abulution but it has no toilet facility.
381.		Shaldier Purbo Para Jame Mosque	Shaldier	01	Good
382.		Gopalpur Mondol Jame Mosque	Gopalpur	09	Good
383.		Gopalpur Mondol Dokkhin Jame Mosque	Gopalpur	09	Good
384.		Gopalpur Mondol Poschim Para Jame Mosque	Gopalpur	02	Condition of the Mosque is okay.
385.	Dhukuria Bera	Kollanpur Bazar Jame Mosque	Kollanpur	02	Condition of the Mosque is okay.
386.		Kollanpur Jame Mosque	Kollanpur	02	Condition of the Mosque is okay.
387.		Shorbotulshi Jame Mosque	Shorbotulshi	02	Condition of the Mosque is okay.
388.		Shorbotulshi Jame Mosque	Shorbotulshi	02	Condition of the Mosque is okay.
389.		Mobupur Bazar Jame Mosque (1)	Mobupur	02	Condition of the Mosque is okay.
390.		Mobupur Bazar Jame Mosque (2)	Mobupur	02	Condition of the Mosque is okay.
391.		Mobupur Bazar Jame Mosque (3)	Mobupur	02	Condition of the Mosque is okay.
392.		Mobupur Bazar Jame Mosque (4)	Mobupur	02	Good
393.		Dhuldier Jame Mosque	Dhuldier	02	Good
394.		Moddho Metuani Jame Mosque	Moddho Metuani	04	The mosque is Tinished. It has good facility of water for abulution but it has no toilet facility.
395.		Chad Metuani Jame Mosque (1)	Chad Metuani	03	Good
396.		Chad Metuani Jame Mosque (2)	Chad Metuani	03	Good
397.		Kolagasi Poschim Para Jame Mosque	Kolagasi	03	The mosque is Tinished. It has good facility of water for abulution but it has

					no toilet facility.
398.		Kolagasi Poschim Para Jame Mosque	Kolagasi	03	Good
399.		Kolagasi Purbo Para Jame Mosque	Kolagasi	03	Good
400.		Kolagasi Dokkhin Para Jame Mosque (1)	Kolagasi	03	Condition of the Mosque is okay.
401.		Kolagasi Dokkhin Para Jame Mosque (2)	Kolagasi	03	Condition of the Mosque is okay.
402.		Kolagasi Dokkhin Para Jame Mosque (3)	Kolagasi	03	Condition of the Mosque is okay.
403.		Talukder Metuani Bazar Jame Mosque	Talukder Metuani	04	Condition of the Mosque is okay.
404.		Talukder Metuani Uttor Para Jame Mosque	Talukder Metuani	04	Good
405.		Talukder Metuani Dokkhin Para Jame Mosque	Talukder Metuani	04	Good
406.		Char Metuani Ray Para Jame Mosque	Char Metuani	05	The mosque is Tinished. It has good facility of water for abulution but it has no toilet facility.
407.		Char Metuani Beelpara Jame Mosque	Char Metuani	05	The mosque is Tinished. It has good facility of water for abulution but it has no toilet facility.
408.		Char Metuani Dier Para Jame Mosque	Char Metuani	05	The mosque is Tinished. It has good facility of water for abulution but it has no toilet facility.
409.		Char Metuani Dokkhin Para Jame Mosque	Char Metuani	05	Good
410.		Jalu Metuani Jame Mosque	Jalu Metuani	04	Good
411.		Parshguna Uttor Para Jame Mosque	Parshguna	01	The mosque is Tinished. It has good facility of water for abulution but it has no toilet facility.
412.		Moddho Par Shoguna Jame Mosque	Parshguna	01	Good
413.		Par Shoguna Dokkhin Para Jame Mosque	Parshguna	01	Good
414.		Baro Shoguna Uttor Para Jame Mosque	Baro Shoguna	01	Good
415.		Baro Shoguna Dokkhin Para Jame Mosque	Baro Shoguna	01	The mosque is Tinished. It has good facility of water for abulution but it has no toilet facility.
416.		Baro Shoguna Poschim Para Jame Mosque	Baro Shoguna	01	Good
417.		Baro Shoguna Purbo Para Jame Mosque	Baro Shoguna	01	Good
418.		Shoguna Purbo Para Jame Mosque	Baro Shoguna	01	Good
419.		Chotosoguna Moddho Para Jame Mosque	Choto Shoguna	01	The mosque is Tinished. It has good facility of water for abulution but it has no toilet facility.
420.		Chotosoguna Uttor Para Jame	Choto	01	Good

		Mosque	Shoguna		
421.		Chotosoguna Uttor Para Jame Mosque	Choto Shoguna	01	The mosque is Tinished. It has good facility of water for abulution but it has no toilet facility.
422.		Mobupor Bazar Jame Mosque	Mobupor	02	Good
423.		Mobupor Moddho Para Jame Mosque	Mobupor	02	Good
424.		Mobupor Poschim Para Jame Mosque	Mobupor	02	Good
425.		Lokkhipur Uttor Para Jame Mosque	Lokkhipur	07	The mosque is Tinished. It has good facility of water for abulution but it has no toilet facility.
426.		Lokkhipur Dokkhin Para Jame Mosque	Lokkhipur	07	Condition of the Mosque is okay.
427.		Rehai Lokkhipur Jame Mosque	Rehai lokkhipur	07	Good
428.		Goynakandi Poschim Para Jame Mosque	Goynakandi	09	Good
429.		Goynakandi Jame Mosque	Goynakandi	09	Condition of the Mosque is okay.
430.		Dhukuria Bera Uttor Para Jame Mosque	Dhukuria Bera	09	Condition of the Mosque is okay.
431.		Dhukuria Bera Bazar Jame Mosque	Dhukuria Bera	09	Condition of the Mosque is okay.
432.		Dhukuria Bera UPO Jame Mosque	Dhukuria Bera	09	Condition of the Mosque is okay.
433.		Dhukuria Bera Moddho Para Jame Mosque	Dhukuria Bera	09	The mosque is Tinished. It has good facility of water for abulution but it has no toilet facility.
434.		Dhukuria Bera Dokkhin Para Jame Mosque	Dhukuria Bera	09	Good
435.		Dhukuria Bera Shemoltola Jame Mosque	Dhukuria Bera	09	The mosque is Tinished. It has good facility of water for abulution but it has no toilet facility.
436.		Dhukuria Bera Moddho Para Jame Mosque	Dhukuria Bera	08	Good
437.		Dhukuria Bera Karigor Para Jame Mosque	Dhukuria Bera	08	Condition of the Mosque is okay.
438.		Dhukuria Bera Diar Para Jame Mosque	Dhukuria Bera	08	Condition of the Mosque is okay.
439.		Char Goghat Jame Mosque	Char goghat	08	Condition of the Mosque is okay.
440.		Char Goghat Vennagasi Jame Mosque	Char goghat	08	Condition of the Mosque is okay.
441.		Pirarchar Jame Mosque	Pirar Char	08	Condition of the Mosque is okay.
442.		Bamongram Purbo Para Jame Mosque	Bamongram	08	The mosque is Tinished. It has good facility of water for abulution but it has no toilet facility.
443.		Bamongram Graveyard Jame Mosque	Bamongram	08	Good
444.		Bamongram Dokkhin Para	Bamongram	08	The mosque is Tin-

		Jame Mosque			shed. It has good facility of water for abulution but it has no toilet facility.
445.		Balabari Uttor Para Jame Mosque	Balabari	08	Good
446.		Balabari Purbo Para Jame Mosque	Balabari	08	Good
447.		Gopalpur Central Jame Mosque	Gopalpur	05	Good
448.		Gopalpur Uttor Para Jame Mosque	Gopalpur	05	Good
449.		Gopalpur Purbo Para Jame Mosque	Gopalpur	04	The mosque is Tin-shed. It has good facility of water for abulution but it has no toilet facility.
450.		Gopalpur Poschim Para Jame Mosque	Gopalpur	04	Good
451.		Gopalpur Dokkhin Para Jame Mosque	Gopalpur	04	Good
452.		Khamar Ullahpara Bazar Jame Mosque	Gopalpur	06	Good
453.		Khamar Ullahpara Purbo Para Jame Mosque	Khamar Ullahpara	06	The mosque is Tin-shed. It has good facility of water for abulution but it has no toilet facility.
454.		Khamar Ullahpara Dokkhin Para Jame Mosque	Khamar Ullahpara	06	Good
455.		Khamar Ullahpara Poschim Para Jame Mosque	Khamar Ullahpara	06	Good
456.		Saratoil Moddho Jame Mosque	Saratoil	06	Good
457.		Saratoil School Jame Mosque	Saratoil	06	Good
458.		Saratoil Poschim Para Jame Mosque	Saratoil	06	Good
459.		Saratoil Uttor Para Jame Mosque	Saratoil	06	The mosque is Tin-shed. It has good facility of water for abulution but it has no toilet facility.

Information: - Union Parishad, Imam and community people.

List of Temples

SL #	Union name	Temple/Girza name	village	Ward No.	Present condition
1.	Belkuchi pouroushoava	Jidhuri Shaha Para Temple	Jidhuri	04	Good
2.		Subarnosara Temple	Subarnosara	01	Good
3.		Subarnosara Temple	Subarnosara	01	Good
4.		Mukondugati Temple	Mukondugati	07	Good
5.		Chala hat Temple	Chala hat	03	Good
6.		Chala hat Temple	Chala hat	03	Good
7.		Mukondugati Temple	Mukondugati	07	Good
8.		Subarnosara Temple	Subarnosara	01	Tin-shed and fencing/ wall is torned/ broken
9.		Shohag pur Temple	Shohag pur	02	Tin-shed and fencing/ wall is torned/ broken
10.		Chondon gati Temple	Chondon gati	06	Good
11.		Jidhuri Temple	Jidhuri	04	Tin-shed and fencing/ wall is

					tornd/ broken
12.		Chala office Para Temple	Chala	03	Tin-shed and fencing/ wall is tornd/ broken
13.		Garamashi Temple	Garamashi	05	Tin-shed and fencing/ wall is tornd/ broken
14.		Subarnosara Temple	Subarnosara	01	Tin-shed and fencing/ wall is tornd/ broken
15.		Chala adalot Para Temple	Chala adalot Para	04	Good
16.	Doulot pur	Sholokhora Temple	Sholokhora	04	Good
17.		Sholokhora Temple	Sholokhora	04	Tin-shed and fencing/ wall is tornd/ broken
18.		Teshia Temple	Teshia	03	Tin-shed and fencing/ wall is tornd/ broken
19.		Kandapara Temple	kandaPara	03	Good
20.		Pestuk Charkhokol Temple	Pestuk	07	It is Tin-shed and broken wall/ fencing.
21.		Pestuk Sutar Para Temple	Pestuk	07	It is Tin-shed and broken wall/ fencing.
22.		Vangabari Temple	Vangabari	08	Good
23.	Dhukuria Bera	Kolagasi Temple	Kolagasi	03	It is Tin-shed and broken wall/ fencing.
24.		Dhukuria Bera Temple	Dhukuria Bera	09	Good
25.		Dhukuria Bera Temple	Dhukuria Bera	09	It is Tin-shed and broken wall/ fencing.
26.	Vangabari	Shen Vangabari Uttor Para Temple	ShenVangabari	06	Good
27.		Adachaki Temple	Adachaki	04	Good
28.		Delua Temple	Delua	04	Good
29.		Tamia Temple	Tamia	01	Good
30.		Gabgasi Temple	gabgasi	07	Good
31.		Shemgati Temple	Shemgati	07	Good
32.		Nishi boyar Temple	Nishi boyar	06	Good
33.		Chondongati Temple	Chondongati	06	Good
34.	Rajapur	Naggati Purbo Para Temple	Naggati	09	Good
35.		Naggati Uttor Para Temple	Naggati	09	Good
36.		Azuriya Temple	Azuriya	08	Good
37.		Shomeshpur Temple	Shomeshpur	03	Good
38.		Mazhil Temple	Mazhil	02	Good
39.		Mazahil Temple	Mazahil	02	Good
40.		Boyra Para Temple	Boyra Para	04	Good
41.		Boyra Para Temple	Boyra Para	04	Good
42.		Rajapur Temple	Rajapur	05	It is Tin-shed and broken wall/ fencing.
43.		Rajapur Temple	Rajapur	05	It is Tin-shed and broken wall/ fencing.
44.		Rajapur Temple	Rajapur	05	It is Tin-shed and broken wall/ fencing.
45.		Shahapur Temple	Shahapur	08	Good

Information source: Union Parishad, Religious

Eidgah Ground

SL#	Name of Union	Name of Eidgah	Name of Village	Ward No.	Capacity	Use as Flood Shelter	Present Condition
1.	Belkuchi Sadar	Delua Poschim Para Eidgah Ground	Delua	09	4,500	No	Good
2.		Montola Eidgah Ground	Montola	09	2,000	No	Good
3.		Delua Uttor Para Eidgah Ground	Delua	09	1,500	No	Good
4.		Delua Purbo Para Eidgah Ground	Delua	09	1,500	No	Good
5.		Delua Dokkhin Para Eidgah Ground	Delua	09	1,200	No	Good
6.		Belkuchi Purbo Para Eidgah Ground	Belkuchi	09	700	No	Good
7.		Rashpura Eidgah Ground	Ranipur	08	1,000	No	Good
8.		Dariya pur Eidgah Ground	Dariya pur	07	1,200	No	Good
9.		CharDelua Eidgah Ground	CharDelua	08	800	No	Good
10.		Chala Eidgah Ground	Chala	05	2,000	No	No boundary all
11.		Chala Office Para Eidgah Ground	Chala	04	4,000	No	Good
12.		Shubornoshara Eidgah Ground	Shubornoshara	01	3,000	No	Good
13.		Jidhuri Eidgah Ground	Jidhuri	04	700	No	Good
14.		Garamashi Eidgah Ground	Garamashi	04	1,200	No	Good
15.	Barodhul	Balibara Eidgah Ground	Balibara	04	1,200	No	No boundary all
16.		Charbell Eidgah Ground	Charbell	01	1,000	No	No boundary all
17.		Vangabari Eidgah Ground	Vangabari	04	1,000	No	No boundary all
18.		DHighulia Eidgah Ground	DHighulia	02	1,400	No	No boundary all
19.		Jangalia Eidgah Ground	Jangalia	02	1,500	No	No boundary all
20.		Mhernagor Eidgah Ground	Mhernagor	02	2,500	No	No boundary all
21.		GoalBari Eidgah Ground	GoalBari	01	1,300	No	No boundary

							all
22.		Khidrochapri Eidgah Ground	Khidrochapri	06	1,500	No	No boundary all
23.		Alokdia Eidgah Ground	Alokdia	07	2,000	No	No boundary all
24.		Bongheria Eidgah Ground	Bongheria	08	2,000	No	No boundary all
25.		Binna Bari Eidgah Ground	Binna Bari	04	1,800	No	No boundary all
26.		Beelmohisha Eidgah Ground	Beelmohisha	08	2,500	No	No boundary all
27.	Rajapur	Azuria Eidgah Ground	Azuria	08	800	No	Good
28.		Shahapur Eidgah Ground	Shahapur	08	1,600	No	No boundary all
29.		Naggati Eidgah Ground	Naggati	08	1,200	No	Good
30.		Horinathpur Eidgah Ground	Horinathpur	08	800	No	Good
31.		Belgasi Eidgah Ground	Belgasi	06	600	No	Good
32.		Randhuni Bari Eidgah Ground	Randhuni Bari	01	1,600	No	Good
33.		Charshomeshpur Eidgah Ground	Charshomeshpur	03	1,500	No	Good
34.		Thakur Para Eidgah Ground	Thakur Para	06	1,200	No	Good
35.		Ray Bari Eidgah Ground	Ray Bari	04	600	No	Good
36.		Vuturia Eidgah Ground	Vuturia	05	700	No	Good
37.		Belgasi Eidgah Ground	Belgasi	06	800	No	Good
38.		Ambaria Eidgah Ground	Ambaria	07	1,500	No	Good
39.		Bamon Baria Eidgah Ground	Bamon Baria	07	900	No	No boundary all
40.		Makimpur Eidgah Ground	Makimpur	04	600	No	Good
41.		Berakheura Eidgah Ground	Berakheura	04	800	No	Good
42.		Mizahil Eidgah Ground	Mizahil	02	1,300	No	Good
43.		Rajapur Eidgah Ground	Rajapur	05	1,600	No	Good
44.		Kodomtola Eidgah Ground	Kodomtola	07	1,800	No	Good
45.		Azuriya Eidgah Ground	Azuriya	08	2,500	No	Good
46.	Vangabari	ShonaVangabari Eidgah Ground	ShonaVanga Bari	06	1,200	No	Good
47.		Deluakandi Eidgah Ground	Deluakandi	04	1,600	No	Good
48.		Adachaki Eidgah Ground	Adachaki	04	1,200	No	Good

49.		Baniyagati Eidgah Ground	Baniyagati	05	600	No	Good
50.		Tamiya Eidgah Ground	Tamiya	01	1,800	No	Good
51.		Kazipur Eidgah Ground	Kazipur	01	700	No	Good
52.		Tamiya Eidgah Ground	Tamiya	03	1,200	No	Good
53.		Baniagati Eidgah Ground	Baniagati	05	800	No	Good
54.		Konabari Eidgah Ground	Kona Bari	06	600	No	Good
55.		Chandongati Eidgah Ground	Chandongati	07	1,200	No	Good
56.		Shemgati Eidgah Ground	Shemgati	07	1,000	No	Good
57.		Joknal Eidgah Ground	Joknal	08	700	No	Good
58.		Shaldier Eidgah Ground	Shaldier	08	800	No	Good
59.		Khash Shonamukhi Eidgah Ground	Khash Shonamukhi	09	600	No	Good
60.		Khidrojojnal Eidgah Ground	Khidrojojnal	09	1,200	No	Good
61.		ShelBarisha Eidgah Ground	Shel Barisha	09	800	No	Good
62.		Gabgasi Eidgah Ground	Gabgasi	07	800	No	Good
63.		Biswash Bari Eidgah Ground	Biswash Bari	09	600	No	Good
64.		Choknula Eidgah Ground	Choknula	01	800	No	Good
65.		Tamiya Eidgah Ground	Tamiya	01	1,200	No	Good
66.		Nishiboyar Eidgah Ground	Nishi boyar	06	1,400	No	Good
67.	Dhukuria Bera	Choto Shoguna Eidgah Ground	Choto Shoguna	01	800	No	Good
68.		Shonamukhi Eidgah Ground	Shonamukhi	01	800	No	Good
69.		Kollanpur Eidgah Ground	Kollanpur	02	1,000	No	Good
70.		Dhuldia Eidgah Ground	Dhuldia	02	1,200	No	Good
71.		Kolagasi Eidgah Ground	Kolagasi	03	600	No	Good
72.		Metuani Eidgah Ground	Metuani	03	600	No	Good
73.		Gopalpur Eidgah Ground	Gopalpur	04	1,200	No	Good
74.		Khamar Ullahpara Eidgah Ground	Khamar Ullahpara	06	1,200	No	Good
75.		Sharatoyl Eidgah Ground	Sharatoyl	06	1,200	No	Good
76.		Lokkhipur Eidgah Ground	Lokkhipur	07	1,000	No	Good
77.		Dhukira Eidgah Ground	Dhukira	08	1,200	No	Good
78.		Bamongram Eidgah Ground	Bamongram	08	800	No	Good

79.		Balabariya Eidgah Ground	Balabariya	08	600	No	Good
80.		Dhukuria Bera Eidgah Ground	Dhukiyra	09	1,600	No	Good
81.		Goynakandi Eidgah Ground	Goynakandi	09	700	No	Good
82.		Pirarchar Eidgah Ground	Pirar Char	07	700	No	Good
83.		Chad Metuani Eidgah Ground	Chad Metuani	03	800	No	Good
84.		Char Metuani Eidgah Ground	hor Metuani	01	4,000	No	Good
85.		Baro Shoguna Eidgah Ground	Baro Shoguna	02	2,000	No	Good
86.		Baro Shoguna Eidgah Ground	Baro Shoguna	01	1,000	No	Good
87.		Mobupor Eidgah Ground	Mobupor	02	700	No	Good
88.		Lokkhipur Eidgah Ground	Lokkhipur	06	2,000	No	Good
89.		Lokkhipur Eidgah Ground	Lokkhipur	06	2,000	No	Good
90.		Goymakandi Eidgah Ground	Goymakandi	09	3,500	No	Good
91.		Dhukuria Bera Eidgah Ground	Dhukuria	09	700	No	Good
92.		Dhukuria Bera Eidgah Ground	Dhukuria Bera	08	3,000	No	Good
93.		Bamongram Eidgah Ground	Bamon gram	08	2,000	No	Good
94.		Pirarchar Eidgah Ground	Pirarahar	08	1,500	No	Good
95.		Balabari Eidgah Ground	Balabari	07	1,500	No	Good
96.	Doulatpur	Meghulla Eidgah Ground	Meghulla	04	2,500	No	Good
97.		Jamtoil Eidgah Ground	Jamtoil	05	2,500	No	Good
98.		Mamudpur Eidgah Ground	Mamudpur	01	2,000	No	Good
99.		Kamarpara Eidgah Ground	Kamar Para	03	1,500	No	Good
100.		Azugora Eidgah Ground	Azugora	06	5,000	No	Good
101.		Shaldier Eidgah Ground	Shaldier	01	1,200	No	Good
102.		Teoashiya Eidgah Ground	Teoashiya	03	1,500	No	Good
103.		Kandapara Eidgah Ground	KandaPara	03	2,500	No	Good
104.		Goprekhi Dokkhin Para Eidgah Ground	Goprekhi	08	1,000	No	Good
105.		Goprekhi Uttor Para Eidgah Ground	Goprekhi	08	800	No	Good
106.		Goprekhi Poschim Para Eidgah Ground	Goprekhi	08	1,500	No	Good
107.		Goprekhi Dokkhin Para Eidgah Ground	Goprekhi	08	1,200	No	Good

108.		Mamudpur Dokkhin Para Eidgah Ground	Mamud pur	01	2,000	No	Good
109.		Mamudpur Uttor Para Eidgah Ground	Mamud pur	01	2,500	No	Good
110.		Shaldier Eidgah Ground	Shaldier	01	1,500	No	Good
111.		Teshia Eidgah Ground	Teshia	03	2,000	No	Good
112.		Boura Eidgah Ground	Boura	02	2,000	No	Good
113.		Chardhul Eidgah Ground	Chardhul	03	450	No	Good
114.		Chobonpur Eidgah Ground	Chobonpur	03	6,000	No	Good
115.		Doulatpur Eidgah Ground	Doulatpur	07	3,000	No	Good
116.		Pestuk Purbo Para Eidgah Ground	Pestuk	07	2,500	No	Good
117.		Barupura Eidgah Ground	Barupura	07	4,000	No	Good
118.		Gopalpur Eidgah Ground	Gopalpur	09	2,500	No	Good
119.		Gopalpur Poschim Para Eidgah Ground	Gopalpur	09	2,700	No	Good
120.		Gopalpur Purbo Para Eidgah Ground	Gopalpur	09	1,500	No	Good
121.		Gopalpur dier Para Eidgah Ground	Gopalpur	09	2,000	No	Good
122.		Gopalpur Uttor Para Eidgah Ground	Gopalpur	09	4,000	No	Good
123.		Gopalpur Poschim Para Eidgah Ground	Gopalpur	09	2,000	No	Good
124.		Gopalpur Dokkhin Para Eidgah Ground	Gopalpur	09	2,500	No	Good
125.		Gopalpur Mondol Para Eidgah Ground	Gopalpur	09	3,000	No	Good
126.		Gopalpur Dokkhin Mondol Para Eidgah Ground	Gopalpur	09	1,500	No	Good
127.		Gopalpur Mondol Para Eidgah Ground	Gopalpur	09	1,700	No	Good
128.		Gopalpur Uttor Para Eidgah Ground	Gopalpur	09	1,200	No	Good

Information: - Union Parishad, Religious Leaders and community people.

Health Care Center

Sl#	Name of Union	Name of Hospital	Place	Govt. /Non Govt. / NGO	No. of Doctor	No. of Nurse	Service Quality	Responsible Person and MoBeele #
1.	Belkuchi Sadar	Upazila Helth Complex	Belkuchi	Govt.	10	10	Good	Upazila Health Officer
2.		Community Clinic	Delua	Govt.	01	-	Good	Mrs. Shirin Akter 01924-230808
3.		Community Clinic	Jidhuri	Govt.	01	-	Good	Md Kamruzzaman 01916430054
4.		Community Clinic	Khidromatia	Govt.	01	-	Good	Ochona Rani 01735596645
5.		Comfort Diagnostic Center	Belkuchi/ Mukundogati	Non Govt.	04	01	Good	Shamim Ahamed Monnaf/Rouf
6.		Medicare Diagnostic Center	Belkuchi/ Mokundogati	Non Govt.	02	01	Good	Vuzon Kumar Gosh
7.		Salma Clinic	Belkuchi/ Mokundogati	Non Govt.	02	01	Good	Md SAliman Hossain
8.		Shomoito Diagnostic Center	Belkuchi/ Mokundogati	Non Govt.	10	-	Good	Monewar Choudhuri
9.		Bahela Khatun Eye Hospital	Belkuchi/ Mokundogati	Non Govt.	07	05	Good	Shahabuddin 01914 368730
10.	Rajapur	Community Clinic	Randhuni Bari	Govt.	01	-	Good	Md. Alauddin 01728148723
11.		Community Clinic	Maizahil	Govt.	01	-	Good	Hafizur Rahaman 01719041460
12.		Community Clinic	Rajapur Uttor	Govt.	01	-	Good	Abdul Mozid 01712480333
13.		Community Clinic	Rajapur dhokkin	Govt.	01	-	Good	Abdul Korim 01734942398
14.		Community Clinic	Dotto Bari	Govt.	01	-	Good	
15.		Community Clinic	Shubornoshara	Govt.	01	-	Good	Maloti Rani 722213011
16.		Community Clinic	Azuria	Govt.	01	-	Good	Moynal Hossain 01751578984
17.		Community Clinic	Tamia Uttor	Govt.	01	-	Good	Norkutobul Alam 01717425448
18.		Motiur Rahaman Memorial Hospital	Rajapur	Non Govt.	01	-	Good	Doctor Arifuzaman 01763189311
19.	Vangabari	Community Clinic	Tamia Poschim	Govt.	01	01	Good	Abdur Razzak 01734647097
20.		Community Clinic	Garamashi	Govt.	01	-	Good	Abdul Motin 01812009166
21.		Community Clinic	Vangabari	Govt.	01	-	Good	Abdur Rouf
22.		Community Clinic	Dokkhin Baniagati	Govt.	01	-	Good	Prodip Kumar 01714660088
23.		Community Clinic	Saldier CC	Govt.	01	-	Good	Probir kumar 01739935656
24.		Community Clinic	Gabgasi	Govt.	01	-	Good	Ismail Hossain 01711418985
25.		Community Clinic	Joknal	Govt.	01	-	Good	
26.	Doulatpur	Community Clinic	Shernagor	Govt.	01	-	Good	Mohoshin Sharkar 01911779065
27.		Community	Boura CC	Govt.	01	-	Good	Md. Hashmot Ali

		Clinic						01730951447
28.		Community Clinic	Mahamudpur shisshi	Govt.	01	-	Good	Monira khatun 01920385507
29.		Community Clinic	Teoashia	Govt.	01	-	Good	Dhonzo Shasha 01914270264
30.		Community Clinic	Meghulla CC	Govt.	01	-	Good	Alif Al Shozun 01823009670
31.		Community Clinic	Jamtoil CC	Govt.	01	-	Good	Haran Chondro 01736132046
32.		Community Clinic	Gumroki CC	Govt.	01	-	Good	Hashmot Ali 01721382360
33.		Community Clinic	Madhoppur CC	Govt.	01	-	Good	Hashmot Ali 01721382360
34.		Community Clinic	Doulatpur	Govt.	01	-	Good	Rashedul Islam 01719664950
35.		Community Clinic	Pestuk CC	Govt.	01	-	Good	Md. Sobahan 01727968377
36.		Community Clinic	Gopalpur CC	Govt.	01	-	Good	Rezaul Korim 01768966606
37.	Dhukira Bera	Community Clinic	Kolagasi	Govt.	01	-	Good	Md. Omor Faruk 01718791337
38.		Community Clinic	Shorbotulshi	Govt.	01	-	Good	Azoy Kumar 01734021492
39.		Community Clinic	ParShoguna	Govt.	01	-	Good	Golam rabbni 01712390514
40.		Community Clinic	Sharatol CC	Govt.	01	-	Good	Baharul Islam 01726346934
41.		Community Clinic	Khamar Ullahpara	Govt.	01	-	Good	Md. Omor Faruk 01718791337
42.		Community Clinic	Talukder Metuani	Govt.	01	-	Good	Abdul kader 01716347062
43.		Community Clinic	Khashlokkhipur CC	Govt.	01	-	Good	Md. Omor Faruk 01718791337
44.		Community Clinic	FWC	Govt.	01	-	Good	Nurul Islam 01729914109

Information source: Upazila Health Complex

Name of List Graveyard and Shawshanghat (Funeral place)

Graveyard

Union Name	SL#	Place	Flood Level (Above/ Below)
Belkuchi Sadar	1.	Chala PurboPara Graveyard	Above flood level
	2.	Uttor Montola Graveyard	Below flood level
	3.	Belkuchi Purbo Para Graveyard	Below flood level
	4.	Bera Kharua Graveyard	Below flood level
	5.	CharDelua Graveyard	Below flood level
	6.	Zidhuri Graveyard	Above flood level
	7.	Garamashi Graveyard	Above flood level
	8.	Shubornoshara Graveyard	Below flood level
Doulatpur	9.	Meghulla Graveyard	Above flood level
	10.	Jamtoil Graveyard	Above flood level
	11.	Ajugora Graveyard	Above flood level
	12.	Teyashiya Graveyard	Above flood level
	13.	Goprekhi Graveyard	Above flood level
	14.	Mamudpur Graveyard	Below flood level
	15.	Teshiya Graveyard	Below flood level
	16.	Khidro Goprekhi Graveyard	Below flood level
	17.	Boura Graveyard	Below flood level
	18.	Charkhul Graveyard	Below flood level
	19.	Char Nobipur Uttor Para Graveyard	Below flood level
	20.	Char Nobipur Dokkhin Para Graveyard	Below flood level
	21.	Doulatpur Graveyard	Below flood level
	22.	Doulatpur Graveyard	Above flood level
	23.	Doulatpur Graveyard	Above flood level
	24.	Doulatpur Graveyard	Below flood level
	25.	Doulatpur Graveyard	Below flood level
	26.	Doulatpur Graveyard	Below flood level
	27.	Pestuk Dokkhin Para Graveyard	Below flood level
	28.	Barupur Graveyard	Below flood level
	29.	Gopalpur Graveyard	Below flood level
	30.	Gopalpur Graveyard	Below flood level
	31.	Gopalpur MondolPara Graveyard	Below flood level
	32.	Pestuk Graveyard	Below flood level
Dhukuria Bera	33.	Kollanpur Graveyard	Below flood level
	34.	Dhuldiyar Graveyard	Below flood level
	35.	Moddho Metuani Graveyard	Below flood level
	36.	Kolagasi Graveyard	Below flood level
	37.	Talukdar Metuani Graveyard	Above flood level
	38.	Char Metuani Graveyard	Above flood level
	39.	Jalu Metuani Graveyard	Below flood level
	40.	ParShoguna Graveyard	Below flood level
	41.	ParShoguna Graveyard	Below flood level
	42.	MotShoguna Graveyard	Below flood level
	43.	Modhupur Graveyard	Above flood level
	44.	Dhukuria Bera Graveyard	Below flood level
	45.	Dhukuria Bera Graveyard	Below flood level
	46.	Goynakandi Graveyard	Below flood level
	47.	Dhukuria Graveyard	Below flood level
	48.	Lokkhipur UttorPara Graveyard	Below flood level
	49.	Lokkhipur DokkhinPara Graveyard	Below flood level
	50.	Behai Lokkhipur Graveyard	Below flood level
	51.	Brammongram Graveyard	Below flood level
	52.	Pirarchar Graveyard	Below flood level
	53.	Balabari Graveyard	Below flood level
	54.	Dhuldiyar Graveyard	Below flood level
	55.	Gopalpur Graveyard	Below flood level

Vangabari	56.	Khamar Ullapara Graveyard	Below flood level
	57.	Shen Vangabari Graveyard	Above flood level
	58.	Deluakandi Graveyard	Below flood level
	59.	Adachaki Graveyard	Below flood level
	60.	Baniyagati Graveyard	Below flood level
	61.	Konabari Graveyard	Above flood level
	62.	Nishiboyra Graveyard	Below flood level
	63.	Tamai DokkhinPara Graveyard	Above flood level
	64.	Chondongati Graveyard	Above flood level
	65.	Gabgasi Graveyard	Above flood level
	66.	VutiyaPara Graveyard	Below flood level
	67.	Joknala Graveyard	Below flood level
	68.	Sholborisha Graveyard	Below flood level
	69.	Shonamukhi Graveyard	Below flood level
Barodhul	70.	Shaldair Graveyard	Above flood level
	71.	Shamgati Graveyard	Below flood level
Rajapur	72.	Tamai Baro Graveyard	Below flood level
	73.	BaniyaPara Graveyard	Below flood level
	74.	Khidrochapri Graveyard	Below flood level
	75.	Aguriya Graveyard	Above flood level
	76.	Shahapur Graveyard	Below flood level
	77.	Nagguti Graveyard	Above flood level
	78.	Boyrabari Graveyard	Below flood level
	79.	Horinathpur Graveyard	Below flood level
	80.	Belgasi Graveyard	Below flood level
	81.	Randhuni Bari Graveyard	Above flood level
	82.	Char Shomespur Graveyard	Below flood level
	83.	Thakur Para Graveyard	Below flood level
	84.	Ambaria Graveyard	Above flood level
	85.	Boyrabari Graveyard	Below flood level
	86.	Majhail Graveyard	Below flood level
	87.	Shahapur Graveyard	Below flood level
	88.	Aguriya Graveyard	Below flood level
	89.	Shomeshpur Graveyard	Above flood level
	Belkuchi Pourashava	90.	Bera Kharua Graveyard
91.		Mokimpur Graveyard	Below flood level
92.		Nanapur Graveyard	Below flood level
93.		Kodomtoli Graveyard	Below flood level
94.		Khidromatiya Graveyard	Below flood level
95.		Mukondogati Graveyard	Above flood level
96.		Shubornoshara Graveyard	Above flood level
	97.	KamarPara Graveyard	Above flood level
	98.	Boyrabari Graveyard	Below flood level
	99.	Chondongati Graveyard	Below flood level
	100.	Garamashi Graveyard	Below flood level
	101.	Berakharua Graveyard	Below flood level

Source: Ground visit and discussion with religious leaders.

Funeral Place (Sashanghat):

Union Name	SI #	Place	Flood level (Below/ Above)
Belkuchi Pourashava		Shubornoshara Funeral Place	Above flood level
Doulatpur		Sholakhora Funeral Place	Above flood level
		Goprekhi Funeral Place	Above flood level
		Mamudpur Funeral Place	Under flood level
		KandaPara Funeral Place	Under flood level
		Doulatpur Funeral Place	Under flood level
		Gopalpur Funeral Place	Above flood level
Dhukuria Bera		Mobupur Funeral Place	Above flood level
		Dhukuria Bera Funeral Place	Under flood level
		ParShoguna Funeral Place	Under flood level

Vangabari		Shen Vangabari Funeral Place	Above flood level
		Shaldaire Funeral Place	Under flood level
		Shamgati Funeral Place	Under flood level
Rajapur		Horinathpur Funeral Place	Above flood level
		Thakur Para Funeral Place	Under flood level
		Ambaria Funeral Place	Above flood level
Belkuchi Sadar		Mukondogati Funeral Place	Above flood level
		Shubornoshara Funeral Place	Under flood level

Source: Ground visit and discussion with religious leaders.

Checklist for Implementation of Planning during hazards**Checklist**

Emergency initiatives have to be taken according to the following checklist after broadcasting Danger Signal No. 5 in Radio/TV.

Sl. No.	Subject	Yes/No
1.	The messages on broadcasted warning signal are properly disseminated through the selected volunteers. / Inform all selected volunteers (prepared for broadcasting warning signal) to broadcast warning signal	
2.	Is the responsible persons/team is ready to rescue the people, who are at risk or most vulnerable in the locality.	
3.	The necessary dry food packages and pure drinking water needed for 1 or 2 days have been safely stored under dug soil. /Are the Safety packs of dry food and pure drinking water for 1 or 2 days digging under soil.	
4.	Provided life jackets for the volunteers for their safety and security.	
5.	Sufficient man-power has been assigned to operate the Upazila Control Room on day-night service	
6.	Have enough security for upazila Food/relief warehouse	
7.	Others	

N.B.

- Immediate initiatives have to be taken, if there is any mistake found in checklist
- The prime needs are to provide life jackets for the volunteer through funding by the Union Parishad/any institution/other sources

Checklist

After fill-up the following table with discussion in the UzDMC meeting, the UNO should send it to the District Commissioner within 15 of April/May of each year. / Have to send this checklist to District Commissioner by fill-up in UzDMC meeting within 15 of April/May of every year.

SL	Subject	Yes/No
1.	Have sufficient food stock in Union and Upazila food warehouse	
2.	Vaccination have been done for all the children in most vulnerable areas	
3.	Vitamin doses for t1-6 yr children and mothers have been completed / Ensure vitamin to 1-6 yr children and mother	
4.	Have sufficient stock of ORS in the Upazila Hospital/clinic	
5.	Annual training for the volunteers have been completed /Arrangement of yearly training for volunteers	
6.	Necessary medicine and tools of primary treatment are available in each shelter	
7.	The selected village doctors for each shelter are available in the loacality/ Village Doctor present in nearest area of every shelter	
8.	There is ube-well in each shelter	
9.	Door-windows of each shelter works properly	
10.	Alternative care-taker is available in each shelter	
11.	Separa te spaces for the women are available in each shelter /Managing another safe place for women in every shelter	
12.	The assigned raditional birth-attendants are kept ready in the nearest areas of each shelter to meet up the needs for the services for the pregnant women ready to give birth the children	
13.	high-rises killa has made for shelter of the domestic animal	
14.	Make aware and orientation has bee given to the volunteers on their assigned responsibilities / Ensure awareness of responsibilities distributed among volunteers	
15.	There are arrangement for toilet and urinal facilities in each shelter	
16.	The micro-phones are good functioning and to broadcast message of weather and warning signal/ Efficiency of Micro-phone to broadcast message of weather and warning signal	
17.	Peoples have been made aware to stock dry food and pure drinking water for 1 or 2 days. Ensure awareness of people to stock dry food and pure drinking water for 1 or 2 days	
18.	Others	

Belkuchi Upazila Disaster Management Committee

SL#	Name	Designation	Member	Contact #
1.	Mohammad Ali Akonda	Chairman Belkuchi Upazila	Chairman	01911730983
2.	Md. Torikul Islam	Upazila Nirbahi Officer	Co-chairman	01716-858728
3.	Alhaz Md. Mofiz Uddin Khan	Meyor, Belkuchi Pourashava	Member	01819-919427
4.	Md. Ariful Islam Shohel	Vice Chairman, Belkuchi Upazila	Member	01711395324
5.	Sultana Raziya Milon	Vice Chairman, Belkuchi Upazila	Member	01933327324
6.	Begum Ashanur Bishas	Chairman, Doulatpur Union	Member	01819-475150
7.	Gazi Md. Nurul Islam	Chairman, Belkuchi Union	Member	01937-138097
8.	Md. Ataur Rahman	Chairman, Rajapur Union	Member	01718-215536
9.	Md. Nasimul Haque	Chairman, Dhukuria Bera Union	Member	
10.	Md. Forid Ahammed	Chairman, Barodhul Union	Member	01736-238741
11.	Md. Nurul Islam Golam	Chairman, Vangabari Union	Member	01721-082129
12.	Md. Mahbub Alom	Upazila Agriculture Officer, Belkuchi	Member	01718-556100
13.	Dr. Md. Mahbub	Upazila Health and Family Planning Officer	Member	
14.	Dr. Arunangsho Mondol	Upazila Prini Shawmpad Officer	Member	01713-715830
15.	Md. Abu wadud	Assistant Commissioner (Land)	Member	56111
16.	Prodip Kumar Sarkar	Upazila Fisheries Officer	Member	01722-158775
17.	Gopal Chandra Shaha	Upazila Education Officer	Member	01727-222090
18.	Nur Mohammad	Engineer, LGED	Member	01719-664994
19.	Md. Abdul Hamid	Upazila Samaj Sheba Officer	Member	01911-702868
20.	Md. Mizanul Haque	Upazila Family Planning Officer	Member	01553366652
21.	Md. Abu Bokkor Siddik	Upazila Food Officer	Member	01712-294383
22.	Mamun A Kaium	Officer, LSD Godown, Belkuchi	Member	01712-554554
23.	Md. Abdul Hi Sarkar	Varprapto Officer	Member	01713-374046
24.	Md. Mahmudul Haque	DPHE, SAE	Member	01712-0251101
25.	A K M Nurul Islam Khan	Jubo Unnayan Officer	Member	01558-406021
26.	Fokir Zakir Hossain	Maddhomik Education Officer	Member	01711-379212
27.	Kaniz Fatema	Upazila Women Officer	Member	01710-816197
28.	Md. Nurzzaman	Shomobay Officer	Member	01552-414305
29.	Ahammed Abdullah	Statistic Officer	Member	01749-087750
30.	Md. Abdul Motin	Accounts Officer	Member	01718-438905
31.	Md. Ali Haidar	Ansar and VDP Officer	Member	01718-577010
32.	Mst. Amina Begum	Member, Belkuchi Union	Member	01728-786720
33.	Mst. Beelkis Begum	Member, Rajapur Union	Member	01720-412504
34.	Mst. Fatema Begum	Member, Barodhul Union	Member	01934-126617
35.	Mst. Momotaj Begum	BRDB Chairman	Member	0177-7601151
36.	Md. Abul Hashem Shekh	MMS	Member	01716-722602
37.	Md. Fazol Korim	NDP	Member	01718-170692
38.	Md. Nuruzzaman	GKS	Member	01712-256020
39.	Md. Saidur Rahman	Secretary, Belkuchi Press club	Member	01712-761833
40.	A.K.M Usufzi Khan	Elite Person	Member	01725-759853
41.	Md. Fozlul Haque Sarkar	Elite Person	Member	01818-114802
42.	Md. Abdul Barek Bishash	Upazila Commander, Freedom-Fighter	Member	
43.	HM Ashrafal Arefin	Upazila Project Management Officer	Secretary Member	01718-763259

Doulatpur Union Disaster Management Committee

District : Sirajganj

Upazila : Belkuchi

Union: Doulatpur

SL #	Name	Occupation	Village/Address	Designation	Contact #
1.	Begum Ashanur Bishash	Chairman	Meghullah	President	01819-475150
2.	Md. Ashanur Islam	UP Secretary	Sirajganj	Secretary Member	01717-051316
3.	Mst. Nasima Khatun	UP Member	Boura	Member	01775-128281
4.	Mst. Mahmuda Begum	UP Member	Jamtoil	Member	
5.	Mst. Parvin Begum	UP Member	Goprekhi	Member	
6.	Md. Golam Mostafa	UP Member	Khidro Goprekhi	Member	
7.	Md. Moyen Uddin	UP Member	Boura	Member	01753-877251
8.	Md. Ismail Hoshen Swapon	UP Member	Char Nobipur	Member	
9.	Md. Kamrul Bishash	UP Member	Sholakura	Member	
10.	Md. Almas Uddin	UP Member	Jamtoil	Member	
11.	Md. Shamsul Sheikh	UP Member	Ajugora	Member	
12.	Md. Abdus Salam	UP Member	Doulatpur	Member	01822-424164
13.	Md. Abdul Kuddus	UP Member	Goprekhi	Member	
14.	Md. Shahidul Islam	UP Member	Gopalpur	Member	
15.	Md. Kamrul Islam	Assistant Agricultur Officer	Doulatpur	Member	
16.	Md. Abdul Korim Molla	Health Assitant	Teyashiya	Member	
17.	Md. Abdul Alim	Teacher	Dhulgagra Canal	Member	
18.	Md. Abdul Korim Bishash	Elite Person	Meghulla	Member	
19.	Md. Altaf Hoshen	Elite Person	Doulatpur	Member	
20.	Md. Abdul Hamid	Elite Person	Doulatpur	Member	01721-106349
21.	Sree. Patho Thakur	Elite Person	Teashiya	Member	
22.	Md. Abdul Malek	Elite Person	Teashiya	Member	
23.	Md. Siraj Master	Elite Person	Gopalpur	Member	
24.	Md. Abdus Shohid	Elite Person	Vangabari	Member	
25.	Md. Abdul Korim	Elite Person	KandaPara	Member	
26.	Dr. Jahangir	Elite Person	Teshiya	Member	
27.	Md. Abdul Kader Jilani	Elite Person	Teshiya	Member	
28.	Md. Abdus Salam	Elite Person	Ajugora	Member	
29.	Md. Shamsul Haque Shanta	Elite Person	Ajugora	Member	
30.	Md. Abdul Aziz	Elite Person	Mamudpur	Member	
31.	Md. Abdul Lotif	Elite Person	Boura	Member	

Belkuchi Sadar Union Disaster Management Committee

District: Sirajganj

Upazila: Belkuchi

Union: Belkuchi

Sadar

SL#	Name	Occupation	Village/Address	Designation	Contact #
1.	Gazi Md. Nurul Islam	Chairman	Belkuchi	Chairman	01937-138097
2.	Md. Abul Kashem	UP Secretary	Kazipur	Member Secretary	01711-352140
3.	Mst. Hasina Begum	UP Member	Doshkhada	Member	01783-174237
4.	Mst. Shahinur Begum	UP Member	Char Belkuchi	Member	01748-111776
5.	Mst. Amina Begum	UP Member	Ranipura	Member	01728-786720
6.	Md. Sujab Ali	UP Member	Mulkandi	Member	01774-443854
7.	Md. Nozrul Islam	UP Member	Doshkhada	Member	01740-992359
8.	Md. Abdul Motin Fokir	UP Member	Choto Berakharua	Member	01939-795603
9.	Md. Nasir Uddin	UP Member	Belkuchi Purbo	Member	01924-857125
10.	Md. Sorhab Ali	UP Member	Belkuchi Poschim	Member	01838-923429
11.	Md. Masud Akonda	UP Member	Delua	Member	01759-550349
12.	Md. Shamsul Haque Liton	UP Member	Dariapur	Member	01925-725832
13.	Md. Abdul Kuddus	UP Member	Ranipura	Member	01815-272730
14.	Md. Babul Molla	UP Member	Montola	Member	01774-771239
15.	Md. Nuruzzaman	NGO Person	GKS	Member	01712-256020
16.	Md. Robiul Korim	NGO Person	MMS	Member	01723-929339
17.	Md. Ashraf Hoshen	Ast. Agri Officer	Belkuchi Upazila	Member	01736-220191
18.	Md. Suruzzamal	FP Officer	Belkuchi Upazila	Member	01721-948912
19.	Md. Rofikul Islam	Teacher	Sholoshoto Jangaliya	Member	01776-646225
20.	Mst. Amina Khatun	Teacher	Mulkandi	Member	-
21.	Md. Abu Bokkor Siddik	Elite Person	Moddho Delua	Member	01728-977340
22.	Md. Abdul Kuddus Bishash	Elite Person	Belkuchi	Member	-
23.	Md. Nowshad Ali	Elite Person	Dariapur	Member	-
24.	Md. Sherajul Islam	Elite Person	Purbo Belkuchi	Member	-
25.	Md. Abdus Samad	Elite Person	Barpakhiya	Member	-
26.	Mst. Joynob Begum	Elite Person	Purbo Belkuchi	Member	01739-871283
27.	Md. Akbor Ali Sarkar	Elite Person	Mulkandi	Member	-
28.	Md. Aziz Fokir	Elite Person	Mulkandi	Member	-
29.	Md. Nurul Islam	Elite Person	Mulkandi	Member	-
30.	Md. Sujab Ali	Imam	Purbo Belkuchi	Member	-
31.	Md. Abul Kader	Imam	Montola	Member	01760-437125
32.	Md. Shajahan Ali	Imam	Ranipura	Member	01714-833305
33.	Md. Shohid Akonda	Imam	Uttor Delua	Member	-
34.	Md. ANo.war Hoshen	Imam (disable)	Moddho Delua	Member	01771-180065
35.	Md. Chand Mohammad	Elite Person	Purbo Belkuchi	Member	-
36.	Mst. Fatema Begum	Elite Person	Moddho Delua	Member	01745-964825

Vangabari Union Disaster Management Committee

District: Sirajganj

Upazila: Belkuchi

Union:

Vangabari

SL#	Name	Occupation	Village/Address	Designation	Contact #
1.	Md. Nurul Islam Golam	Chairman	Shen Vangabari	Chairman	01740-842944
2.	Md. Rezaul Korim	UP Secretary	Sirajganj	Secretary Member	01729-374262
3.	Mst. Rehena Begum	UP Member	Tamai	Member	01752-320220
4.	Mst. Nargis Khatun	UP Member	Dokkhin Baniagati	Member	01726-163941
5.	Mst. Momena Khatun	UP Member	Gabgasi	Member	01727-155512
6.	Md. Afsar Ali Sarkar	UP Member	RoynaPara	Member	01924-131775
7.	Md. Sha-Alom Mondol	UP Member	Tamai	Member	01812-086683
8.	Md. Hasidul Islam	UP Member	Tamai	Member	01827-514851
9.	Md. Atikur Rohman	UP Member	Adachaki	Member	01823-757232
10.	Md. Hozrot Ali	UP Member	Dokkhin Baniagati	Member	01916-161625
11.	Md. Torikul Islam	UP Member	Nishiboyra	Member	01963-891498
12.	Md. Rofikul Islam	UP Member	Shaldaire	Member	01718-632787
13.	Md. Lavu Sheikh	UP Member	Shamgati	Member	01722-298997
14.	Md. Kohinur Mondol	UP Member	Joknala	Member	01766-794788
15.	Md. Sakaowat Hossain	Asst. Agriculture Officer	Shen Vangabari	Member	-
16.	Md. Abdur Roshid	Head Master	Shen Vangabari	Member	01710-056086
17.	Md. Abdur Rohim Master	Social Caretaker	Shen Vangabari	Member	01761-706906
18.	Md. Khokon	Social Caretaker	Shen Vangabari	Member	01729-744788
19.	Mst. Shamsunnahar	Family Planning Officer	Shen Vangabari	Member	-
20.	Md. Rezaul Korim	Red Cross	Shen Vangabari	Member	01730-193898
21.	Md. Abdur Roshid	Freedom Fighter	Shen Vangabari	Member	-
22.	Mst. Rotna Begum	NGO Person	Shen Vangabari	Member	-

Dhukuria Bera Union Disaster Management Committee

District: Sirajganj

Upazila: Belkuchi
Bera

Union: Dhukuria

SL#	Name	Occupation	Village/Address	Designation	Contact #
1.	Md. Nasimul Alom	Chairman	Char Gopalpur	Chairman	01712-061089
2.	Md. Golam Kibriya	UP Secretary	Madhobpur	Secretary Member	01711-363340
3.	Sreemoti Bashonti Rani	UP Member	Mobupur	Member	01934-168604
4.	Mst. Kulsum Khatun	UP Member	Khamar Ullapara	Member	01748-363744
5.	Mst. Shahinur Khatun	UP Member	Dhukuria Bera	Member	01760-801962
6.	Md. Abdur Razzak	UP Member	Shoguna	Member	01718-684109
7.	Md. Al Mamud Hoshen	UP Member	Mobupur	Member	01724-629133
8.	Md. Alom Shekh	UP Member	Kolagasi	Member	01765-507280
9.	Md. Shahalom	UP Member	Talukdar Metuani	Member	01724-483241
10.	Md. Aiub Ali	UP Member	Char Khashia	Member	01751-578692
11.	Sree Bidesh Chandra Gosh	UP Member	Khamar Ullapara	Member	01930-586800
12.	Md. Shahadot Hoshen	UP Member	Char Lokkhipur	Member	01755-197970
13.	Md. Helal Uddin	UP Member	Dhukuria Bera	Member	01740-929582
14.	Md. Abdus Sukur Al Mamud	UP Member	Dhukuria Bera	Member	01761-599082
15.	Hazi Md. Khorshed Alom	Elite Person	Pirarchar	Member	01767-421803
16.	Md. Bablu Sarkar	Elite Person	Shoguna	Member	01741-208973
17.	Md. Mozid Molla	Elite Person	Mobupur	Member	-
18.	Md. Shamsul Arefin	Elite Person	Kolagasi	Member	-
19.	Md. Alom Fokir	Elite Person	Talukdar Metuani	Member	01812-907210
20.	Md. Abdul Malek	Elite Person	Char Gopalpur	Member	01754-530570
21.	Md. Chan Miya	Elite Person	Shoratoil	Member	01724-035954
22.	Md. Ismail Hoshen	Elite Person	Char	Member	-
23.	Md. Abul Kalam Azad	Elite Person	Dhukuria	Member	-
24.	Md. Eman Ali Mondol	Elite Person	Dhukuria Bera	Member	-
25.	Md. Mozammel Haque	Elite Person	Dhukuria Bera	Member	01747-427507
26.	Md. Abdur Razzak	Elite Person	Brammongram	Member	01724-773128
27.	Md. Golam Azom	Elite Person	Dhukuria Bera	Member	01811-247460
28.	Md. Shobarok Hoshen	Disable	Lokkhipur	Member	-
29.	Md. Shohidul Islam	NGO Person	MMS	Member	-
30.	Mst. Lota Pervin	Teacher	Brammongram	Member	01712-569102
31.	Md. Jahangir Alom	Teacher	Dhukuria	Member	-
32.	Md. Abdul Mannan	Health Engineer Odhidoptor	Belkuchi	Member	-
33.	Md. Abdul Mannan	F.P. Officer	Dhukuria Bera	Member	01724-861018
34.	Md. Shoriful Islam	Ast. Agri. Officer	Dhukuria Bera	Member	01722-249765
35.	Md. Azizul Haque	Disable	Kolagasi	Member	-
36.	Md. Sohrab Fokir	Elite Person	Char Metuani	Member	-
37.	Sree No.bo Kumar Shaha	Elite Person	Balabari	Member	01712-989818
38.	Md. Marez Uddin	NGO Person	BRAC, Dhukuria	Member	-

Rajapur Union Disaster Management Committee

District: Sirajganj

Upazila: Belkuchi

Union: Rajapur

SI #	Name	Occupation	Village/Address	Designation	Contact #
1.	Md. Ataur Rohoman	Chairman	Rajapur	Chairman	01718-215536
2.	Md. Hrunor Roshid	UP Secretary	Rajapur	Member Secretary	01833-415040
3.	Mst. Renu Khatun	UP Member	Naggati	Member	01768-629253
4.	Mst. Forida Begum	UP Member	Mokimpur	Member	01725-013962
5.	Mst. Beelkis Khatun	UP Member	Shomeshpur	Member	01720-412504
6.	Md. Babu Ahmmed	UP Member	Randhuni Bari	Member	01715-520471
7.	Md. Abu Jafor	UP Member	Maijhail	Member	-
8.	Md. Jiaur Rohman	UP Member	Shomeshpur	Member	01731-778225
9.	Md. Babu Miya	UP Member	Baro Berakharua	Member	-
10.	Md. Nur Mohammad	UP Member	Rajapur	Member	-
11.	Md. Nurul Islam	UP Member	Rajapur	Member	-
12.	Md. Sherajul Islam	UP Member	Rajapur	Member	01710-797054
13.	Md. Habib Khan	UP Member	Aguriya	Member	-
14.	Md. Saiful Islam	UP Member		Member	-
15.	Md. Amzad Hoshen	Asst. Agri. Officer	Rajapur	Member	01718-597249
16.	Md. Abu Bokkor Siddik	Health Assistant	Shomeshpur	Member	01719-167173
17.	Md. Nazmul Huda	Teacher	Rajapur	Member	-
18.	Md. Shofikul Islam	Imam	Rajapur	Member	-
19.	Md. Shajahan	Elite Person	Rajapur	Member	-
20.	Mr. Badol Kumar Shil	NGO Person	GKS	Member	01731-596938
21.	Md. Rojob Ali	Freedom Fighter	Mokimpur	Member	-
22.	Md. Abu Bokkor Siddik	Elite Person	Chandro Para	Member	01718-008049
23.	Md. Haidar Ali	Disable	Randhuni Bari	Member	-
24.	Md. Jamal Uddin	Elite Person	Naggati	Member	-
25.	Md. Usuf Ali	Elite Person	Shomeshpur	Member	01713-722329
26.	Md. Abul Boshar Talukdar	Elite Person	Ambaria	Member	01835-039053
27.	Hazi Abul Kashem	Elite Person	Aguriya	Member	01758-151677
28.	Md. Abdul Jolil	Elite Person	Thakur Para	Member	-
29.	Md. Altaf Hoshen	Elite Person	Rajapur	Member	01740-109602
30.	Md. Mukul Hoshen	Elite Person	Maijhail	Member	01716-400002
31.	Md. Nur Alom	Elite Person	Nanapur	Member	01754-933505
32.	Md. Abdur Roshid Vuiya	Elite Person	Rajapur	Member	01710-797053
33.	Md. Hozrot Ali	Elite Person	Chandro Para	Member	-
34.	Mst. Jahanara Begum	Ansar VDP	Thakur Para	Member	01758-519829
35.	Mst. Rabeya Begum	NGO Person	NDP	Member	-
36.	Mst. Firoja Begum	Elite Person	Char Randhuni Bari	Member	-
37.	Mst. Awoliya Begum	Elite Person	Chandro Para	Member	-
38.	Mst. Aloka Begum	Elite Person	Maijhail	Member	-

**List of Volunteer
Dhukuria Bera Union**

District: Sirajganj

Upazila: Belkuchi
Bera

Union: Dhukuria

SL #	Name	Father/Husband Name	Ward No.	Training	
1.	Md. Bablu	Late. Rofiz Uddin	01	---	01741-208973
2.	Md. Amirul	Md. Altaf	02	---	01724-629133
3.	Md. Montaz	Late. Kuddus	03	---	-
4.	Md. Alom Fokir	Md. Hatem Fokir	04	---	01812-907210
5.	Md. Aynal Haque	Late. Moksed	05	---	-
6.	Md. Hozrot Ali	Md. Shirajul	06	---	-
7.	Md. Abdul Momin	Md. Shohid	07	---	-
8.	Md. Alim	Late. Gofur	08	---	01765-013777
9.	Abdul Awoal	Late. Mofij	09	---	01748-363744
10.	Sree. Jugol	Sree. Kalipodo	---	---	01934-168604
11.	Md. Robiul	Md. Abdur Roshid	---	---	01923-882109
12.	Md. Rezaul	---	

Information Source: Union Parishad Chairman and Secretary.

Name of Flood Shelter and Responsible person for the Shelter

SL #	Union Name	Shelter Name (School cum Shelter)	Responsible Person	Contact #	Remarks
1.	Doulatpur	Ajugora Govt. Primary School	Md. Abdur Rouf	01819-079738	
2.		Ajugora UttorPara Govt. Primary School	Md. Abdul Mozid	01913-847263	
3.		Jamtoil Govt. Primary School	Md. Abu Shama	01739-233796	
4.		Gopalpur PurboPara Govt. Primary School	Md. Hazi Osman Goni	01921-345979	
5.		Doulatpur Uttar Naramuri Govt. Primary School	Md. Shamsul	01751-889776	
6.		Madhobpur Govt. Primary School	Md. Jahangir Alom	01722-213007	
7.		Barupur Govt. Primary School	Md. Abdul Wadud	01723-213111	
8.		Pestuk Khukni Govt. Primary School	Md. Abu Bokkor	01715-343223	
9.		DhulgagraCanal Govt. Primary School	Md. Aiub Ali	01827-639594	
10.		Char Nobipur KandaPara Govt. Primary School	Md. Abdulla Al Mamun	01762-605129	
11.		Char DhulgagraCanal Govt. Primary School	Md. Altaf	01718-844655	
12.		Doulatpur Uttar Reg. Primary School	Md. Shamsul Haque	01823-641168	
13.		Kollanpur Govt. Primary School	Mst. Selina Begum	01716-302586	
14.		Doulatpur Uttar Govt. Primary School	Md. Shamsul Haque	01823-641168	
15.		Char Nobipur Govt. Primary School	Md. Abdulla Al Mamun	01762-605129	
16.	Belkuchi Pourawshava	Khidromatiya UttarPara Govt. Primary School	Md. Abu Bokkor	01914-495373	
17.		Chala Mukondogati Govt. Primary School	Md. Abdul Monnaf	01819-018536	
18.		Zidhuri Reg. Primary School	Md. Anowar Hoshen	01712-391686	
19.		Chak Shohagpur Govt. Primary School	Mst. Rashida Khatun	01819-056008	
20.		Shubornoshara Govt. Primary School	Md. Abdul Ohab	01716-671481	
21.		Shohagpur Girls Govt. Primary School	Md. Abdul Kuddus	01731-981996	
22.		Shernagar Notun Para Model Govt. Primary School	Md. Rashidul Islam	01728-569504	
23.	Barodhul	Binnabari Govt. Primary School	Md. Abdul Kader	01724-080885	
24.		Khidrochapri Govt. Primary School	Md. Abdul Korim	01746-635639	
25.		Balia Para Reg. Primary School	Md. Monir	01735-222699	
26.		Barodhul Reg. Primary School	Md. Omor Ali	01745-179277	
27.		Mehernagar Reg. Primary School	Md. Abdul Hai	01717-321699	
28.		Charbel Govt. Primary School	Md. Ruhul Amin	01718-318229	

SL #	Union Name	Shelter Name (School cum Shelter)	Responsible Person	Contact #	Remarks
29.		Sholoshoto Jangaliya Govt. Primary School	Sree Bishawjit Kumar	01721-432391	
30.	Dhukuria Bera	Dhukuria PurboPara Govt. Primary School	Md. Shahidul Islam	01724-582592	
31.		Dhukuria Dokkhin Para Govt. Primary School	Md. Sattar Ali	01718-158577	
32.		Khamar Ullapara Govt. Primary School	Nimai Chandra Gosh	01713-713745	
33.		Kahamar Ullapara Dokkhin Para Govt. Primary School	Md. Elahi Box	01719-616348	
34.		Shoratoil Govt. Primary School	Md. Mahmudul	01737-109471	
35.		Shoguna Govt. Primary School	Md. Abdus Sttar	01727-219060	
36.		KMT Para Govt. Primary School	Md. Mofiz Uddin	01735-100660	
37.		Mobupur Govt. Primary School	Md. Foridul	01728-007537	
38.		KC Lokkhipur Govt. Primary School	Md. Moniruzzaman	01913-854412	
39.		Lokkhipur PoschimPara Govt. Primary School	Md. Mohon	-	
40.		Dhukuria PurboPara Govt. Primary School	Md. Shahidul Islam	01724-582592	
41.		Gopalpur Govt. Primary School	Md. Sattar	01823-031820	
42.		Metuani M R Govt. Primary School	Md. Abdul Aziz	01719-929260	
43.		Shoratoil DokkhinPara Govt. Primary School	Md. Ebrahim	01729-633459	
44.		Dhuldiyar Notun Para Govt. Primary School	Md. Shazzad Hossin	01725-014305	
45.		Char Gopalpur Govt. Primary School	Md. Abdul Canalek	-	
46.		KC Khamar Ullapara Govt. Primary School	Md. Abdul Kader	01714-462292	
47.		ParShoguna Notun Para Govt. Primary School	Md. SaNo.war	01729-45044	
48.		Lokkhipur Notun Para Govt. Primary School	Md. Faruk	01716-157779	
49.		Chand Metuani Notun Para Govt. Primary School	Md. Golam Mohammad	01727-463400	
50.	Shoratiol Poschim Para Govt. Primary School	Md. Abdul Mozid	01734-105880		
51.	Char Metuani Govt. Primary School	Md. Mahmudul Alam	01719-608811		
52.	Char Khashia Metuani Govt. Primary School	Mst. Forida Yesmin	01729-988002		
53.	Char Metuani Beeel Para Govt. Primary School	Md. Abdul Canalek	No		
54.	Brammongram Govt. Primary School	Md. Nurnobi	01936-946694		
55.	Kash Brammongram Govt. Primary School	Md. Haidar Ali	No		
56.	KC Lokkhipur Govt. Primary School	Md. Moniruzzaman	No		
57.	Dhukuria Girls Govt. Primary School	Md. Omor Ali	01922-384464		

SL #	Union Name	Shelter Name (School cum Shelter)	Responsible Person	Contact #	Remarks
58.		Shatlathi Govt. Primary School	Md. Abdul Canalek	01715-805148	
59.		Dhukuria Bera Uttar Govt. Primary School	Md. Abdur Rohman	01724-860421	
60.		Bera Moulavi Para Govt. Primary School	Md. Nurnobi	01719-534763	
61.	Rajapur	Char Shomeshpur Govt. Primary School	Mr. Ronjit Kumar	01720-980232	
62.		Maijhail Govt. Primary School	Md. Saifuzzaman	01719-664556	
63.		Randhuni Bari Govt. Primary School	Md. Shamsul Haque	01190-135715	
64.		Nagfata Govt. Primary School	Md. Monirul	01937-258988	
65.		Rajapur Govt. Primary School	Mst. Afroja Begum	01727-164393	
66.		Shomeshpur Govt. Primary School	Md. Hozrot Ali	01712-206782	
67.		Vaturiya Dokkhin Para Govt. Primary School	Md. Rezaul	01716-332747	
68.		Fatema Rohman Govt. Primary School	Md. Monirul Islam	No.	
69.		Mokimpur Govt. Primary School	Md. Ashraful Islam	01718-570066	
70.		Ambaria Govt. Primary School	Md. No.zrul Islam	01711-301980	
71.		Aguria Govt. Primary School	Md. Selim	01718-664809	
72.		Shahapur Govt. Primary School	Mst. Anowara Begum	01714-570951	
73.		Naggati Govt. Primary School	Mr. Bishanath Sutrodhor	01714-706212	
74.		Vangabari	Tamai Bazar Govt. Primary School	Mst. Shiuly	01710-068421
75.	RoynaPara Govt. Primary School		Mst. Morzina Khatun	01913-283404	
76.	Tamai Khandakar Para Govt. Primary School		Md. Abdul HALim	01712-351085	
77.	Nishi Boyra Govt. Primary School		Mst. Ruma Khatun	01925-122435	
78.	Char Baniagati Govt. Primary School		Md. Khurshidul Islam	01721-719300	
79.	Khash Sonamukhi Govt. Primary School		Md. Abdul Hai	01729-614100	
80.	Dokkhin Baniagati Govt. Primary School		Mst. Rohima Nasrin	01746-026094	
81.	Garamashi Govt. Primary School		Sree Joy Shangkor	01718-722585	
82.	KC Shaldaire Govt. Primary School		Md. Abdul Canalek	01717-017624	
83.	Char Nishiboyra Govt. Primary School		Md. Omor Ali	01717-673024	
84.	Konabari Govt. Primary School		Md. Shahalom	01731-109406	
85.	Khidrojo knala Govt. Primary School		Md. Samsul Bari	01721-342116	
86.	Uttor Chandongati Govt. Primary School		Md. Meher Ali	01726-828270	
87.	Adachaki Dokkhin Para Govt. Primary School		Mst. Nargis	01725-644672	

SL #	Union Name	Shelter Name (School cum Shelter)	Responsible Person	Contact #	Remarks
88.		Vangabari Govt. Primary School	Md. Abdur Roshid	01710-056086	
89.		Tamai jukto Govt. Primary School	Md. Mahbub Hasan	01732-021582	
90.	Belkuchi Sadar	Mulkandi Barpakhiya Govt. Primary School	Sree Bikash Chandra Singh	01710-644675	
91.		Delua Govt. Primary School	Sree Debobroto	01715-224233	
92.		Deluakandi Govt. Primary School	Md. Shafiul Alam	01727-854835	
93.	Belkuchi Pourashava	Belkuchi Degree College	Md. Mostafizur Rahman	01719-454575	
94.		Shohagpur Notun Para A H High School	Md. Shajahan	01721-284543	
95.		Belkuchi Bohumukhi Girls Degree College	Md. Shamsul Alom	01719-418212	
96.		Delua Islamia Alim Madrasha	---	---	

Flood Shelter (Govt./NGO Institute)

SL #	Union Name	Name of Flood Shelter (GO/NGO Institute)	Responsible Person	Contact#	Remarks
1.	Barodhul	Charbel Flood Shelter	Md. Gazi Abdus Samad	01757-650194	
2.	Barodhul	Barodhul Flood Shelter	Md. Ruhul	01718-318219	
3.	Belkuchi	Doshkada Flood Shelter	Md. Abdul Aziz Fokir	01740-992359	
4.	Belkuchi Sadar	Belkuchi Sadar UP Complex	Gazi Nurul Islam	01737-138097	
5.	Dhukuria Bera	Dhukuria Bera UP Complex	Md. Nasimul Haque	01712-061089	
6.	Doulatpur	Doulatpur UP Complex	Mst. Ashanur Bishaws	01816-475150	
7.	Vangabari	Vangabari UP Complex	Md. Nurul Islam Golam	01721-082129	
8.	Belkuchi Pourashava	Belkuchi Pourashava Complex	Hazi Md. Mofiz Uddin Khan	01819-919427	

Elevated Road

SL #	Union Name	Shelter Center	Responsible Person	Contact #	Remarks
1.	Barodhul	Manobmukti Road	No.	-----	

Embankment

SL #	Union Name	Embankment	Responsible Person	Contact #	Remarks
1.	Belkuchi Sadar	Belkuchi Beri Bandh	LGED	
2.	Doulatpur	Jamtoil Beri Bandh	PIO	
3.	Doulatpur	New Wapda Bandh	PIO	
4.	Barodhul	Barodhul Beri Bandh	PIO	

Helath Management Committee

Union Name	Name Of Health Care Center	Responsible Person	Contact #
Belkuchi Sadar	Upazila Healthe Complex	Upazila Healthe and Family Planning Officer	01553-366652
	Community Clinic	Mst. Shirin Aktar	01924-230808
	Community Clinic	Archona Rani Gosh	01735-596645
	Comfourt DiagNo.stic Center	Shamim Ahmmed/Rouf
	Medicare DiagNo.stic Center	Vejon Kumar Gosh
	Salma Clinic	Md. Solaiman Hoshen
	Shomoyeto Diagnostic Center	Monowar Chowdhuri
	Bahela Khatun Eye & Child Hospital	Shahabuddin	01914-368730
Rajapur	Community Clinic	Md. Alauddin	01728-148723
	Community Clinic	Hafizur Rahman	01719-041460
	Community Clinic	Abdul Mozid	01712-480333
	Community Clinic	Abdul Korim	01734-942398
	Community Clinic	----	----
	Community Clinic	Matoli Rani	01722-213011
	Community Clinic	Moynul Hoshen	01751-578984
	Community Clinic	Nur Kutubul Alam	01717-425448
	Motiur Rahman Khan Memorial Hospital	Dr. Arifuzzaman	01673-189311
Vangabari	Community Clinic	Abdur Razzak	01734-647097
	Community Clinic	Abdul Motin	01812-009166
	Community Clinic	Abdur Rouf
	Community Clinic	Prodip Kumar	01714-660088
	Community Clinic	Probir Kumar	01739-935656
	Community Clinic	Ismail Hoshen	01711-418985
Doulatpur	Community Clinic	Mohoshin Sarkar	01911-779065
	Community Clinic	Md. Hashmot Ali	01730-951447
	Community Clinic	Monira Khatun	01920-385507
	Community Clinic	Dhononjoy Shaha	01914-270264
	Community Clinic	Alif Al Sujon	01823-009670
	Community Clinic	Haran Chandra Sarkar	01736-132046
	Community Clinic	Hasmot Ali	01721-382360
	Community Clinic	Hasmot Ali	01721-382360
	Community Clinic	Rashedul Islam	01719-664950
	Community Clinic	Md. Sobahan	01727-968377
	Community Clinic	Rejaul Korim	01768-966606
Dhukuria Bera	Community Clinic	Md. Omor Faruk	01718-791337
	Community Clinic	Ajoy Kumar Dash	01734-021492
	Community Clinic	Golam Robbani	01712-390514
	Community Clinic	Baharul Islam	01726-346964
	Community Clinic	Md. Omor Faruk	01718-791337
	Community Clinic	Abdul Kader	01716-347062
	Community Clinic	Md. Omor Faruk	01718-791337
	Community Clinic	Nurul Islam	01729-914109
Barodhul	Community Clinic	Nurul Islam	01729-914109

List of Local Resources

Engine Boat

SI #	Union	Responsible Person	Village & Ward No.	Mobilie/ Cell Phone Number	No. of Boat	Remarks
1.	Belkuchi Sadar	Md. Amod Ali	Belkuchi Purbo	-	-	
2.		Md. Azmot Sheikh	Ranipura, Ward No. 8	01761-535380	01	
3.		Md. Sujon Hoshen	Delua, Ward No. 8	-	02	
4.		Md. Motlob Ali	Delua, Ward No. 8	-	01	
5.		Md. No.zrul Islam	Doshkada, Ward No. 2	-	01	
6.		Md. No.wshad	Doshkada, Ward No. 2	-	01	
7.		Md. Dulu Fokir	Doshkada, Ward No. 2	-	01	
8.	Doulatur	Md. Bishu Shekh	Meghulla, Ward No. 2	-	01	
9.		Md. Jahidul Islam	Meghulla, Ward No. 2	01818-090158	-	
10.		Md. Jan Ali	Meghulla, Ward No. 2	-	-	
11.		Md. Korim Bishas	Meghulla, Ward No. 2	-	-	
12.		Md. Shahadot Ali	Meghulla, Ward No. 2	-	-	
13.	Rajzpur	Saiful Bepari	Randhuni Bari	-	02	
14.		Alim Mondol	Konabari	01765-070877	01	
15.		Canall	Randhuni Bari	01724-021508	01	
16.		Shajahan	Randhuni Bari	-	01	
17.		Abdul Alim	Bagbaora	-	02	
18.		Md. Shaja Ali	Bera Kharua	-	02	
19.	Barodhul	Md. Menhaz Ali	Beel Mohisha, Ward No. 8	-	01	
20.		Md. Amirul	Khidrochapri, Ward No. 6	-	01	
21.		Md. Adom Ali	Khidrochapri, Ward No. 6	-	03	
22.		Md. Rejaul	Tara Baria, Ward No. 8	-	01	
23.		Md. Jelhaz	Khidrochapri, Ward No. 6	-	02	
24.		Md. Delkhosh	Kirtikhola, Ward No. 7	-	01	
25.		Md. Johurul	Balia Para	-	02	
26.		Md. Moynal	Charbel	-	02	
27.		Md. Roshnai	Charbel	-	01	
28.		Md. Aynal Mondol	Balia Para	-	01	
29.		Md. Shajahan	Balia Para	-	01	
30.		Md. Hoshen Mondol	Balia Para	-	01	
31.		Md. Sultan	Mehernagar	01930-113485	02	
32.		Md. Dulu Fokir	Mehernagar	01853-843071	01	
33.		Md. Soleman	Mehernagar	01734-391196	01	
34.		Md. Sayed	Mehernagar	01838-692284	01	
35.		Md. Mojammel	Mehernagar	-	01	
36.		Md. Abdul Jobbar Sheikh	Sholoshoto Jangalia	01822-424311	01	
37.		Md. Shohor Ali	Khidrochapri, Ward No.	-	02	

			6			
38.		Md. Ebrahim Ali	Khidrochapri, Ward No. 6	-	01	
39.		Md. Altab Ali	Tarabria, Ward No. 8	-	02	
40.		Md. Abdullah	Beelmohisha, Ward No. 8	-	01	
41.		Md. Azom Ali	Tarabria, Ward No. 8	-	01	
42.		Md. Abdullah	Tarabria, Ward No. 8	-	01	
43.		Md. Kuddus Ali	Tarabria, Ward No. 8	-	01	

Local Businessman

SL #	UniNon Name	Name of Local Bussinesman	Name of Business	Village and Ward No.	Place of Business/ Name of Bazar	Contact No.
1.	Belkuchi Sadar	Md. Monirul	Grocery Shop	Chala, Ward No. 3	Delua Bazar	01825-399082
2.		Md. Easin	Grocery Shop	Chala, Ward No. 3	Delua Bazar	-
3.		Md. Jewel	Grocery Shop	Char Delua, Ward No.8	Delua Bazar	01787-525586
4.		Md. Johurul	Grocery Shop	Chala, Ward No. 3	Delua Bazar	-
5.		Md. Abdul Alim	Cloth Business	Chala, Ward No. 3	Delua Bazar	01773-928262
6.		Md. Belal	Rice Business	Delua ModdhoPara, Ward No. 8	Delua Bazar	01751-713851
7.		Md. Shahed Ali	Grocery Shop	Delua ModdhoPara, Ward No. 8	Delua Bazar	01831-709355
8.		Md. Lavu	Grocery Shop	Delua ModdhoPara, Ward No. 8	Delua Bazar	01735-222649
9.		Md. Rubel Alom	Grocery Shop	Berakharua, Ward No. 3	Delua Bazar	01789-650240
10.		Md. Tarikul Islam	Grocery Shop	Chala UttorPara, Ward No. 3	Delua Bazar	01713-712034
11.		Md. Khokon	Cloth Business	Delua ModdhoPara, Ward No. 8	Delua Bazar	01740-597811
12.		Md. Usuf Ali	Cloth Business	Delua ModdhoPara, Ward No. 8	Delua Bazar	01825-019792
13.		Md. Abdul Awoal	Cloth Business	Ranipura, Ward No. 8	Ranipura Bazar	01733-118856
14.		Mohummad Ali	Rice Business	Ranipura, Ward No. 8	Ranipura Bazar	01819-079248
15.		Dr. Ariful Islam	Medicine	Ranipura Ward No. 8	Ranipura Bazar	01723-213057
16.		Dr. Nijam Uddin	Medicine	Dariapur, Ward No. 7	Ranipura Bazar	01716-024235
17.		Md. Belal	Grocery Shop	Char Delua, Ward No. 8	Ranipura Bazar	01716-855037
18.		Md. Aiub Ali	Grocery Shop	Ranipur, Ward No. 8	Ranipura Bazar	01729-762285
19.		Md. Goljar	Rice Business	Ranipura, Ward No. 8	Ranipura Bazar	01710-056127
20.		Md. Saiful	Rice Business	Ranipura, Ward No. 8	Ranipura Bazar	01750-591415
21.		Md. Nur Mohammad	Rice Business	Delua, Ward No. 8	Ranipura Bazar	01789-501575
22.		Md. Rofikul	Gur /Molasses	Ranipura, Ward No. 8	Ranipura Bazar	-
23.		Md. Shahalom	Gur /Molasses	Ranipura, Ward No. 8	Ranipura Bazar	01753-926189
24.		Ronju Ahmmed	Grocery Shop	Delua, Ward No. 8	Ranipura Bazar	01822-118812
25.		Shoriful Islam	Medicine	Dariapur, Ward No. 7	Ranipura Bazar	01740-930199

26.		Md. Sujon	Rice Business	Dariapur, Ward No. 7	Ranipura Bazar	01733-118812
27.		Md. Abu Musa	Grocery Shop	Delua, Ward No. 8	Ranipura Bazar	01729-819082
28.		Saidul	Grocery Shop	Delua, Ward No. 8	Ranipura Bazar	01812-234160
29.	Doulatpur	Hazi Johir Uddin	Hardware	Goprekhi, Ward No. 8	Betil Bazar	01721-212304
30.		Md. Rohom Ali	Grocery Shop	Ajugora, Ward No. 8	Ajugora Bazar	01824-981892
31.		Md. Ebrahim	Grocery Shop	Ajugora, Ward No. 8	Ajugora Bazar	01740-958547
32.		Md. Abdul Motaleb	Cloth Business	Jamtoil, Ward No. 8	Ajugora Bazar	01774-938117
33.		Golam SaNo.war	Cosmetics	Goprekhi, Ward No. 8	Ajugora Bazar	01724-119100
34.		Sree Vorot Chandra Sarkar	Jewelry	Madhobpur, Ward No. 1	Ajugora Bazar	01713-728354
35.		Md. Rubel	Paddy	Doulatpur, Ward No. 7	Doulatpur Bazar	01835-330337
36.		Md. Abdul Hamid	Grocery Shop	Doulatpur, Ward No. 7	Doulatpur Bazar	01728-162729
37.		Md. Abdulla	Grocery Shop	Doulatpur, Ward No. 7	Doulatpur Bazar	01759-087480
38.		Md. Chan Miya	Gur/Molasses	Doulatpur, Ward No. 7	Doulatpur Bazar	-
39.		Md. Abdul Monnaf	Grocery Shop	Doulatpur, Ward No. 7	Doulatpur Bazar	01710-056110
40.		Md. Bulbul Ahmmed	Rice Business	Doulatpur, Ward No. 7	Doulatpur Bazar	01816-199657
41.		Md. Sharif	Medicine	Doulatpur, Ward No. 7	Doulatpur Bazar	01728-501352
42.		Md. Ahad Ali	Mineral Water	Doulatpur, Ward No. 7	Doulatpur Bazar	01846-222999
43.		Md. Johurul	Cloth (Shari Lungi)	Doulatpur, Ward No. 7	Doulatpur Bazar	01727-854975
44.		Md. Romjan	Garments	Doulatpur, Ward No.7	Doulatpur Bazar	01735-499895
45.		Md. Hafijur	Flour	Doulatpur, Ward No. 7	Doulatpur Bazar	01734-584899
46.		Md. Abdul Korim	Flour	Doulatpur, Ward No. 7	Doulatpur Bazar	01712-401826
47.		Dr. Shwakot Ali	Medicine	Doulatpur, Ward No. 7	Doulatpur Bazar	01710-776428
48.		Md. Abu Shama	Rice Business	Doulatpur, Ward No. 7	Doulatpur Bazar	01719-251774
49.		Md. Al Amin	Rice Business	Teashiya	KandaPara Bazar	01923-886139
50.		Hazi Abdus Sattar	Paddy	Teashiya	KandaPara Bazar	01827-639157
51.		Md. Abu Hanif	Oil	Teashiya	KandaPara Bazar	01710-865258
52.		SaNo.war	Mineral Water	Teashiya	KandaPara Bazar	01710-055217
53.		Hafizur Rahman	Medicine	Teashiya	KandaPara Bazar	01728-365293
54.		Sree Bipul Kumar	Flour	KandaPara	KandaPara Bazar	01920-363031
55.		Bulu Sheikh	Rice Business	Teashiya	KandaPara Bazar	01727-217686
56.		Fojol	Rice	Teashiya	KandaPara	-

			Business		Bazar	
57.		Saidul	Rice Business	Teashiya	KandaPara Bazar	01925-600845
58.		Boloram Shaha	Gur/Molasses	Kollanpur	KandaPara Bazar	-
59.		Abdul Alim	Grocery Shop	Char Nobipur	KandaPara Bazar	01727-851930
60.		Hafizul	Flour	Kollanpur	KandaPara Bazar	01710-056141
61.		Unus	Grocery Shop	Khidro Goprekhi, Ward No. 8	KandaPara Bazar	01738-216494
62.		Golam	Grocery Shop	Khidro Goprekhi, Ward No. 8	KandaPara Bazar	01773-928132
63.	Rajapur	Shumir	Grocery Shop	Maijhaile, Ward No. 1	Shomeshpur Bazar	01717-051342
64.		Md. Samad	Grocery Shop	Rajapur, Ward No. 5	Shomeshpur Bazar	01730-175937
65.		Rajkumar	Grocery Shop	Rajapur, Ward No. 5	Shomeshpur Bazar	01710-864756
66.		Shukumar Chowdhuri	Medicine	Boyra Para, Ward No. 4	Shomeshpur Bazar	01724-811037
67.		Md. Johurul	Grocery Shop	Shomeshpur, Ward No. 3	Shomeshpur Bazar	01712-926361
68.		Md. NurNo.bi Sarkar	Rice Business	Char Shomeshpur, Ward No. 3	Shomeshpur Bazar	01190-583118
69.		Md. Zia Uddin	Grocery Shop	Rajapur, Ward No. 5	Shomeshpur Bazar	01731-243590
70.		Md. Abdul Motin	Rice Business	Shomeshpur, Ward No. 3	Shomeshpur Bazar	01714-777991
71.		Md. Shohidul	Plastic	Rajapur, Ward No. 5	Shomeshpur Bazar	-
72.		Md. Alom Shekh	Garments	Baro Berakharua, Ward No. 4	Shomeshpur Bazar	01914-635474
73.		Md. Babu Akonda	Garments	Shomeshpur, Ward No. 3	Shomeshpur Bazar	01724-553012
74.		Md. No.zrul	Cloth Business	Baro Berakharua, Ward No. 4	Shomeshpur Bazar	01761-500540
75.		Md. Mizan	Crokaries	KharuaPara, Ward No. 4	Shomeshpur Bazar	01712-943348
76.		Md. Shamsul Haque	Rice Business	Rajapur, Ward No. 5	Shomeshpur Bazar	01731-901311
77.		Md. Sherajul	Medicine	Shomeshpur, Ward No. 3	Shomeshpur Bazar	01728-592267
78.		Md. Shohel Babu	Grocery Shop	Chak mokimpur, Ward No. 4	Chak Mokimpur Bazar	01762-605203
79.		Sree Anil Kumar Roy	Grocery Shop	Boyra Para, Ward No. 4	Chak Mokimpur Bazar	01734-721501
80.		Md. Hafizul	Rice Business	Dokkhin Maijail, Ward No. 2	Chak Mokimpur Bazar	01771-545996
81.		Md. Abdul Alim	Rice Business	Dokkhin Maijail, Ward No. 2	Chak Mokimpur Bazar	01771-545996
82.		Md. No.zrul	Gur	Shomeshpur, Ward No. 3	Chak Mokimpur	01786-993308

					Bazar	
83.		Masud Rana	Pharmecy	Mokimpur, Ward No. 4	Chak Mokimpur Bazar	01680- 384240
84.		Foridul Islam	Pharmecy	Mokimpur, Ward No. 4	Chak Mokimpur Bazar	01776- 646157
85.	Vangabari	Dr. Uttom Bishas	Medicine	Tamai, Ward No. 1	Tamai Bazar	01715- 419124
86.		Abdul Motin	Departmenal Stores	Tamai, Ward No. 1	Tamai Bazar	01912- 225285
87.		Md. Belal	Oil	Tamai, Ward No. 1	Tamai Bazar	01718- 838483
88.		Md. Abdul Alim	Cloth Business	Tamai, Ward No. 1	Tamai Bazar	01747- 116685
89.		Md. Nuruzzaman	Cloth Business	Tamai, Ward No. 1	Tamai Bazar	01724- 033672
90.		Md. Rubel	Cloth Business	Shubornoshara	Tamai Bazar	01714- 549997
91.		Md. Ripon	Cloth Business	Tamai Purbopar, Ward No. 3	Tamai Bazar	01944- 796425
92.		Md. Hafiz	Powerloom	Tamai Purbopar, Ward No. 3	Tamai Bazar	01838- 382852
93.		Md. Ali Akbor	Rice Business	Nishiboyra, Ward No. 6	Tamai Bazar	01719- 753015
94.		Md. Hazi Mokaddes Ali	Rice Business	Nishiboyra, Ward No. 6	Tamai Bazar	01620- 956306
95.		Md. Sumon Ali	Powerloom	Tamai Purbopar, Ward No. 3	Tamai Bazar	01937- 6339
96.		Hazi Roton	Powerloom	Tamai Notun Para, Ward No. 1	Tamai Bazar	01724- 552492
97.		Md. Edul Azaha	Pharmecy	ShenVangabari, Ward No. 6	ShenVangabari Bazar	01772- 864597
98.		Sree. Uttom Kumar	Pharmecy	Chala AdalotPara	Chala AdalotPara Bazar	01721- 221677
99.		Md. Mithu	Grocery Shop	ShenVangabari, Ward No. 6	ShenVangabari Bazar	01916- 350047
100.		Md. Alamin	Grocery Shop	ShenVangabari, Ward No. 6	ShenVangabari Bazar	-
101.		Md. ANo.war	Grocery Shop	Adachaki, Ward No. 4	Adachaki Bazar	01950- 293373
102.		Md. Jewel	Grocery Shop	Adachaki, Ward No. 4	Adachaki Bazar	-
103.	Md. Abdul Bari	Mineral Water	Adachaki, Ward No. 4	Adachaki Bazar	01721- 903747	
104.	Md. Nazimuddin	Oil	Adachaki, Ward No. 4	Adachaki Bazar	-	
105.	Md. Shohidul	Medicine	Adachaki, Ward No. 4	Adachaki Bazar	01715- 716298	
106.	Alamin	Grocery Shop	Adachaki, Ward No. 4	Adachaki Bazar	01768- 949161	
107.	Abdul Hannan	Pharmecy	Adachaki, Ward No. 4	Adachaki Bazar	01740- 842951	
108.	Dr. Oares Koroni	Medicine	Tamai, Ward No. 1	Tamai Bazar	01740- 921514	
109.	Dhukuria Bera	Dr. Md. Abdullah	Medicine	Dhukuria, Ward No. 3	Dhukuria No.tun Bazar	01725- 014310

110.		Dr. Md. Altab	Medicine	Dhukuria Bera, Ward No. 9	Dhukuria Bera Bazar	01751-850150
111.		Md. Sorhab Ali	Cloth Business	Teashiya	Dhukuria Bera Bazar	01725-446090
112.		Zillur Rahman	Cloth Business	Lokkhipur, Ward No. 7	Dhukuria Bera Bazar	01737-524709
113.		Rashidul	Cloth Business	Dhukuria, Ward No. 3	Dhukuria Bera Bazar	01722-046545
114.		Md. Aminul	Rice Business	Dhukuria Bera, Ward No. 9	Dhukuria Bera Bazar	01745-120770
115.		Sree. Ashim	Rice Business	Dhukuria Bera, Ward No. 9	Dhukuria Bera Bazar	01724-808304
116.		Sree Polash	Rice Business	Dhukuria Bera, Ward No. 9	Dhukuria Bera Bazar	01784-956372
117.		Nur Islam	Rice Business	Pirar char, Ward No. 7	Dhukuria Bera Bazar	-
118.		Sree. Bishajit	Rice Business	Dhukuria Bera, Ward No. 9	Dhukuria Bera Bazar	01748-925969
119.		Md. Abdul Mannan	Grocery Shop	Dhukuria Bera, Ward No. 9	Dhukuria Bera Bazar	01730-185716
120.		Md. Mizanur	Grocery Shop	Pirar char, Ward No. 7	Dhukuria Bera Bazar	01767-421799
121.		Dr. Shamsul	Grocery Shop	Dhukuria Bera, Ward No. 9	Dhukuria Bera Bazar	01774-887009
122.		Aser Uddin	Gur /Molasses	Goynakandi, Ward No. 9	Dhukuria Bera Bazar	01776-217750
123.		Johurul	Gur /Molasses	Dhukuria Bera, Ward No. 9	Dhukuria Bera Bazar	01748-585324
124.		Md. Rohiz	Gur/ Molasses	Vennagasi	Dhukuria Bera Bazar	-
125.		Abdul Hai	Gur /Molasses	Brammongram, Ward No. 8	Dhukuria Bera Bazar	-
126.		Korban Ali	Grocery Shop	Dhukuria Bera, Ward No. 9	Dhukuria Bera Bazar	01740-391638
127.		Abdul Korim	Grocery Shop	Doulatpur, Ward No. 7	Dhukuria Bera Bazar	-
128.		Md. Babu	Grocery Shop	Dhukuria Bera, Ward No. 9	Dhukuria Bera Bazar	-
129.		Md. Abdul Jobbar	Agriculture goods	Dhukuria Bera, Ward No. 9	Dhukuria Bera Bazar	01836-054290
130.		Md. Khairul	Oil	Vennagasi	Dhukuria Bera Bazar	01812-906726
131.		Md. Canalek	Grocery Shop	Kolagasi	Dhukuria Bera Bazar	01928-016887
132.	Belkuchi Pourashava	Md. Fojol Hazi	Cotton	Chala, Ward No. 3	Mukundogati Bazar	-
133.		Md. Altaf Hoshen	Vushi/ Feed	Chala, Ward No. 3	Mukundogati Bazar	-
134.		Md. Mojibor Hoshen	Tat shilpo (hand loom)	Chala, Ward No. 3	Mukundogati Bazar	-
135.		Md. Shajahan Ali	Tat shilpo	Chala, Ward No. 3	Mukundogati Bazar	-
136.		Md. Rojob Ali	Tat shilpo	Chala, Ward No. 3	Mukundogati Bazar	-
137.		Md. Toybor Hazi	Tat shilpo	Chala, Ward No. 3	Mukundogati Bazar	-
138.		Md. Mojaffor Ali	Tat shilpo	Chala, Ward No. 3	Mukundogati Bazar	-
139.		Md. Kuddus Hazi	Tat shilpo	Chala, Ward No. 3	Mukundogati Bazar	-
140.		Md. Sorman Ali	Hardware	Chala, Ward No. 3	Mukundogati Bazar	-

141.	Mojam Bepari	Hardware	Chala, Ward No. 3	Mukundogati Bazar	-
142.	Md. Alhaj Hosen	Powerloom	Chala, Ward No. 3	Mukundogati Bazar	-
143.	Lokman Hosen	Crokaries	Chala, Ward No. 3	Mukundogati Bazar	-
144.	Md. Ansar Hazi	Silver/ Tin	Chala, Ward No. 3	Mukundogati Bazar	-
145.	Md. Selim Hoshen	Crokaries	Chala, Ward No. 3	Mukundogati Bazar	-
146.	Md. Abul Kalam Azad	Cloth Business	Chala, Ward No. 3	Mukundogati Bazar	-
147.	Md. Ruhul Amin	Cloth Business	Chala, Ward No. 3	Mukundogati Bazar	-
148.	Hazi Abul Hoshen	Decorator	Shernagar	Mukundogati Bazar	1726-752172
149.	Md. Shajahan Ali	Grocery Shop	Chala, Ward No. 3	Chala Bazar	01815-272894
150.	Md. Abdul Momin	Computer	Chala, Ward No. 3	Chala Bazar	01714-526467
151.	Md. Alomgir	Rice Business	Chala, Ward No. 3	Chala Bazar	01827-507350
152.	Md. Ashraf	Poultry Feed	Chala, Ward No. 3	Chala Bazar	01914-439736
153.	Md. Goalm Ambiya	Medicine Shop	Chala, Ward No. 3	Chala Bazar	01916-020382
154.	Abdul Ohab Mondol	Saw-Mill	Shubornoshara	Bazar	01752-180957
155.	Md. Hasan Uddin	Sanitary Wares	Shamgati	Mukundogati Bazar	01714-707102
156.	Md. Ismail Hoshen	Dimond Traders	Mukundogati	Chala Bazar	01820-510163
157.	Md. Jahangir	Grocery Shop	Chala, Ward No. 3	Chala Bazar	01818-820815
158.	Dr. Md. Rafikul Hasan	Medicine	Chala Uttor Para	Chala Bazar	01735-937481
159.	Md. Abu Sayed	Grocery Shop	Garamashi	Chala Bazar	01749-455689
160.	Md. Saidul	Mineral Water	Jidhuri	Chala Bazar	01823-134785
161.	Dr. Nurul Islam	Medicine	Jidhuri	Chala Bazar	01702-305049
162.	Md. Alomgir	Rice Business	Chala, Ward No. 3	Chala Bazar	01827-507350
163.	Md. Shahidul	Grocery Shop	Chala, Ward No. 3	Chala Bazar	01767-877280
164.	Md. Saidul	Grocery Shop	Garamashi	Chala Bazar	01918-277555
165.	Md. Osman	Rice Business	Shubornoshara	Chala Bazar	01753-139700
166.	Md. Abul Kalam	Rice Business	Shubornoshara	Chala Bazar	01811-648300
167.	Md. Abdul Kuddus	Rice Business	Shubornoshara	Chala Bazar	-
168.	Md. Abdul Ohab	Rice Business	Garamashi	Chala Bazar	01817-110062
169.	Md. Sorman	Grocery Shop	Chala, Ward No. 3	Chala Bazar	01827-147174
170.	Md. Sobuj	Grocery Shop	Shubornoshara	Chala Bazar	01719-928733
171.	Md. Moksed	Rice Business	Garamashi	Chala Bazar	01190-178462

172.	Md. Aktaruzzaman	Medicine	Konabari	Chala Bazar	01729-993099
173.	Md. Abu Usuf	Grocery Shop	Chala, Uttor Para	Chala Bazar	01925-178552
174.	Sree. Boddha Nath Shaha	Grocery Shop	Chala, Ward No. 3	Chala Bazar	01761-546760
175.	Md. Ratul Hasan	Medicine	Bera Kharua	Chala Bazar	01966-508850
176.	Abdur Razzak	Garments	Mukundogati	Mukundogati Bazar	01822-820935
177.	Md. Shohidul Islam	Oil Business	Chandongati	Mukundogati Bazar	01715-367542
178.	Hazi Abdus Samad Biraj	Oil Business	Chandongati	Mukundogati Bazar	01720-495851
179.	Md. Kashem	Oil Business	Chala, Ward No. 3	Mukundogati Bazar	01714-525459
180.	Md. Ali Akbor	Oil Business	Chala, Ward No. 3	Mukundogati Bazar	01734-578534
181.	Md. Khokon Sarkar	Oil Business	Chala, Office Para, Ward No. 3	Mukundogati Bazar	01913-852115
182.	Hazi Abu Sayed	Cloth Business	Chala, Ward No. 3	Mukundogati Bazar	01820-050338
183.	Md. Abdul Baten	Oil Business	Mukundogati	Mukundogati Bazar	01819-441771
184.	Md. Zilhaz	Flour	Mukundogati	Mukundogati Bazar	01754-530612
185.	Hazi Mirza Shamsul	Grocery Shop	Mukundogati	Mukundogati Bazar	01819-665634
186.	Jelhaj	Molasses	Mukundogati	Mukundogati Bazar	01966-097731
187.	Bishanath Sarkar	Molasses	Mukundogati	Mukundogati Bazar	01724-621417
188.	Md. Johurul Islam	Molasses	Chala, Ward No. 3	Mukundogati Bazar	01751-360521
189.	Md. No.zrul	Molasses	Chandongati	Mukundogati Bazar	01734-062837

Some important functions broadcast in Bangladesh radio

Radio center	Function	Time	Days
Dhaka - Ka	Krishi SamaChar	6.55-7.00 am	Daily
	Sukher Thikana	7.25-7.30 am	Daily
	Shasthoi Sukher Mul	11.30-12.00 am	Daily without friday
	Sonali Fasol	6.5.6.35 pm	Daily
	Weather News	6.50-07.00 pm	Daily
Chittagong	Krishi Kotha	6.55-07.00 am	Daily
	Krishi khamar	6.10-6.50 pm	Daily without monday
	Sukhi Sangshar	08.10-08.30 pm	Daily without friday
Rajshahi	Khet khamar SamaChar	6.55-07.00 am	Daily
	Sobuj Bangala	6.5-6.50 pm	Daily
Khulna	Shastho News	6.55-07.00 pm	Daily
	Krishi SamaChar	04.20-04.30 pm	Daily
	Chashabad	6.10-6.50	Daily
Rangpur	Sukher Thikana	07.25-07.30 am	Daily
	Khet Khamare	6.56.35 pm	Daily
Sylhet	Ajker Chashabad	6.55-07.00 am	Daily
	Sukher Thikana	07.25-07.30 am	Daily
	Shamol Sylhet	6.5-6.50 pm	Daily without friday
Thakurgoan	Kishan Mati desh	6.5-6.25 pm	Saturday, Monday, wednesday
Cox bazaar	Ajker krishi	3.07-3.10 pm	Daily
	Sonaly Prantor	3.40-3.45 pm	Wednesday, Thrusday
Borishal	Krishi Kotha	3.15-3.30 pm	Daily without saturday and wednesday
	Choto Paribar	3.35-3.50 pm	Daily without, monday, wednesday, friday
Rangamati	Jiboner Jonno	01.50-01.55 pm	Daily
	Khamar Bari	3.5-3.15 pm	Daily

Everyday weather message is broadcasting in every center at 6.50 pm