



Upazila Disaster Management Plan

Upazila - Islampur, District - Jamalpur

Plan Developed By:
Upazila Disaster Management Committee, Islampur, Jamalpur

Coordinated By:



National Development Programme-NDP

July 2014

Supported By
Comprehensive Disaster Management Programme (CDMP-II)
Ministry of Disaster Management & Relief





Preamble

Bangladesh is known as a disaster prone country to the world. Disaster/hazard like flood, erosion, tornado, drought, earth quake, coldwave, etc occurs every year due to its geographical location and change of weather and climate. Bangladesh's riverine feature makes thousands of people homeless and assetless by eroding homestead and cultivable land every year. Fill-up of river beds and canals puts local people into more vulnerability and as a consequence people lose their life-livelihood, resources, productive assets and crops. Its negative consequence does not limit within the affected population but also puts negative impacts on the national resource and economy.

A longterm plan for disaster management in order to minimize the loss of life, livelihood and resources is quite absent although it is a disaster prone country. Emergency response like relief and rehabilitation was given priority.

Recently the government of Bangladesh has taken a remarkable initiative to develop disaster management plan with the assistance of UNDP and other donors. Under the initiatives Upazila level disaster management plan will be developed with the participation of community people of different strata including Union disaster management committee members by identifying local vulnerability and risks. To reduce the risks a long term plan has been developed and worked out in each Upazila to reduce risks after identifying local hazards.

Being Chairman of Kamarkhanda Upazila Disaster Management Committee, I congratulate the effort and thank to those who are involved in the development process of the plan. Hope, a sustainable development will be initiated in the Upazila through implementation of the plan.

Chairperson

Upazila Disaster Management Committee
Islampur, Jamaipur

Table of Content

Content	Page
Chapter One: Local Area Information	6
1.1 Background	6
1.2 Main objectives of the plan	6
1.3 Local area information	6
1.3.1 Geographical location of the District/Upazila	6
1.3.2 Area	7
1.3.3 Population	7
1.4 Description of infrastructure and non-infrastructure information	7
1.4.1 Infrastructure	7
1.4.2 Social asset	11
1.4.3 Weather and climate	18
1.4.4 Others	19
Chapter Two: Disaster, Hazard and Vulnerability	23
2.1 Comprehensive history of disaster	23
2.2 Hazards of District/Upazila	24
2.3 Various hazards and its trend analysis	24
2.4 Vulnerability and capability	25
2.5 Highly vulnerable areas	26
2.6 Main sectors of development plan	29
2.7 Social map	32
2.8 Hazard and risk map	33
2.9 Seasonal calendar of hazard	34
2.10 Seasonal calendar of livelihoods	34
2.11 Live and livelihood related vulnerabilities	35
2.12 Sector-wise hazard and risk	35
2.13 Climate change and its possible effects	36
Chapter Three: Disaster risk reduction	39
3.1 Identifying the causes of risk	39
3.2 Identifying the ways of risk reduction	42
3.3 Development plan of NGOs	43
3.4 Disaster management plan	45
3.4.1 Pre-preparation of disaster	45
3.4.2 During disaster	45
3.4.3 Post-disaster activities	46
3.4.4 Normal period/risk reduction time	49
Chapter Four: Emergency Response	70
4.1 Emergency Operation Centre (EOC)	70
4.1.1 Emergency control-room operation	70
4.2 Planning during hazard	71
4.2.1 Preparation of volunteers	73
4.2.2 Announcement of warning	73
4.2.3 Public removal facilities	73
4.2.4 Rescue and primary health care facilities s/ first aid	73
4.2.5 Maintenance of flood shelter	73
4.2.6 Boats to prepare	73
4.2.7 Determination & report sending of disaster damage	73
4.2.8 Coordination of Relief work	73
4.2.9 Collect & prepare dry food and life protection medicine	74
4.2.10 Medicine & immunization of cattle pastures	74
4.2.11 Arrangement of muck drill	74
4.2.12 Operation of emergency control room	74
4.2.13 Shelter /safe places	74
4.3 List of safe places of district/Upazila	74
4.4 Formation of Shelter Management Committee	76

4.5 List of assets of district/Upazila (may be used during disaster)	78
4.6 Finance/ budget	79
4.7 Updating and testing work plan	82
Chapter Five: Rescue and Rehabilitation Plan	84-86
5.1 Damage assessment	
5.2 Fast/early recovery	
5.2.1 Administrative arrangement	
5.2.2 Cleaning debris	
5.2.3 Restart public services	
5.2.4 Emergency livelihood assistance	
Annex 1 List of Union based villages and mauzas	87
Annex 2 List of Union-wise name, condition and location of bridges	92
Annex 3 List of Union-wise name, condition and location of culverts	99
Annex 4 List of Union-wise name, condition and location of roads	116
Annex 5 List of Union-wise name, condition and location of Bazars	154
Annex 6 List of Union-wise name, condition and location of schools	156
Annex 7 List of Union-wise name, condition & location of mosques and temples	162
Annex 8 List of Union-wise name, condition and location of Eidgah	173
Annex 9 List of Union-wise name, condition and location of health care centers	193
Annex 10 List of Union-wise name, condition and location graveyards and cemeteries	198
Annex 11 Checklist of planning during hazards	201
Annex 12 District/Upazila Disaster Management Committee	202
Annex 13 List of district/Upazila volunteers	203
Annex 14 List of Shelter Centre Management Committee	213
Annex 15 District/Upazila at a glance	215
Annex 16 List of Engine boat	216
Annex 17 List of local Businessman	219
Annex 18 List of several programs that broadcast in Bangladesh Radio	223

Islampur Upazila at a Glance

Area	353 Sq Km	Pagoda	-
Union/ Pourashava	12+01	Eidgah Ground	81
Mouzas	75	Bank	08
Village	288	Post Office	17
Family	62,476	Club	08
Total Numbers	289337	Hat /Bazar	(18+51)=69
Male	188,958	Graveyard	18
Female	180379	Shawshan Ghat	05
Educational Institutes		Poultry Shed	70
Govt.Primary School	120	Aluminium industry	10
Higher Secondary School	53	Deep tube-well for irrigation	20
College	10	Shallow tube-well	9765
Madrasha (Dakhil; Fazil ; Ebtedayee)	58		
BRAC School	88	River	02
Kindergurten School	19	Canal	08
Literacy rate	80.8%	Beel (wetland)	05
Community Clinic	80	Haor	-
Upazila Health Center	1	Ponds	1153
Union Health Complex	3	Pond/Tank	No
Embankment	05	Kacha (earthen) Road	765 km
Sluice Gate	1	Pucca (paved) Road	118 km
Bridge	137	Mobile Tower	
Culvert	322	Playground	12
Mosque	818	Shelter	26
Temple	08	Engine Boat	83

Chapter One: Local Area Information

1.1 Background

By incorporating risk reeducation and contingency plan in the Standing Order on Disaster (SOD) it was recommended to prepare district, Upazila, Pourashava and City Corporation disaster management plan. Development of disaster management plan has been taken as a priority by CDMP. Sustaining the planning, effectiveness, intensity and result-oriented action depend on the effective participation of respective community and its organizations and institutions. This disaster management plan will be formulated for 3-5 years.

Bangladesh is one of the disaster-prone countries in the world map. Every district of this country is more or less affected by disaster. Islampur Upazila under Jamalpur district is among the most vulnerable and disaster prone area. Flood and river erosion are the main hazards of the Upazila. The disasters adversely affect the livelihood of common people in all Unions of the Upazila. Although every year it is affected by various disasters but there is quite absence of a comprehensive plan for disaster management at Upazila or district level. As a part of comprehensive disaster management, this disaster management plan has been formulated for Islampur Upazila of Jamalpur district.

1.2 Main Objectives of the Plan

Overall objectives of the DM plan are:

- To create family and social level mass-awareness about risk of disaster, and to innovate the practical ways for reduction of all sorts of risks at family, society, Union administration, Upazila and District Administration level.
- To reduce risk through the use of local resources by enhancing local initiatives and to develop measures to implement the approach.
- To practice and implement the locally formulate plan regarding disaster for removing, rescue and demand assessment in terms of relief and immediate rehabilitation management.
- To make strategic document for a specific area and period.
- To work as a comprehensive plan for disaster management committee and concerned sectors such as government, national and international NGO, donors etc.
- To provide guidance to its plan formulation and implementation of concerned disaster management partnership.
- To create ownership and effective partnerships of concerned community in participating disaster management planning.

1.3 Local Area Information

1.3.1 Geographical Location of District/Upazila

Islampur Upazila is 26 kms away from the district town Jamalpur. It occupies an area of 353 sq. kms. The Upazila consists of 248 villages and 75 Mouza. There are 12 Unions i.e. Islampur Sadar, Kulkandi, Belgacha, Chinaduli, Sapdhor, Noarpara, Pathorshi, Polbandha, Goalerchar, Gaibandha, Charputhimari and Chargoalini and one municipality/Pourashava in the Upazila. According to the Agriculture Extension Department the most area of this Upazila occupies mainly the sandy soils. Due to close vicinity of the river Jamuna and Brahmaputra every year it is affected by flood and river erosion and subsequently people become homeless. Eucalyptus, Mahagani, Koroi, Akashmoni, etc are main trees. The road networks consist with a total of 879 kms, of which 765 kms Kacha (mud) and 114 kms Pucca (paved). The flow of mighty river Jamuna and Bramaputra touched the Upazila. There is also a 5 embankments with a total of 15 kms of length which was built to protect the intrusion of flood water.

Table-1: distance of different Unions from the Upazila

Name of Union	Distance from Upazila	Name of Union	Distance from Upazila
Kulkandi	15 km	Pathorshi	05 km
Belgacha	07 km	Polbandha	04 km
Chinaduli	11 km	Goalerchar	10 km
Sapdhor	25 km	Gaibandha	11 km
Noarpara	12 km	Charputhimari	16 km
Islampur Sadar	05 km	Chargoalini	10 km

Information source: UP

Table-2: direction of Unions from the Upazila

Name of the Union and its direction			
East	North	West	South
Chargoalini	Polbandha	Pathorshi	Islampur Sadar
Charpathimari	Goalerchar	Belgacha	Noarpara
Gaibandha		Kulkandi	
		Sapdhori	
		Chinaduli	

Information source: UP

1. **Size of the Upazila : 353 sq kms**
2. **District to Upazila Distance:** 26 Kilometers
3. **Division to Upazila Distance:** 216 Kilometers (by road)

1.3.2 Geographic area and location

The total area of Jamalpur district is 2,497.92 sq. km of which Islampur Upazila comprises an area of 353 sq. kms. The Upazila consists of a municipality/Purashav and 12 Unions with a total of 248 villages and 75 Mauzas. The Islampur Sadar Union has 11 villages, Islampur Pourashava has 50 villages/Mahallas, Kulkandi Union has 13 villages, Belgacha Union has 16 villages, Chinaduli Union has 25 villages, Sapdhori Union has 25 villages, Noarpara Union has 13 villages, Pathorshi Union has 20 villages, Polbandha Union has 12 villages, Goalerchar Union has 11 villages, Gaibandha Union has 30 villages, Charpathimari Union has 14 villages and Chargoalini Union has 8 villages. Name of villages and Mauzas under each Union is enclosed as **Annex-1**.

Information Sources: Union Parishad¹

1.3.3 Population

The total population of Islampur Upazila is 289,337 (two lac eighty-nine thousand and three hundred thirty-seven) with 148,958 male and 140,379 female. A total of 62,476 households live in the Upazila where there are 140,133 voters. The table below shows details:

Table-3: Population, household and voters of Islampur Upazila

Sl.	Upazila	Male	Female	Total Population	Total HH	Voter Number
01	Islampur	148,958	140,379	289,337	62,476	140,133

Information Sources: Election Office, Islampur

1.4 Brief description of infrastructure and non-infrastructure related information

1.4.1 Infrastructure

- **Embankment/Dam/ Dyke**

A total of 5 embankment/dams have been built in Islampur Upazila for getting protection from flooding. The total length of these dams is 15 kilometers. The below table provides the number of dams and their location:

¹ Smallest tier of the local government of the Bangladesh

Table-3: Name of dyke/dam, location, length and present status

SL #	Name of Dam	Ward No.	Length (Km)	Where to draw from	Height	Present Situation
1.	Kulkandi	Ward No. 5	2 kms	Starts from Kulkandi Pilling to Belgacha boundary Bery Bandh	30 ft	The dam is being eroded at least one-fifth it.
2.	Noapara	Ward No. 6	2.50 kms	Starting from Tarta Para to Kajla	28 ft	Present condition of the dam is good but required some repair and maintenance in some places.
3.	Pathorshi	Ward No. 1	3 kms	From Samarier Bari to Muradbad Kulkandi last boundary.	22 ft	The dam requires maintenance in some places as there is broken places.
4.	Chinaduli	Ward No. 4	4 kms	From Gutail to Chinaduli	26 ft	The dam is under threat. Many places have been eroded. Initiative has taken to rebuilt it.
5.	Belgacha	Ward No. 1	3.5 kms	From Kulkandi to Gutail Bazar	27 ft	0.5 km of the dam has eroded by the river. It requires repair and maintenance.

Information Sources: Water Development Board, Union Parishad and Local People

• Sluice Gate

There is only one sluice gate in the Upazila but it is out of order. It is in derilect condition.

Table-4: Location and present status of sluicgate in Islampur Upazila

SL #	Name of Union	Location	Connecting with which canal/river	Present status
1.	Polbandha	Jhatikamari	Jhatikamari	The sluice gate is out of order

Information Sources: Water Development Board and Union Parishad

• Bridge

A total of 137 big and small bridges are there in Islampur Upazila. Out of the 137 bridges 14 bridges in Islampur Sadar Union, 5 in Pourashava, 6 in Belgacha, 11 in Chinaduli, 9 in Noarpara, 7 in Pathorshi, 19 in Polbandha, 13 in Goalerchar, 29 in Gaibandha Union, 18 in Charputhimari Union and 6 bridges in Chargoalini Union. These bridges are built with iron, steel and concrete. It is needed to fill the earth at the both sides for some bridges, requiring repairing of the railings and other repair and maintenance activities. Union-wise name, location and present status of the bridges are enclosed as **Annex-2**.

Information Sources: Upazila Engineer-LGED, Union Parishad, & Local People

- **Culvert**

Islampur Upazila has a total of 322 culverts. Out of the 322 culverts 11 culverts in Islampur Sadar Union, 40 in Pourashava, 23 in Kulkandi, 20 in Belgacha, 57 in Chinaduli, 28 in Noarpara, 11 in Pathorshi, 21 in Polbandha, 30 in Goalerchar, 39 in Gaibandha Union, 17 in Charputhimari Union and 20 bridges in Chargoalini Union.

These culverts assist to flow of water under the roads. Some culverts are found dysfunction and closed, some are broken-down and some creating problems for movement of people due to removal of earth from its side. Name, location and present status of Union based culverts are briefly described in **Annex-3**.

Information Sources: Upazila Engineer-LGED, Union Parishad, & Local People

- **Road**

A total of 464 roads are there in Islampur Upazila. Total length of these roads is 879 kilometers. Of these the number of Pucca road is 64 with 114 km length and 400 Kacha roads with a total length of 765 kms. Out of roads, Islampur Union has 25 roads, Islampur municipality has 49 roads, 23 in Kulkandi, 42 in Belgacha, 73 in Chinaduli, 40 in Noapara, 17 in Pathorshi, 20 in Polbandha, 50 in Goalerchar, 53 in Gaibandha Union, 11 in Charputhimari Union and 44 roads in Chargoalini Union.

The average height of the these roads were found 3 to 3.5 ft and width 5 to 12 ft. Almost 70% of the roads goes under water during flood. Name, location and present status of Union-wise roads are shown in **Annex-4**.

Information Sources: Union Parishad & Upazila Executive Engineer, LGED and local people.

- **Irrigation Facility**

To irrigate Robi crops tube-well and shallow deep tube-well (shallow machine) are being used in Islampur Upazila. A total of 20 deep tube-wells and 9,340 shallow machine and 425 electric motor/ tube-well were found in this Upazila. The depth of deep tube-well was found 900-1,000 ft. No hand irrigated tube-well is found in this Upazila. List of Union-wise deep and shallow tube-well are given as Annex-5.

Information source: Upazila Agriculture Officer, Islampur.

- **Hat/ Market Place**

From different information sources and by transect walk it has been known that in Islampur Upazila there are a total of 18 Hats (market place). Generally these Hats sit on once or twice a week. Although there are numerous small shops sprowling different places including roadside and including river Ghats. But the identified Hats are major and acknowledged as Hat by common people. List of Union-wise Hats of this Upazila is given below:

Table-5: Union-wise name of Hat and its location, timing and brief description

SI #	Union	Name of Hats	Day/ Timing	Brief discussion of Hat
01	Kulkandi	Kulkandi Magunmia Hat	Friday and Monday	Paddy, jute, wheat, fish, vegetable and other essentials are being sold and purchased here.
02	Chinaduli	Kadamtoli Hat	Saturday and Tuesday	The Hat has eroded totally.
03		Amtala Hat	Sunday and Wednesday	Essentials including fish and vegetable are found every day.
04		Gutail Hat	Friday and Monday	A big Hat, where people from different Chars come to market here. Agricultural products are sold here.

05	Noapara	Ulia Hat	Sunday and Thursday	Essential items including all types of agricultural commodities are buying and selling here.
06		Kajla Hat	Saturday and Tuesday	All types of agricultural commodities are buying and selling here.
07		Katma Janata Bazar	Friday and Tuesday	Agricultural inputs and commodities are bought and sold here. All essential goods are also found here.
08		Hargila Hat	Sunday and Friday	All types of agricultural commodities are buying and selling here.
09	Islampur Sadar	Panchbahola Hat	Monday and Friday	All necessary goods and commodities including different types of agricultural commodities are buying and selling here.
10	Pathorshi	Jarultala Hat	Monday and Thursday	Poultry and livestock like hen/duck, goat/ram and cows including different types of agricultural commodities are buying and selling here.
11	Gaibandha	Dattapara Tana Bridge Annanda Hat	Monday and Friday	Various types of agricultural commodities and essential including fish and vegetable are buying and selling here.
12		Naptarchar Hat	Monday and Friday	Livestock like hen/ duck and livestock like goat/ram and cows including different types of agricultural commodities are buying and selling here.
13	Charputhimari	Decree Char Hat	Monday and Friday	Agricultural commodities including poultry and livestock and essential goods are found here.
14		4 No. Char Hat	Sunday and Wednesday	Livestock and poultry like hen/ duck, goat/sheep and cows including different types of agricultural commodities are bought and sold here.
15		Benuerchar Hat	Tuesday and Friday	Poultry and livestock like hen/duck, goat/ram and cows including different types of agricultural commodities are buying and selling here.
16	Chargoalini	Decree Char	Monday and Friday	Duck, goat/ram and cows including different types of agricultural commodities are buying and selling here.
17		Kandar Char	Sunday and Friday	This is a very important place for the community people to procure necessary goods like salt, oil, etc and selling place of their produce including agricultural commodities and duck, goat/ram and cows.
18	Pourashava	Dhomkura	Saturday and Tuesday	This Hat is one of the most prominent Hats in Islampur Upazila. The area of the Hat is about 5 acres. Poultry and livestock like hen/duck, goat/sheep and cows including different types of agricultural commodities and essential items are buying and selling here.

Information source: UP and Community people

- **Bazars**

There are 51 Bazars in Islampur Upazila. Usually the Bazar sits every day. In total there are 2,889 shops in those Bazars and 31 cooperatives. Of the 51 Bazars 2 in Islampur Sadar Union, 3 in Pourashava, 4 in Kulkandi Union, 2 in Belgacha Union, 2 in Chinaduli Union, 4 in Sapdhuri Union, 5 in Noarpara Union, 4 Charputhimari Union and 6 in Chargoalini Union. The list of Union-wise bazars with their name; condition and location are briefly described in **Annex-5**.

Information Sources: Union Parishad and cooperatives.

1.4.2 Social Asset/ Capital

- **Houses**

Total houses in Islampur Upazila are 135,267 of which 11,591 are Pucca, 4,440 semi-Pucca and 108,756 Kacha. The houses are made of tin, straw, bamboo, brick, etc. 70% of the households of this Upazila is under flood level and is not resilient to tornado.

Table-6 Union-wise number of HH, type, building materials and consideration of flood level

Sl	Name of the Upazila	Total House	Kacha House	Pucca	House made with other materials	House above the flood level
1	Kulkandi	6,450	4,120	700	1,630	120
2	Belgacha	12,120	11,030	535	555	1,685
3	Chinaduli	6,500	6,273	102	125	210
4	Sapdhuri	12,060	12,025	-	35	1,100
5	Noarpara	10,196	5,934	202	4060	1,055
6	Islampur Sadar	5,183	4,673	260	250	325
7	Pathorshi	13,827	1,797	6540	5460	9,510
8	Polbandha	10,400	9,255	520	625	1,100
9	Goalerchar	12,435	12,282	28	125	9,560
10	Gaibandha	13,750	12,470	335	545	1,160
11	Charputhimari	13,120	12,345	220	555	5,980
12	Chargoalini	12,560	11,860	175	525	10,105
13	Pourashava	6,666	4,692	1,974	-	7,306
Total	Upazila	135,267	108,756	11,591	14,490	49,216

Information Sources: BBS, 2011 (Housing Census), Upazila, UP and FGD

- **Water**

The main source of drinking water in Islampur Upazila is tube-well. 100% households use tube-well water in this Upazila. Most of the tube-wells are private owned. Some of the tube-wells installed by government and with the assistance donor agencies. The total number of tube-well is 51,144. Of the total tube-well 31,553 are above the flood level. It is mentioned here that about 31,573 become usable during the flood season.

Table-7: Union-wise total number of TW, usable during flood and % of people access to safe water

Name of Union	Sources of water	Total No. of TW	Water Related			
			No. of dysfunctional	No. of TW over flood level	No. of TW usable during flood	% of HHs use TW
Kulkandi	Tube-well	1,150	57	122	122	100%
Belgacha	Tube-well	2,500	75	1,100	1,100	100%
Chinaduli	Tube-well	650	20	25	25	100%
Sapdhuri	Tube-well	1,600	150	110	110	100%
Noarpara	Tube-well	5,410	220	1,054	1,054	100%
Islampur Sadar	Tube-well	3,700	320	820	800	100%
Pathorshi	Tube-well	3,100	200	1,750	1,700	100%
Polbandha	Tube-well	2,600	120	1,000	1,000	100%
Goalerchar	Tube-well	1,084	44	425	615	100%
Gaibandha	Tube-well	5,300	25	3,200	3,200	100%
Charputhimari	Tube-well	8,240	33	7,120	7,120	100%
Chargoalini	Tube-well	9,450	55	9,100	9,100	100%
Pourashava	Tube-well	6,360	26	5,727	5,727	100%
Total		51,144	1345	31,553	31,673	100%

Information Source: Upazila Department of Public Health Engineering, Islampur and Md. Fazlul Karim, UP Secretary (01716-864753), Islampur.

- **Sanitation System**

About 73% people of Islampur Upazila use sanitary latrine. There are a total of 30,216 tube-wells in the Upazila. Government, donors, NGO's and individual have installed these latrines. A total of 15,179 latrines stay usable during the flooding. The table below shows details:

Table-8: Union-wise number of sanitary latrine, No. of latrine over flood level and usable during flood

Name of the Union	Sanitation Related		
	No. of Sanitary Latrine	Over flood level	Usable during flood
Kulkandi	1,230	115	115
Belgacha	325	210	200
Chinaduli	530	200	200
Sapdhori	120	100	100
Noarpara	5,023	995	995
Islampur Sadar	2,100	530	530
Pathorshi	650	455	450
Polbandha	2,780	400	400
Goalerchar	2,120	954	954
Gaibandha	4,790	1,120	1,120
Charputhimari	5,350	6,124	6,124
Chargoalini	2,420	1,870	1,870
Pourashava	2,778	657	2,121
	30,216	13,730	15,179

Information Sources: Upazila Department of Public Health Engineering, Islampur and Md. Fazlul Karim, UP Secretary (01716-864753), Islampur.

- **Education Institutions**

There are 120 primary schools, 53 high schools, 10 colleges and 58 Madrasha in Islampur Upazila. Union-wise list of educational institutions with name, number of student and teacher, condition and location are given as Annex 7.

Information sources: Primary and Secondary Education Officers, Islampur, College Teachers, Different Madrasha Super and field visit.

- **Religious Institutions**

Mosques

The number of mosques in Islampur Upazila is 414. Of the 414 mosques 32 in Islampur Sadar Union, 60 in Pourashava, 16 in Kulkandi, 29 in Belgacha, 36 in Chinaduli, 18 in Sapdhori, 28 in Noarpara, 42 in Pathorshi, 20 in Polbandha, 37 in Goalerchar, 45 in Gaibandha, 15 in Puthimari and 36 in Chargoalini Union. Some mosques have no place for performing abulution (Oju) as a result people face problem. Some mosques have good sanitation facility and some have poor sanitation facilities. Some mosques need to repair roof and coridoor otherwise during rainy season people cannot offer prayer.

Information sources: Union Parishad, Imam, general people and transect walk

- **Temple/Church**

There is no church in Islampur Upazila but have a total of 8 temples and there is no Pagoda. Of these temples, 3 in Islampur municipality, 1 in Kulkandi Union, 1 in Belgacha Union, 1 in Chinaduli Union, 1 in Noarpara Union and 1 in Pathorshi Union. List of Union-wise mosques and temples, its name, condition and location are given in Annex 8.

Information sources: Union Parishad, Religious Leaders, General People and transect walk

- **Religious Gathering Place (Eidgah Ground)**

A total of 81 Eidgah (religious concourse places) were found in Islampur Upazila. Of which 3 in Islampur Sadar Union, 6 in Islampur Pourashava, 4 in Kulkandi Union, 4 in Belgacha Union, 12 in Chinaduli Union, 2 in Sapdhori Union, 6 in Noarpara Union, 6 in Pathorshi Union, 5 in Polbandha Union, 9 in Goalerchar Union, 11 in Gaibandha Union, 7 in Charputhimari Union and 6 in Chargoalini Union. Union-wise list of Eidgah's name, location and present status are given in **Annex 9**.

Information sources: Union Parishad, Imam, general people and transect walk

- **Health Service**

There are a total of 44 health care centers in Islampur Upazila. Of which, 1 is Upazila health complex, 3 Union health and family welfare centre, and 40 community clinics. Of the 40 community clinics 5 in Islampur Sadar Union, 5 in Pourashava, 1 in Kulkandi Union, 2 in Belgacha Union, 3 in Chinaduli Union, 2 in Sapdhori Union, 3 in Noarpara Union, 3 in Pathorshi Union, 1 in Polbandha Union, 3 in Goalerchar Union, 4 in Gaibandha Union, 4 in Charputhimari Union and 4 in Chargoalini Union. Union-wise list of community clinic including name, location, number of nurse, service quality and responsible person are given in **Annex 10**.

Information Sources: UHFPO, Union Parishad and community people.

- **Bank**

Total bank of Islampur Upazila is 8. These banks are namely Krishi, Sonali, Janata, Rupali, Agrani and Dutch-Bangla. These banks serve money exchange, deposit loan, agriculture loan, SME loan etc.

Table-9: Name of Bank, its location and service quality

SI #	Name of Bank	Where	Service Quality
1.	Sonali Bank	Islampur Sadar	Satisfactory
2.	Janata Bank	Islampur Sadar	Satisfactory
3.	Agrani Bank	Islampur Sadar	Satisfactory
4.	Rupali Bank	Dhamkura	Satisfactory
5.	Krishi Bank	Thanar More	Satisfactory
6.	Krishi Bank	Gutail Bazar	Satisfactory
7.	Dutch Bangla Bank	Dinuer More, Islampur	Satisfactory
8.	Krishi Bank	Pathorshi Union	Satisfactory

Information source: Bank officer and field visit

- **Post Office**

There are 17 post offices in Islampur Upazila. These post offices provide postal service, card service, mobile money-order service, GEP service, saving bank and exchange of letter etc

Table-10: Name of post office, location and service quality

SI	Name of Post Office	Where	Service Quality
1.	Gangapara	Gangapara	Moderate
2.	Goalerchar	Goalerchar	Moderate
3.	Tengrercharqq	Tengrerchar	Moderate
4.	Polbandha	Polbandha	Moderate
5.	Porarchar	Porarchar	Moderate
6.	Panchbahala	Panchbahala	Moderate
7.	Gaibandha	Gaibandha	Moderate
8.	Malmara	Malmara	Moderate
9.	Kandar Char	Kandar Char	Moderate
10.	Mosharrafgonj	Mosharrafgonj	Moderate
11.	Sirajabad	Sirajabad	Moderate
12.	Chinaduli Sub Post Office	Chinaduli	Moderate
13.	Hargila Bazar Sub Post Office	Hargila Bazar	Moderate
14.	Muktir Bazar Sub Post Office	Muktir Bazar	Moderate
15.	Kulkandi Sub Post Office	Kulkandi	Moderate
16.	Belgacha Sub Post Office	Belgacha	Moderate

• Club/cultural centre

There are 8 club/cultural centers in Islampur Upazila. These centers are not engaged with social service or development work only involved with sports and different recreational events. But during disaster members of these club work as volunteer. The table below shows details:

Table-11: Union-wise name of cultural center/club, its location and activities to social development

Name of Union	SI	Club/cultural centers		
		Name of club/cultural centre	Where	Assistance in Social/development work
Belgacha	1.	Munirya Yough Sporting Club	Munirya (Ward No.9)	Yes
	2.	Moddho Borul Ashar Alo Club	Moddho Barul (Ward No.8)	Yes
Pathorshi	3.	Nabo Digonta Sporting Club	Pathorshi	Yes
Chargoalini	4.	Jubo Unnayan Samiti	Kandar Char	No
Pourashava	5.	Popar Young Star Club	Thanar More, Natar Kanda	Yes
	6.	Kishor (Youth) Club	Dhamkura	Yes
	7.	Shekh Rasel Club	Fakirpara	Yes
	8.	Kishor (Yough) Jagoroni	Fakirpara	Yes

Information Sources: Upazila Cooperative, Social Welfare Office and Field Visit

• NGO/Voluntary Organizations

There are 8 NGOs working in Islampur Upazila. These NGOs are working in the field of micro-credit, education, health and disaster sectors. Besides these organizations are also working in disaster and climate change issues. List of NGOs and their major activities are given below:

Table-12: Name of NGO, its works, number of beneficiaries and status of projects

SL	NGOs	Work	Beneficiaries	Duaction of the project
	ASA	-Microcredit -Assist during flood	3,500	Continuous
	BRAC	-Microcredit -Education -Health -Legal aid support	4,600	Continuous
	Sajeda Foundation	-Microcredit -Provide disaster loan under Prime Project	8385	2016
	Sanirvar Bangladesh	-Microcredit -Health -Legal support	5,000	Continuous
	NDP	-Farmers training -Marketing linkage -Disaster management	2,000	3 years (up to 2016)
	SSS	-Microcredit	5,600	Continuous
	ESDO	-Training -Capacity building -Food security -Disaster management	7,000	Continuous

SL	NGOs	Work	Beneficiaries	Duation of the project
	TMSS	-Microcredit	4300	Continuous

Information source: Upazila Social Welfare Office; Md. Abul Hamid (01911-702868), Visit NGO offices (Md. Chand Mahmud-01730-098516, Md. Ynus Ali -01730-374374, Md. Sha Alam-01777-771666, Md. Afjal Hossain-01716-292379)

• Playground

There are 12 major playgrounds in Islampur Upazila. Most of the playgrounds are relatively low and become half-submerged during flood. These playgrounds are not used as flood shelter but are used for relief distribution place, temporaty camps are setteled her by flood affected people, disaster related training and exercise etc. List of Union wise playground and its status are given below:

Table-13: Union-wise name of playgrounds and its possibility to use during emergency (flood)

Name of the Union	SI	Playgrounds		
		Where	Possibility of use during flood	How
Kulkandi	1.	Kulkandi SN High School Play Ground	Yes	Could be used as temporary shelter
	2.	Kulkandi Hedatia Senior Madrasha Play Ground	Yes	Use as temporary shelter
Chinaduli	3.	Gutail High School Play Ground	Yes	Could be used as temporary shelter
	4.	Debrai Pech School Play Ground	Yes	Use as temporary shelter
Sapdhori	5.	Sapdhori High School Play Ground	Yes	Could be used as temporary shelter
Pathorshi	6.	Molomgonj High School Play Ground	Yes	Use as temporary shelter
Polbandha	7.	Sirajabad School Play Ground	Yes	Use as temporary shelter but needs to raise the groud because it goes under water.
Goalerchar	8.	Kachimarchar High School Play Ground	Yes	Use as temporary shelter but needs to raise 4 ft.
Pourashava	9.	Dhomkura Hamed Ali Play Ground	Yes	Use as temporary shelter
	10.	Islampur High School Play Ground	Yes	Use as temporary shelter
	11.	Islampur Nekjahan Model High School Play Ground	Yes	Use as temporary shelter
	12.	Islampur Model University College Play Ground	Yes	Use as temporary shelter

Source: Religious leaders, community people and field visit.

➤ Graveyard and Cemeteries

• Graveyard

Islampur Upazila has a total of 18 graveyards that include governmental, family or social. Most of the graveyards go under water during flood. The table below shows details:

Table-14: Union-wise name of graveyard and its flood level information

Name of Union	Sl. No.	Graveyard Where/ Location	Is it above flood level?
Kulkandi	01.	Kulkandi Graveyard	No
	02.	Moddhopara Graveyard	No
Belgacha	03.	Dhantala Graveyard	Yes
Chinaduli	04.	Gutail Miabari Government Graveyard	Yes
	05.	Gilabari Graveyard	Yes
Sapdhori	06.	Mondolpara Graveyard	Yes
Pathorshi	07.	Pathorshi Sarkerbari Graveyard	Yes
	08.	Pathorshi Mondolpara Graveyard	Yes
	09.	Mukhsimla Proadhanbari Graveyard	Yes
	10.	Laudatta Khanbari Graveyard	Yes
Goalerchar	11.	Kachimarchar Akandabari Graveyard	Yes
	12.	Mohammadpur Saheralibari Graveyard	Yes
Gaibandha	13.	Porarchar Graveyard	Yes
	14.	Sarkerpara Graveyard	Yes
	15.	Teghoria Graveyard	Yes
	16.	Shapara Graveyard	Yes
Goalini	17.	Kandarchar Graveyard	Yes
Pourashava	18	Dhumkura Graveyard 7 No.	Yes

Information source: Md. Forshad Hossain, UISC, 01717-499831

• Cemeteries (Cemetry)

Islampur Upazila has 5 cemeteries. One of the cemeteries is situated in low land and it goes under water during flood other are above flood level. The table below shows details:

Table-15: Union-wise name of cemetery and its flood level

Name of Union	Sl. No.	Cemetry Where/ Location	Is it above flood level?
Pourashava	01.	Beparipara Cemetry	Yes
	02.	Ostomi Cemetry	Yes
	03.	Fokirpara Cemetry	Yes
Gaibandha	04	Koraitola Namapara Nodirpar Cemetry	Yes
Pathorshi	05	Pathorshi Ghoshpara Cemetry	Need to raise ground

Information Sources: Md. Forhad Hossain, UISC, 01717-499831

• Means of Communication & Transportation

The people of Islampur Upazila use road and waterways for communication. Van, motorbike and Nocimon are used for the communication on land/roads and boat is the only means in waterways. The number of van is 751 Nocimon 470, boat 472 and other transports 18,400. The table below shows details:

Table-16: Union-wise type and numbers of transport

Sl	Union	Ways	Number and type of transportation										
			Buses	Trucks	Micro Bus	Car	CNG/ tempo	Auto	Boat	Ricks	Van	Nacimon	Others (bike)
1.	Kulkandi	Road	-	-	-	-	-	1	6	20	15	02	50

		& river ways											
2.	Belgacha	Road & river ways	-	-	02	-	15/01	10	25	50	30	55	15
3.	Chinaduli	Road & river ways	-	-	-	-	16	45	30	350	180	120	30
4.	Sapdhor	River ways	-	-	-	-	-	-	120	-	-	-	-
5.	Noarpara	Road & river ways	-	-	-	-	02	15	52	25	120	-	110
6.	Islampur Sadar	Road & river ways	-	-	-	-	20	45	10	70	30	80	15
7.	Pathorshi	Road	-	-	02	-	10/03	35	09	300	50	100	25
8.	Polbandha	Road	-	-	-	-	10	20	-	85	100	50	75
9.	Goalerchar	Road	-	-	-	-	-	-	15	-	6	-	115
10.	Gaibandha	Road & river ways	-	-	-	-	-	-	105	-	50	-	560
11.	Charpathimari	Road & river ways	-	-	-	-	-	09	55	55	18	08	250
12.	Chargoalini	Road & river ways	-	-	-	-	-	-	45	-	07	-	450
13.	Pourashava	Road	02	11	08	16	18	242	-	424	145	55	145
Total			02	11	12	16	91/4	422	472	1,379	751	470	1,840

Information Sources: Transport Worker & Owners Association

• Forests and Forestry

Forest of Islampur Upazila is being destroyed due to natural and man-made causes. There is no such kind remarkable forestry in the Upazila. But social afforestation is seen in embankments and road sides. There are 25-30 species of trees in this Upazila of which Eucalyptus, Sisoo, Babla, Mahagani, Akashmoni, Mango, Jackfruit, Berry, Coconut, Neem, etc are found dominant. Besides, 35 kilometers of plantation has been planted with the initiative of private, public and individual by Forest Department in this Upazila.

Table-17: Major types of trees in the Upazila

SI	Upazila	Forests	Area	Types of species	Who planted
1.	Islampur	yes	35 km	Eucalyptus, Sisoo, Babla, Mahagani, Akashmoni, Mango, Jackfruit, Lichi, Coconut, Neem, etc	Afforestation with initiative of private, public and individual facilitated by Forest Department in this Upazila.

Information Sources: Forest Office and Field Visit

1.4.3 Weather & Climate

- Precipitation/Rainfall**

Analysis shows that the amount of daily average rainfall is almost same in this Upazila. The annual average rainfall is 2,174 mm for this area. After 1971, 1981, 1991 and 2007 the daily average rainfall is 1, 6, 5, 5 and 6 respectively. But whether this trend indicates the climate change or not, needs more research. Due to change the trend of rainfall, seasonal or monsoon rainfall is shifting. As a result, agricultural system is changing somewhat. For example, the production is decreasing with increasing its cost. At the same time, crops are attacked by various diseases and insects. Moreover, rainfall in winter season affects in cultivation and adversely affects the livelihood of the general people.

Table-18: Month-wise precipitation trend in the Upazila

Amount of Precipitation	What season is lots of rain												Observe changes
	April	May	June	July	Aug	Sep	Oct	Nov	Dec	Jan	Feb	Mar	
1,013 mm	161 mm	126 mm	146 mm	253 mm	104 mm	219 mm	-	04 mm	-	-	-	-	2011-1523mm 2012-1248mm 2013-1062mm

Information sources: BBS 2011, KII, FGD and local people

- Temperature**

The average maximum and minimum temperature of Islampur is 33^o C and 12.0^oC respectively. During rainy season the average temperature is 28.3^oC and most of the cases the temperature stays normal. From the experience of the general people living this Upazila, it was found that the temperature is rising gradually. If this situation continues, risk will increase in future. At the same time livelihood of the people will be risks. In addition, those already started poultry farming or livestock rearing as alternative livelihood are also at risk.

Table-19: Month-wise temperature in the Upazila

Avg. Temp	What temperature is the season (°C)												Observe changes
	April	May	June	July	Aug	Sep	Oct	Nov	Dec	Jan	Feb	Mar	
28.3	34.6	34.6	37.6	38.1	36.2	35.1	30.0	28.2	21.3	15	25	27.3	Yes

Information sources: BBS 2011, KII, FGD and local people

- Ground Water Level**

According to the information of DPHE, to measure the water level 2 times surveys are carried out every year. In April the ground water level is found within 28-30 ft and on May this level goes down from 30-35. Local people think the level of water goes down and scarcity of water increases day by day. For sustainable development this situation is considered as threat.

Table-20: Water level and water crisis information in different years

Water level	Observe changes	Water level of last 5 years					Water crisis in dry season	Irrigation crisis in dry season	Remarks
		2009	2010	2011	2012	2013			
30-35 ft	Yes	30-35	28-30	28-30	26-27	25-27	No	Yes	

Information Source: Department of Public Health Engineering

1.4.4 Miscellaneous

• Land & its use

There are 35,367 hectares of land in Islampur Upzila. Of which, 25,322 ha is cultivable land; 28,411 ha is fallow land; 1,025 ha is single crop land; 26,310 ha is two crops land and 7,927 ha is three crops land; and remaining 6,956 ha is homestead land.

Table-21: Land use including cultivable, fallow and homestead land and cropping intensity

Total land	Cultivable	Fallow	Single crop	Two crops	Three crops	Homestead	Remarks
35,367 ha	25,322 ha	28,411 ha	1,025 ha	26,310 ha	7,927 ha	6,956 ha	Crops damage due to flood in many cultivable lands

Information Sources: SAAO, Md. Mozammel Haq, 01763-963082

• Food & Agriculture

The staple crop of Islampur is paddy and there are other seasonal crops. Main food items are rice and bread. Besides, meat, vegetables and various fruits are also main items of food habit. Local people mainly have fish, rice and pulse with three times a day.

Table-22: Crop and year wise production and damage information

Main crops	Production statistics of last 10 years (metric ton)										Main sectors
	2012	2011	2010	2009	2008	2007	2006	2005	2004	2003	
Paddy	1,522,680	1,992,042	203,163	166,822	161,023	113,565	118,354	97,416	32,706	27,367	Main
Wheat	4,584	2,296	2,062	1,750	1,800	2,374	1,400	870	850	770	foods
Jute	94,466	120,389	133,457	35,281	13,550	2,914	11,750	9,375	5,340	1,956	are rice
Maize	4,424	2,970	2,607	2,250	1,980	2,788	1,155	750	670	650	and
Chili	3,391	4,025	3,965	3,360	1,820	910	587	576	554	490	bread
Main crops	Damage information of last 10 years (metric ton)										Food habit
	2012	2011	2010	2009	2008	2007	2006	2005	2004	2003	
Paddy	7,550 ha	-	-	-	-	6,500 ha	7900 ha	-	350 ha	45 ha	Three times a day
Wheat	-	-	-	-	-	-	-	-	-	-	
Jute	-	-	-	-	-	-	-	-	104 ha	-	
Maize	-	-	-	-	-	-	-	-	-	-	
Chili	20	-	-	-	-	-	-	-	-	-	

Information Sources: SAAO (Md. Mozammel Haq, -01763-963082)

• River

There are only 2 rivers in Islampur Upzila. The name of these rivers is Jamuna and Brahmaputra respectively. The branches of these rivers have touched almost all the Unions. These rivers are flowing within the Upazila.

Table-23: Name of river, advantages and disadvantages of the rivers

Sl	Flowing within or beside the Upazila	Advantage of the river	Disadvantage of the river
1.	Jamuna	Jamuna assists to sustain the livelihoods of more people. Water is used for irrigation as well as navigation. It is source of plenty of fish.	Six Unions of this Upazila is besides the river. As a result it is flooded as well as fall victim of erosion.
2.	Brammaputra	Jamuna assists to sustain the livelihoods of more people. Water is used for irrigation as well as navigation. It is source of plenty of fish.	Five Unions of this Upazila is besides the branch of the river Brammaputra. As a result 3 unions get flooded as well as fall victim of erosion.

Information Source: Upazila Fisheries Office

- **Pond**

There are 1,153 ponds in Islampur Upazila. These ponds have no available water all round the year. But most of the ponds are usually used to cultivate fish.

Table-24: Total number of pond, usable number and merits of ponds

Upazila	Total Ponds	No. of Use	Not use	Merits of using ponds
Islampur	1,153	1,031	22	Different species of fishes are cultivated; washing, bathing, irrigation, etc. Income is gained by selling fish.

Information Source: Upazila Fisheries Office

- **Canal**

Though Islampur Upazila has 8 canals but all are not active. Due to natural and artificial causes most of the canals are on the verge of extinction. The table below shows details.

Table-25: Name of canal, merits and demerits of canal

SI	Name of Canal	Merits of canal	Demerits of canal
1.	From Chinarchar to Benuarchar	Fish cultivation, irrigation during dry season, people use water for various purpose, provide livelihood support to poor people, etc	-
2.	From Pigirpur to Laxmipur	Fish cultivation, irrigation during dry season, people use water for various purpose, provide livelihood support to poor people, etc	-
3.	From Poschim Bamna to Char Shishuya	Fish cultivation, irrigation during dry season, people use water for various purpose, provide livelihood support to poor people, etc	-
4.	From Kachihara to Dhamkura	Fish cultivation, irrigation during dry season, people use water for various purpose, provide livelihood support to poor people, etc	-
5.	From Porerchar to Morakandi	Fish cultivation, irrigation during dry season, people use water for various purpose, provide livelihood support to poor people, etc	-
6.	From Laudatta to Bamna (5km)	Fish cultivation, irrigation during dry season, people use water for various purpose, provide livelihood support to poor people, etc	-
7.	From Kandarchar to Shajelerchar (4km)	Fish cultivation, irrigation during dry season, people use water for various purpose, provide livelihood support to poor people, etc	-
8.	From Goalerchar to Moholgiri	Fish cultivation, irrigation during dry season, people use water for various purpose	-

Information Source: UP Chairman and Members

- **Beel (wetland) :** There are 5 Beels (wetlands) in Islampur Upazila.

Table-26: Name of wetland, crop intensity and merits of wetland

SI	Name of Wetland	Uses of Beel (no. of crop season)	Merits of Beel
1.	Baka Beel	One crop, water available all the year	Fish cultivation and irrigation to crops
2.	Halhalia Beel	One crop, water available all the year	Fish cultivation and irrigation to crops
3.	Delir Beel	One crop, water available all the year	Fish cultivation and irrigation to crops
4.	Bhangar Beel	One crop, water available all the year	Fish cultivation and irrigation to crops
5.	Khalishakura Beel	One crop, water available all the year	Fish cultivation and irrigation to crops

Information Source: Upazila Land Office, Islampur

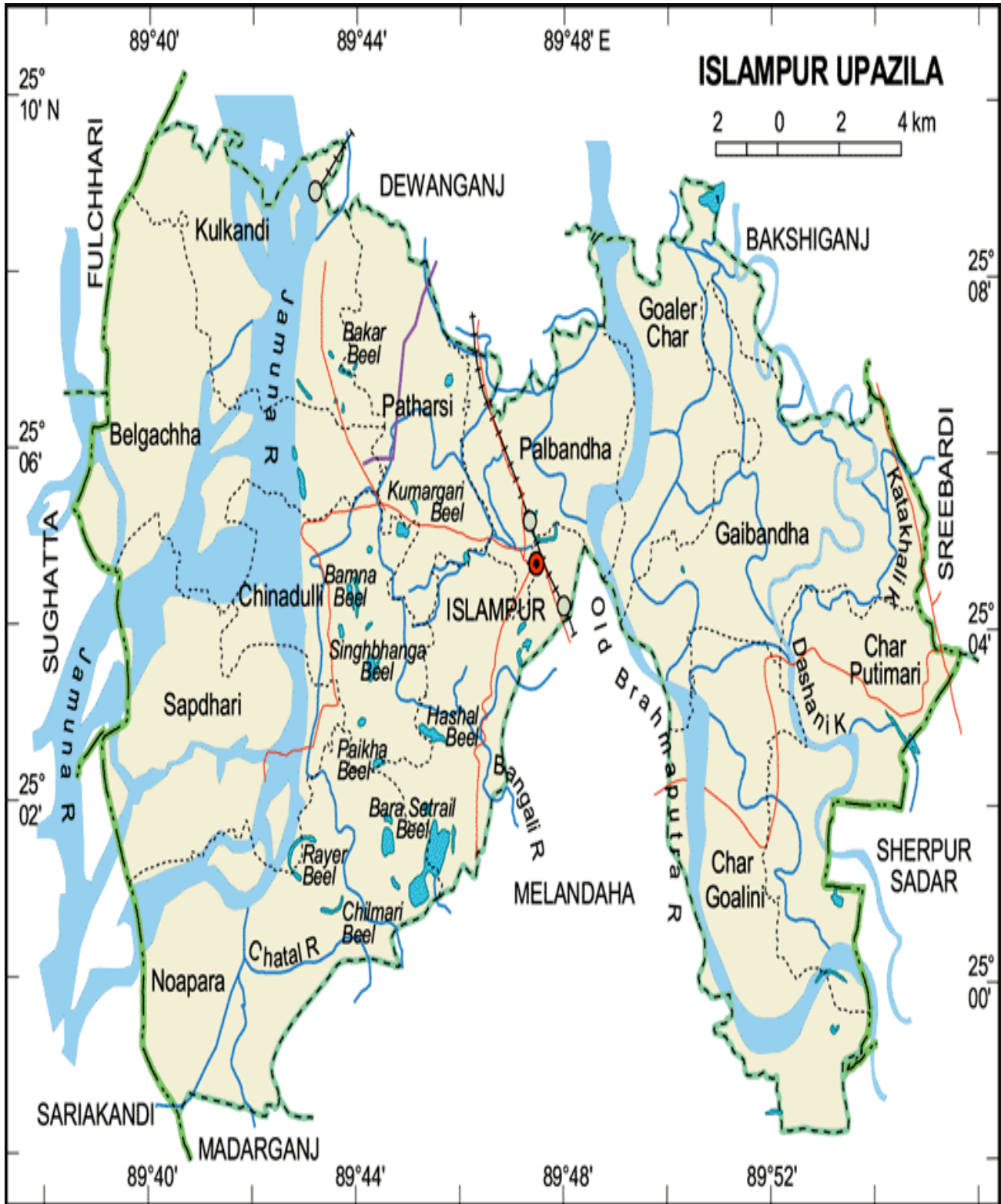
- **Arsenic Pollution**

The presence of excessive iron in shallow tub-wells has made water unusable to local people. During the April-May, the ground water level of shallow tube-wells go down further as a result it becomes unable to provide water. Again it becomes difficult to get water from deep tube-wells. It is predicted that getting arsenic and iron free fresh water might be difficult in near future. According to Bangladesh Public Health and Engineering Department 5% tube-wells of this Upazila is with contaminated with arsenic.

Table-27: Level of arsenic pollution and % of contaminated tube-well

Status of arsenic pollution	Level of Pollution	Tube-well % in arsenic	Given red marks in polluted tube-wells	Results of arsenic pollution
Yes	0.10 %	5%	No	Arsenicosis

Information Source: Upazila Public Health Engineering Department



Chapter Two

Disaster, Hazard and Vulnerability

2.1 Comprehensive History of Disaster (Last 10 years)

Islampur Upazila is one of the most disaster prone Upazilas in Jamalpur District. Almost every year, the Upazila is affected by one or another kind of disaster. Human lives become at risk and resources are damaged by different kind of hazards like- flood, river erosion, draught, northwester and excessive rainfall. Huge areas are inundated in rainy season due to lack of navigability of the rivers Jamuna and Brahmaputra. Besides, improper drainage system creates water logging in lower areas due to heavy rainfall in the rainy season of the Upazila. This situation stays for at least 15 days to one month. The river beds are filled up day by day, as a result the risk of flooding and water logging is also increasing. During the year 2004 and 2007 it is found that water came from the upstream and within 3-5 days inundated Jamalpur district including Islampur Upazila. Due to flood, houses are submerged and people become homeless; due to serious current Kacha and semi-Pucca houses are damaged; crops are damaged when it stays submerged condition; roads and infrastructure are damaged, and as a whole public lives become endangered. As a result, emergency is declared for the entire Islampur Upazila and rescue, relief and rehabilitation activities are carried out by government and non-government organizations. Year of damage, its amount/quantity and affected sectors are given below:

Table-28: Name of disaster, year, amount of damage and affected sectors

Name of disaster	Year	Amount of damage	Affected sectors
Flood	2001, 2003, 2004, 2007 & 2010	Approximately about 138 crore	Livelihood, agriculture, homestead, transports/roads, bridge/culvert, fisheries, health, education, etc
River Erosion	2001, 2003, 2005, 2006, 2007, 2009, 2011 and 2013	Approximately about 97 crore	Land, agricultural crops, fisheries, roads, bridges, educational institutions, livelihood and vegetation
North-wester	2001, 2003, 2006, 2009 & 2011	Approximately about 7 crore 22 lac	Crops, houses, trees, infrastructure, educational institutions, etc
Drought	2006, 2007 and 2010	Approximately about 15 crore 7 lac	Crops, livelihood, vegetation, livestock, health, etc
Heavy rainfall	2009	Approximately about 1 crore 2 lac	Livelihoods, crops, vegetables, etc.
Fog & cold wave	2009, 2010, 2011 and 2012	Approximately about 83 lac	Livelihoods, crops, health, vegetation, etc

Information Source: UP Chairmen

2.2 Hazards of the Upazila

Following are the major hazards of the area:

Table-29: Major hazards that usually occur in the Upazila

SI	Hazards	SI	Priority
1.	River erosion	1	Flood
2.	Flood	2	Erosion
3.	Tornado	3	Tornado
4.	Draught	4	Fog and cold wave
5.	Fog and cold wave	5	Drought
6.	Heavy rainfall	6	Heavy rainfall

Information Sources: Local people, FGD and UP

2.3 Different Hazards and its current and future scenario

- 1. Flood:** Islampur is most flood affected area. Flood remains from Ashar to Kartik. As a result, widespread damage occurs in agriculture, fisheries, and infrastructure, housing, education and communication sectors. Though the flood is a yearly common phenomenon but flood of 1988, 1998, 2004 and 2007 were bigger floods. Usually flood water remains 20-25 days but in 2007 water remained more than one month. In 2007 flood, whole area was gone under water with in the 2 days after receiving the signal/ warning and people start to remove their livestock and belongings to other places.
- 2. River Erosion:** River erosion is more serious in Islampur Upazila. It occurs every year continuously. It happens mainly from Ashar to Ashwin (Bengali month) resulting agricultural crops, homestead, roads, vegetation are extensively extinct in the womb of Jamuna River. Similarly, food production hampers, people become shelterless and environment is damaged. To mitigate this situation government has been constructing dams. But those initiatives are not sufficient enough to meet the present demand.
- 3. Cold wave and Fog:** Dense fog and cold wave are seen more since 2000 in Islampur Upazila. Every year its effect stays for 8-10 days. This time public life is hampered, even death due to severe cold occurs. Especially infant, older and disabled face more problems in extreme cold. Besides, agriculture production is hampered, road accident happens, disease of human, birds and fishes increase; finally farmers face huge financial lossess. Due to climate change every year the intensity of cold is increasing in Jamalpur district.
- 4. North-wester:** Generally north-wester starts at the begining of the Boishak. Moreover, each year within the period from Vadro to Agrahayan this hazard hits the Islampur Upazila and damages largely. As a result, people become shelterless; agricultural crops and vegetation damaged; especially child, older, disable and pregnant faces huge problem. Tree falling and tornado are increasing damage of livelihood of damage in various sectors of this Upazila. It is predicting that global warming is reponsible to enhance the frequency of cyclone. The storm of 2006 and 2009 was the most dangerous that damaged almost 20-30% Aman paddy, 20% fruit garden and 60% vegetables.
- 5. Heavy Rainfall:** Excessive rainfall affects agricultural crop, birds & animals, vegetation and disrupts the movement of mass people. Though rainfall is decreasing due to climate change, every 2-3 years heavy rainfall is happened. This extreme rainfall waste the time and work of worker that effects overall financial condition of them.
- 6. Drought:** The tendency of drought onsets on the mid of Falgun and it extends till Chaitra, Boishak and Jaysta. Extreme drought affects the agricultural crop and similarly shortages of pasture feed are seen and its effect is increasing every year. Moreover, people attack by diseases and fish cultivators are losing their interest in cultivating fish.

2.4 Vulnerability and Capacity

Vulnerability refers to the physical, socio-economic and environmental existing conditions which indicate fear of disaster damage and that people, are unable to deal with.

Capacity defines the natural, social, economic and environmental, etc., or a combination of the overall situation, in which people or organizations / institutions through the use of its existing resources to deal with disasters and reducing adverse condition of disaster. Detail is given in the following table:

Table-30: hazard-wise vulnerability and capacity analysis of the Upazila

Hazard	Vulnerability	Capacity
Flood	<ul style="list-style-type: none"> • Movement become difficult for children, elderly and pregnant face • Shortage of food • Problem of food for babies • Crisis of pure drinking water • Break out of diseases among people • Communication is isolated • Problem of burying dead body • Problem of hygenic latrine • Submerge homestead & dwelling place • Damage of crops • Shortage of fodder for livestock, problem of transportation and diseases outbreak • Disrupt in education • Shelter problem • Problem in baby food 	<ul style="list-style-type: none"> • People have become more aware about flood than past • Quick possibility to communicate anywhere • Active communication and media • Many people have their own capacity to deal with flood • Have system to send weather forecast well ahead of time •
River Erosion	<ul style="list-style-type: none"> • Do not place to take shelter • Roads and communication disrupted/broken down • Unemployment and poverty increase • Houses go into river • Crop lands go into river • Shortage of food • Doctor or medical care problem • Study disrupted due to breakdown of educational institutions 	<ul style="list-style-type: none"> • Local people can predict or can understand sign of river erosion • WAPDA Dams have been built to protect erosion in the Upazila • Learned to adapt with problem of river erosion
Draught	<ul style="list-style-type: none"> • Water crisis • Plants die • Shortage of pastures /feed for livestock • Problem in fish farming • Death of fauna and flora • Crops are destroyed due to sun burnt • Break out various diseases related to hot weather 	<ul style="list-style-type: none"> • Have deep tube-wells for water supply
Heavy Rainfall	<ul style="list-style-type: none"> • Roads submerge • Roads are broken down • Crops are damaged • Water logging 	<ul style="list-style-type: none"> • Have some drainage system • Have few home based employment opportunities
North-wester	<ul style="list-style-type: none"> • Crops lay down as a result it gets damaged • Houses and trees break down and environmental damage • Loss of life • People, animal and birds get damage 	<ul style="list-style-type: none"> • People are aware than in the past • Gradually people are planting trees • Plantation around the homestead • Improved communication system and tools than before •

Hazard	Vulnerability	Capacity
	<ul style="list-style-type: none"> • Fire/burn • Disruption in education • Disrupted electricity connection 	
Cold Wave & Fog	<ul style="list-style-type: none"> • Loss of livestock production • Loss of livelihood of labour (including Kashari industry) • Damage of crops • Increase diseases • Damage of seed bed • Loss of life • Affects poultry sector 	<ul style="list-style-type: none"> • Immunization for children • System to increase the level of temperature for poultry farming • Distribution of winter cloths by government and NGO

Information Source: UP Chairmen and Members.

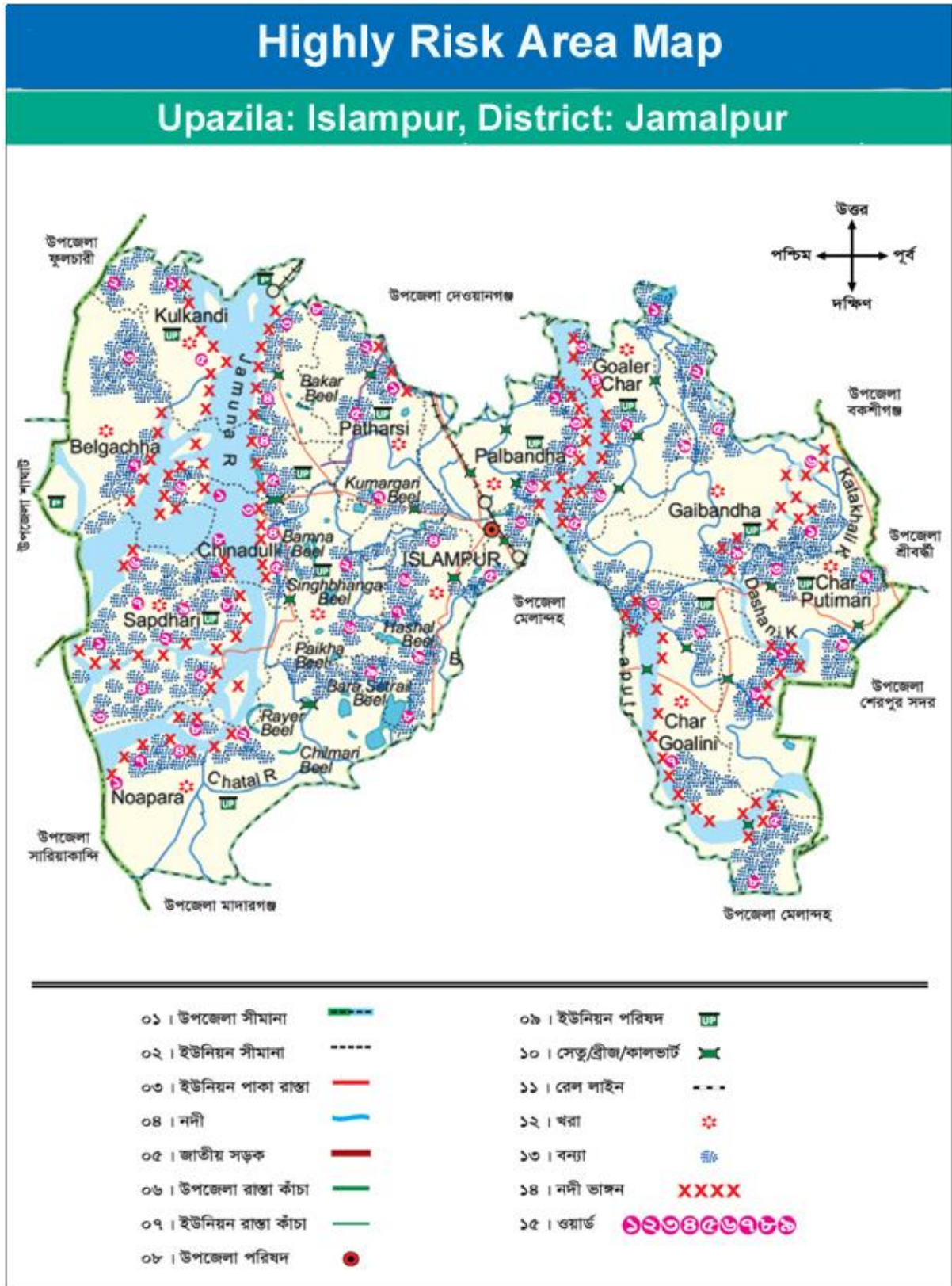
2.5 Most Vulnerable Area

Hazards	Most Vulnerable Area	Reasons of Vulnerability	Vulnerable Population
Flood	<ul style="list-style-type: none"> • Union: Kulkandi, Ward- 1,2, 3 & 4 • Union: Belgacha, Ward- 3,4, 5, 6 & 7 • Union: Chinaduli, Ward- 1,2, 3, 4, 5, 6 &7 • Union: Sapdhori, Ward- 1,5 & 9 • Union: Noarpara, Ward- 2, 4, 7, 8 & 9 • Union: Islampur, Ward- 3,4,5,6, 7 8 & 9 • Union: Pathorshi, Ward- 1,2, 5, 7, & 8 • Union: Polbandha, Ward- 1, 3, 5 & 6 • Union: Goalerchar, Ward- 1, 3, 5,6, 7 & 9 • Union: Gaibandha, Ward- 1,2, 5 & 9 • Union: Charpathimari, Ward- 1,3, 7, 8 & 9 • Union: Chargoalini, Ward- 3,5,7,8 & 9 	<ul style="list-style-type: none"> • Low laying area • Homestead plinth is low • Do not get early warning message • Lack of repair and maintenance of embankments • Cultivable land is low land area • No idea about cultivation of flood tolerant varieties • Shifting/change of the flood period 	About 57,000 households
River Erosion	<ul style="list-style-type: none"> • Union: Kulkandi, Ward- 3, 4 & 5 • Union: Belgacha, Ward- 4, 5, 6 & 7 • Union: Chinaduli, Ward- 1, 3, 4, 5, 7 & 8 • Union: Sapdhori, Ward- 2,5 & 8 • Union: Noarpara, Ward- 1,2, 4, 7 & 8 • Union: Pathorshi, Ward- 1 & 2 • Union: Polbandha, Ward- 1, 3, 5 & 6 • Union: Goalerchar, Ward- 3, 4, 5, 6 & 7 • Union: Gaibandha, Ward- 1,6 & 9 • Union: Charpathimari, Ward- 1 & 8 • Union: Chargoalini, Ward- 3, 5 & 7 	<ul style="list-style-type: none"> • In absence of embankment • Low depth of river bed • Lack of draizing of river bed in proper time • Lack of repair and maintenance of embankments • Lack of access to early warning messages • Lack of required number of protection embankments • Broking river banks by waves • Disrupt the normal speed of the river • Change of direction of the river • Size of the river is also a cause of river erosion 	Approximately 31,000 households

Hazards	Most Vulnerable Area	Reasons of Vulnerability	Vulnerable Population
		<ul style="list-style-type: none"> • River filling by sedimentation • Additional pressure on the river banks • Heavy rainfall • Demolition char trees 	
Drought	All Unions except Char area of the Upazila	<ul style="list-style-type: none"> • Lack of depth of ponds, rivers-streams, canals etc. • Fall of water level • Lack of alternative irrigation facility • Intense heat of sun • Insufficient number of deep tube-wells • Lack of rainfall conservation of rain water • Inadequate trees • No idea about drought tolerant crop varieties • Inadequate rain 	Approximately 50,000 HHs
Northwester	Any place of the Upazila may be affected (no specific area of vulnerability)	<ul style="list-style-type: none"> • Weak infrastructure of the houses • Lack of financial capacity • Weak infrastructure of educational institutions • Lack of tornado protective trees • Lack of repair and maintenance of houses on regular basis • No early warning message of storm • Absence of effective planning at educational institutions • Construction of houses without planning 	Approximately 60,000 HHs
Coldwave and fog	All Unions of the Upazila	<ul style="list-style-type: none"> • Lack of trees and vegetation • Due to presence of river there is dense fog in and around river 	Approximately 60,000 HHs

Information Sources: All members of Union Parishad

2.5 Map of Most Vulnerable Areas



2.6 Main Sectors of the Development Planning

Development planning is determining right course of action to achieve specific objective(s) by gathering information and status about the past and present and making prediction for the future.

The brief description of various development sectors and its coordination with risk reduction are given below:

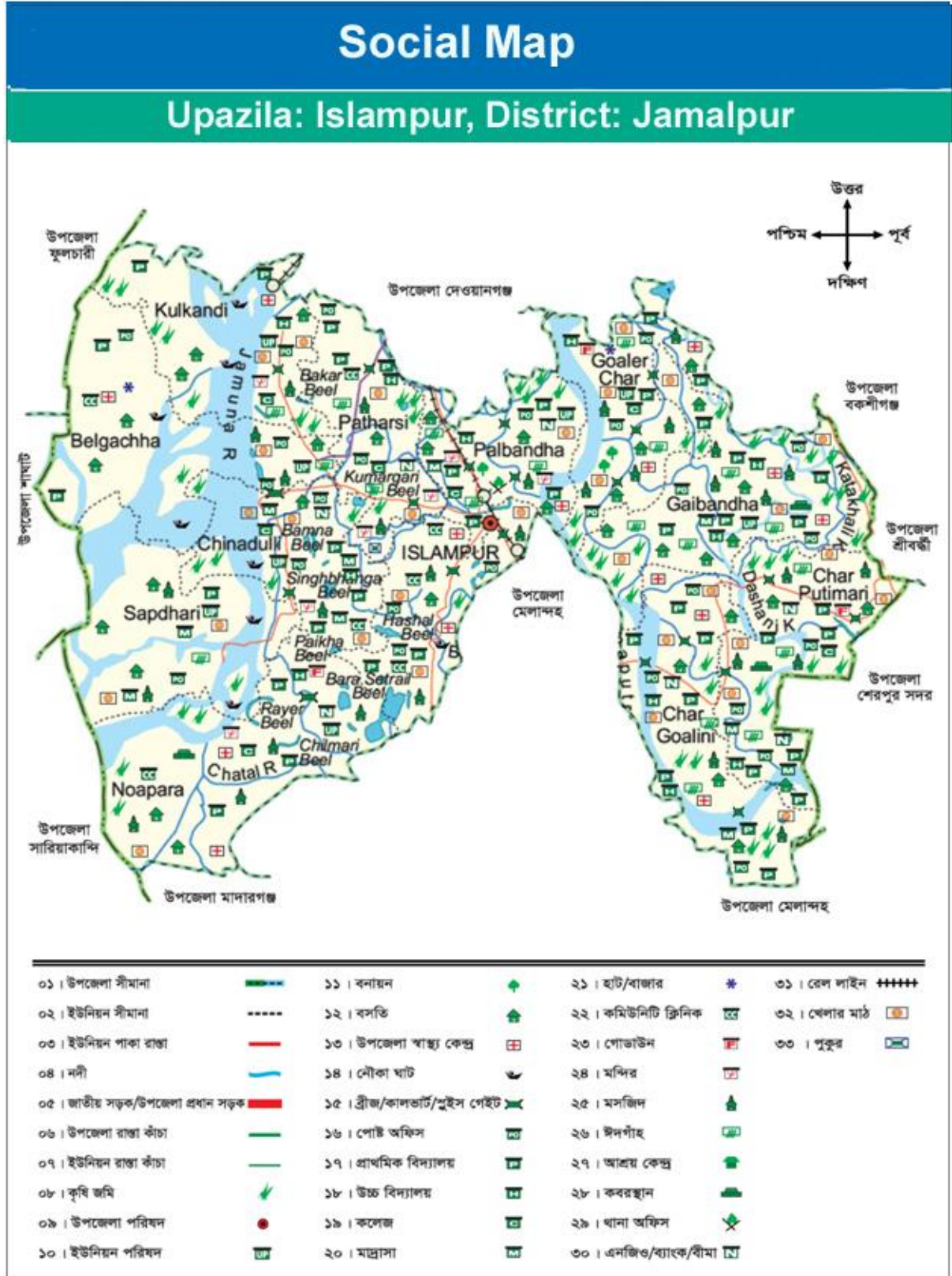
Sectors	Hazard	Description	Coordination with DRR
Agriculture	Flood	20,000 acres of agricultural crops may be submerged and damaged which will make economic loss to 35,000 families in 12 Unions under Islampur Upazila if flood occurs again like 2004 or 2007.	<ul style="list-style-type: none"> Water drainage and supply/irrigation system have to initiate for development of agriculture sector. Have to introduce flood tolerant crop varieties Have to cultivate early variety crops.
	River Erosion	18,500 acres of homestead land may be eroded that will affect seriously to 40,000 HHs of Kulkandi, Belgacha, Chinaduli, Sapdhori, Noarpara, Pathorshi, Polbandha, Goalerchar, Gaibandha, Chargoalini, and Charpathimari Unions under Islampur Upazila if river erosion continues as like as every year.	
	Draught	Due to draught crops like- paddy, jute, wheat, etc may be burnt of 15,800 acres of land leading to food crisis to 50,000 families in 12 Unions of Islampur Upazila.	
	North-wester	Due to north wester crops like- paddy, jute, wheat, etc may be damaged of 24,800 acres of land leading to food scarcity in 12 Unions of Islampur Upazila if north wester occurs again like 2013.	
Fisheries	Flood	If flood like 2007 occurs then 447 ponds and canals can be washed away and fish will be run away in 12 Unions of Islampur Upazila. Crisis of fish may occur. Overall fish cultivation can be hampered due to scarcity of fish fries and brood fishes. Fishermen might be faced huge losses financially.	<ul style="list-style-type: none"> Provide training to fisher folks. 3-tiers based fish cultivation Create awareness to prepare good pond
	River Erosion	A total of 500 ponds may be erode due to river erosion and as a result fishers of Kulkandi, Belgacha, Chinaduli, Sapdhori, Noarpara, Pathorshi, Polbandha, Goalerchar, Gaibandha, Chargoalini and Charpathimari Unions of Islampur Upazila will borne financial loss.	
	Draught	300 ponds might be dried out due to draught in 12 Unions and Pourashave of this Upazila and as a result fish cultivation will decrease and moreover, fish crisis can be seen.	
	Heavy Rainfall	Once again like heavy rainfall in 2009, 780 ponds of 12 Unions can be damaged.	
Livestock	Flood	If flood like 2007 occurs, the likelihood of livestock of all Unions can be at risk and finally the livestock rearing will be disrupted.	<ul style="list-style-type: none"> Inspire to make feed for livestock by establishing industries

Sectors	Hazard	Description	Coordination with DRR
	Draught	If draught like 2006 occurs, pastures/feed can be shortage in all Unions by burning the green grasses. As a result livestock cultivation may disrupt seriously.	<ul style="list-style-type: none"> • Ensure the supply of vaccine • Create pastures land in government fallow land • Introduce integrated cultivation of fish, duck and vegetables.
	North-wester	Once again, like the wester of 2009 occurs then livestock with other birds and animals might be died and injured and as a result people will loss their interest to rearing the livestock.	
	Heavy Rainfall	If heavy rainfall like 2006 occurs then low land areas of all Unions will go down under water. It might the reason of different diseases and even death.	
Health	Flood	If flood like 2007 occurs then elderly, disable, pregnant, and children of 35,000 HHs of Islampur Upazila can be attacked by water borne disease, which will affect on their health seriously and that may cause to death.	<ul style="list-style-type: none"> • Supply necessary medicine for primary treatment. • Increase awareness on health issues • Adequate immunization and vaccination • Plantation of more trees • Distribution of winter cloth
	Draught	Due to draught disable, pregnant and children as well as other people can be attacked by various diseases of all Unions of this Upazila.	
	Cold wave and Fog	If cold wave and dense fog rise like every year then human, birds and animals diseases will be increased. Especially, in heavy winter children, elderly and disabled people might be affected more. Crop damage may be increased due to dense fog.	
Livelihoods	Flood	If flood like 2007 occurs then different occupational groups may be lost their jobs; their family can be faced financial crisis and that ultimately creates barrier in path of development.	<ul style="list-style-type: none"> • Provide training to create sustainable alternative livelihood • Create sustainable alternative livelihoods • Arrange income for women at the family level • Social afforestation • Increase social safety net to food security.
	River Erosion	If river erosion like 2011 occurs then many occupational groups like fishermen, fish cultivator, businessmen, service holders might be faced financial crisis.	
	Drought	Once again like the draught of 2006 may affect the livelihood of 35,000 families of 12 Unions of the Upazila which will result to food crisis.	
	Heavy Rainfall	If extreme rainfall same as 2009 occurs then local low land, agricultural crops/lands, industry of all Unions might be water logged that results in loss of jobs and livelihoods of day labor, fishers, businessmen and workers.	
Vegetation	Flood	If flood like 2007 occurs again, then the shortage of wood and fruit may be seen at all the Unions of Islampur Upazila.	<ul style="list-style-type: none"> • Tree plantation at both side of the embankment • Aware creation among local people to plant trees around the
	Draught	If draught occurs then trees can be damaged or died extensively in all the Unions of Islampur Upazila. It increases the likelihood of environmental damage and financial crisis to the local people.	

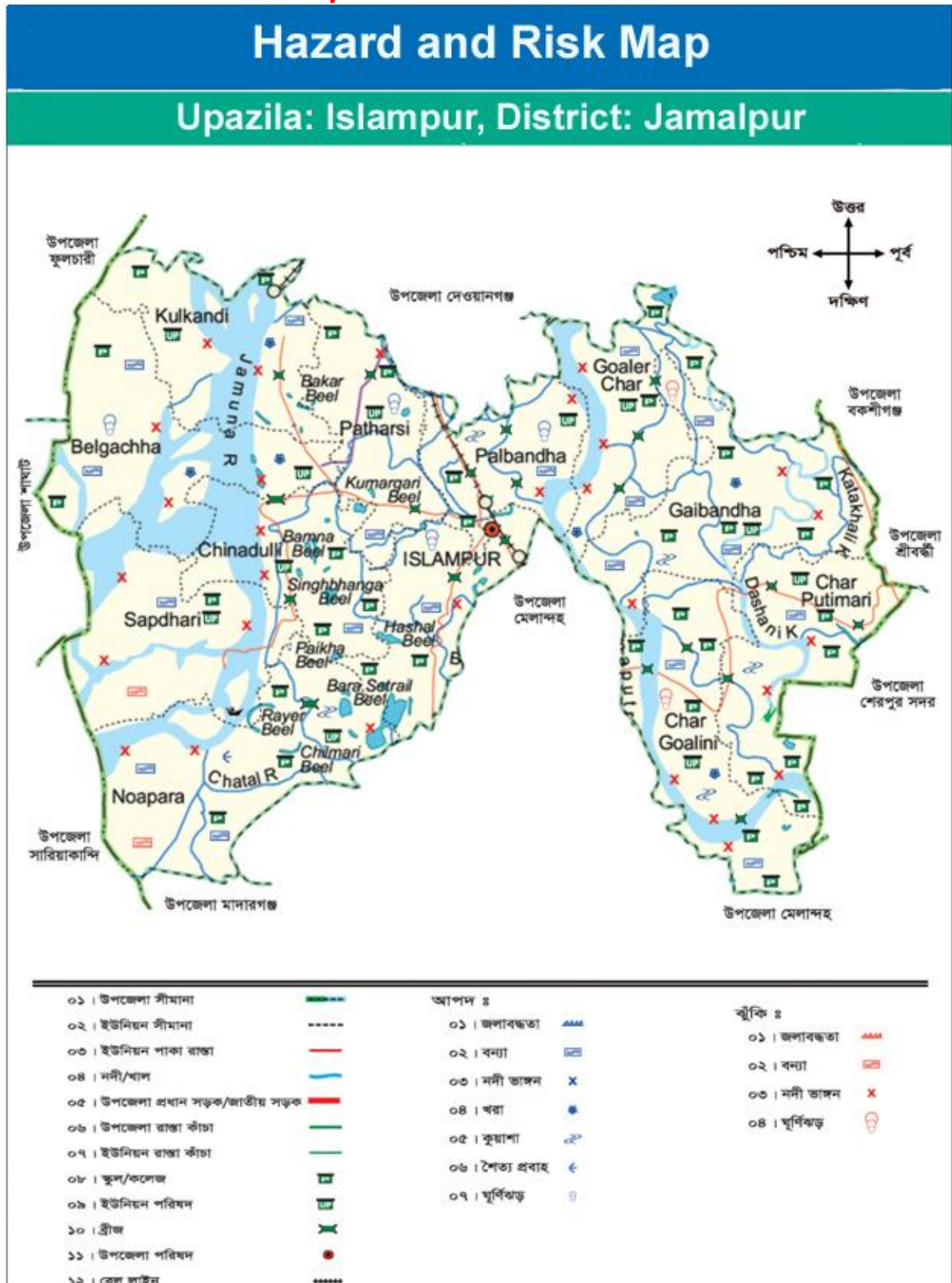
Sectors	Hazard	Description	Coordination with DRR
	North-wester	If same type of north-wester 2009 occurs again then the tree can be broken down that results to damage of the environment and financial condition of local area.	<ul style="list-style-type: none"> homestead. Increase environment related awareness; Take legal initiative to stop illegal felling
Infrastructure	Flood	Roads, educational institutions, business enterprises, Haat and Bazar can be partly or fully submerged or damaged if flood like 2007 hits again in the area. As a result people may be deprived of health care services, education and other services.	<ul style="list-style-type: none"> Construction of dam and renovation To build the necessary culverts and bridges Construction of sluice gate
	River Erosion	If river erosion occurs again then roads, educational institutions, business enterprises and Haat-bazars can be extinct in the river womb. Overall about 25,000 HHs may be seriously affected in such erosion.	<ul style="list-style-type: none"> Construction of adequate flood shelter centre Plantation of tree at both side of the road and canal
	North-wester	If north-wester hit again like 2009 then educational institutions, households, and business enterprises may be damaged partially or fully.	<ul style="list-style-type: none"> Interest free loan for construction of disaster tolerant home.
Livelihood Kasha (bronge) Industry	Flood	If flood like 2007 occurs again then 1,500 Kashari/ Nokshi Kantha enterprises of Islampur Upazila may be submerged in water and those households can be affected will seriously incur financial loss.	<ul style="list-style-type: none"> Install the enterprise house at the higher/raised place Follow cluster approach for the plinth raising for the industries Move the enterprise away from the river bank to safe place
	River Erosion	If river erosion like 2011 occurs then 30-40 occupational families may fully or partially incur serious financial loss.	
	Heavy Rainfall	Once again like the heavy rainfall like 2009 may lead to financial loss of the families who are involved in Kasha and Nokshi Kantha weaving/ making.	

Information Sources: UP members and community people.

2.7 Social Map



2.8 Hazard and Risk Map



2.9 Seasonal Calendar of Hazard

The below table shows the name of hazards that hit in the following month:

Sl	Hazards	April	May	Jun	July	Aug	Sep	Oct	Nov	Dec	Jan	Feb	Mar
1	Flood												
2	Rive Erosion												
3	Drought												
4	North-wester												
5	Hailstorm												
6	Cold Wave/Fog												

Calender Analysis

These hazards are not equally distributed/organized in all year round but in some months its effect found more and in some months it found less that have been shown on above chart. It is known by the discussion of participants is given below:

- Flood is the main hazard of Islampur Upazila. It extensively damages the homestead, communication system and livelihoods of this area. It is stay from mid July to mid August.
- The homes, roads, social and educational institutions, crops and livestock are being extinct into river because of river erosion. It stays form mid March to October.
- Cold wave is also problem of this Upazila. Here the effect of fog and coldwave is more due to adjacent river Jamuna. The coldwave comes from Himalaya disperse numerous diseases.
- Tornado/north-wester is another dangerous hazard that affects the homes, communication system, and vegetation of the area. It happens from the mid March to mid May and from mid September to mid December.
- Draught is one of the hazards of the Upazila. Much more crops are damage due to draught. Moreover, pond water scarcity and downward of ground water is the result of draught. It happens from April to June.

2.10 Seasonal Calendar of Livelihoods

The below table shows the livelihoods or income generating activities of Islampur Upazila are given below:

Sources of Livelihood	April	May	Jun	July	Aug	Sep	Oct	Nov	Dec	Jan	Feb	Mar
Agriculture												
Fish farming												
Day Labor												
Business												

Analysis of Livelihood Seasonal Calendar

- The analysis revealed that agricultural work starts from the November to till May but December, January, April and May have more work load. Besides, on other months there have also been some works in this Upazila.

- All round the year fishermen are catching fishes as Jamuna is very near of this area. But on the month of July the fishermen sees more.
- Agriculture is the main sector that provides employment opportunities of the day labourers of the Upazila. More or less around the year there is opportunities for the day labours but during the pick season (crop harvesting season) there is higher demand of the labours. During the month of Asher and Srabon the scope of work become low. Both agriculture and non agriculture day labours are found here.
- In the area there is Kasha (bronge utensils) business. About 5% people of Islampur Upazila are involved with the business.

2.11 Life and Livelihood related Vulnerability

The main livelihood options and opportunities that are affected by different hazards are given below:

Livelihoods	hazard/disaster					
	Flood	River erosion	North western	Draught	Heavy rainfall	Cold wave
1. Farming	■	■	■	■	■	
2. Fishermen	■	■	-	■	■	
3. Day labor	■	■	■	■	■	
4. Business	■	■	■	■	■	

The area is both prominent for agricultural activities and Kasha business (bronge utensils) and both the sectors are vulnerable and at risk. The flood causes huge damage to agriculture, business and fisheries sector. River erosion damages to arable lands and houses. Droughts, hailstorm and cold wave cause serious problems to the daily labour. Due to drought crops is being burnt and destroy, as a result the day labourers cannot work in the field. After 2007 flood many Kasha (bronge) business closed down. About a month, there was no work for the labourers of the Kasha business. The flood of 2004 and 2007 damaged huge crops of the Islampur Upazila. About 60% farmers lost their capital and faced serious problems. For the last 5 years cold wave are found more in the area. Most of the older people and aged day labours cannot come out of home to join work. In this case they need assistance.

2.12 Description of Sector-wise hazard and risk

Identification of Vulnerable sectors of the Upazila

Hazards	Social Components of Vulnerability									
	Crops	Vegetation	Livestock	Fish	Home	Road	Bridge/Culvert	Educational Institution	Health	Shelter Center
1. Flood	■	■	■	■	■	■	■	■	■	■
2. River Erosion	■	■	■	■	■	■	■	■	-	■
3. Draught	■	■	■	■	-	-	-	-	■	-
4. North Wester	■	■	-	-	■	-	-	■	-	-
5. Hailstorm	■	-	■	-	-	-	-	-	-	-
6. Cold Wave & Fog	■	-	■	■	-	-	-	-	■	-

- Due to flood all social components including crops, vegetation, livestock, fish resources, homes, infrastructure, roads, bridge/culvert, educational institutions, health and shelter centre are damaged in 13 Unions of Islampur Upazila.
- River erosion affects the Kulkandi, Belgacha, Chinaduli, Sapdhori, Noarpara, Islampur Sadar, Gaibandha, Charputhimari and Chargoalini Unions extensively, because these areas are situated nearby the bank of Jamuna. Every year due to the river erosion crops, homes, roads, culverts, educational institutions of Islampur Upazila are damaged and even those social resources are demolished in the womb of the river.

- Drought adversely affects the social components of the Upazila. Due to drought crops are damaged, vegetations are died; reduce fodder for livestock and water crisis for drinking, batching as well as for other household scores become common phenomenon. Again, due to drought, incidenets of diseases out break increase; children are affected by diarrhea, even due to dehydration children may die. As it is a loom industrial area, due to drought and subsequent water crisis may hamper thread processing activities.
- Though northwester is not a common incident of this Upazila but sometimes during the month of Boishakh and Joistho it affects crops, vegetation and homes and cause serious damages.
- Heavy rainfall has now becomes an irregular issues. Now-a-days rain does not come in time but it comes untine when farmers are unprepared and as a result it damages crops, washes away roads and creates crisis of fodder for livestock. Sometimes, loom businessmen may also incur loss as the labourer cannot come to work. Water stagnates on the low laying loom industry floors.
- Public life is hampered every year due to cold wave and dense fog. Child and elderly are attacked by cold related diseases in this time. The tendency of road accident increases due to heavy fog. Even crops, seed bed and vegetable are damaged due to dense fog. So, the distribution of cold materials is deemed necessary in this area.

2.13 Climate Change and its possible effect

Climate is a measure of the average pattern of variation in temperature, humidity, atmospheric pressure, wind, precipitation, atmospheric particle count and other meteorological variables in a given region over long periods of 20-30 years. Climate is different from weather. Weather only describes the short-term conditions of these variables in a given region. Climate change is a significant and lasting change in the statistical distribution of weather patterns over periods ranging from decades to millions of years. It may be a change in average weather conditions, or in the distribution of weather around the average conditions (i.e. more or fewer extreme weather events). Climate change is caused by factors such as biotic processes, variations in solar radiation received by earth, plate tectonics, and volcanic eruptions. Certain human activities have also been identified as significant causes of recent climate change, often referred to as "global warming". The impact of climate change on different sectors is given below:

sectors	Hazards	Description
Agriculture	Flood	Untimely flood may occur due to climate change that can submerge agricultural lands resulting in widespread damage to crops. Due to sea level rise water in the river may also increase that can reduce the amount of arable land which can lead to a shortage of food.
	Drought	Due to climate change serious water crisis may happens all around in summer season because of hot weather. Irrigation may be hampered due to depletion of ground water table. As a result food production will decrease and there might be shortage of food in the area.
	Heavy Rainfall	Due to climate change there might be rain at wrong time in stead of right time which can cause extensive damage to crops.
Fisheries	Flood	There might be untimely flood in <u>Islampur</u> Upazila due to climate change. As a result the ponds will be submerged and thus fish will come out from the ponds resulting in heavy financial losses to the fish farmer.
	River Erosion	Due to climate change there might be flood at wrong time in the area. The river may change its directions causing serious river erosion, as a result many fish ponds can be devoured in the womb of the river and the farmers will incur loss. It will cause financial loss to the farmers and at the same time there might be shortage of fish in the area.
	Drought	Dry out of water as a result of drought and sinking of under ground water layer due to climate change, the fishes in the ponds, canals, Beel (wetland) and rivers can die and reproduction can fall. It will cause reduction of fish production. Thus there might be shortage of fish in the area and shortage of protein among people.
	Heavy Rainfall	The fishers can undergo huge loss due to submergence of ponds and subsequent come out of the fish from the pond as a result of unseasonal heavy downpour.

sectors	Hazards	Description
	Cold wave & Fog	Due to climate change the growth of fish can be decreased from severe cold. The target of fish production may be hampered and farmer will be incur financial loss.
Livestock	Flood	Untimely flood can cause serious shortage of food/fodder including life threat to livestock as a result cattle rearing can be disrupted.
	Drought	Severe drought due to climate change might cause burning of the grasses resulting in shortage of animal food/fodder. Different diseases can also break out, which can lead to loss of livestock and overall affect on livestock sector.
	Heavy Rainfall	Heavy rainfall causes the submerging of low lands of the areas in different Unions <u>Islampur</u> Upazila due to climate change and hence there might be food shortage for livestock.

Health	Flood	Due to climate change if flood like 2007 happens then water borne disease will affect to human health and even it might cause death.
	drought	Due to severe drought elderly, disabled, pregnant and all other people including children may attacked by various diseases that can ruin people's lives.
	Heavy Rainfall	Various diseases may out break due to water logging in the filled up ditches and canals and subsequent human excetre, rotting of filths, death animals and other garbages from the heavy rain resulting from the climate change. People of the area may face serious health crisis.
	Cold wave & Fog	Due to climate change there might be severe cold in winter and very hot in summer. Diseases of birds/animal may increase. Children, elderly and disabled people can be affected more, especially in severe cold, and they may even die.
Livelihoods	Flood	Due to flood different professional groups can lose their occupation and they may become unemployed for life long. As a result, every household of the area may seriously be financially affected. This will create barrier to development of all people living in the area.
	River Erosion	Climate change related river erosion may cause heavy financial losses to fishers, businessmen, day labor, service holder and different artisan groups and professionals in every affected village.
	drought	Severe drought affects crops like paddy, wheat, jute, vegetable and fruits including livestock due to lack of water. This will affect directly on the livelihoods of the general people that can also be the cause of food insecurity.
	North Western	Employment may be created due to extensive damage from the onslaught of northwester and subsequent loss to vegetation, birds/animals, homestead, business institution, loom industries, etc to all villagers of the Upazila.
	Heavy Rainfall	Low land area, cultivable land and loom industries can be stagnant with water due to heavy rainfall that will cause loss of employment of day labor, businessmen, and loom workers. Even there are chances of incurring financial loss. It may casue serious barriers to the development of their life and livelihood.
Vegetation	Flood	Trees and vegetation can be died due to flood water and as a result there might be shortage of wood, fruits, etc including shortage of oxyzen for every animal of the area.
	River Erosion	Vegetation/ trees can be extincted in the womb of the river due to river erosion. It will affect not only to financially condition of the people but also on their livelihoods.
	Drought	Trees can be died due to drought as a result trees can be destroyed and thus people and environment will incur financial loss. Moreover, the growth of the trees may be decreased due to lack of fresh watering in the nursery.
	North Wester	Due to northwester the trees and other vegetation of the area can be destroyed which can cause loss to people and environment.
Infra-structure	Flood	Different infrastructures can be damaged partialy or completely due to climate change. As a result, people might be deprived from communication, education and health services.

	River Erosion	Roads, schools, colleges, bridges, culverts, muddy roads, concrete roads and other infrastructures can be extincted in the womb of the river mainly due to regular river erosion as a result of climate change.
	North Wester	Different infrastrutures like school, college, religious institution, homestead etc can be broken down in the <u>Islampur</u> Upazila due to climate change.
	Heavy Rainfall	Due to heavy rainfall and subsequent water logging can create barrier to lives and livelihoods of the people of the area.
Loom Industry	Flood	Due to untimly flood from the affect of climate change will extensively damage the loom industries of the area and at the same time people who are engaged with this work including owners might be affected financially.
	Heavy Rainfall	Due to climate change water stagnation due to heavy rainfall may hamper production of loom industry. Loom industry can also be inundated and businessmen, labor and owners might be affected financially.
	Cold wave	The production of loom industries will be disrupted in severe cold due to climate change as the labours would not be able to come out from home.

Information Sources: FGD, KII and general peop

Chapter-3: Disaster Risk Reduction (DRR)

3.1 Identification of Risk Factors

Table-3.1: Identified hazards that affect the Upazila including its immediate, intermediate and ultimate reasons in Melandaha Upazila of Jamalpur District, Bangladesh

Description of Risks	Reasons		
	Immediate	Intermediate	Final
<p>Flood</p> <ul style="list-style-type: none"> • Once again flood like 2004 or 2007 if occurs, then 830 acres of agricultural land with crops like Aus, Aman, Kharif, Guava, Jute, fruits and vegetables of ward no. 1, 2, 3, 4 under Kulkandi Union of Islampur Upazila; 1,000 acres of ward no. 3, 4, 5, 6, & 7 under Belgacha Union; 1,200 acres of ward no. 1, 2, 3, 4, 5, 6 & 7 under Chinaduli Union; 2,500 acres of ward no. 1, 2, 3, 4, 5, 6, 7 under Sapdhari Union; 1,020 acres of ward no. 2, 4, 7, 8, 9 under Noarpara Union; 1,400 acres of ward no. 3,4, 5, 6, 7, 8, 9 under Islampur Sadar Union; 1,700 acres of ward no. 1, 2, 5, 9 under Gaibandha Union; 2,025 acres of ward no. 1, 3, 7, 8, 9 under Char Puthimari Union; 1,500 acres of ward no. 3, 5, 7, 8, 9 under Char Goalini; 2,400 acres of ward no.2, 5, 6 7, 8, 9 under Parthoshi Union; 1,000 acres of ward no. 3, 6, 7, 8, 9 under Pollbandhi Union; 2,500 acres of ward no. 1, 2, 3, 5, 7, 8 under Goalerchar Union and 925 acres of ward no. 5, 6, 7, 8, 9 under Islampur Municipality; can be damaged/ affected extensively. As a result, every family of all villages might be affected financially. It might also be the barrier to development of life of the people of the Upazila. • If flood like 2007 happens again in Islampur Upazila then 4 primary schools, 3 high schools, 12 mosques, 30 kms muddy roads, 2 madrasha, 2 graveyards of Kulkandhi Union; 7 primary school, 15 mosques, 35 kms muddy roads, 01 madrasha, and 2 graveyards of Islampur Sadar Union; 10 primary schools, 5 high schools, 10 mosques, 40 kms muddy roads of Belgacha Union; 6 primary schools, 3 madrasha, 15 mosques, 60 kms muddy roads, 2 eidgahs of Chinaduli Union; 5 primary schools, 2 high school, 2 madrasha, 5 mosques, 15 kms muddy roads of Sapdhari Union; 9 primary schools, 2 high school, 2 madrasha, 14 mosques, 30 kms muddy roads of Noarpara Union; 5 primary schools, 2 high school, 7 eidgahs, 8 mosques, 45 kms muddy roads of Gaibandha Union; 6 primary schools, 2 high school, 5 mosques, 27 kms muddy roads, 2 eidgahs of Charpuhimari Union; 4 primary schools, 2 high school, 2 madrasha, 6 mosques, 35 kms muddy roads of Char Goalini Union; 5 primary schools, 2 high school, 20 mosques, 2 madrasha, 24 kms muddy roads of Parthoshi Union; 7 primary schools, 5 mosques, 10 kms muddy roads of Pollbandha Union; 5 primary schools, 25 	<ul style="list-style-type: none"> • Flood warning does not arrive at right time • Collapse of embankment in the upstream • Heavy rainfall /inundation • In absence of high road • Don't have flood protection dams/ embankment(s) • Don't have flood signal in advance • Don't have plantations and grasses on both sides of the roads • Bridges are not repairs and renovations on regular basis 	<ul style="list-style-type: none"> • Decrease of depth of the rivers • Destruction of natural balance • More trees are not planted • Non existence of committee for maintenance of the roads • Unplanned construction of the roads • Inactive disaster management committee • Deforestation • Not to play active role by the DMC 	<ul style="list-style-type: none"> • Delay of implementation of plan • Damage of the Ozone layer • Weather & climate change • Lack of proper planning • No arrangement to repair roads and to prevent flood by government or non-government • Climate change • Lack of transparency to implement govt. plan • Unplanned dam construction

Description of Risks	Reasons		
	Immediate	Intermediate	Final
<p>mosques, 4 graveyards, 6 eidgahs, 12 kms muddy roads of Goalerchar Union; and 4 primary schools, 3 high schools, 2 madrasha, 20 mosques, 70 kms muddy roads, 6 eidgahs of Islampur Municipality can be damaged. As a result, local people might be deprived from the advantage of health and education services.</p> <ul style="list-style-type: none"> Once again if flood like 2007 occurs again in Islampur Upazila then 60 ponds of Kulkandhi Union; 60-70 ponds of Belgachi Union; 40-42 ponds of Chinadhuli Union; 20-30 ponds of Sapdhori Union; 35-40 ponds of Noarpara Union; 80-100 ponds of Islampur Sadar Union; 30-35 ponds of Gaibandha Union; 30 ponds of Charputhimari Union; 30-35 ponds of Char Goalini Union can be inundated and overflow of the bank of ponds and fish fries can get out of the ponds. As a result, fish crisis and later fish fries and brood fish crisis can be seen in the Islampur Upazila. There will have the likelihood of financial crisis among the fishers. 			
<p>River Erosion Once again if the river erosion like 2007 occurs again then almost 70 acres homestead with agriculture land of ward no.3, 4, 5 under Kulkandhi Union; 500 acres homestead with agriculture land of ward no. 4, 5, 6, 7 under Belgacha Union; 300 acres homestead with agriculture land of ward no. 1, 3, 4, 5, 7, 8 under Chinadhula Union; 35 acres homestead with agriculture land of ward no. 2, 5, 8 under Sapdhori Union; 120 acres homestead with agriculture land of ward no1, 2,4, 7, 8 under Noarpara Union; 220 acres homestead with agriculture land of ward no. 1, 2 under Parthoshi Union; 70 acres homestead with agriculture land of ward no. 1, 3, 5, 6 under Polbandha Union; 120 acres homestead with agriculture land of ward no.3, 4, 5, 6, 7 under Goalerchar Union; 50 acres homestead with agriculture land of ward no. 1, 6, 9 under Gaibandha Union; 50 acres homestead with agriculture land of ward no. 1, 8 under Charputhimari Union; 50 acres homestead with agriculture land of ward no. 3, 5, 7 under Char Goalini Union may be eroded and extinct in the womb of the river. A total of at least 30,000 households can be seriously affected by river erosion.</p>	<ul style="list-style-type: none"> Heavy rainfall Don't have flood protection dam Upstream dam break down House near the river Sandy soil 	<ul style="list-style-type: none"> Felling of trees at high rate Don't build Farakka dam Unplanned housing construction 	<ul style="list-style-type: none"> Weather & climate change Decrease the depth of the river No tree plantation riverbed changes
<p>Drought Once again the drought like 2008 may burn and damage crops like paddy, jute, wheat etc due to lack of water of 450 acres of crops of Islampur Municipality; 60 acres of crops Islampur Sadar Union; 990 acres of crops of Kulkhandi Union; 1000 acres of crops of Belgacha Union; 1050 acres of crops Chinidhula Union; 2200 acres of crops Sapdhori Union; 1100 acres of crops Noarpara Union; 1950 acres of crops of Gaibandha Union; 900 acres of crops Charputhimari Union; 1900 acres of crops of Char Goalini Union; 1900 acres of crops Parthoshi Union; 1500 acres of crops of Polbandha Union; 800 acres of crops of Goalerchar Union. As a result food crisis may see among 50,000 families of these villages.</p>	<ul style="list-style-type: none"> Don't have deep tube-well Less depth of the pond Deforestation Don't have adequate Shallow engine and electricity drought 	<ul style="list-style-type: none"> Deforestation Water level is going down Environmental imbalance 	<ul style="list-style-type: none"> Don't arrange deep tube-wells by Water Development Board Don't planting more trees climate change
<p>North wester/strom</p>	<ul style="list-style-type: none"> Low lying 	<ul style="list-style-type: none"> Environmental 	<ul style="list-style-type: none"> Negligence of

Description of Risks	Reasons		
	Immediate	Intermediate	Final
Once again if the northwester like 2012 & 2013 strikes again then crops like paddy, jute, wheat etc can be damaged of 400 acres of crops of Islampur Municipality; 560 acres of crops Islampur Sadar Union; 2200 acres of crops of Kulkhandi Union; 1100 acres of crops of Belgacha Union; 1200 acres of crops Chinidhula Union; 2600 acres of crops Sapdhori Union; 1200 acres of crops Noarpara Union; 1320 acres of crops of Gaibandha Union; 1500 acres of crops Charputhimari Union; 2100 acres of crops of Char Goalini Union; 3500 acres of crops Parthoshi Union; 2500 acres of crops of Polbandha Union; 3200 acres of crops of Goalerchar Union in the Islampur Upazila. As a result, food crisis/insecurity can be seen in the area and afterwards the shortage of agricultural seeds also can be happened.	<ul style="list-style-type: none"> homestead • Tree felling • Don't planting adequate trees along the homestead • Don't arrive the weather news in time • Lack of pre-preparation 	<ul style="list-style-type: none"> imbalance • Don't arrive the weather news in time • Don't have access to the nearest safe places 	<ul style="list-style-type: none"> Forest Department • Lack of awareness • Damage ozone layer • Reluctance of local weather office
<p>Heavy Rainfall</p> <p>Once again if the heavy rainfall like 2006 occurs again then 9 villages of ward no6, 7, 8,9 under Islampur Municipality; 8 villages of ward no. 1, 2, 3, 5, 7, 8 under Islampur Sadar; 18 villages of ward no. 2, 5, 6, 7, 8, 9 under Kulkandhi Union; 17 villages of ward no. 1, 3, 4, 5, 6, 7, 9 under Belgacha; 18 villages of ward no. 1, 2, 3, 5, 6 under Chinidhula; 21 villages of ward no. 2, 3, 5, 9 under Sapdhori; 11 villages of ward no. 1, 2,3, 5 under Noarpara; 16 villages of ward no. 1, 2, 4, 6, 7 under Parthoshi; 20 villages of ward no. 2, 3, 4, 5, 6, 8 under Pollbandha; 19 villages of ward no. 2, 5, 6, 7,8, 9 under Goalerchar; 16 villages of ward no. 3, 6, 7, 8, 9 under gaibandha Union; 20 villages of ward no. 1, 2, 3, 5, 7, 8 under Charputhimari Union; 112 villages of ward no. 5, 6, 7, 8, 9 under Char Goalini of Islampur Upazila can be water logged. Different professionals like wage labor, businessmen, Nakshi Kantha workers may be lost their employment due to inundation fields, roads, arable lands, Nakshi Kantha industries etc which can be obstacle of lives and livelihoods of people of the area.</p>	<ul style="list-style-type: none"> • More felling of trees 	<ul style="list-style-type: none"> • Sea level rise 	<ul style="list-style-type: none"> • Change of weather • don't tree planting
<p>Cold Wave & Fog</p> <p>If the prevalence of cold wave continues to increase similar to the last 5 years then the ultra poor, elderly, and the rate of child mortality may raise in Islampur Upazila. 35,000 acres of crops lands of the farmers might be damaged due to dense fog. Severe cold could increase the diseases of fish; and fish production can be reduce that will affect economically to at least 500-600 families involved with cultivation of fish. 4,000 families can be affected by increasing livestock diseases.</p>	<ul style="list-style-type: none"> • don't reach the sunlight • north wind 	<ul style="list-style-type: none"> • Decrease the humidity of the air 	<ul style="list-style-type: none"> • Day and night to be small

Information Sources: FGD, KII and community people.

3.2 Identify the Ways to Mitigate the Risk

Way to reduce the identified risk in short-term, mid-term and long term are catch up in the chart below:

Description of Risk	Possible ways to reducing the risk		
	Short term	Mid term	Long term
<ul style="list-style-type: none"> • 20,000 acres of agricultural crops may be submerged and damaged which will make economic loss to 35,000 families in 6 Unions under Islampur Upazila if flood occurs again like 2004 or 2007. • If flood like 2007 occurs then 447 ponds and canals can be washed away and fish will be run away in 13 Unions of Islampur Upazila. Crisis of fish may occur. Overall fish cultivation can be hampered due to scarcity of fish fries and brood fishes. Fishermen might be faced huge losses financially. • If flood like 2007 occurs, the likelihood of livestock of all Unions can be at risk and finally the livestock rearing will be disrupted. • If flood like 2007 occurs then elderly, disable, pregnant, and children of 35,000 HHs of Islampur Upazila can be attacked by water borne disease, which will affect on their health seriously and that may cause to death. • If flood like 2007 occurs then different occupational groups may be lost their jobs; their family can be faced financial crisis and that ultimately creates barrier in path of development. • If flood like 2007 occurs again, then the shortage of wood, fruit and oxygen may be seen at all Unions of Islampur Upazila. • Roads, educational institutions, business enterprises, Haat and Bazar can be partly or fully submerged or damaged if flood like 2007 hits again in the area. As a result people may be deprived of health care services, education and other services. • If flood like 2007 occurs again then 1,500 Kashari/ Nokshi Kantha enterprises of Islampur Upazila may be submerged in water and those households can be affected will seriously incur financial loss. 	<ul style="list-style-type: none"> • Constructed houses with strong poles • Replace of most vulnerable houses to concrete made • Plantation of trees on the slopes of homestead • Disseminate flood warning messages • Not to cultivate just before flood season • Plinth raising 	<ul style="list-style-type: none"> • Construction of flood protection dam • Construction of sluice gate • Use of improved seeds • To collect appropriate seeds • Plant adequate plantation around homestead • To provide credit support for building house to the people 	<ul style="list-style-type: none"> • Provide training to people about the flood by the initiatives of government and non-government organization • Plantation of tree • Construction of flood sheltre • construction of flood protection dams • construction of sluice gates

Description of Risk	Possible ways to reducing the risk		
	Short term	Mid term	Long term
<p>River Erosion</p> <ul style="list-style-type: none"> • 18,500 acres of homestead land may be eroded that will affect seriously to 40,000 HHs of Kulkandi, Belgacha, Chinaduli, Sapdhor, Noarpara, Pathorshi, Polbandha, Goalerchar, Gaibandha, Chargoalini, and Charputhimari Unions under Islampur Upazila if river erosion continues as like as every year. • A total of 500 ponds may be erode due to river erosion and as a result fishers of Kulkandi, Belgacha, Chinaduli, Sapdhor, Noarpara, Pathorshi, Polbandha, Goalerchar, Gaibandha, Chargoalini and Charputhimari Unions of Islampur Upazila will borne financial loss. • If river erosion like 2007 occurs then many occupational groups like fishermen, fish cultivator, businessmen, service holders might be faced financial crisis. • If rive erosion occurs again then roads, educational institutions, business enterprises and Haat-bazars can be extinct in the river womb. Overall about 25,000 HHs may be seriously affected in such erosion. • If river erosion like 2007 occurs then 30-40 occupational families may fully or partially incur serious financial loss. 	<ul style="list-style-type: none"> • Plantation of trees on the river banks • Construction of house maintaining a safe distance from the river • Repairing of roads 	<ul style="list-style-type: none"> • Construction of roads in a planned way • Plant adequate trees around homestead • Provide credit support • Plantatin of tress on both sides of reads roads 	<ul style="list-style-type: none"> • Re-excavating of rivers • Constructuio n of shelter • Construction of erosion protection of dam
<p>Drought</p> <ul style="list-style-type: none"> • Due to draught crops like- paddy, jute, wheat, etc may be burnt of 15,800 acres of land leading to food crisis to 50,000 families in 13 Unions of Islampur Upazila. • 100 ponds might be dried out due to draught in 13 Unions of this Upazila and as a result fish cultivation will decrease and moreover, fish crisis can be seen. • If draught like 2008 occurs, pastures/ feed can be shortage in all Unions by burning the green grasses. As a result livestock cultivation may disrupt seriously. • Due to draught disable, pregnant and children as well as other people can be attacked by various diseases of all Unions of this Upazila. • Once again like the draught of 2008 may affect the livelihood of 35,000 families of 13 Unions of the Upazila which will result to food crisis. • If drought occurs then trees can be damaged or died extensively in all the Unions of Islampur Upazila. It increases the likelihood of environmental damage and financial crisis to the local people. 	<ul style="list-style-type: none"> • Arrange sufficient shallow engine (TW) and adequate electricity • Arrange facilities for irrigation to agricultural lands • Provide irrigation to ponds 	<ul style="list-style-type: none"> • To dig ponds with deeper depth • Excavation of canal through government initiatives • Plant trees along the pond dyke. 	<ul style="list-style-type: none"> • Encourage people to plant more and more trees. • Installation of deep tubewells by government initiatives.
<p>North wester/strom</p> <ul style="list-style-type: none"> • Due to northwester crops like- paddy, jute, wheat, etc may be damaged of 24,800 acres of land leading to food scarcity in 13 Unions of Islampur Upazila if northwester occurs again like 2012. 	<ul style="list-style-type: none"> • Send message of northwester at right time • Provide prediction of 	<ul style="list-style-type: none"> • Provide soft loans to the farmers • Plant crops at 	<ul style="list-style-type: none"> • Plant sufficient trees • Provide

Description of Risk	Possible ways to reducing the risk		
	Short term	Mid term	Long term
<ul style="list-style-type: none"> Once again, like the northwester of 2013 occurs then livestock with other birds and animals might be died and injured and as a result people will loss their interest to rearing the livestock. If same type of northwester 2013 occurs again then the trees can be broken down that resulting to damage of the environment and financial condition of local area. If northwester hit again like 2013 then educational institutions, households, and business enterprises may be damaged partially or fully. 	<p>storm</p> <ul style="list-style-type: none"> Build house with strong poles 	<p>appropriate time</p> <ul style="list-style-type: none"> Provide necessary loan assistance for constructing the house through public-private initiatives 	<p>appropriate training to create awareness among the people</p> <ul style="list-style-type: none"> Plant adequate trees around the homestead
<p>Heavy Rainfall</p> <ul style="list-style-type: none"> Once again like heavy rainfall in 2006, 780 ponds of 13 Unions can be damaged. If heavy rainfall like 2006 occurs then low land areas of all Unions will go down under water. It might the reason of different diseases and even death. If extreme rainfall same as 2006 occurs then local low land, agricultural crops/lands, industry of all Unions might be water logged that results in loss of jobs and livelihoods of day labor, fishers, businessmen and workers. Once again like the heavy rainfall like 2006 may lead to financial loss of the families who are involved in Kasha and Nokshi Kantha weaving/ making. 	<ul style="list-style-type: none"> Cultivation of crops at proper season Introduce heavy rain tolerant crop cultivation Create huge employment opportunities by government initiatives Develop communication systems 	<ul style="list-style-type: none"> Create water drainage facilities 	<ul style="list-style-type: none"> Plantation of sufficient trees.
<p>Cold wave and fog</p> <p>If cold wave and dense fog rise like every year then human, birds and animals diseases will be increased. Especially, in heavy winter children, elderly and disabled people might be affected more. Crop damage may be increased due to dense fog.</p>	<ul style="list-style-type: none"> Distribution of warm cloths Encourage to wear winter clothin 	<ul style="list-style-type: none"> Awareness raising about the clod and fog 	<ul style="list-style-type: none"> Plant more and more trees. Introducing fog tolerant crop cultivation

3.4 Disaster Management Plan

Disaster Management Plan is to be done in 4 steps. (1) Pre-disaster Preparedness (2) During disaster Preparedness (3) Post-Disaster Preparedness (4) Usual time/at risk reduction. The following tables highlights the details of the plan:

3.4.1 Pre-Disaster Preparedness

Sl	Activities	Target (yearly)	Possible Budget (1 year)	Where will be done	Possible Time Period	Sharing of contribution (%)			
						Upazila	Community	UP	NGO
1.	Formation of Ward or Village level volunteer teams (13Unions x 9 Wards x 2 person per ward = 234)	13 groups (234 person)	3900,000	All Wards	Feb-Mar	-	-	-	-
2.	Identification of the places for local level message dissemination	117 spots	50,000	Ward or Village level spots	Feb	-	-	-	-
3.	Develop system of flags sign to disseminate warning messages during flood	13 no.	20,000	Vulnerable side	June	100%	-	-	-
4.	Planning to disseminate messages regarding flood or other hazards at local level (ward level)	13 plans for 13 unions	214,000	Union level planning	Feb	100%	-	-	-
5.	Quick repairing of shelters	40 shelters	2,800,000	Shelters of most vulnerable area	Feb	50%	5%	45%	-
6.	Prepare mobile health teams (arrangement of logistics and others)	13 teams	1200,000	Upazila level	Feb	-	-	-	-
7.	Arrange muck drills	26 drills	220,000	Union level	Feb	50%	5%	15%	30%
8.	Training on Disaster management and primary treatment to volunteers (12 unions x 3 volunteers per union =36)	39 person	48,000	Union	Feb	50%	5%	10%	35%
9.	Collect dry foods and preserve life saving medicines	(Flatten rice-3 MT, Fried Rice-10, Molases- 0.25MT, ORS- 8,000 packets, WPT-10,000 pcs, etc)	700,000	Upazila	Feb-April	75%	-	25%	-
10.	Provide training/ orientation to school students on disaster management	55 Schools	1,10,000	School	Feb-April	-	-	-	-
11.	Collect and save contact number of individual and representatives of organizations	UzDMC, UDMC & various donor agencies	-	Upazila	Feb-April	-	-	-	-
12.	Disseminating warning and emergency	117 wards	2,22,000	All vulnerable	From the	40%	10%	30%	20%

Sl	Activities	Target (yearly)	Possible Budget (1 year)	Where will be done	Possible Time Period	Sharing of contribution (%)			
						Upazila	Community	UP	NGO
	warning messages of disaster			Wards	begining of disaster				

3.4.2 During Disaster

Sl	Activities	Target (1 year)	Possible Budget (1 year)	Where will be done	Possible implementing date	Who and how much will do (%)			
						Upazila	Community	UP	NGO
1.	Take immediate steps to take women, children, elderly, sick and disable people to shelters	3,0000 person	-	Shelters of the most vulnerable areas	During the onslught of disaster	50%	-	30%	20%
2.	Rescue and take initiative to take injured/victims to shelters	26 shelters	1,50,000	Closest shelter centre	During the onslught of disaster	50%	-	50%	-
3.	Organize emergency meetings and disseminate warning when there is message of increase of water level in the nearby upstream or weather forecasting regarding tornado	13 meetings	-	Most affected areas of the Upazila	During the onslught of disaster	50%	10%	20%	20%
4.	Provide pure drinking water and sanitation facilities	26000 families	-	Upazila Coordination Room	During disaster	100%	-	-	-
5.	Distribution of dry foods	15,000 families	-	Shelters, embankments and other places where mass people will take shelter	During disaster	60% (DPHE)	5%	25%	20%
6.	Ensure social security and maintain law and order	Regular basis during disaster	-	Most affected areas	During disaster	-	-	-	-
7.	Arrange treatment for injured people	As & where required	-	Shelters, embankments and other places where mass people will take shelter	During disaster	30%	5%	65%	-
8.	Monitoring of daily situation	Regular basis during disaster	-	Upazila Coordinator Room	From the begining to the end of disaster	-	-	-	-
9.	Organize emergency meeting	13 meetings	4,000	Upazila Coordinator	During	100%	-	-	-

Sl	Activities	Target (1 year)	Possible Budget (1 year)	Where will be done	Possible implementing date	Who and how much will do (%)			
						Upazila	Community	UP	NGO
				Room	Disaster				
10.	Send quick message(s)	As & when required	1,000	From Upazila to Union and various organizations	During Disaster	100%	-	-	-
11.	Early recovery	12,000 families	20,00,00	Disaster Affected areas	During Disaster	55%	-	10%	35%
12.	Ensuring security & migrate to the shelter centre	-	-	Disaster Affected areas	During Disaster	60%	-	40%	-
13.	Distribution of responsibilities to volunteer's team	117 volunteers	-	Disaster Affected areas	During Disaster	-	-	-	-
14.	Send medical teams to the affected areas	13 teams	5,50,000	Disaster Affected areas	During Disaster	50% (Health Dept)	10%	30%	10%
15.	Ensure sanitation facilities (latrine installation and maintenance, etc)	40	20,000	Shelters, embankments and other places where mass people will take shelter	During Disaster	50%	5%	15%	30%
16.	Supply pure drinking water (tube-well installation, maintenance, etc),	As required	30,000	Shelters, embankments and other places where mass people will take shelter	During Disaster	75% (DPHE)	5%	10%	10%
17.	Distribution of emergency relief (food and non food items)	20,000 families	2,000,000	Among the affected families	During Disaster	35%	05%	10%	50%
18.	Keep local transportation and linkage continuous (maintenance of broken roads)	As required	300,000	Where requires	During Disaster	70%	10%	20%	-
19.	Take steps to arrange and manage lighting, lamp/fuel, etc at shelters	20,000 families	3,000	Shelters, embankments and other places where mass people will take shelter	During Disaster	85%	5%	10%	-
20.	Distribute tasks/ responsibilities among UDMCs and supervise it	As required	5000	Upazila Coordinator Room	During Disaster	-	-	-	-

3.4.3 Post Disaster Preparedness

Sl	Activities	Target	Possible Budget	Where will be done	Possible implementing date	Who and how much will do (%)			
						Upazila	Community	UP	NGO
1.	Start rescue operation as soon as possible	13 unions	4,00,000	Most affected areas	After disaster period	40%	10%	30%	20%
2.	Rescue injured people and provide primary treatment and if necessary arrange to provide better medical treatment	As required	2,50,000	Most affected areas	After disaster period	80%	-	10%	10%
3.	Arrange to bury dead people and take action to remove dead cattle	As required	2,40,000	Most affected area	After disaster period	40%	10%	30%	20%
4.	Damage assessment within 72 hours of disaster and submit requirements	13 unions	-	Affected area	After disaster period	100%	-	-	-
5.	Take steps to rehabilitation most affected families	As required	2,00,000	Most affected area	After disaster period	40%	10%	30%	20%
6.	Cleaning of debris	13 unions	2,85,000	Most affected area	After disaster period	40%	10%	50%	-
7.	Administrative re-establishment	As required	-	Upazila Coordination Room	After disaster period	-	-	-	-
8.	Provide assistance for emergency rehabilitation and livelihood restoration	2,500 Nakshi Kantha owners & others	-	Affected areas	After disaster period	60%	-	20%	20%
9.	Arrange to provide interest-free loan to the affected families	8,000 families	-	Affected areas	After disaster period	30% (BRDB)	-	-	70%
10.	Damage assessment	All areas	As per damage	Most affected family	After disaster period	25%	25%	25%	
11.	Rehabilitation of affected families (housing)	As required	As per damage	Most affected family	After disaster period	60%	-	20%	20%
12.	Provide employment opportunities	3,000 farmers	As per damage	Most affected small and marginal farmers	After disaster period	75% (Agri Dept)	-	-	25%
13.	Repair and maintenance to institutional infrastructure	As required	As per damage	Affected areas	After disaster period	25% (LGED)	25%	25%	-
14.	Repairing of roads	As required	As per damage	Affected areas	After disaster period	60%	5%	35%	-
15.	Repairing of culverts	As required	As per damage	Affected areas	After disaster period	85% (LGED)	5%	10%	-

Sl	Activities	Target	Possible Budget	Where will be done	Possible implementing date	Who and how much will do (%)			
						Upazila	Community	UP	NGO
16.	Repairing of embankments	As required	As per damage	Affected areas	After disaster period	65% (LGED)	10%	20%	-
17.	Distribution of demand based agricultural tools and training	3000 families	As per damage	Affected areas	After disaster period	55% (DoA)	10%	20%	10%
18.	Treatment and rehabilitation of livestock	15,00 animals	As per damage	Affected areas	After disaster period	75% (DoL)	5%	10%	10%
19.	Rehabilitation of fish cultivator and fishermen	1000 fishers	As per damage	Most affected small and marginal fishers	After disaster period	60% (Dept Fisheries)	15%	25%	-

3.4.4 Normal time/ risk reduction activities

Sl	Activity	Target	Union	Place/ where	Current Status	Who will do and how much			
						Upazila Admin %	Community %	UP %	NGO %
1.	Bridge repairing	9 nos	Goalerchar	Ward No. 6; Sovukhura near Gaibandha border	Earth has removed from the both sides of the bridge. Needs to refill the earth.	Before the start of the project all concern will sit together and based on individual capacity will share work and take responsibility.			
2.				Ward No. 8; Moholgiri Chamarbari	Earth has removed from the both sides of the bridge. Needs to refill the earth.				
3.				Ward No. 8; near Moholgiri Hospital	It was built in 2000 and it is repairable. Earth was removed from the both sides of the bridge. Needs to refill the earth.				
4.			Belgacha	Ward No. 3; the bridge in front of the Solem's shop	Earlier the condition of the bridge was good. Now it is needed to repair and maintenance.				
5.				Ward No. 3; in front of Dhantala primary school	Earlier the condition of the bridge was good. Now it is needed to repair and maintenance.				
6.			Gaibandha	Ward No. 3; middle of the road between Porabari and Balidabari	Earth filling is required in both ends of the bridge.				
7.				Ward No. 3; Morakandi at Sarkarpara road	Earth fillup needed in both ends of the bridge.				

8.				The bridge of Adarshagram Road	Earth fillup needed in both ends of the bridge.				
9.			Polbandha	Ward No. 5; near Bahadurpur Primary School	As the bridge is over a river thus rarth removes from the side.				
10.	Culvert repair & maintenance	59	Kulkandi	Ward No. 9; the culvert's near Akhter's house	The ring culvert is broken and one side of it requires repairing.				
11.				Ward No. 8; On the Road of Itawari	The culvert has been fillup by earth.				
12.			Belgacha	Ward No. 9; near Tofer Mondol's house	The box culvert is broken which needs to repair				
13.				Ward No. 9; near Munnia Sattar's house	The ring culvert is good but the road is broken				
14.				Ward No. 9; near Hazar Ali's house	The ring culvert is good but the road is broken				
15.				East side of Dhantala Yakub Member's house	One side is broken. Needs to repair.				
16.				Ward No. 1, front side of Alom's house at Dhantala	One side is broken. Needs to repair.				
17.				Ward No. 1, front side of Lablu's house at Dhantala	One side is broken. Needs to repair.				
18.				Ward No. 1, east side of Yead Ali's house at Dhantala	This ring culvert is broken which is needed to repair.				
19.			Chinaduli	South side of Haider's house	Here there is 3 ring culverts, one of which is closed				
20.				Ward No. 3; front side of Satter Munshi's house	This is a ring culvert which is filled up with earth.				
21.				Ward No. 4, fron side of Sonar's house	This is a U-drain culvert and one side of it is broken				
22.				Ward No. 4, front side of Saifen's house	This is a ring culvert which is filled up with earth.				
23.				Ward No. 9, fron side of Golap Uddin's house	This is a box culvert and one side of it is broken.				
24.			Sapdhori	North side of Chairmanbari at Mondalpara	Two sides of the culvert is broken and needs to repair.				
25.				East side of Chardier Dakhil Madrash	This culvert is broken which needs to repair.				
26.				West side of Sapdhori	Due to heavy pressure of flood				

				High School	water the culvert has broken and needs to repair.				
27.				South side of Mondalpara Bazar	Two sides have broken that need repairing				
28.			Noarpara	Ward No. 8, front of Ata Bieatshi Bari	Earlier its condition was good and repairing is required now.				
29.				Ward No. 7, front side of Mannan Member's house	Earlier its condition was good and repairing is required now.				
30.				Ward No. 7, near Sukchor Primary School eash side	Earlier its condition was good and repairing is required now.				
31.				Ward No. 7, west side of Sayodbari	Earlier its condition was good and repairing is required now.				
32.				Ward No. 7, near north side of Akota Bazar	Earlier its condition was good and repairing is required now.				
33.				Ward No. 7, north side of Jarip Ali's house	Earlier its condition was good and repairing is required now.				
34.				Ward No. 7, in front of Nurul Islam's house	Is not that bad, but required repairing.				
35.				Ward No. 9, in front of Habib Ali's house	Earlier its condition was good and repairing is required now.				
36.				Ward No. 9, near Samsu Sarder's house	Earlier its condition was good and repairing is required now.				
37.				On the road in front of Samad's house	Earlier its condition was good and repairing is required now.				
38.				On the road in front of Bromon's house	Earlier its condition was good and repairing is required now.				
39.				Ward No. 7, in front of Abdul Latif Member's house	Earlier its condition was good but now repairing is required in two sides of it.				
40.				Ward No. 7, nearby to Imtaj's house	Earlier its condition was good but now repairing is required in two sides of it.				
41.				Ward No. 6, nearby to Aijol Haque's house	Earlier its condition was good but now repairing is required in two sides of it.				
42.			Pathorshi	Near Wahid's house at Krishno Nagor	This ring culvert is bronken and needs repairing.				
43.				Ward No. 4, near Hariabari Santo's Beel	One side of the box culvert is broken which needs repairing				
44.				Ward No. 5, near Radhi Alga Julerpar	One side of the box culvert is broken which needs repairing				

45.				Ward No. 5; near Mukhsimla Liakot Chairman's house	This box culvert needs repairing				
46.				Ward No. 5; near Mukhsimla Faraji Bari	One side of the box culvert is broken which needs repairing				
47.			Polbandha	Ward No. 3; near Shajahan's shop at Dakhin Sirajabad	One side of the box culvert is broken which needs repairing				
48.				On the road in front of North Bahadurpur Mosque	One side of the box culvert is broken which needs repairing				
49.				On the road in front of Mokbul's house at South Bahadurpur	One side of the box culvert is broken which needs repairing				
50.				On the road in front of Ajit's house at East Bahadurpur	One side of the box culvert is broken which needs repairing				
51.				On the road in front of Lal Mia's house at North Batikamari	One side of the box culvert is broken which needs repairing				
52.			Goalerchar	Ward No. 5; near Ijot's house at Shovarchar	Earth filling need to be at both sides of the culvert				
53.				Ward No. 5; near Moin Uddin Master's house at Shovarchar	Earth filling need to be at both sides of the culvert				
54.				Ward No. 7; near Kashem Member's house at Goalerchar	The box culvert is good but the rood needs to maintenance				
55.				Ward No. 7; near Eidgah Ground at Goalerchar	The box culvert is good but the rood needs to maintenance				
56.				Ward No. 8; near Laxmi's house at Moholgiri	The ring culvert is good but the rood is broken				
57.				Ward No. 8; near Bisnu Mondol's house at Moholgiri	The ring culvert is good but the rood is broken				
58.				Ward No. ; near Hamid Ali's house at Kachimachar	The ring culvert is good but the rood is broken				
59.				Ward No. 9; near the road of Shekherchar at Kachimarchar	The ring culvert is good but the rood is broken				
60.				Ward No. ; near Hiad Ali's house at Sobhukhura	The culvert is good but due to breakin of the road the culvert				

					seems flotting				
61.				Ward No. 7; near Monower Master's house at Goalerchar	One side of the box culvert is broken, needs repairing				
62.				Ward No. 7; near Rahim Dalal's house at Goalerchar	One side of the box culvert is broken, needs repairing				
63.			Gaibandha	Ward No. 2; near Debu's house at Porerchar	Bad condition, both sides have broken and required maintenance				
64.				Ward No. 3; at Belkuchipara at Mohisgkura	One side is broken				
65.				Ward No. 5; near Sultan's house at Bolidapara	The is no earth at both sides of the culvert				
66.				Ward No. 6; on the road between Bonde Ali bridge to Dashani Ferighat	One side is broken and required maintenance				
67.				Ward No. 8; near Kamal's house at Karoitala Kandapara	One side is broken of this U-drain culvert				
68.			Chargoalini	Ward No. 8; west side of Habib's house at Beparipara	This U-tern culver has been filled up by mud				

SI	Activity	Target	Union	Place/ where	Current Status	Who will do and how much			
						Upazila Admin %	Commun ity %	UP %	NGO %
1.	Road maintenance	136 nos	Kulkanid	Ward No. 4; from Pathorshi boarder up to Paillingpar	The road is broken and submerged by flood water				
2.				Ward No. 4; from Sonet Chairman's house up to Pathorshi boarder	The road is broken and submerged by flood water				
3.				Ward No. 4; from Embankment up to Tenkura Eidgah Ground	The road is broken and submerged by flood water				
4.				Ward No. 4; from Samsun Nahar High School up to Mehedi Mia's house	The road is broken and submerged by flood water				
5.				Ward No. 4; from Embankment through	The road is good but goes under water during flood				

				Gias Uddin's house up to Mosa's house					
6.				Ward No. 9; from the boarder of Dhantala through Jakiul Member's house up to Mosur's house at Charapata	Some places of the road is broken and submerged by flood water				
7.				Ward No. 9; from Jakiul Member's house through Shahid Smriti High School up to Kabi's house	The road is broken and submerged by flood water				
8.				Ward No. 9; from boarder of Dhantala through Boalmari Bridge up to Pathorshi boarder	The road is broken and submerged by flood water				
9.				Ward No. 9; from Mokbul Hossain's house through Tota's house up to Chatolbeel	The road is broken and submerged by flood water				
10.				Ward No. 5; from Lavlu Member's house through Chandu Member's house up to Mobarak Master's house	The road is broken and submerged by flood water				
11.				Ward No. 1; from Lokar's house at Jikatata up to Akher's house	The road is broken and needs repairing				
12.				Ward No. 2; from Nur-e-islam's house at Berkusha up to Eusuf's house	The road is broken and submerged by flood water				
13.				Ward No. 3; from Harindhara Eftedaie Madrasha up to Jamuna river	The road is broken and submerged by flood water				
14.				Ward No. 7; from Hamidur's house up to Mokbul Member's house	The road is broken; submerged by flood water and needs repair and maintenance.				
15.			Belgacha	Ward No. 2; from Kachima Bridge up to Ali Akanda's house	The road is broken; submerged by flood water and needs repair and maintenance.				
16.				Ward No. 2; from Kachima More up to Sugar Mill	The road is good but goes under flood water.				
17.				Ward No. 4; from Miabari through Chan Akanda's	The condition of the road is very poor and requires maintenance.				

				house up to Hafezia Madrasha					
18.				Ward No. 5; from Taser Ali's house at Goalerdoba up to Dhon Bapari's house	The road is broken and needs repairing				
19.				Ward No. 6; from Bucha's house at Uttor Moddho Belgacha up to Kalam's house	The road submerged under water and needs repairing				
20.				Ward No. 6; from Manik Mia's house at Uttor Moddho Belgacha up to Kalam Akanda's house	In the middle there is broken and requires maintenance.				
21.				Ward No. 7; from Afser's house at Mildah up to Mildah School	Broken at some places of the road and goes under water..				
22.				Ward No. 3; from Ghonapara Pacca road up to Jamal Mondol's house	The road is broken; submerged by flood water and needs repair and maintenance.				
23.				Ward No. 3; from Mostafa's house at Ghonapara up to Tara's house	The road is broken; submerged by flood water and needs repair and maintenance.				
24.				Ward No. 9; from Azim Uddin's house up to Munnia Bazar	The east side of the road has broken and needs maintenance.				
25.				Ward No. 9; from South side of Munnia Bazar up to Joynal Hawlader's house	The east side of the road has broken and needs maintenance.				
26.				Ward No. 9; from A. Khalek Chairman's house at Munnia up to Asad Mondol's house	This road needs repair and maintenance.				
27.				Ward No. 4; from Forhad Hossain's house at Miapara up to Bridge that at front side of Minik Mia's house	One place of the road is broken and requires maintenance.				
28.				Ward No. 1; from Sanur's house to Saju's house at Dhantala	The road needs to raise as it submerges during flood.				
29.				Ward No. 1; from Chad Mollah's house to Lablu's house at Dhantala	The road needs to raise as it submerges during flood.				

30.				Ward No. 1; from Jamal's house through Prodhan's house up to Dr. Dulal's house at Dhantala	The road is broken; and needs repair and maintenance.				
31.				Ward No. 1; from Paved road up to Sarderbari at Dhantala	The road is broken; submerged by flood water.				
32.				Ward No. 3; from Fakirpara up to Dhantal School	The road is broken; submerged by flood water and needs repair and maintenance.				
33.				Ward No. 1; from Paved road of Hazer Ali's house up to Mosque of Roich Uddin at Dhantala	Many places of the road is broken which needs to repairing				
34.				Ward No. 1; from Alal Mollah's house up to Kashem's house at Dhantala	This road needs to be done because it goes under water during flood				
35.				Ward No. 1; from Jarul Bazar up to Kasima Bridge	Some places are broken where repairing is required				
36.			Chinaduli	Ward No. 1; from Wares Ali's house t up to Tara Mia's house	Some places are broken where repairing is required				
37.				Ward No. 1; from Khoka Mia's house t up to Ohidul's house	Some places are broken where repairing is required				
38.				Ward No. 2; from Gonder's house t up to Mukti's house	There are ditches and broken places on the roa where repairing is required				
39.				Ward No. 3; from Boro Delirpar Bridge up to south side of Dulal's house	There are ditches and broken places on the road where repairing is required				
40.				Ward No. 3; from Chan Mia's house to Lalmonir's house at Katobullar Char	There are ditches and broken places on the road where repairing is required				
41.				Ward No. 9; from Pucca road near Nalu Bapari's house up to Amajer's house	There are ditches and broken places on the road where repairing is required				
42.				Ward No. 9; from Biscuit's house up to Kayaguri Beel	Some places are broken where repairing is required				
43.				Ward No. 9; from Abul's house up to Mannan Bapari's house	Some places are broken where repairing is required				
44.				Ward No. 9; from Labu's	Some places are broken where repairing is				

				house up to Khoirakkhi's house	required				
45.				Ward No. 9; from Khoirakkhi's house up to Pailoan's house	The road is broken and goes under flood water				
46.				Ward No. 3; from Sader Baparir More up to River Ghat	The road is broken, goes under flood water and it requires maintenance.				
47.				Ward No.4 ; from Melopari's house up to Umar Ali's house	Some places of the road are broken and have holes				
48.				Ward No.4 ; from Masum's house up to Nanu's house	Some places of the road are broken and have holes				
49.				Ward No.4 ; from Dulal's house up to Nondonerpar School	Some places of the road are broken and have holes				
50.				Ward No.4 ; from Mozi member's house up to Gulu's house	Some places of the road are broken and have holes				
51.				Ward No.4 ; from Assor Uddin's house up to Bishu's house	Some places of the road are broken and have holes				
52.				Ward No.9 ; from Kaser's house up to Hobbi Hazi's house	Some places of the road are broken and have holes				
53.				Ward No.9 ; from Meser Mondol's house up to Primary School	Some places of the road are broken and have holes				
54.				Ward No.6 ; from Bamna Bazar up to Badsha Member's house	Some places of the road are broken and have holes				
55.				Ward No.7 ; from Boliadah Bridge up to Eidgah	Some places of the road are broken and have holes				
56.				Ward No.7 ; from Singbhanga up to Chinaduli	The road is in good condition but 4 to 5 places there are some broken places				
57.			Sapdhori	From Dudu's house up to Dighori Dakhil Madrasha	There are many broken places in this road which is not inaccessible as a result it requires maintenance				
58.				From Azim Uddin's house up to Dighori School	Two sides of the road are broken. It is essential to repair.				
59.				From Akanda Para Badsha's	There are many broken places in this road				

				house up to Dakhin Sattellite Clinic	which requires maintenance				
60.				From Goni Gander's house up to Billal's house	This road is broken. It is difficult to use it and thus it is essential to repair and maintenance.				
61.				From Ishak Mondol's house up to Nandona Para at Kashariduba	All parts of the road are broken. It is essential to repair and maintenance.				
62.				From Dabu's house up to Ishak's house at Kashariduba	Some parts of the road have damaged by flood.				
63.				From Kashari Duba Govt. Primary School toward east up to river Ghat	Repairing and maintenance is required				
64.				From Emdad's house up to Asad's house at Kashariduba	There are many broken places on the road.				
65.			Noarpara	Ward No.1 ; from Ulia Bazar up to Noarpara Field	Some places 2 kms of the road are broken which require maintenance				
66.				Ward No.6 ; from Lutfor's house up to Habel's house	Some places of this road are broken and it goes under flood water and thus it needs maintenance and raising				
67.				From Rabbani's shop up to Mokbul's house	Some places of this road are broken and it goes under flood water and thus it needs maintenance and raising				
68.				From Tofjol Hazi's house up to Khadur's house under Ward No. 6	Some places of this road are broken and it goes under flood water and thus it needs maintenance and raising				
69.				Ward No.4 ; from Roshid's house up to Pacca road	Some places of this road are broken and it goes under flood water and thus it needs maintenance and raising				
70.				Ward No.4 ; from WAFDA up to Sohorab Mollah's house	Some places of this road are broken and it goes under flood water and thus it needs maintenance and raising				
71.				Ward No.4 ; from Helal's house up to Harun Moulavi's house	Some places of this road are broken and it goes under flood water and thus it needs maintenance and raising				
72.				Ward No.8 ; from Khalil Khalifa's house up to Janata Bazar	Some places of this road are broken and it goes under flood water and thus it needs maintenance and raising				
73.				Ward No.8 ; from Kajla Akata	Some how people can cross but				

				Bazar up to Khalilur Rahman High School	inaccessible for transport				
74.				Ward No.4 ; from Kalam's house up to Jabed's house	Some places of this road are broken and it goes under flood water and thus it needs maintenance and raising				

1.			Islampur	Ward No.1 ; from Gangapara Paved road up to Maderdah Beel	Some places of this road are broken and it goes under flood water and thus it needs maintenance and raising				
2.				Ward No.1 ; from Gangapara Reg Primary School up to Eadgah Ground	Some places of this road are broken and it goes under flood water and thus it needs maintenance and raising				
3.				Ward No.1 ; from Naobhanga Skekhbari Mosque up to Bajlul Haque School	Some places of this road are broken and it goes under flood water and thus it needs maintenance and raising				
4.				Ward No.1 ; from Bakka Doctor's house at west Gangapara up to Khal (ditch)	Some places of this road are broken and it goes under flood water and thus it needs maintenance and raising.				
5.				Ward No.1 ; from Paved road of Gangapara up to Mofajjal's house	It submerges under water and thus it needs maintenance.				
6.				Ward No.3 ; from Kochihara Mofij's house up to Lutfor's house	Damages as goes under water during flood. Repairing /maintenance is ongoing.				
7.				Ward No.3 ; from Kochihara Chourasta up to Dhomkura boundary	It goes under water because there is damaged area. Needs to repair.				
8.				Ward No.3 ; from Paved road of Panchbaria up to Eidgah ground	The condition of the road is very bad. Needs to repair.				
9.				Ward No.5 ; from Alai Bridge up to Khadia Kanda boarder	The road is broken and it goes under flood water and thus it needs maintenance.				
10.				Ward No.6 ; from Panchbohela Mojibor's Rice Husking Mill up to Chinaduli boarder	The road is broken and one side goes under water during flood.				
11.				Ward No.8 ; from Panchbohela Paved road up	This road is broken in many places thus it is needed to repair.				

				to Noarpara boarder					
12.				Ward No.8 ; from Panchbohela Kasharivita up to Poikhar Beel	This road needs to raise as it goes under water during flood.				
13.				Ward No.8 ; from Panchbohela Helal Master's house up to Dhomkura boarder	Some places of this road are broken and it goes under flood water and thus it needs maintenance and raising				
14.				Ward No.9 ; from Dhomkura boarder up to Kochihara boarder	Most part of the road damaged due to flood which is needed to maintenance and repairing.				
15.			Pathorshi	Ward No.1 ; from Krishnogor Dewangonj up to Sasariabari Khanpara	This road goes under water and it needs to raise.				
16.				Ward No.3 ; from Pathorshi Paved road up to Mordabad Abdul Kuddus's house	This road goes under water and it needs to raise.				
17.				Ward No.3; from Monjurul Hasan's house up to Baka Bridge	This road goes under water and it needs to raise.				
18.				Ward No.4; from Molomgonj Kulkandi Paved road up to Mondolbari earthen road	This road goes under water and it needs to raise.				
19.				Ward No.4; from Paved road near Mojata Abdul Maler Doctor's house up to Gutail Paved road	This road goes under water and it needs to rise.				
20.				Ward No.8; from Anower's house up to Halia Beel	There are some broken places on the road that contains rain water.				
21.				Ward No.7; from Jarultala Paved Road up to Choto Delir More	Some places of this road are broken and it goes under flood water and thus it needs maintenance and raising				
22.				Ward No.5; from Mukhsimla Paved Road up to Siddique's house	This road is broken and it needs maintenance and raising.				
23.				Ward No.5; from Mukhsimla Paved Road up to Azir Uddin's house	This road is broken and it is flooded.				
24.				Ward No.5; from Mukhsimla Prodhanbari up to Mosaffargonj border	This road is broken and need to maintenance.				

1.				Ward No.6; from Rouharkanda Manan's house up to Bablu Mia's house	This road is good but needs to make pave.				
2.				Ward No.8; from Baniabari Paved Road up to Surepar Asir Govt. Primary School	This road is broken and gets flooded.				

1.			Polbandha	Ward No.4; from Bahadurpur border up to north Sirajabad	Some places of this road are broken and thus it needs maintenance.				
2.				Ward No.8; from Jhatikamari Pourashava border up to Jhatikamari Akanda Para	Some places of this road are broken and thus it needs maintenance.				
3.				Ward No.1; from Sirajabad Bazar up to Joddarbari	Some places of this road are broken which needs to maintenance and raising because it goes under water.				
4.				Ward No.9; from Jhatikamari Eidgah ground up to Dhanmahmud's house	This road goes under water during flood. There are broken places which needed repairing.				
5.				Ward No.7; from Char Batikamari Sohijol Goaal's house up to Poschim Sirajabad Notumotin's house	This road goes under water during flood. Needs to raise. There are broken places which needed repair.				
6.				Ward No.1; from Sirajabad Bazar up to Mokbul's house	Some places of this road are broken which needs to maintenance and raising because it goes under water.				
7.				Ward No.4; from Uttor Bahadurpur Paved road up to Mokol's house	Some places of this road are broken which needs to raise and as it goes under water during flood.				
8.				Ward No.2; near the house of Jomi Member up	Some places of this road are broken w it goes under water during				

				to west Sirajabad Sonaullah's house	flood which needs to raise.				
9.				Ward No.3; from the house of Alauddin of south Sirajabad up to Gaenpara	Some places of this road are broken w it goes under water during flood which needs to raise.				
10.				Ward No.5; from east Bahadurpur Govt. Primary School up to Dulu Munshi's house	This road goes under water during flood which needs to raise.				
11.			Goalerchar	Ward No.1; from Gaibandha border up to Kafil Uddin Moldol's house	This road has been broken and requires maintenance.				
12.				Ward No.1; from Kumirdah Khapra Ahalu's house up to Malmara Mister's house	Some places of this road are broken which needs repairing.				
13.				Ward No.3; from Bolakipara Kochukhalaghat up to Bolakipara Bazar	Some places of this road are broken which needs repairing.				
14.				Ward No.4; from Bolakipara Bazar up to Moholgiri Chamra Bari Bridge	Some places of this road are broken as it damaged by flood which needs repairing.				
15.				Ward No.4; from Mohammadpur Bazar up to Helal's house	Some places of this road are broken as it damaged by flood which needs repairing.				
16.				Ward No.5; from Savarchar Abdul Jubber Member's house up to Tajel's house	There are broken places on the road				
17.				Ward No.5; from Savarchar Monir Uddin Villa up to Moholgiri Mondol's house	There are broken places on the road				
18.				Ward No.5; from Savarchar Aiyub Ali Member's house up to Moholgiri Taltala	There are broken places on the road				
19.				Ward No.5; from Savarchar Modina's house up to Deluar's house	There are broken places on the road				

20.				Ward No.5; from Asgor Kerani's house up to Sayed Member's house at Goalerchar	This road is broken and needs repairing.				
21.				Ward No.7; from Goalerchar Mitali Bazar up to Fazlu's shop	This road is broken and needs repairing.				
22.				Ward No.8; from Moholgiri Primary School upto Moholgiri Bazar	Some places of this road are broken which needs repairing.				
23.				Ward No.8; from Moholgiri Bazar through Taltala upto Malmari border	Some places of this road are broken and flooded during rainy season.				
24.				Ward No.8; from Moholgiri Bhatipara School upto Kumirdah border	Some places of this road are broken and it needs to raise.				
25.				Ward No.8; from Kachimarchar Fokirbari Bridge upto Bazartil embankment	Some places of this road are broken and it needs maintenance.				
26.			Gaibandha	Ward No.1; from IslampurJhagrar Char road Char Dadna Ghat upto Jhagrar Char	Some places of this road are broken and it needs maintenance.				
27.				Ward No.1; from Char Dadona Bore road upto Goalerchar boundary	Some places of this road are broken and it needs maintenance.				
28.				Ward No.1; from Tungrakura Bridge through Eidgah ground upto School	Some places of this road are broken and it needs maintenance.				
29.				From Tota Master's house upto east Para School	Some places of this road are broken and it needs maintenance.				
30.				Ward No.2; from Sardarpara Suklal Choukidar's house upto Sialdah river	Many places of this road are broken.				
31.				Ward No.3; from Durmuthni Lokhia road Akandabari More through east Para school upto Jhagrar Char	Many places of this road are broken.				

32.				Ward No.3; from Akandapara More upto Moddhopara bigger road	Many places of this road are broken.				
33.				Ward No.3; from Moidan Master's house upto Durmuth Nilokhia road	Many places of this road are broken.				
34.				Ward No.3; from Islampur Jhagrar Char road upto Kandarchar Nurul Master's house	Many places of this road are broken, needs to earth filling and raise the road.				
35.				Ward No.3; from Islampur Jhagrar Char Roshid Member's house upto Durmuth Nilokhia	Many places of this road are broken, needs to earth filling and raise the road.				
36.				Ward No.5; from Suruzzaman High School up to Sattarbari Bridge at Gaibandha	Many places of this road are broken, needs to earth filling.				
37.				Ward No.5; from Bolidapara Bridge up to New Marmara	Many places of this road are broken, needs to earth filling.				
38.				Ward No.5; from Napitar Bazar up to New Aguner Char Gaibandha border	Many places of this road are broken, needs to earth filling.				
39.				Ward No.5; from Chan Member's house up to Aguner Char	Many places of this road are broken, needs to earth filling.				
40.				Ward No.6; from Tungrapara Bridge up to Morakandi Jame Mosque	Many places of this road are broken, needs to earth filling.				
41.				Ward No.6; from Tungrapara Bridge up to Dakpara Bridge	Many places of this road are broken, needs to earth filling.				
42.				Ward No.6; from Porabari turning point through Hazi Potti up to Land Office	The road is very much broken and needs to repair.				
43.				Ward No.6; from Dakpara Ferrighat up to Bhanga Bridge	Some places of the road are broken.				
44.				Ward No.7; from Dattapara Ananda Bazar	Some places of the road are broken.				

				up to Dashani Ferrighat					
45.				Ward No.7; from Fulkarchar Bridge up to Falkarchar north Para	Some places of the road are broken.				
46.				Ward No.7; from Nimtoli up to Idris Military's house	Some places of the road are broken.				
47.				Ward No.7; from Fulkarchar Mizan's house upto Kasem Member's house	Some places of the road are broken.				
48.				Ward No.8; from Karoitala Kamal Master's house upto Madrasha	Some places of the road are broken.				
49.				Ward No.8; from Mullar Hat up to Pacher Char	Some places of the road are broken.				
50.				Ward No.8; from Islampur Jhagrar Char up to Jalil Majhi's house	Some places of the road are broken.				
51.				Ward No.9; from Jhagrar Char road up to Fulkochar Char Zia Khal	Some places of the road are broken.				
52.			Charputhimari	Ward No.4; from Benuer Char Moddhopara Madrasha up to Jhagrar Char	The road is good condition but some places there are damaged.				
53.				Ward No.4; from Benuer Char Bazar through Chinarchar up to Kandarchar Bazar	The road is good condition but some places there are damaged.				
54.				Ward No.1; from Benuer Char Bazar up to Kandarchar	Some places of this road are broken which is required to repair; it goes under water during flood which needs to raise.				
55.				Ward No.2; from Modokpara up to Chinarchar Bazar	Some places of this road are broken; it goes under water during flood which needs to raise.				
56.				Ward No.8; from Decrirchor Madrasha up to Char No. 4 Char Bazar	This road is broken but it is repairable.				
57.			Chargoalini	Ward No.7; from GCR Road Pirijgpur up to	The road is very much broken and needs to repair.				

				Mollahpara					
58.				Ward No.8; from GCR Road Mollahpara up to Hafazia Madrasha	This road is seriously broken and it goes under water during flood.				
59.				Ward No.8; from Baparipara Mosque up to Lalu Shekh's house	This road is seriously broken and it goes under water during flood.				
60.				Ward No.7; from Tota Chairman's house up to Sur Islam's house	This road is seriously broken and it goes under water during flood.				
61.				Ward No.7; from Pirijpur GCR Road up to Defra Ghat	This road is broken and it requires maintenance.				
62.				Ward No.7; from GCR Road through Hospital up to Madrasha	This road is broken and it requires maintenance.				
63.				Ward No.7; from Hasem's house through Eidgah ground up to Manik's house	This road is seriously broken and it requires maintenance.				
64.				Ward No.9; from Khalek's house up to Hamed Ali's house	This road is seriously broken and it requires maintenance.				
65.				Ward No.9; from Malek's house up to Afdur Rof's house	This road is seriously broken and it requires maintenance.				
66.				Ward No.7; from Mostafa's house up to Chand Faraji's house	This road is seriously broken and it requires maintenance.				
67.				Ward No.8; from Shaheb Ali's house up to Abu Mama's house	This road is broken and it goes under water during flood.				
68.				Ward No.8; from Abidin's house up to Forkader's house	This road is broken and it goes under water during flood.				
69.				Ward No.2; from Forkader's house up to Siraj Member's house	This road is broken and it goes under water during flood.				
70.				Ward No.2; from Fulur's house up to Kandarchar Bazar	This road is broken and it goes under water during flood.				

71.				Ward No.2; from Fulur's house up to Munu Fakir's house	Repairing and maintenance of the broken places.				
72.				Ward No.2; from Kandar Char Bridge up to Nazrul Islam's house	Repairing and maintenance of the broken places.				
73.				Ward No.1; from Kandar Char up to Khunjelu's house	Repairing and maintenance of the broken places.				
74.				Ward No.1; from Rashid's House up to Kanderchar Reg Primary School	Repairing and maintenance of the broken places is needed.				
75.				Ward No.4; from Ibrahim's House up to river Ghat	Some places of the road are broken. Repairing and maintenance of the broken places is required.				
76.				Ward No.5; from Laxmipur Kheya Ghat (river crossing) up to Baser Char	Some places of the road are broken. Repairing and maintenance of the broken places is needed.				
77.				Ward No.5; from Azizol Mollah's house up to Sheora Tree	Some places of the road are broken. Repairing and maintenance of the broken places is needed.				
78.				From Laxmi Kheya Ghat (river crossing) up to Fullmahmud High School	Some places of the road are broken. Repairing and maintenance of the broken places is needed.				
79.				Ward No.5; from Toimoddin's house up to Labu's house	Some places of the road are broken. Repairing and maintenance of the broken places is needed.				
80.				Ward No.3; from Shomej's house up to Saha Alom's house	The road is broken and needs repairing and maintenance.				
81.				Ward No.6; from Pirijpur Kheya Ghat (river crossing) up to Eidgah ground	This road is broken and it goes under water during flood.				
82.				Ward No.6; from Motaleb Amin's house up to Melandah border	This road is broken and it goes under water during flood.				
83.				Ward No.6; from Habel's house up to Pirijpur Govt. Primary School	This road is broken and it goes under water during flood.				
84.				Ward No.6; from	This road is broken and it goes				

				Kaluchanda Paved road through Mondal's house up to Amir Haji's house	under water during flood.				
85.				Ward No.6; from Sattar's house up to Shaora Tree	This road is broken and it goes under water during flood.				
86.				Ward No.6; from Melandah border up to Balu Chanda end border	This road is broken and it goes under water during flood.				
87.			Pourashava	From Mosraffgonj Bazar Mosque upto Ali's house	Some places there are some places are broken.				
88.				From Sanowar Sarker's shop up to Nikhil's house	The road is broken and needs repairing and maintenance.				
89.				From Poddar Para up to Lalu's house	The road is broken in some places.				
90.				From Munnu Paloan's house up to Pachabohela Road BaniorTree	Overall condition is good. Some places have broken and needs maintenance.				
91.				From Pachabohela Road Pourashava border up to Vhengura Dalal's house	Some places of the road are broken.				
92.				From Vhengura Fajol Mia's house up to Jamal's house	The road is low and broken in some places.				
93.				From Dorji Para Anju's shop up to VP Jahingir's house	The road is low and broken in some places.				
94.				From Vengura Hasem's house up to Rofik's house	The road is low and broken in some places.				
95.				From Siraj Mia's house up to Dewangonj border	The road is broken in some places.				
96.				From Tonger Agla Zahidul's house up to Dokkhin Tonger Agla border	Present situation of the road is bad and requires maintenance.				
97.				From Bepari Para Mazar through Jhatikamari upto Main Road	The road is broken in some places and requires maintenance.				
98.				From Kashari Para Ramjan's house up to Kheleque Mia's house	The road is broken in some places and requires maintenance.				
99.				From Dhalibari up to	The road is broken in some places				

				Rahmot Haji's house	and requires maintenance.				
100.				From Khalerpara Nobin Mia's house up to Shahid's house	The road is broken in some places and requires maintenance.				
101.				From Ghonapara Siraj's house up to Ashraf's house	The road is broken in some places and requires maintenance.				
102.				From Miapara Muksed Mia's house up to Kashem's house	There is no brick in some places of the road.				
103.				From Dhannapara Vim's house up to Saikot's house	The road is broken in some places and requires maintenance.				

Chapter Four

Emergency Response

4.1 Emergency Operation Centre (EOC)

Emergency Operation Centre provides effective response and coordination mechanism at any time to any disaster. It remains active 24 hours during emergency and collects data, carry out monitoring and assessment displays information and manages resource during emergency period. Emergency Operation Centre (EOC) consists of one operation room, one control room and a communication room.

SI	Name	Professional Designation	Designation	Mobile
1.	Mr. Md. Nazrul Islam	UNO, Islampur	Convener	01553-545392
2.	Dr. Sultan Mohammad Samsuzzaman	Upazila Health & Family Welfare Officer	Member Secretary	01712-132706
3.	Md. Habibur Rahman Choudhuri	Sadar UP Chairman	Member	01718-127580

4.1.1 Responsible person for managing Emergency Control Room and Emergency Operation

SI	Name	Professional Designation	Designation	Mobile
1.	Mohammad Alal Uddin	PIO, Islampur	Convener	01718-632775
2.	Md. Mominur Rahman	Assistant Engineer (PIO)	Member Secretary	01714-364421
3.	Sree Sasanta Chandra Dey Roy	TO, DRR, Unnayan Sangha	Member	01718-216010

4.1.2 Responsible Person for managing Communication Room

SI	Name	Professional Designation	Designation	Mobile
1.	Md. Abdul Hamid	CA to UNO	Convener	01715-867224
2.	Md. Mominur Rahman	Assistant Engineer (PIO)	Member Secretary	01714-364421
3.	Sree Sasanta Chandra Dey Roy	TO, DRR, Unnayan Sangha	Member	01718-216010

Responsibilities of Emergency Control Room Management Committee

- Just after disaster or during disaster period concern Upazila has to set up emergency control room. At the same time presence of at least 3-4 volunteers and police officers need to ensure in roster or by turn.
- The overall responsibility of control room will be bestowed upon on Responsible Officials of the Upazila. In three groups at least 3 volunteers will perform their duties in turn for 24 hours of day and night.
- Keep continuous communication with the district.
- There will be a register book in the control room. In the register name of the duty staff, what are the messages received during the time, and what are the news sent to where or to which person should be noted.
- A map of the Upazila should be hanged on the wall of the control room showing the direction of different Unions, roads, canals and embankments. Comparatively more affected/damaged area(s) need to be identified after the disaster period.
- To facilitate the duty in the Control Room charger light, torch light, gum boots, life jackets, batteries, rain coats, etc and other essentials that are very important to stock.

4.2 Emergency Plan during hazard

SI	Activity	Target	When will do	Who will do	whom will help	How will do
1.	Emergency Control Room Management	3	Before disaster declaration/just getting alert message	Control Room Management Committee	UzDMC/Thana /NGO	Opening Control Room and operate it in 24 hours roster
2.	Prepare volunteers	13 teams	Just getting the forecast of disaster	Member Secretary, UzDMC	Chairman, UDMC	Distribute responsibilities in different affected areas
3.	Disseminate/ broadcasting the alert	13 Ups	Just getting the forecast of disaster	Control Room/UDMC	UP member	Meeting & miking
4.	Keep ready boat/ car/ van	70	Just getting the forecast of disaster	Anwar Sadaad	Contact Room Management Committee	Contact with the owner of boat and car/vehicle
5.	Moved people & livestock to safe place from vulnerable area	900	Just getting the forecast of disaster	Md. Riaz Uddin	UP member & volunteer team	Providing responsibilities to UDMC and volunteers
6.	Rescue work	500	Just getting the forecast of disaster and during disaster	Md. Jashim Uddin	UP member & volunteer team	Using the rescue material by team
7.	Contact with potential relief providing organizations	13	Just getting the forecast of disaster and during disaster	Chairman, UzDMC	GoB & NGO	Trough communication
8.	Coordination of relief activity	13	During relief distribution	UNO	Members of UzDMC	Through meeting, monitoring and communication
9.	Collect & distribution of dry food and life saving medicines	8 MT	During response	Upazila Social Welfare Officer	Emergency livelihood assistant committee	More affected & vulnerable family
10.	Provide primary treatment & health service	900	During disaster & rehabilitation	Upazila health and family planning officer	Health Protection Committee	Provide health service in sheltre through formation of medical team
11.	Berrial of dead body/ management	13	Within & after disaster	Upazila Engineer	Cleaning debris committee	Through volunteer
12.	Supply of drinking water	35 places	During response	Sub Assistant Engineer	DPHE/NGO	Installing water plant/ TW in shelters
13.	Ensure livestock treatment & food	400	During response	Upazila livestock Officer	Livestock Office & NGO	Supply fodder to livestock sheltre
14.	Install temporary sanitary latrines	100	During response	Assistant Engineer	DPHE	Installing temporary latrines in the shelter

SI	Activity	Target	When will do	Who will do	whom will help	How will do
15.	Ensure security for women, Children, elderly and disabled in the sheltre centre	80 shelters	During and after response	Female Vice-Chairman	Security Committee & Volunteer Committee	Through volunteers

Instructions to Implement the Emergency Plan

i. **Prepare the Volunteers**

- Formation of ward-based volunteers group by the leadership of UP members
- Spread /dissemination of information and warning messages in villages through volunteers
- Organize training to the member volunteers group on their different duties like-signal, rescue, remove, evacuation, management of shelter and disaster risk reduction, etc.

ii. **Disseminating/Broadcasting the alert**

- Each UP member will ensure the dissemination of warning/alert/signal to each household of his/her own area.
- Arrangement and keep miking at least once in every hour until the radio and television continue the announcement of 5 no. warning. In case of great danger, signal broadcast in the radio and television, miking and bell of school-madrasha have to be rang in continuous way.

4.2.3 People rescue measures

- Rescue/ removal of people from vulnerable area to safe shelter by disseminating messages through radio and television. UP member of each ward will start rescue work with the help of volunteers while spreading the message.
- Miking should be started to take shelter in safe places immediately after the hoisting of the signal number 8 and the volunteer should start to motivate people by visiting each household to take shelter. Remove/ rescue should be done if required. The volunteers will also inform to the people which shelter centre they will go.

iii. **Rescue and Primary Treatment**

- To look after the people of the most vulnerable area responsibility to be given to concerned Upazila Disaster Management Committee (UzDMC) members.
- A permanent fund needs to be created for managing the rescue operation with the supervision of Upazila Disaster Management Committee (UzDMC).
- Establish and manage temporary health camp
- Send sick people, elderly, children and pregnant women those who are staying at the shelter to hospitals on an emergency basis.
- All UP members will be responsible to burial of dead bodies and dead livestock in respective ward with the assistance of volunteers.

iv. **Shelter Centre Maintenance**

- At the begining of the season of disaster necessary repair and maintenance of shelter have to be done to keep it useful.
- Identification of specific safe places or shelter where they can take shelter during emergency.
- Ensure the overall safety and security of women, children and disabled during disaster (shelter or other sheltered places)
- Ensure the supply of safe drinking water and other necessary services in the shelters.
- To assist general people in moving their necessary resources (like livestock, poultry and emergency foods etc) to safe places.

v. **Keep boat ready**

- Upazila Disaster Management Committee (UDMC) will accounts how many engine boats are there in the Upazila and how many or which boats can be used during emergency.
- Boat owners will assist them in this work
- Emergency control room will store contact number of boat owners and sailors.

vi. **Damage and need damage and reporting**

- SOS Form have to be sent within 24 hours after the disaster and D-Form have to be sent to the UP Chairman no later than 7 days of disaster.
- UP Chairman through UP Secretary combining the reports of all Wards have to send to the Chairmen of Upazila Disaster Management Committee within the next 12 hours.

vii. **Coordinator of relief activity**

- Union Parishad Chairmen will coordinate the activities of different relief and rehabilitation support team.

- Quantity and items of relief or rehabilitation materials/goods brought by relief distributing team come from outside have to be listed in a register. The team has to inform to the Control Room where they will carry out relief operation.
- Union Disaster Management Committee (UDMC) will decide the Union wise amount of relief on the basis of vulnerability and damages and will disseminate the amount / number of that relief supports among the people of each ward.

viii. Collect and saving of dry food and life saving medicines

- For instant distribution dry food such as flattened rice, puffed rice etc. have to be collected from the local market.
- Rice, pulses, flour, oil and other materials and iron sheets, hooks etc as house/ building construction materials have to be collected from the local market.
- Make a list of necessary medicine with the help of Health assistants and family welfare assistants at Union level and should collect the listed medicine from local market.
- Union Chairmen will be responsible for the coordination and arrangement of necessary vehicles like rickshaw, taxi and others for transportation of relief goods and relief workers.

ix. Treatment/Vaccination of livestock

- Considering the situation necessary medicine has to be collected from Upazila Livestock Hospital and preserved at UP Complex during disaster.
- To provide necessary training on livestock treatment to the Union Disaster Management Committee members.
- If necessary, include experienced persons with the work of livestock treatment during hazard.

x. Arrange Mock drill

- To arrange mock drill regarding warnings / forecasts, broadcast, rescue, remove and primary relief operations.
- To conduct exercise in tornado / flood prone areas.
- Arrange mock drill regarding different issues of disaster at the community in the beginning of April and September every year to examine the preparedness.
- In the mock drill emphasis should be given to the rescue of sick, disabled, children and pregnant women to shelter.
- The mock drill program has to be arranged at the vulnerable villages to disaster instead of UP office.

xi. Emergency Control Room Management

- After the occurrence of the disaster emergency control room has to be set up in Upazila Parishad. The presence of at least 3-4 volunteers and members of village police have to ensure by turns roster duty.
- Member Secretary and responsible persons will be in charge of the control room. At least 3 persons in each team and at least 3 teams of volunteer group will carry out duties by roster /turns of the control room. Member Secretary will continuously supervise and monitor the activities.

xii. Shelter /Safe Places

- Places that do not submerge during flood and away from river erosion can be used as shelter.
- The specific shelters, local schools, colleges, public and private institutions, high roads, dams may be used as shelter.

4.3 Description of the list of Upazila's Safe Places

Flood Shelter

SI	Union	Shelter /Safe Places	Area	Description of Shelter Centre/Safe Places	Capacity
1.	Kulkandi	Kulkandi Hedaitia Senior Madrasha	1 acre	It is used as a flood shelter. One and two stored buildings, Have 2 tube-wells and 4 latrines	30 families
		Kulkandi SN High School	2 acres	-	20 families

		Kulkandi Magunmia Bazar	3 acres	This market place is used as shelter during flood. There is one tube-well here. People build makeshift latrine.	600 families.
		Kulkandi Pailing Embankment	800 meter	The pilling embankment is higher ground and safe place. Cows, goats, poultry, duck, furnitures, etc are kept and use as flood shelter.	500 families
2.		Barul Shelter	5 acres	This shelter has demolished due to erosion	30-40 families
3.		Moddho Barul Shelter	4 acres	This shelter has been built by government	30 families
4.		Munia Govt. Primary School	2 acres	-	50 families
5.		Uttor Barul Govt. Primary School	1 acres	The capacity of the place is 20 families. It is 1 storied building having 2 latrines and 2 tube-wells which is used during flood.	20 families
6.		Sildah Govt. Primary School	1.5 acres	Same as above	50-60 families
7.		Belgacha Girls High School	2 acres	This place is used as flood shelter during flood. It has 2 tube-wells and 2 latrines. It is in good condtion.	50 families
8.		Munia Eidgah Ground	1.5 acres	This place is used as flood shelter during flood. It has 2 tube-wells and 2 latrines. It is in good condtion.	30-40 families
9.	Chinaduli	Gutail High School	1.3 acre	During flood the school is used as flood shelter. It has been raised by cutting earth. It capacity is 500 people. One and 2 storied building. It has 2 tube-wells and 4 latrines.	30 families
10.		Debraipech High School	1.3 acre	It condition is good. Its capacity is about 600 person. It is high land so it is used as flood shelter. One storied building. It has 2 tube-wells and 4 latrines.	20 families
11.	Sapdhori	Sapdhori High School	50 decimals	About 500 person can take shelter in this place. One storied building. It has 2 tube-wells but one out of order. It is in good condition. But there is risk of river erosion.	30 families
12.	Noarpara	Sukchori Govt. Primary School	2.5 acres	This school is two storied. It has 5 latrines and tube-wells but there is no door of the latrines. 20 families can stay here.	20 families
13.		Notunpare Govt. Primary School	60 decimals	This school building is two storied. There is one latrine and 2 tube-wells. The condition of it is good. 20 families can stay here.	20 families
14.	Islampur Sadar	Dhamkura Govt. Primary School	20 decimals	This school building is one storied. It has 1 tube-well and 1 latrine. Some places of the school needs to repair.	50 families
15.		Panchbaholi	15	This school building is two	45

		Fakirpara Registered Primary School	decimals	storied. Because of flood its floor has been cemented. It has 1 tube-well and 1 latrine. Currently its condition is good. It has capacity to provide shelter to 45 families.	families
16.	Pathorshi	Malongonj High School	1.50 acres	This school building is one storied but it is above flood level. It has 2 tube-wells and 7 latrines. It is in good condition.	1200 families
17.		Malongonj Model College	1 acre	This college building is one storied but it is above flood level. There are 3 tube-wells here, one of which has been built above flood level. There are also 4 latrines. It is used as flood shelter.	300 families
18.		Uttor Sashariabari Govt. Primary School	1 acre	Earlier the school ground was low but it has been raised 5 ft by the government. It has 2 latrines and 2 tube-wells. Its condition is good.	30-40 families
19.		Sashariabari Govt. Primary School	1 acre	Same as above	30-40 families
20.	Polbandha	Sirajabad High School	1 acre	In this field about 1,000 person can take shelter. One and two storied buildings. It has 3 tube-wells and 3 latrines. Condition of it is good.	250 families
21.		Bahadurpur Dakhil Madrasha	1 acre	In this field about 800 person can take shelter. One storied building. It has 2 tube-wells and 3 latrines. It is also used during flood. Condition of it is good.	200 families
22.	Charpathimari	Charpathimari Settlement Project No-1	10 acres	This is a government settlement project. It can accommodate 200 families. Its condition is good.	200 families
23.		Charpathimari Settlement Project No-2 (Ward No.1)	8 acres	Recently it is building. Earth cutting is going on.	1000 families

Information source: Field visit, UP and PIO

4.4 Formation of Shelter Management Committee

Shelter management is the vital part of disaster management. Lack of timely and proper maintenance shelters may become unusable. So, shelter management has been incorporated in the disaster management planning.

Why shelter management?

- Saving lives and property during disaster
- Saving lives of cattle/animals/livestock during disaster
- To ensure the use and maintenance of shelter

Shelter Management Committee

- The member of Shelter Management Committee would be 7-9 persons
- This committee will form in combination of Chairmen/Members, civil, social worker, NGO staff, land owner and volunteer

- This committee can acts their responsibilities as Management Committee with the consent of the local people.
- At least half of the members of the committee should be women.
- Orientation about the role and responsibilities of the committee (shelter management)
- Committee will play the overall management and maintenance role with the assistance of the local people
- The committee will be meeting periodically, the decision will be recorded in a book, responsibility will be distributed for implementation of the decision and time limit will be bound to accomplish the work on right time.
- The list of the shelter management committee will be attached with the disaster management plan

Which places will be used as shelter?

- Specific shelters
- Local schools, colleges
- Public and private institutions
- High road, dam/embankment

What should be considered in the shelter?

- Keep the arrangement of ecessary medicine / water purification tablets / bleaching powder
- Pure drinking water and cooking arrangements
- Proper sanitation facilities (seperately for both man and woman)
- Separate bathing facilities for both man and woman
- Keep clean and remove garbages
- Ensure security
- Appropriate lighting facilities
- The shelter should be hygienic place
- Keep registration of the people who take shelter, make the list of their goods and rostering it and back it when they returns.
- Give the responsibilities to the specific staff and volunteers in managing the shelter
- Provide food and medicine to the sheltered people
- Special attention to be given to the pregnant women, elderly and disabled

Uses of the shelter

- Shelter mainly be used for sheltering people during disaster
- Shelter can be used for social development activties except the time of disaster
- Can be used as primary medical care centre
- Can be used as adult education centre and school
- Can be used as wireless stations

Shelter Management

- Each shelter has to repair and maintenance properly. Especially it should be kept clean.
- Local initiative be taken to protect the doors and windows of the shelters
- Appropriate planning should be taken to plant trees on the shelter land
- Centre will be kept under lock and key in other time unless it is used as shelter
- The list of shelter management committee will be attached with the Disaster Management Plan.

SI	Union	Shelter /Safe Places	Responsible	Mobile
1.	Kulkandi	Kulkandi Hedaitia Senior Madrasha	Principal Rafiqul Islam	-
		Kulkandi SN High School	Sarder Jubaidur Rahman	01711-129390
		Kulkandi Magunmia Bazar	Md. Masud Rana	01734-273508
		Kulkandi Pailing Embankment	Md. Anower Hossain	01721-272892
2.		Barul Shelter	"	"
3.		Moddho Barul Shelter	Md. Abdul Khalek Chairman	01764-266500

4.		Munia Govt. Primary School	“	“
5.		Uttor Barul Govt. Primary School	“	“
6.		Sildah Govt. Primary School	“	“
7.		Belgacha Girls High School	“	“
8.		Munia Eidgah Ground	“	“
9.	Chinaduli	Gutail High School	Chairman, Chinaduli UP	-
10.		Debraipech High School	“	“
11.	Sapdhori	Sapdhori High School	-	-
12.	Noarpara	Sukchori Govt. Primary School	Head Master, Md. Sanaullah	-
13.		Notunpare Govt. Primary School	Head Master, Md. Bodiuzzaman	01922-046646
14.	Islampur Sadar	Dhamkura Govt. Primary School	Md. Rezaul Karim (Abu Bakkar)	01739-865402
15.		Panchbaholi Fakirpara Registered Primary School	AK Fazlul Haque	-
16.	Pathorshi	Malongonj High School	Md. Hasmot Ali Khan, UP Chairman	01740-990092
17.		Malongonj Model College	“	“
18.		Uttor Sashariabari Govt. Primary School	“	“
19.		Sashariabari Govt. Primary School	“	“
20.	Polbandha	Sirajabad High School	Md. Mazibar Rahman, UP Chairman	01720-645484
21.		Bahadurpur Dakhil Madrasha	“	“
22.	Charpathimari	Charpathimari Settlement Project No-1	UP Chairman, Puthimari	-
23.		Charpathimari Settlement Project No-2 (Ward No.1)	“	-

4.5 List of resources of Upazila (which may used during the disaster)

SI	Name of Union	Infrastructure/resource name	Number	Responsible Person	Description
1.	Kulkandi	Boat	01	Sanila Alam Chairman	The boat need to repair
2.	Belgacha	VGD Warehouse	01	Md. Abdul Khaleque Akanda, Chairman	To store food items
3.	Chinaduli	Warehouse	02	Government	Government but Chairman looks after it.
4.		Boat	01	Individul	-
5.	Sapdhori	Boat	01	Head Master, Md. Joynal Abedin (01721-865491). The boat was purchased with the finance from ADB fund. The teachers use it.	Keep official paddy, rice, wheat etc.
6.	Noarpara	Boat	01	Md. Moshir Rahman	The boat is okay. It is used as ferry

					to cross rivers.
7.	Islampur Sadar	Gangapara Shelter	01	Chairman 01718-127540	
8.		Boat	01	Md. Lutfor Rahman	Only used during flood
9.		Warehouse (temporary)	01	Chairman	UP Building is used as warehouse. There is no warehouse.
10.	Pathorshi	Warehouse	01	Chairman	The warehouse needs to repair to make it usable.
11.	Polbandha	Warehouse	01	Chairman	Rice, wheat, etc is stored here and then distribute
12.	Chairputhimari	Shelter	02	Chairman	One old and other one new.
13.					

Information Source: Upazila Project Implementing Officer

4.6 Funding/Finance

The income of Union Parishad comes from local income tax through auction/lease and from lease of canal, market/hat/bazar, some business trade license/bill etc. But presently the source of big hat/market has been reduced.

Income of Union Parishad/Council

Sources/ Type	Annual Income												Total
	Kulkan di	Belkach a	Chinadu li	Sapdho ri	Noarpar a	Islampu r Sadar	Pathors hi	Polbandh a	Goalerch ar	Gaibandh a	Charputhima ri	Chargoali ni	
Holding Tax	1,500	15,000	1,700	1,400	22,000	27,547	4,039	29,758	3,500	60,606	8,000	5,000	180,050
Tax on business, profession & livelihoods (trade license)	2,000	5,200	6,100	-	4,000	3,850	22,200	4,655	4,100	7,900	2,200	1,200	63,405
License issue & its permit fee by Union Parishad	-	-	-	-	-	-	-	-	-	-	-	-	-
Auction/lease (Hat, Bazar, pond, etc)	-	5,000	-	1,500	1,000	1,200	6,100	1,400	10,999	17,800	-	-	44,999
Tax on vehicles except Motor Vehicles	-	-	-	-	-	-	-	-	-	-	-	-	-
Income from asset	-	-	-	-	-	-	-	-	-	-	-	-	-
General Fund of UP	-	-	-	-	-	-	-	-	-	-	-	-	-

(b) Fund from Government

Sources/ Type	Annual Income												Total
	Kulkan di	Belkach a	Chinadu uli	Sapdho ri	Noarpar a	Islampu r Sadar	Pathors hi	Polband ha	Goalerch ar	Gaiband ha	Charputhim ari	Chargoali ni	
Agriculture, road construction & maintenance, health &	1,808,870	-	-	-	3,400,000	200,000	-	-	-	-	-	-	5,408,870

family planning													
Housing construction & repairs, development fund	-	-	-	-	-	-	-	-	-	-	-	-	-
Development Assistance Fund (LGSP)	7,34,887	10,70,528	15,47,000	10,79,627	14,00,000	11,55,312	1,35,232	12,38,348	13,33,308	18,18,253	4,86,572	11,99,343	1,31,98,410
Honorium of Chairman & Member	3,01,200	3,01,200	2,59,200	3,01,200	3,01,200	3,01,200	6,24,300	3,01,200	3,01,200	3,01,200	3,01,200	3,01,200	38,95,500
Salary of Secretary & other employees	3,95,492	4,61,712	2,30,400	4,38,924	4,69,900	4,86,612	6,26,702	4,67,514	4,15,536	4,29,300	4,13,116	2,90,700	51,25,908
Land Exchange Tax-1%	1,00,000	1,00,000	1,60,000	1,00,000	3,00,000	2,27,000	16,000	1,38,600	1,22,850	1,50,000	1,50,000	1,00,000	16,64,450

(c) Local Government

Sources/ Type	Annual Income												
	Kulkandi	Belkacha	Chinaduli	Sapdhori	Noarpara	Islampur Sadar	Pathorshi	Polbandha	Goalerchar	Gaibandha	Charpathimari	Chargoalini	Total
Upazila Parishad	-	-	-	-	-	2,00,000	-	-	-	-	-	-	2,00,000
District Parishad	-	-	-	-	-	-	-	-	-	-	-	-	-

(d) Non Government Development Organization

Sources/ Type	Annual Income												
	Kulkandi	Belkacha	Chinaduli	Sapdhori	Noarpara	Islampur Sadar	Pathorshi	Polbandha	Goalerchar	Gaibandha	Charpathimari	Chargoalini	Total
LGSP	-	-	-	-	-	-	-	-	-	-	-	-	-
LCBC	-	-	-	-	-	-	-	-	-	-	-	-	-

Income of Islampur Upazila

(a) Own Sources (Union Tax, Rate & Fees)

- Tax on HHs annual value of residential building/house: 1,80,050/-
- Tax on business, profession and livelihood (trade license): 63,405/-
- License issue and permit fees by Parishad:
- Lease money received
 - Lease money received from Hat/Baazars: 44,999
- Tax on other vehicles except motor vehicles: -
- Income from asset: -
- General fund of Union parishad: -

(b) Grants to the Government

- Development Sector
 - Agriculture, Health & Sanitation, Road construction & repair-54,08,870
 - Housing construction & repair-
 - Development Assistant Fund (LGSP): 1,31,98,410
- Establishment
 - Honorium for Chairmen & Members: 38,95,500
 - Salary of secretary and other employees: 51,25,908
- Miscellaneous
 - Land exchange Tax-1%: 16,64,450

To of strengthening the local government various donor agencies and non-government organizations are funding directly to the Union parishad. The possibility of getting more assistance is depending on the capacity, transparency and overall good governance of the Union parishad. Considering the major disaster, Union parishad will be finance to remove main barriers according to priority for comprehensive development of the Union. Each development project need to be prepared, financing and implementation considering the disaster risk reduction perspective.

4.7 Updating the Action Plan

- Planning Follow-up Committee
- Plan Implementation and Maintenance Committee

Planning Follow-up Committee

SI	Name	Professional Designation	Designation	Mobile
1.	Mr. Md. Nazrul Islam	Upazila Nirbahi Officer	Chairman	01553-545392
2.	Md. Alal Uddin	PIO	Secretary	01718-632775
3.	Sree Susanto Chandra Dey Roy	NGO Representative	NGO representative	01718-216010
4.	Md. Ramjan Ali	Upazila Engineer, LGED	Member	01715-092977
5.	Md. Halim Dulal	General Secretary, Pressclub	Member	01712-819842

Work of the Committee

- Review the draft and development of the final plan
- Take assistance from Deputy Assistant Agriculture Officer for subject based planning activities like agriculture, poultry and fisheries etc.
- Disaster Plan should be realistic i.e. emphasis on specific work and funding

Plan Implementation and Maintenance Committee

SI	Name	Professional Designation	Designation	Mobile
1.	Mr. Md. Nazrul Islam	Upazila Nirbahi Officer	Chairman	01553-545392
2.	Md. Alal Uddin	PIO	Secretary	01718-632775
3.	Ms. Sufia Begum	Upazila Female Vice Chairman	Female Representatie	01730-903018
4.	Md. Ramjan Ali	Upazila Engineer, LGED	Member	01715-092977
5.	Sree Susanto Chandra Dey Roy	NGO Representative	NGO representative	01718-216010
6.	Md. Motiar Rahman	Upazila Agriculture Officer	Member	01756-807781
7.	Md. Shafiqul Islam Dulal	Vice Chairman, Upazila Parishad	Member	01721-493865

Work of the Committee

- Every year during April-May upto date new plan has to be prepared by analyzing as well as correcting and incorporating the current plan. Member Secretary of the committee will take personal initiative in this case.
- Currection has to be incorporated by review the limitation and faults of the disaster which practically handled /managed.
- At least muck drill on disaster management has to be conducted during National Disaster Day of April/May every year following the instruction of the Department of Disaster Management.
- Disaster Management Plan (DMP) has to be authorized/ approved by the District Disaster Management Committee (DDMC).
- Have to supervise the implementation of the plan
- Have to stay in contact with various concerned organizations

Chapter Five Rescue and Rehabilitation Plan

5.1 Damages Assessment

Sectors	Hazard	Description
Agriculture	Flood	20,000 acres of agricultural crops may be submerged and damaged which will make economic loss to 35,000 families in 6 Unions under Islampur Upazila if flood occurs again like 2004 or 2007.
	River Erosion	18,500 acres of homestead land may be eroded that will affect seriously to 40,000 HHs of Kulkandi, Belgacha, Chinaduli, Sapdhori, Noarpara, Pathorshi, Polbandha, Goalerchar, Gaibandha, Chargoalini, and Charputhimari Unions under Islampur Upazila if river erosion continues as like as every year.
	Draught	Due to draught crops like- paddy, jute, wheat, etc may be burnt of 15,800 acres of land leading to food crisis to 50,000 families in 13 Unions of Islampur Upazila.
	North-wester	Due to north wester crops like- paddy, jute, wheat, etc may be damaged of 24,800 acres of land leading to food scarcity in 13 Unions of Islampur Upazila if north wester occurs again like 2012.
Fisheries	Flood	If flood like 2007 occurs then 447 ponds and canals can be washed away and fish will be run away in 13 Unions of Islampur Upazila. Crisis of fish may occur. Overall fish cultivation can be hampered due to scarcity of fish fries and brood fishes. Fishermen might be faced huge losses financially.
	River Erosion	A total of 500 ponds may be erode due to river erosion and as a result fishers of Kulkandi, Belgacha, Chinaduli, Sapdhori, Noarpara, Pathorshi, Polbandha, Goalerchar, Gaibandha, Chargoalini and Charputhimari Unions of Islampur Upazila will borne financial loss.
	Draught	100 ponds might be dried out due to draught in 13 Unions of this Upazila and as a result fish cultivation will decrease and moreover, fish crisis can be seen.
	Heavy Rainfall	Once again like heavy rainfall in 2006, 780 ponds of 13 Unions can be damaged.
Livestock	Flood	If flood like 2007 occurs, the likelihood of livestock of all Unions can be at risk and finally the livestock rearing will be disrupted.
	Draught	If draught like 2008 occurs, pastures/ feed can be shortage in all Unions by burning the green grasses. As a result livestock cultivation may disrupt seriously.
	North-wester	Once again, like the wester of 2013 occurs then livestock with other birds and animals might be died and injured and as a result people will loss their interest to rearing the livestock.
	Heavy Rainfall	If heavy rainfall like 2006 occurs then low land areas of all Unions will go down under water. It might the reason of different diseases and even death.
Health	Flood	If flood like 2007 occurs then elderly, disable, pregnant, and children of 35,000 HHs of Islampur Upazila can be attacked by water borne disease, which will affect on their health seriously and that may cause to death.

Sectors	Hazard	Description
	Draught	Due to draught disable, pregnant and children as well as other people can be attacked by various diseases of all Unions of this Upazila.
	Cold wave and Fog	If cold wave and dense fog rise like every year then human, birds and animals diseases will be increased. Especially, in heavy winter children, elderly and disabled people might be affected more. Crop damage may be increased due to dense fog.
Livelihoods	Flood	If flood like 2007 occurs then different occupational groups may be lost their jobs; their family can be faced financial crisis and that ultimately creates barrier in path of development.
	River Erosion	If river erosion like 2007 occurs then many occupational groups like fishermen, fish cultivator, businessmen, service holders might be faced financial crisis.
	Draught	Once again like the draught of 2008 may affect the livelihood of 35,000 families of 13 Unions of the Upazila which will result to food crisis.
	Heavy Rainfall	If extreme rainfall same as 2006 occurs then local low land, agricultural crops/lands, industry of all Unions might be water logged that results in loss of jobs and livelihoods of day labor, fishers, businessmen and workers.
Vegetation	Flood	If flood like 2007 occurs again, then the shortage of wood, fruit and oxygen may be seen at all Unions of Islampur Upazila.
	Draught	If draught occurs then trees can be damaged or died extensively in all the Unions of Islampur Upazila. It increases the likelihood of environmental damage and financial crisis to the local people.
	North-wester	If same type of north-wester 2013 occurs again then the tree can be broken down that results to damage of the environment and financial condition of local area.
Infrastructure	Flood	Roads, educational institutions, business enterprises, Haat and Bazar can be partly or fully submerged or damaged if flood like 2007 hits again in the area. As a result people may be deprived of health care services, education and other services.
	River Erosion	If river erosion occurs again then roads, educational institutions, business enterprises and Haat-bazars can be extinct in the river womb. Overall about 25,000 HHs may be seriously affected in such erosion.
	North-wester	If north-wester hit again like 2013 then educational institutions, households, and business enterprises may be damaged partially or fully.
Kasha (bronge) Industry	Flood	If flood like 2007 occurs again then 1,500 Kashari/ Nokshi Kantha enterprises of Islampur Upazila may be submerged in water and those households can be affected will seriously incur financial loss.
	River Erosion	If river erosion like 2007 occurs then 30-40 occupational families may fully or partially incur serious financial loss.
	Heavy Rainfall	Once again like the heavy rainfall like 2006 may lead to financial loss of the families who are involved in Kasha and Nokshi Kantha weaving/ making.

5.2 Fast/Early Recovery

5.2.1 Administrative Re-arrangement

SL	Name	Designation	Mobile
1.	Md. Nobi Newaj Khan Lohani (Bipul) Chairman, Upazila Parishad	Convenor	01914-909095
2.	Md. Nazrul Islam Upazila Nirbahi Officer	Member	01553-545392
3.	Md. Alal Uddin PIO	Member	01718-632775

5.2.2 Clean Debris

SL	Name	Designation	Mobile
1.	Md. Ramjan Ali Upazila Engineer, LGED	Convenor	01715-092977
2.	Md. Habibur Rahman UP Chairman, Islampur	Member	01718-127580
3.	Susanto Chandra Dey NGO Representative, Unnayan Sangha	Member	01718-216010

5.2.3 Restart Public Service

SL	Name	Designation	Mobile
1.	Md. Abdul Hamid	Upazila Social Welfare Officer	01911-702868
2.	Md. Abdul Hai Sarkar	Officer Incharge, Islampur Thana	01713-374046
3.	Md. Mizanul Haque	Upazila Family Planning Officer	01553-366652

5.2.4 Emergency Livelihood Assistance

SL	Name	Designation	Mobile
1.	Md. Motiar Rahman Upazila Agriculture Officer	Convenor	01756-807781
2.	Md. Alal Uddin PIO	Member	01718-632775
3.	Md. Harunur Rashid Upazila Social Welfare Officer	Member	01718-632775

List of Villages and Mouza in Islampur Upazila

SL #	Union	Name of Village, Mouza and Ward Number		
		Village	Mouza	Ward
1.	Kulkandi	Birkursha	Birkumara	Ward No.2
2.		Char Kulkandi	Char Kulkandi	Ward No. 5
3.		Horin Dhara	Horin Dhara	Ward No.3
4.		Jigatola	Jigatola	Ward No.1
5.		Kulkandi	Kulkandi	Ward No. 4,5, 6, 7, 8 & 9
6.		Mia Para	Kulkandi	Ward No.4
7.		Mordar Para	Kulkandi	Ward No.4
8.		Bepari Para	Kulkandi	Ward No.7
9.		Purbo Para	Kulkandi	Ward No. 9
10.		Joddar Para	Kulkandi	Ward No. 8
11.		Akonda Para	Kulkandi	Ward No.7
12.		Poschim Para	Kulkandi	Ward No. 5
13.		Atiyamari	Kulkandi	Ward No. 4
14.	Belgasa	Burul	Burul	Ward No. 8
15.		Belgasa	Belgasa	Ward No.3
16.		Dhontola	Dhontola	Ward No.1
17.		Munniya	Munniya	Ward No. 9
18.		Shildaho	Shildaho	Ward No.7
19.		Shindurtoli	Shindurtoli	Ward No.7
20.		Beregram	Shindurtoli	Ward No.1
21.		Kasima	Shindurtoli	Ward No.2
22.		Ghona Para	Shindurtoli	Ward No.3
23.		Goaler doba	Shindurtoli	Ward No. 5
24.		Fokir Para	Shindurtoli	Ward No.3
25.		Majh Para	Shindurtoli	Ward No.1
26.		Uttor Borul	Shindurtoli	Ward No. 4
27.		Uttor Moddho Belgasa	Shindurtoli	Ward No.6
28.		Mia Para	Shindurtoli	Ward No. 4
29.		Ghona Para	Shindurtoli	Ward No.3
30.	Chinaduli	Baliadaho	Baliadaho	Ward No. 7, 8 and 9
31.		Bamona	Bamona	Ward No. 5 and 6
32.		Char- Nandonar Para	Char- Nandonar Para	Ward No. 8
33.		Chinaduli	Chinaduli	Ward No. 8
34.		Gilabari	Gilabari	Ward No. 1, 2 and 3
35.		Nandonar Para	Nandonar Para	Ward No. 8
36.		Purbo Boliadaho	Nandonar Para	Ward No. 9
37.		Poschim Baliadaho	Nandonar Para	Ward No. 9
38.		Purbo Bamona	Nandonar Para	Ward No. 6
39.		Poschim Bamona	Nandonar Para	Ward No. 5
40.		Sotodely	Nandonar Para	Ward No. 6
41.		Purbo Chinaduli	Nandonar Para	Ward No. 8
42.		Debraypech	Nandonar Para	Ward No. 9
43.		Pasloyarbari	Nandonar Para	Ward No. 7
44.		Shing Vanga	Nandonar Para	Ward No. 7
45.		Ajombad	Nandonar Para	Ward No. 7
46.		Dewan Para	Nandonar Para	Ward No. 7
47.	Sardar Para	Nandonar Para	Ward No. 8	

SL #	Union	Name of Village, Mouza and Ward Number		
		Village	Mouza	Ward
48.		Poschim Chinaduli	Nandonar Para	Ward No. 8
49.		Foliamari	Nandonar Para	Ward No. 2
50.		Kamariya Para	Nandonar Para	Ward No. 2
51.		Akonda Para	Nandonar Para	Ward No. 1
52.		Gutail Bazar	Nandonar Para	Ward No. 1
53.		Dokkhin Gilabari	Nandonar Para	Ward No. 3
54.		Nodi Para	Nandonar Para	Ward No. 1
55.		Jognay	Jognay	Ward No. 1
56.		Char-shisuya	Char-shisuya	Ward No. 1
57.		Char-Dighaye	Char-Dighaye	Ward No. 2
58.		Sapdhori	Sapdhori	Ward No. 2
59.		Bir Sapdhori	Bir Sapdhori	Ward No. 2
60.		Bhangabari	Bhangabari	Ward No. 8
61.		Chenjaniya	Chenjaniya	Ward No. 9
62.		Projapoti	Projapoti	Ward No. 8
63.		Shishua	Shishua	Ward No. 2
64.		Jigatola	Shishua	Ward No. 8
65.		Kudal dhuya	Shishua	Ward No. 5
66.		Rayer Para	Shishua	Ward No. 5
67.		Endul Para	Shishua	Ward No. 8
68.		Akonda Para	Shishua	Ward No. 7
69.		Rajapur	Shishua	Ward No. 5
70.		Kahsriduba	Shishua	Ward No. 3
71.		Namar Char	Shishua	Ward No. 3
72.		Naya Para	Shishua	Ward No. 6
73.		Fokir Para	Shishua	Ward No. 6
74.		Dokkhin Jordoba	Shishua	Ward No. 5
75.		Mondol Para	Shishua	Ward No. 5
76.		Uttor Shishua	Shishua	Ward No. 1
77.		Dokkhin Shishua	Shishua	Ward No. 2
78.		Poschim Chenganiya	Shishua	Ward No. 9
79.		Purbo Chenganiya	Shishua	Ward No. 8
80.	Noarpara	Katma	Katma	Ward No. 8
81.		Kajla	Kajla	Ward No. 7 and 9
82.		Maijbari	Maijbari	Ward No. 8
83.		Noarpara	Noarpara	Ward No. 1
84.		Sonamukhi	Noarpara	Ward No. 1
85.		Boushergar	Noarpara	Ward No. 2
86.		Uliya	Noarpara	Ward No. 2
87.		Koritub	Noarpara	Ward No. 2
88.		RajNagar	Noarpara	Ward No. 3
89.		Rum Bhadra	Noarpara	Ward No. 8
90.		Notun Para	Noarpara	Ward No. 8
91.		Broghour	Noarpara	Ward No. 5
92.		Tartapara	Noarpara	Ward No. 6
93.	Islampur Sadar	Gonga Para	Gonga Para	Ward No.1
94.		Shangkarpur	Shangkarpur	Ward No.2
95.		Panchbaria	Panchbaria	Ward No. 3 and 8
96.		Pocha Bahla	Pocha Bahla	Ward No. 5;6;7;8 and 9
97.		Kachihara	Panchbaria	Ward No.3
98.		Sarkar Para	Pocha Bahla	Ward No.6

SL #	Union	Name of Village, Mouza and Ward Number		
		Village	Mouza	Ward
99.		Pocha Bahla Alaipar	Pocha Bahla	Ward No. 5
100.		Pocha Bahla Moddho Para	Pocha Bahla	Ward No.7
101.		Pocha Bahla Fokir Para	Pocha Bahla	Ward No. 8
102.		Dhompura	Pocha Bahla	Ward No. 9
103.	Parthoshi	Dhengar gar	Dhengar gar	Ward No. 8
104.		Gumariya	Gumariya	Ward No.7
105.		Hariabari	Hariabari	Ward No. 4
106.		Krishna Nagar	Krishna Nagar	Ward No.1
107.		Laoudotta	Laoudotta	Ward No.6
108.		Moja-ata	Moja-ata	Ward No. 4
109.		Mukh shimla	Mukh shimla	Ward No. 5
110.		Parthoshi	Parthoshi	Ward No.3
111.		Radhir Augla	Radhir Augla	Ward No. 5
112.		Rouhar kanda	Rouhar Kanda	Ward No.6
113.		Shashariabari	Shashariabari	Ward No.1
114.		Purbo Dhengar gar	Shashariabari	Ward No. 9
115.		Dokkhin Dhengar gar	Shashariabari	Ward No. 8
116.		Poschim Moja-ata	Shashariabari	Ward No.4
117.		Purbo Moja-ata	Shashariabari	Ward No.4
118.		Muradabad	Shashariabari	Ward No.2
119.		Jarul-tola	Shashariabari	Ward No.7
120.		Molomganj	Shashariabari	Ward No.3
121.		Delirpar	Shashariabari	Ward No.7
122.		Baniabari	Shashariabari	Ward No. 8
123.	Polbandha	Shirajabad	Shirajabad	Ward No. 1, 2 and 3
124.		Bahadurpur	Bahadurpur	Ward No. 4, 5 and 6
125.		Batikamari	Batikamari	Ward No. 7, 8 and 9
126.		Char Chariya	Char Chariya	Ward No. 6
127.		Uttor Shirajabad	Char Chariya	Ward No. 1
128.		Poschim Shirajabad	Char Chariya	Ward No. 2
129.		Dokkhin Shirajabad	Char Chariya	Ward No. 3
130.		Uttor Bahadurpur	Char Chariya	Ward No. 4
131.		Purbo Bahadurpur	Char Chariya	Ward No. 5
132.		Dokkhin Bahadurpur	Char Chariya	Ward No. 6
133.		Char Batikamari	Char Chariya	Ward No. 7
134.		Uttor Batikamari	Char Chariya	Ward No. 8
135.		Dokkhin Batikamari	Char Chariya	Ward No. 9
136.	Goaler -Char	Malmara	Malmara	Ward No. 1;2;3 and 8
137.		Goaler Char	Goaler Char	Ward No. 7
138.		Kasimar Char	Kasimar Char	Ward No. 9
139.		Kadom-toli	Kadom-toli	Ward No.5 and 6
140.		Moholgiri	Moholgiri	Ward No. 8 and 9
141.		Mohammadpur	Moholgiri	Ward No. 8
142.		Shawvar Char	Moholgiri	Ward No. 5
143.		Shovukura	Moholgiri	Ward No. 6
144.		Moholgiri	Moholgiri	Ward No. 8
145.		Kumir daho	Moholgiri	Ward No. 1
146.		Belaki Para	Moholgiri	Ward No. 3
147.	Gaibandha	Char Dadna	Char Dadna	Ward No. 1,2 and 3
148.		Gaibandha	Gaibandha	Ward No. 4,5,6 and 9
149.		Gopal Nagar	Gopal Nagar	Ward No. 7;8 and 9

SL #	Union	Name of Village, Mouza and Ward Number		
		Village	Mouza	Ward
150.		Sharmar	Sharmar	Ward No. 4
151.		Bot Char	Sharmar	Ward No.1
152.		Islampur Para	Sharmar	Ward No.1
153.		Porar Char	Sharmar	Ward No.2
154.		Sarkar Para	Sharmar	Ward No. 4
155.		Tengrakura	Sharmar	Ward No.1
156.		Bhatia Para	Sharmar	Ward No.3
157.		Tungriya	Sharmar	Ward No.1
158.		Shaha Para	Sharmar	Ward No. 4
159.		Aguner Char	Sharmar	Ward No. 5
160.		Mora Kandi	Sharmar	Ward No.6
161.		Datta Para	Sharmar	Ward No.7
162.		Fulkar Char	Sharmar	Ward No.7
163.		Karoy-tola	Sharmar	Ward No. 8
164.		Tengra Para	Sharmar	Ward No.6
165.		Malpara	Sharmar	Ward No.6
166.		Dukpara	Sharmar	Ward No.6
167.		KhoraKandi	Sharmar	Ward No.6
168.		Teghuriya	Sharmar	Ward No.1
169.		Kandar Char	Sharmar	Ward No.3
170.		Mohish kura	Sharmar	Ward No.3
171.		Adorsha Gram	Sharmar	Ward No. 4
172.		Gonga Para	Sharmar	Ward No.3
173.		Chandonpur	Sharmar	Ward No. 9
174.		Araymari	Sharmar	Ward No. 9
175.		Napitar Char	Sharmar	Ward No. 4
176.		Bolida Para	Sharmar	Ward No. 5
177.	Char Puthimari	Kismat Gomindi	Kismat Gomindi	Ward No. 7, 8 and 9
178.		Baghordi	Baghordi	Ward No.7, 8 and 9
179.		Uttor Goalini	Uttor Goalini	Ward No. 4,5 and 6
180.		Char Puthimari	Char Puthimari	Ward No. 1, 2 and 3
181.		Shajaler Char	Char Puthimari	Ward No.1
182.		Peychar Char	Char Puthimari	Ward No.2
183.		Chiner Char	Char Puthimari	Ward No.3
184.		Benuyar Char	Char Puthimari	Ward No. 1, 5 and 6
185.		Augrakhali	Char Puthimari	Ward No.7
186.		4 No. Char	Char Puthimari	Ward No. 8
187.		Baliyamari	Char Puthimari	Ward No. 9
188.		Chotla Para	Char Puthimari	Ward No.1
189.		Tabur Char	Char Puthimari	Ward No. 8
190.		Decreeer Char	Char Puthimari	Ward No.6
191.	Char Goalini	Uttor Goalini	Uttor Goalini	Ward No. 1,2,4 and 5
192.		Char Goalini	Char Goalini	Ward No. 3, 6,7,8 and 9
193.		Decreeer Char	Char Goalini	Ward No. 7,8 and 9
194.		Amdunga	Char Goalini	Ward No. 7
195.		Kandar Char	Char Goalini	Ward No. 1 and 2
196.		Lokkipur	Char Goalini	Ward No. 4 and 5
197.		Horin Dhora	Char Goalini	Ward No. 3
198.		Pichirpur	Char Goalini	Ward No. 6
199.	Pourashava	Doriyabad	Doriyabad	Ward No.1
200.		Islampur	Islampur; Kingjalla	Ward No.2

SL #	Union	Name of Village, Mouza and Ward Number		
		Village	Mouza	Ward
201.		Moujalla	Moujalla	Ward No.3
202.		Notar-kanda	Kismat-Jalla, Pakamuri	Ward No. 8
203.		Vengura	Vengura; Panchbaria	Ward No. 5
204.		Gaoukura	Gaoukura; Polbandha Char-Gaoukura	Ward No.6
205.		Polbandha	Polbandha	Ward No.7
206.		Teghoriya	Teghoriya,Polbandha	Ward No. 8
207.		Tongyer Alga	Tongyer Alga	Ward No. 9
208.		Fokir Para	Tongyer Alga	Ward No.2
209.		Uttor Doriyabad	Tongyer Alga	Ward No.1
210.		Dokkhin Doriyabad	Tongyer Alga	Ward No.1
211.		Islampur	Tongyer Alga	Ward No.2
212.		Kingjalla	Tongyer Alga	Ward No.2
213.		Moujalla	Tongyer Alga	Ward No.3
214.		Patny Para	Tongyer Alga	Ward No.3
215.		Sardar Para	Tongyer Alga	Ward No.3
216.		Dokkhin Kismat Jalla	Tongyer Alga	Ward No. 8
217.		Kashari Para	Tongyer Alga	Ward No.1
218.		Notar-kanda	Tongyer Alga	Ward No. 8
219.		Bayen Para	Tongyer Alga	Ward No. 8
220.		Bepari Para	Tongyer Alga	Ward No. 8
221.		Uttor Vengura	Tongyer Alga	Ward No. 5
222.		Dokkhin Vengura	Tongyer Alga	Ward No. 5
223.		Koybot Para	Tongyer Alga	Ward No. 8
224.		Poschim Vengura	Tongyer Alga	Ward No. 5
225.		Purbo Vengura	Tongyer Alga	Ward No. 5
226.		Dhalir Bari	Tongyer Alga	Ward No. 5
227.		Kachari Para	Tongyer Alga	Ward No.6
228.		Dorji Para	Tongyer Alga	Ward No.6
229.		Khaley Para	Tongyer Alga	Ward No.6
230.		Mondol Para	Tongyer Alga	Ward No.6
231.		Bepari Para	Tongyer Alga	Ward No.6
232.		Ghona Para	Tongyer Alga	Ward No.6
233.		Dhomkura	Tongyer Alga	Ward No.7
234.		Bileyer par	Tongyer Alga	Ward No.7
235.		Ujan par	Tongyer Alga	Ward No.7
236.		Vati Para	Tongyer Alga	Ward No.7
237.		Ghona Para	Tongyer Alga	Ward No.7
238.		Poschim Polbandha	Tongyer Alga	Ward No.7
239.		Boyalmari	Tongyer Alga	Ward No. 8
240.		Mirpara	Tongyer Alga	Ward No. 8
241.		Mia Para	Tongyer Alga	Ward No. 8
242.		Khaley Para	Tongyer Alga	Ward No. 8
243.		Dhanna Para	Tongyer Alga	Ward No. 9
244.		Totongyer Alga	Tongyer Alga	Ward No. 9
245.		Uttor Totongyer Alga	Tongyer Alga	Ward No. 9
246.		Dokkhin Totongyer Alga	Tongyer Alga	Ward No. 9
247.		Moddho Totongyer Alga	Tongyer Alga	Ward No. 9
248.		Guysi bari	Tongyer Alga	Ward No. 9

Source of information: Union Parishad

Union-wise name, location and condition of bridges:

SL #	Union	Location	Situated on which River / Canal / Road	Present Condition
1.	Goaler Char	Ward No. 6; near Gaibandha border at Shovukura	Branch of Brammaputra River	This was built in 2000. Both side of the bridge requires to filup earth.
2.		Ward No. 7; near Kader Guyen's house at Goaler Char	Branch of Brammaputra River at Goaler Char	Overall condition of this bridge is good.
3.		Ward No. 7; near Jabbar's house at Goler Char	Branch of Brammaputra River at Goaler Char	Overall condition of this bridge is good.
4.		Ward No. 8; near Chamarbari at Moholgiri	Branch of Brammaputra River at Moholgiri	This was built in 2000. Both side of the bridge requires to filup earth.
5.		Ward No. 8; near Moholgiri Hospital	Branch of Brammaputra River Brommaputra at Moholgiri	This was built in 2000. Both side of the bridge requires to filup earth.
6.		Ward No. 8; near Anu's house at Moholgiri	Branch of Brammaputra River at Moholgiri	Overall condition of this bridge is good.
7.		Ward No. 2; near Bot-tola Road at Malmara Moholgiri	Branch of Brammaputra River at Malmara Moholgiri	The bridge is good but the road is broke.
8.		Ward No. 2; near Helal's house at Malmara Mohammadpur Bazar Road	Branch of Brammaputra River at Malmara Mohammadpur Bazar	Overall condition of this bridge is good.
9.		Ward No. 2; near Malmara Mondolbari Mosque	Branch of Brammaputra River at Malmara Mondolbari Mosque	Overall condition of this bridge is good.
10.		Ward No. 2; west side of Malmara Aliya Madrasha	Branch of Brammaputra River at Malmara	Overall condition of this bridge is good.
11.		Ward No. 8; near Abed's house at Mohammadpur	Branch of Brammaputra River at Mohammadpur	Road is crack & both sides have hole to the approach road to this bridge.
12.		Ward No. 8; near Saher Alli's house at Mohammadpur	Branch of Brammaputra River at Mohammadpur	This is repairable as some spots are broken.
13.		Ward No. 6; near Joynal's house at Shovukura Dokkhin Para	Branch of Brammaputra River at Shovukura Dokkhin Para	This was built in 2000. Overall condition of this bridge is good.
14.	Belgasa	Ward No. 8; east side of Manik Mia's house at Moddho Para	Situated on the canal at Moddho Para	Overall condition of this bridge is good.
15.		Ward No. 8; the Kazima bridge on the canal	Situated on the canal at Kasima	Overall condition of this bridge is good.
16.		Ward No. 8; east side of Foylamari Eidgah Ground	On Foylamari canal	Overall condition of this bridge is good.
17.		Ward No. 3; in front of the house of Tara Mia at	On the canal at Hairedoba	Some parts of this bridge is broken.

SL #	Union	Location	Situated on which River / Canal / Road	Present Condition
		Hariadobe		
18.		Ward No. 3; in front of Salam's shop at Haridoba	On the canal at Hairedoba	Before the bridge were Good & this is required to repair.
19.		Ward No. 3; in front of the Primary School at Dhontola	On Sutikhali canal at Dhontola	Before the bridge was good. Now it needs to repair.
20.	Parthoshi	Ward No. 7; Halholia bridge	On the murshy land at Halholia	Present status of the bridge is good.
21.		Ward No. 7; Delirpar bridge	On a branch River of Brammaputra at Delirpar	Present status of the bridge is good.
22.		Ward No. 7; Gamaria bridge	On the Kurerpar Mal	Present status of the bridge is good.
23.		Ward No. 8; Nobokura bridge	On the canal at Nobokura	Present status of the bridge is good.
24.		Ward No. 6; Bulbuli bridge	On a branch River of Brammaputra at Bulbuli	Present status of the bridge is good.
25.		Ward No. 7; Uttor Delirpar bridge	On the Beel at Uttor Delirpar	Present status of the bridge is good.
26.		Ward No. 7; Dokkhin Delirpar bridge	On the Beel at Dokkhin Delirpar	Present status of the bridge is good.
27.	Char-puthiyamari	Ward No. 1; at Akonda Bazar	On a branch River of Brammaputra at Akonda Bazar	Present status of the bridge is good.
28.		Ward No. 3; at Chinar Char Nama Para	On a branch River of Brammaputra at Chinar Char Nama Para	Overall condition of this bridge is good.
29.		Ward No. 3; at Chinar Char Bepari Para	On a branch River of Brammaputra at Chinar Char Bepari Para	Overall condition of this bridge is good.
30.		Ward No. 3; in front of the house of Lotif's Munshi at Chinar Char	On a branch River of Brammaputra at Chinar Char	Overall condition of this bridge is good.
31.		Ward No. 3; in front of Tokamar Bari at Chinar Char	On the River at Chinar Char	Overall condition of this bridge is good.
32.		Ward No. 8; at Benuyar Char Moddha Khali	On the River Benuyar Char Moddha Khali	Overall condition of this bridge is good.
33.		Ward No. 8; in front of the house of Rahman's house at Benuyar Char	On the River at Benuyar Char	Overall condition of this bridge is good.
34.		Ward No. 1; in front the house of Alim Uddin's house at Surjonaga	On the River at Surjonaga	Overall condition of this bridge is good.
35.		Ward No. 8; in front of the Zia Uddin's house at Benuyar Char	On the River at Benuyar Char	Overall condition of this bridge is good.
36.		Ward No. 5; in front of the Gaye Mondol's house at Benuyar Char	On the River at Benuyar Char	Overall condition of this bridge is good.
37.		Ward No. 2; at Pechar Char Pagla Para	On the River at Pechar Char Pagla Para	Overall condition of this bridge is good.
38.		Ward No. 1; at Ayermari	On the River at Ayermari	Overall condition of this bridge is good.

SL #	Union	Location	Situated on which River / Canal / Road	Present Condition
39.		Ward No. 1; east side of Ayermari	On the River at Ayermari	Overall condition of this bridge is good.
40.		Ward No. 6; at Benuyar Char Uttor Para	On the River at Benuyar Char Uttor Para	Overall condition of this bridge is good.
41.		Ward No. 6; in front of the house of Barek Master at Benuyar Char	On a branch River of Brammaputra at Benuyar Char	Overall condition of this bridge is good.
42.		Ward No. 6; in front the house of Kiron at C&B Road	On a branch River of Brammaputra at C&B Road	Overall condition of this bridge is good.
43.		Ward No. 5; west side of the Benuyar Char Bazar	On a branch River of Brammaputra at Benuyar Char Bazar	Overall condition of this bridge is good.
44.		Ward No. 8; in front the house of Al-Kader at Benuyar Char	On a branch River of Brammaputra at Benuyar Char at Benuyar Char	Overall condition of this bridge is good.
45.	Char Goalini	Ward No. 1; in front of Kandar Char Bazar	On a branch River of Brammaputra at Kandar Char Bazar	Overall condition of this bridge is good.
46.		Ward No. 1; at Kandar Char Anando Bazar	On a branch River of Brammaputra at Kandar Char	Overall condition of this bridge is good.
47.		Ward No. 1; in front the house of Mukhles at Pirijpur	On a branch River of Brammaputra at Pirijpur	Overall condition of this bridge is good.
48.		Ward No. 1; south side Azad's house at Horin Dhara	On a branch River of Brammaputra at Horin Dhara	Overall condition of this bridge is good.
49.		Ward No. 1; in front of Shahjan Mia's house at Lokkhipur	On a branch River of Brammaputra at Lokkhipur	Overall condition of this bridge is good.
50.		Ward No. 1; west side of Hashem's house at Kandar Char	On a branch River of Brammaputra at Kandar Char	Overall condition of this bridge is good.
51.	Noarpara	Ward No. 3; near Fojol's house at Kori-Tosir	On a branch River of Jamuna at Kori-Tosir	Overall condition of this bridge is good.
52.		Ward No. 6; south side of Govt. Primary School at Purbo Noyapara	On a branch River of Jamuna at Purbo Noyapara	Overall condition of this bridge is good.
53.		Ward No. 8; by the side of Rohij Uddin's house at Notun Par	On a branch River of Jamuna	Overall condition of this bridge is good.
54.		Ward No. 8; by the side of Katma Bazar	On a branch River of Jamuna at Katma Bazar	Overall condition of this bridge is good.
55.		Ward No. 5; by the side of Bhangbari School	On a branch River of Jamuna at Bhangbari School	Overall condition of this bridge is good.
56.		Ward No. 2; west side of Uliya Bazar	On a branch River of Jamuna at Uliya Bazar	Overall condition of this bridge is good.
57.		Ward No. 3; west side of Rum Bhadra Bazar	On a branch River of Jamuna at Rum Bhadra	Overall condition of this bridge is good.
58.		Ward No. 6; east side of Noyar Para Govt. Primary	On a branch River of Jamuna at Noyar Para	Overall condition of this bridge is good.

SL #	Union	Location	Situated on which River / Canal / Road	Present Condition
		School		
59.		Ward No. 8; south side of the Raged's house at Hargila	On a branch River of Jamuna at Hargila	Overall condition of this bridge is good.
60.	Chinaduli	Ward No. 2; Kasima bridge	On a branch River of Jamuna at Kasima	Overall condition of this bridge is good.
61.		Ward No. 1; In front of the house of Rohim Mia at Gilabari	On a branch River of Jamuna at Gilabari	Overall condition of this bridge is good.
62.		Ward No. 1; south side Jahid Mia's house at Nodi Para	On a branch River of Jamuna at Nodi Para	Overall condition of this bridge is good.
63.		Ward No. 2; Delipar bridge	On a branch River of Jamuna at Delipar	Overall condition of this bridge is good.
64.		Ward No. 2; In front the house of Sajol at Dokkhin Gilabari	On a branch River of Jamuna at Dokkhin Gilabari	Overall condition of this bridge is good.
65.		Ward No. 2; Choto Delir Par bridge	On a branch River of Jamuna at Choto Delir Par	Overall condition of this bridge is good.
66.		Ward No. 7; In front the house of Pahlowan at Pahlowanbad	On a branch River of Jamuna at Pahlowanbad	Overall condition of this bridge is good.
67.		Ward No. 7; In front of the house of Helal at Dokkhin Chinaduli	On a branch River of Jamuna at Dokkhin Chinaduli	Overall condition of this bridge is good.
68.		Ward No. 8; By the side of Mosque at Sardar Para	On a branch River of Jamuna at Sardar Para	Overall condition of this bridge is good.
69.		Ward No. 9; By the side of Govt. Primary School at Purbo Baliadaho	On a branch River of Jamuna at Purbo Baliadaho	Overall condition of this bridge is good.
70.		Ward No. 9; By the side of Amtoli Bazar at Poschim Baliadaho	On a branch River of Jamuna at Poschim Baliadaho	Overall condition of this bridge is good.
71.	Gaibandha	Ward No. 1; Char Dadna Baro bridge	On a branch River of Brammaputra at Char Dadna	Overall condition of this bridge is good.
72.		Ward No. 1; Bridge at Botchar Baro Rasta	On a branch River of Brammaputra at Botchar	Overall condition of this bridge is good.
73.		Ward No.1; Tengrakura Baro bridge	On a branch River of Brammaputra at Tengrakura	Overall condition of this bridge is good.
74.		Ward No. 2; At Porar Char Poschim Para	On a branch River of Brammaputra at Porar Char Poschim Para	Overall condition of this bridge is good.
75.		Ward No. 2; Porar Char Rongin bridge	On a branch River of Brammaputra at Porar Char	Overall condition of this bridge is good.
76.		Ward No. 2; In fornt of Porar Char	On a branch River of Brammaputra at Porar Char	Overall condition of this bridge is good.
77.		Ward No. 3; Near Moydan's house at Mohishakura	On a branch River of Brammaputra at Mohishakura	Overall condition of this bridge is good.
78.		Ward No. 3; At Mohishkura	On a branch River of Brammaputra at	Overall condition of this bridge is good.

SL #	Union	Location	Situated on which River / Canal / Road	Present Condition
			Mohishkura	
79.		Ward No. 3; At Mohishkura Dokkhin Para	On a branch River of Brammaputra at Mohishkura Dokkhin Para	Overall condition of this bridge is good.
80.		Ward No. 3; In front of Deru's house at Purbo Para	On a branch River of Brammaputra at Purbo Para	Overall condition of this bridge is good.
81.		Ward No. 3; behind Deru's house at Purbo Para	On a branch River of Brammaputra at Purbo Para	Overall condition of this bridge is good.
82.		Ward No. 8; At Porabari Bolida Para	On a branch River of Brammaputra at Porabari Bolida Para	Both sides of this bridge require to fillup the soil /earth.
83.		Bridge in Adorsha Gram Road	On a branch River of Brammaputra at Adorsha Gram	Both sides of this bridge require to fillup the soil/ earth.
84.		Ward No. 5; bridge in front of Noya Malomara	On a branch River of Brammaputra at Noya Malomara	Overall condition of this bridge is good.
85.		Ward No. 5; Near Kodom-tola bridge at Bolida Para	On a branch River of Brammaputra at Aguner Char	Overall condition of this bridge is good.
86.		Ward No. 5; Bridge at Aguner Char bridge	On a branch River of Brammaputra at Aguner Char	Overall condition of this bridge is good.
87.		Ward No. 5; At Sutar Para	On a branch River of Brammaputra at Sutar Para	Overall condition of this bridge is good.
88.		Bridge in front of Porabari	On a branch River of Brammaputra at Porabari	Overall condition of this bridge is good.
89.		Ward No. 6; Doshani bridge on the River of Tungra Para	On the River of Doshani at Tungra Para	Overall condition of this bridge is good.
90.		Ward No. 7; At Mora Kandi Tungra Para	On a branch River of Brammaputra at Mora Kandi Tungra Para	Overall condition of this bridge is good.
91.		Ward No. 6; At Malpara	On a branch River of Brammaputra at Malpara	Overall condition of this bridge is good.
92.		Ward No. 6; At Shaha Para Dukpara Road	On a branch River of Brammaputra at Shaha Para	Overall condition of this bridge is good.
93.		Ward No. 6; At Sarkar Para Mora Kandi	On Doshani River	The bridge requires to repair.
94.		Ward No. 8; At Karoy-tola Katakhal	On a branch River of Brammaputra at Karoy-tola	Overall condition of this bridge is good.
95.		Ward No. 8; At Karoy-tola Kanda Para	On a branch River of Brammaputra at Karoy-tola	Overall condition of this bridge is good.
96.		Ward No. 8; At Karoy-tola Oherkhali	On a branch River of Brammaputra at Karoy-tola	Overall condition of this bridge is good.
97.		Ward No. 9; Chandonpur Bonde Alli bridge	On a branch River of Brammaputra at Chandonpur	Overall condition of this bridge is good.

SL #	Union	Location	Situated on which River / Canal / Road	Present Condition
98.		Ward No. 9; Baro Bridge behind Chandonpur	On a branch River of Brammaputra at Chandonpur	Overall condition of this bridge is good.
99.		Ward No. 9; Baro Bridge in front of Chandonpur	On a branch River of Brammaputra at Chandonpur	Overall condition of this bridge is good.
100.	Islampur Sadar	Ward No. 1; Near Gonga Para Bazar	On a branch River of Jamuna at Gonga Para Bazar	Overall condition of this bridge is good.
101.		Ward No. 1; near Bojlul Haque's at Nawvanga	On a branch River of Jamuna at Nawvanga	Overall condition of this bridge is good.
102.		Ward No. 1; At Gonga Para Maderdaho	On the Beel at Gonga Para Maderdaho	Overall condition of this bridge is good.
103.		Ward No. 1; near Delu's shop at Aonda Bari	On a branch River of Jamuna at Aonda Bari	Overall condition of this bridge is good.
104.		Ward No. 2; near Belal Member's house at Shangkorpur	On a branch River of Jamuna at Shangkorpur	Overall condition of this bridge is good.
105.		Ward No. 3; At Panchbaria Road	On a branch River of Jamuna	Overall condition of this bridge is good.
106.		Ward No. 8; At Panchbaria Pucca (paved) Road	Panchbaria Pucca (paved) Road	Overall condition of this bridge is good.
107.		Ward No. 9; On Buygar Canal at Dharmkura	Buygar Canal at Dharmkura	Overall condition of this bridge is good.
108.		Ward No. 5; Near Alay bridge at Pocha Bahola	On a branch River of Jamuna at Pocha Bahola	Overall condition of this bridge is good.
109.		Ward No. 8; At Panchbaria Goimari	On a branch River of Jamuna at Goimari	Overall condition of this bridge is good.
110.		Ward No. 8; On Chowdhury Canal at Panchbaria	On Chowdhury Canal at Panchbaria	Overall condition of this bridge is good.
111.		Ward No. 8; At Panchbaria Shatani canal	On Shatani canal	Overall condition of this bridge is good.
112.		Ward No. 8-5; In front of Jhanu Sarker's house at Panchbaria Dokkhin Para	On a branch River of Jamuna at Panchbaria Dokkhin Para	Overall condition of this bridge is good.
113.		Ward No. 5; in front of Adorsha Gram at Pocha Bahola	On a branch River of Jamuna at Pocha Bahola	Overall condition of this bridge is good.
114.	Polbandha	Ward No. 6; On the still bridge of old Brammaputra River at Bahadurpur	On the River of Brammaputra at Bahadurpur	Overall condition of this bridge is good.
115.				
116.		Ward No. 6; the paved road on the south side of Ajahar Alli's house at Bahadurpur	On the canal at Bahadurpur	Overall condition of this bridge is good.
117.		Ward No. 6; on the paved road on the east side of Babor Alli's house at Dokkhin Bahadurpur	On the canal at Dokkhin Bahadurpur	Overall condition of this bridge is good.
118.		Ward No. 6; on the paved road on south side of Moni's house at Bahadurpur	On the River of Brammaputra at Bahadurpur	Overall condition of this bridge is good.
119.		Ward No. 5; by the side of Primary School at Purbo Bahadurpur	On the River of Brammaputra at Purbo Bahadurpur	The bridge situated by the side of river. Soil has eroded to the river.

SL #	Union	Location	Situated on which River / Canal / Road	Present Condition
120.		Ward No. 3; north side of Nosru's house at Dokkhin Shirajabad	On the River of Brammaputra at Dokkhin Shirajabad	Overall condition of this bridge is good.
121.		Ward No. 3; east side of the Firkot Alli's house at Dokkhin Shirajabad	On the River of Brammaputra at Dokkhin Shirajabad	Overall condition of this bridge is good.
122.		Ward No. 7; south side of Gonjor Alli's house at Char Batikamari	On the River of Brammaputra at Char Batikamari	Overall condition of this bridge is good.
123.		Ward No. 7; On canal Batikamari	On the River of Brammaputra at Batikamari	Overall condition of this bridge is good.
124.		Ward No. 3; in front of the Suraf Kazi house at Uttor Shirajabad	On the River of Brammaputra at Uttor Shirajabad	Overall condition of this bridge is good.
125.		Ward No. 3; In front of Aolm's house at Uttor Shirajabad	On the River of Brammaputra at Uttor Shirajabad	Overall condition of this bridge is good.
126.		Ward No. 7; near Ashraf Alli's house at Batikamari	On the River of Brammaputra at Batikamari	Overall condition of this bridge is good.
127.		Ward No. 7; west side of Jolil's house at Char Batikamari	On the River of Brammaputra at Char Batikamari	Overall condition of this bridge is good.
128.		Ward No. 7; west side of Mosque at Char Batikamari	On the River of Brammaputra at Char Batikamari	Overall condition of this bridge is good.
129.		Ward No. 7; east side of Nundor's house at Char Batikamari	On the River of Brammaputra at Char Batikamari	Overall condition of this bridge is good.
130.		Ward No. 7; by the side of Mokbul's house at Batikamari	On the River of Brammaputra at Batikamari	Overall condition of this bridge is good.
131.		Ward No. 9; east side of Dokkhin Batikamari Clinic	On the River of Brammaputra at Dokkhin Batikamari	Overall condition of this bridge is good.
132.		Ward No. 8; east side of Abed Alli's house at Uttor Batikamari	On the River of Brammaputra at Uttor Batikamari	Overall condition of this bridge is good.
133.	Pourashava	Near Kachari Para Mor	On the River of Brammaputra at Kachari Para Mor	Overall condition of this bridge is good.
134.		Near Dokkhin Eidgah Ground	On the River of Brammaputra at Eidgah Ground	Overall condition of this bridge is good.
135.		Near Islampur College Mor	On the River of Brammaputra at Islampur	Overall condition of this bridge is good.
136.		Near Patny Para Pathor Ghat	On the River of Brammaputra at Patny Para Pathor Ghat	Overall condition of this bridge is good.
137.		North side of Kachari Para Eidgah Ground	On the River of Brammaputra a Kachari Para	Overall condition of this bridge is good.

Source of Information : Upazila Engineer-LGED, UP and Local people.

Union-wise location of culvers and present condition:

SL #	Union	Location	Name of River / canal / Road	Present Condition
1.	Kulkandi	Behiend the Road of Giyash Uddin's house in Ward No.4	Road near Giyash Uddin's house	Overall condition of the culver is good.
2.		Behiend the Road of Fulu Sardar's house in Ward No.4	Road near Fulu Sardar's house	The condition of this Ring culvert is good.
3.		Near Aktar's house in Ward No. 9	Road near Aktar's house	This ring culverts' both sides are broken.
4.		Near Abul's house in Ward No. 9	Road near Abul's house	The condition of this Ring culvert is good.
5.		By the side of Kobi Bepari's pond in Ward No.9	Road near Kobi Bepari's pond	This is box culvert and it is good.
6.		Near Molla Bari in Ward No. 9	Road near Molla Bari	The condition of this Ring culvert is good.
7.		By the side of Jakiul Member's house in Ward No. 9	Road near Jakiul Member's house	The condition of this Ring culvert is good.
8.		By the east side of Huma's house in Ward No. 9	Road near Huma's house	The condition of this U-dren culvert is good.
9.		Behiend Jel Haque's house in 1 Ward No.	Road near Jel Haque's house	The condition of this U-dren culvert is good.
10.		Behiend the Taser's house in 1 Ward No.	Road near Taser's house	The condition of this Ring culvert is good.
11.		In front of the house of Tota Mia in Ward No. 1	Road near the house of Tota Mia	The condition of this Ring culvert is good.
12.		By the north side of Shukur's house in Ward No. 2	Road near Shukur's house	The condition of this Ring culvert is good.
13.		By the side of Nur Islam's house in Ward No. 2	Road near Nur Islam's house	The condition of this U-dren culvert is good.
14.		By the south side of Abul Kalam's house Ward No.5	Road near Abul Kalam's house	The condition of this U-dren culvert is good.
15.		West side of Babul's house in Ward No. 5	Road near Babul's house	The condition of this U-dren culvert is good.
16.		By the north side of Robiul's house in Ward No. 6	Road near Robiul's house	The condition of this U-dren culvert is good.
17.		By the south side of Bahajol's house in Ward No. 7	Road near Bahajol's house	The condition of this U-dren culvert is good.
18.		By the side of Ohimuddin's house in Ward No. 8	Road near Ohimuddin's house	The condition of this Ring culvert is good.
19.		By the side of Jobeda's house in Ward No. 8	Road near Jobeda's house	The condition of this U-dren culvert is good.
20.		Besides the shop of Surujjaman in Ward No. 8	Road near the shop of Surujjaman	The condition of this U-dren culvert is good.
21.		At Parthoshi border Road	On Parthoshi road	The condition of this Ring culvert is good.
22.		South side of Vikku's house in Ward No. 8	Road near Vikku's house	This is weden culvert and status is good

SL #	Union	Location	Name of River / canal / Road	Present Condition
23.		On the Road of Etaary in Ward No. 8	On Etaary road	Repairable
24.	Belgasa	Behiend Bodi's house at Munniya in Ward No. 9	Road near Bodi's house at Munniya	The condition of this Box culvert is good.
25.		In front of the house of Koly Munshi at Munniya in Ward No. 9	Road near Koly Munshi at Munia	The condition of this Box culvert is good.
26.		In front of Tofer Mondol's house in Ward No. 9	Asim Uddin's house to Bazar	Repairable
27.		In front of the house of Sattar at Munniya in Ward No. 9	Road at Nazim Uddin's House	The condition of this Box culvert is good but the road is not good. Broken near the culvert.
28.		In front of the house of Hajar Alli in Ward No. 9	Road at Hajar Alli's House	The condition of this Box culvert is good but the road is not good. Broken near the culvert.
29.		The Road north side Motin's house at Borul in Ward No. 8	Road near Motin's house	The condition of this Box culvert is good.
30.		In front of Auondi's house at Kasima in Ward No. 2	Road near	The condition of this Box culvert is good.
31.		In front of Late Jamal Mondol's house in Ward No. 3	Road near Jamal Mondol's house	The condition of this Box culvert is good.
32.		In front of Mokbul's house at Dhantola in Ward No. 1	Road near Mokbul's house	The condition of this Ring culvert is good.
33.		By the east side of Yeakub Member's house at Dhontola in Ward No. 1	Road near Yeakub Member's house	One side of this culvert is broken and needs repairing.
34.		In front of the house of Alom at Dhontola in Ward No. 1	Road near the house of Alom	One side of this culvert is broken and needs repairing.
35.		In front of the house of Lablu at Dhontola in Ward No. 1	Road near the house of Lablu	One side of this culvert is broken and needs repairing.
36.		By the west side of Based Member's house at Dhontola in Ward No. 1	Road near Based Member's	The condition of this Box culvert is good.
37.		By the east side of Noya Mia's house at Dhantola in Ward No. 1	Road near Noya Mia's house	The condition of this Box culvert is good.
38.		By the side of Sohrab Alli's house at Dhantola in Ward No. 1	Road near Sohrab Alli's house at Dhantola	The condition of this Box culvert is good.
39.		By the side of Molla Para Jame Mosque at Dhantola in Ward No. 1	Road near Molla Para Jame Mosque at Dhantola	Well done
40.		South side of Hani's house at Dhantola in Ward No. 1	Road near Hani's house	The condition of this Ring culvert is good.
41.		Besides the land of Nantu at Dhantola in Ward No. 1	On the road at Dhantola	The condition of this Ring culvert is good.
42.		By the north side of Mastan's house at Dhantola in Ward No.	Road near Mastan's house at	The condition of this Ring culvert is good.

SL #	Union	Location	Name of River / canal / Road	Present Condition
		1	Dhantola	
43.		By the west side of Yead Alli's house at Dhantola in Ward No. 1	Road near Yead Alli's house	The culver needs repairing.
44.	Chinaduli	Turning near Korim's house in Ward No. 1	Road near Korim's house	The condition of this Ring culvert is good.
45.		Near Defu's house in Ward No. 1	Road near Defu's house	The condition of this Ring culvert is good.
46.		In front of the house of Meser Mondol in Ward No. 1	Road near the house of Meser Mondol	The condition of this Ring culvert is good.
47.		In front of the house at Manu in Ward No. 1	Road near the house at Manu	The condition of this Ring culvert is good.
48.		In front of the Military Bari in Ward No. 1	Road near Military Bari	The condition of this U-dren culvert is good.
49.		In front of Akonda's house in Ward No. 1	Road near Akonda's house	The condition of this U-dren culvert is good.
50.		In front of the Panju's house in Ward No. 1	Road near Panju's house	The condition of this U-dren culvert is good.
51.		In front the house of Ajvun Member in Ward No. 1	Road near the house of Ajvun Member	The condition of this Ring culvert is good.
52.		In front of the house of Suruj in Ward No. 2	Road near the house of Suruj	The condition of this Ring culvert is good.
53.		By the south side of Alauddin's house in Ward No. 2	Road near Alauddin's house	The condition of this Ring culvert is good.
54.		By the south side of Haidar's house	Road near Haidar's house	The culvert needs repairing.
55.		In front of the house of Kala in Ward No. 2	Road near the house of Kala	The condition of this Ring culvert is good.
56.		By the south side of Nannu's house in Ward No. 2	Road near Nannu's house	The condition of this Ring culvert is good.
57.		By the side of Hakim Mia's house in Ward No. 2	Road near Hakim Mia's house	The condition of this U-dren culvert is good.
58.		By the east side of Kapalia and beside school in Ward No. 2	Road near Kapalia	The condition of this U-dren culvert is good.
59.		By the south side of Dhola house in Ward No. 2	Road near Dhola house	The condition of this Ring culvert is good.
60.		By the west side of Dulal Military's house in Ward No. 2	Road near Dulal Military's house	The condition of this U-dren culvert is good.
61.		Near Abdus Sattar Master's house in Ward No. 3	Road near Abdus Sattar Master's	The condition of this U-dren culvert is good.
62.		In front of the house of Sattar Munshi in Ward No. 3	Road near the house of Sattar Munshi	The culvert needs repairing.
63.		By the side of Babu Mondol's house in Ward No. 3	Road near Babu Mondol's house	The culvert needs repairing.
64.	Near Sarkar Bari in Ward No. 3	Road near Sarkar Bari	The condition of this Ring culvert is good.	
65.	By the side of Humayan	Road near	The condition of this Ring	

SL #	Union	Location	Name of River / canal / Road	Present Condition
		Member's house in Ward No. 8	Humayan Member's house	culvert is good.
66.		In front of Salam Master's house in Ward No. 8	Road near Salam Master's house	The condition of this Ring culvert is good.
67.		In front of Sona's house in Ward No. 8	Road near Sona's house	Repairable
68.		In front of the Juma Mondol's house in Ward No. 8	Road near the Juma Mondol's house	The condition of this Ring culvert is good.
69.		In front of the house of Sayed Alli Moulovi in Ward No. 8	Road near the house of Sayed Alli Moulovi	The condition of this Ring culvert is good.
70.		In front of Saifon's house in Ward No. 8	Road near Saifon's house	The culvert needs repairing.
71.		In front of the Bishu's house in Ward No. 8	Road near Bishu's house	The condition of this Ring culvert is good.
72.		Near Based's house in Ward No. 5	Road near Based's house	The condition of this Ring culvert is good.
73.		Near Nur Shahan's house in Ward No. 5	Road near Nur Shahan's	The condition of this Ring culvert is good.
74.		Near Bablu's house in Ward No. 5	Road near Bablu's house	The condition of this Ring culvert is good.
75.		Near Sonahar's house in Ward No. 5	Road near Sonahar's house	The condition of this Ring culvert is good.
76.		Near Bokkar's house in Ward No. 5	Road near Bokkar's house	The condition of this U-dren culvert is good.
77.		In front of the house of Meser Mondol in Ward No. 6	Road near house of Meser Mondol	The condition of this U-dren culvert is good.
78.		Behiend the School in Ward No. 6	Road near the School	The condition of this Ring culvert is good.
79.		In front of the Junior High School	Road near the Junior High School	The condition of this Ring culvert is good.
80.		Behiend the house of Maju in Ward No. 6	Road near the house of Maju	The condition of this U-dren culvert is good.
81.		Behiend Amir Hazi's house in Ward No. 6	Road near Amir Hazi's house	The condition of this U-dren culvert is good.
82.		Behiend Ansar's house in Ward No. 6	Road near Ansar's house	Good
83.		Behiend the house of Raza Sarkar in Ward No. 6	Road near the house of Raza Sarkar	The condition of this Ring culvert is good.
84.		In front of the house of Badsha Member in Ward No. 6	Road near the house of Badsha Member	The condition of this Ring culvert is good.
85.		In front of the house of Bokjol in Ward No. 6	Road near the house of Bokjol	Ring culvert but Good
86.		Near Purbo Bamona Bazar in Ward No. 6	On the road at Purbo Bamona	The condition of this Ring culvert is good.

SL #	Union	Location	Name of River / canal / Road	Present Condition
			Bazar	
87.		Between Shing Vanga Boliya Road under Ward No. 6	On Shing Vanga Boliya Road	The condition of this Ring culvert is good.
88.		At Baliadaho Boktagari Beel in Ward No. 6	On the road at Baliadaho Boktagari Beel	Good
89.		On Shing Vanga Pucca (paved) Road in Ward No. 6	On Shing Vanga Pucca (paved) Road	Good
90.		By the side of Kazi Office in Ward No. 8	Road near Kazi Office	The condition of this Ring culvert is good.
91.		In front of the house of Aijulla Master in Ward No. 8	Road near the house of Aijulla Master	The condition of this Ring culvert is good.
92.		In front of the house of Amchul in Ward No. 8	Road near the house of Amchul	The condition of this Ring culvert is good.
93.		Near Shamsul's house in Ward No. 8	Road near Shamsul's house	The condition of this Ring culvert is good.
94.		Near Khalek's house in Ward No. 8	Road near Khalek's house	The condition of this Ring culvert is good.
95.		In front of the house of Golap Uddin in Ward No. 9	Road near the house of Golap Uddin	The culvert needs repairing.
96.		By the side of Abdul Secretary's house in Ward No. 9	Road near Abdul Secretary's house	The condition of this Ring culvert is good.
97.		By the west side of Rejjak's house in Ward No. 9	Road near Rejjak's house	The condition of this Ring culvert is good.
98.		East side of the Chan Mia's house in Ward No. 9	Road near Chan Mia's house	The condition of this U-dren culvert is good.
99.		East side of the Lebu's house in Ward No. 9	Road near Lebu's house	The condition of this U-dren culvert is good.
100.		By the west side of Shirajul's house in Ward No. 9	Road near Shirajul's house	The condition of this U-dren culvert is good.
101.	Sapdhori	By the north side of Mondol Para Chairman's house	On the Kabikha Road	Both side are broken so its are repairable
102.		East side of the Char Diyari Dakhil Madrasha	Purbo Mondol Para Madrasha Road	The culvert needs repairing.
103.		By the west side of High School at Sapdhori	High School Road at Sapdhori	Both side are broken so its are repairable
104.		By the south side of Mondol Para Bazar	Mondol Para Bazar Road	Both side are broken so its are repairable
105.		By the south side of Salam Uddin's house at Akonda Para	Akonda Para Road	Good
106.	Noarpara	By the north side of Soudagor's house in Ward No. 8	Road near Soudagor's house	Good
107.		In front of the house of Ata Biatshi in Ward No. 8	Road near the house of Ata Biatshi	Before it was good but presently it needs repairing.

SL #	Union	Location	Name of River / canal / Road	Present Condition
108.		In front of the house of Mannan Member in Ward No. 7	Road near the house of Mannan Member	Before it was good but presently it needs repairing.
109.		By the Purbo side of Primary School at Shuk Char in Ward No. 7	Road near Primary School at Shuk Char	Before it was good but presently it needs repairing.
110.		By the Poschim side of Sayed's house in Ward No. 7	Road near Sayed's house	Before it was good but presently it needs repairing.
111.		By the north side of Ekota Bazar in Ward No. 7	Ekota Bazar road	Before it was good but presently it needs repairing.
112.		By the north side of Jorip Alli's house in Ward No. 7	Road near Jorip Alli's house	Before it was good but presently it needs repairing.
113.		By the north side of Doctor Kaiyum's house in Ward No. 7	Road near Doctor Kaiyum's house	Good
114.		In front the house of Nurul Islam in Ward No. 7	Road near the house of Nurul Islam	Average but repairable
115.		In front of the house of Habibor Sardar in Ward No. 9	Road near the house of Habibor Sardar	Before it was good but presently it needs repairing.
116.		In front the house of Shamsu Sardar in Ward No. 9	Road near the house of Shamsu Sardar	Before it was good but presently it needs repairing.
117.		In front of the house of Samad	Road near the house of Samad	Before it was good but presently it needs repairing.
118.		In front of the Bromoney	Bromoney Road	Before it was good but presently it needs repairing.
119.		In front of the house of Aksar Member in Ward No. 5	Road near the house of Aksar Member	Average
120.		Behiend the house of Abbas Munshi in Ward No. 5	Road near the house of Abbas Munshi	Good
121.		By the south side of Hazrat Sardar's house	Road near Hazrat Sardar's house	Average
122.		In front of Abdul Lotif Member's house in Ward No. 7	Road near Abdul Lotif Member's house	Before it was good but presently it needs repairing.
123.		Near Imtaj's house in Ward No. 7	Road near Imtaj's house	Before it was good but presently it needs repairing.
124.		In front of Aijol Haque's house in Ward No. 6	Road near Aijol Haque's house	Before it was good but presently it needs repairing.
125.		Behiend Suruj Mondol's house in Ward No. 8	Road near Suruj Mondol's house	Good
126.		Behiend Fojlu Member's house in Ward No. 8	Road near Fojlu Member's house	Good

SL #	Union	Location	Name of River / canal / Road	Present Condition	
127.		In front of Aksar Alli's house at Uliya in Ward No. 2	Road near Aksar Alli's house	Good	
128.		In front the house of Chondu in Ward No. 2	Dhom Para Road the house of Chondu	Average	
129.		By the south side of Uliya Bazar in Ward No. 2	On Uliya Bazar Road	Average	
130.		Behiend Jonup's house in Ward No. 2	Road near Jonup's house	Average	
131.		At Sultan Hazi's house in Ward No. 1	Road near Sultan Hazi's house	Average	
132.		In front of Jahatali Munshi's house in Ward No. 1	Road near Jahatali Munshi's house	Average	
133.		Behiend the Sattar Dilar's house in Ward No. 1	Road near Sattar Dilar's house	Average	
134.	Islampur Sadar	At Dhomkurain Chourasta in Ward No. 9	Dhomkurain Chourasta	The condition of this U-dren culvert is good.	
135.		Near Reza's house at Gonga Para in Ward No. 1	Gonga Para Road	The condition of this U-dren culvert is good.	
136.		Near Farji's house at Kachihara in Ward No. 3	Road near Farji's house at Kachihara	The condition of this U-dren culvert is good.	
137.		Near Kajol's house at Panchbaria in Ward No. 8	Road near Kajol's house at Panchbaria	The condition of this U-dren culvert is good.	
138.		Near Asad Bepari's house at Panchbaria in Ward No. 8	Road near Asad Bepari's house at Panchbaria	The condition of this U-dren culvert is good.	
139.		Near Muslim Member's house at Pocha Bangle in Ward No. 5	Pocha Bangle Road	The condition of this Ring culvert is good.	
140.		Near Khalil Hazi's house at Pocha Bahola in Ward No. 6	Road near Khalil Hazi's house	The condition of this U-dren culvert is good.	
141.		Near Lal Chand's house at Pocha Bahola in Ward No. 7	Road near Lal Chand's house	Good	
142.		Near Helim's house at Pocha Bohol in Ward No. 7	Road near Helim's house at Pocha Bohol	Good	
143.		Near Jhonu Sarkar's house at Pocha Bahola in Ward No. 8	Road near Jhonu Sarkar's house	The condition of this Ring culvert is good.	
144.		Near Pocha Bohol Bigor Canal in Ward No. 9	Pocha Bohol Road	The condition of this Ring culvert is good.	
145.		Parthoshi	Near Wahed's house at Krishna Nagar	at Krishna Nagar Road	The condition of this Ring culvert is good.
146.			In front of the house of Shahid Member at Dhengar Gar in Ward No. 8	Dhengar Gar Road	The condition of this Ring culvert is good.
147.			By the south side of Abdul Mannan's house at Rouhar Kanda in Ward No. 6	Rouhar Kanda Road	The condition of this Ring culvert is good.
148.	By the east side of Chan Mia's pond at Dhengar Gor		Dhengar Gor	The condition of this Ring culvert is good.	

SL #	Union	Location	Name of River / canal / Road	Present Condition
			Road	
149.		Near Hariya Bari at Shanto Beel in Ward No. 8	Shanto Beel Road	Repairable
150.		In front of the Gumariya hospital in Ward No. 7	Gumariya hospital Road	The condition of this Ring culvert is good.
151.		At Mukh Shimla Burber's house in Ward No. 5	Road near Burber's house at Mukh Shimla	The condition of this Box culvert is good.
152.		At Radhir Agla Julerpar in Ward No. 5	Radhir Agla Julerpar Road	Repairing required.
153.		Near Liyakot Chairman's house at Mukh Shimla in Ward No. 5	Road near Liyakot Chairman's house	Repairing required.
154.		At Mukh Shimla Fariji's house in Ward No. 5	Road near Mukh Shimla Fariji's house	Repairing required.
155.		In front of the Moja-ata Molomganj High school in Ward No. 8	Moja-ata Molomganj High school Road	Good
156.	Polbandha	By the side of Shajahan's shop at Dokkhin Shirajabad in Ward No. 3	Road near Shajahan's shop at Dokkhin Shirajabad	Repairing required.
157.		Near Alawal's house at Dokkhin Shirajabad in Ward No. 3	Road near Alawal's house at Dokkhin Shirajabad	Good
158.		By the west side of Abdul Gofur's house at Dokkhin Shirajabad in Ward No. 3	Road near Abdul Gofur's house at Dokkhin Shirajabad	Good
159.		By the north side of Jomir Member's house at Dokkhin Shirajabad in Ward No. 3	Member Bari Road	The condition of this Ring culvert is good.
160.		Near Asor Kaji's house at Uttor Shirajabad Khan Para in Ward No. 1	Khan Para Road	The condition of this Ring culvert is good.
161.		In front of the Uttor Bahadurpur Mosque	Uttor Bahadurpur Mosque Road	Good
162.		Near Jolil's house at Char Batikamari	Char Batikamari Road	The condition of this Box culvert is good.
163.		At Char Batikamari Notun Para Shohijol's house	Char Batikamari Notun Para Road	The condition of this Ring culvert is good.
164.		By the Dokkhin side of Nundo Alli's house at Char Batikamari	Road near Nundo Alli's house at Char Batikamari	The condition of this Box culvert is good.
165.		At Poschim Shirajabad	Poschim Shirajabad Road	The condition of this Ring culvert is good.
166.		By the west side of Sunub's house at Poschim Shirajabad	Poschim Shirajabad Road	The condition of this Box culvert is good.
167.		At Char Chariya Alli's house	Char Chariya	The condition of this Ring culvert is good.

SL #	Union	Location	Name of River / canal / Road	Present Condition
			Road	
168.		At Purbo Bahadurpur Ibrahim Kari's house	Purbo Bahadurpur Ibrahim Kari's Road	The condition of this Ring culvert is good.
169.		At Dokkhin Bahadurpur Mokbul's house	Dokkhin Bahadurpur Road	This ring culvert are broken so its repairable
170.		At Purbo Bahadurpur Azit's house	Purbo Bahadurpur Road	This ring culvert are broken so its repairable
171.		By the north side of Ansar Hazi house at Purbo Bahadurpur	Purbo Bahadurpur Road	The condition of this Ring culvert is good.
172.		At Dokkhin Batikamari Mamud's house in Ward No. 9	Dokkhin Batikamari Road	The condition of this Box culvert is good.
173.		By the north side of Shohidul Advocate's house at Dokkhin Batikamari	Dokkhin Batikamari Road	The condition of this Ring culvert is good.
174.		By the side of Shahjahan Moulouvi's house at Dokkhin Batikamari	Road near Shahjahan Moulouvi's house	The condition of this Ring culvert is good.
175.		Near Lal Mia's house at Uttor Batikamari	Road near Lal Mia's house at Uttor Batikamari	Repairable
176.		Near Samir Alli's house at Dokkhin Batikamari	Road near Samir Alli's house	The condition of this Ring culvert is good.
177.	Goaler - Char	East side of the Chan Mondol's house at Mohammadpur in Ward No. 8	Road near Chan Mondol's house	The condition of this Box culvert is good.
178.		Near Nowardshi's house at Mohammadpur in Ward No. 8	Road near Nowardshi's house at Mohammadpur	The condition of this Box culvert is good.
179.		By the east-south side of Adorsha Gram at Mohammadpur in Ward No. 8	Adorsha Gram at Mohammadpur Road	The condition of this Box culvert is good.
180.		East side of the Manna's house at Mohammadpur in Ward No. 8	Road near Manna's house at Mohammadpur	The condition of this Box culvert is good.
181.		East side of the Dosti's house at Sover Char in Ward No. 5	Road near Dosti's house at Sover Char	The condition of this Box culvert is good.
182.		By the west side of Kholil's house at Sover Char in Ward No. 5	Road near Kholil's house at Sover Char	The condition of this Box culvert is good.
183.		Near Ijot's house at Sover Char in Ward No. 5	Road near Near Ijot's house at Sover Char	It is essential to fillup earth/ soil on both sides of the road.
184.		Near Sover Char Moin Uddin Master's house in Ward No. 5	Sover Char Road	It is essential to fillup earth/ soil on both sides of the road.
185.		Near Hiro Master's at Ghardiyar Char in Ward No. 1	Ghardiyar Char Road	The condition of this Ring culvert is good.

SL #	Union	Location	Name of River / canal / Road	Present Condition
186.		By the Poschim side of Ismail house at Kumirdaho in Ward No. 1	Kumirdaho Road	The condition of this Ring culvert is good.
187.		Near Jontu's house in Ward No. 1	Road near	The condition of this Box culvert is good.
188.		At Bolaki Para Road in Ward No. 1	Bolaki Para Road	The condition of this Box culvert is good.
189.		Near Sundor Alli's house at Bolaki Para Bedmari in Ward No. 3	Bolaki Para Road	The condition of this Box culvert is good.
190.		By the west side of Bolaki Para Meser house	Bolaki Para Road	The condition of this Box culvert is good.
191.		Near Kashem Mondol's house at Goaler-Char in Ward No. 7	Road near Kashem Mondol's house at Goaler-Char	The condition of this Box culvert is good but road is broken.
192.		Near Goaler Char Eidgah Ground in Ward No. 7	Eidgah Road	The condition of this Box culvert is good but road is broken.
193.		Near Lokkhi's house at Moholgiri in Ward No. 8	Road near Lokkhi's house at Moholgiri	The condition of this Ring culvert is good but road is broken.
194.		Near Bishnu Mondol's house at Moholgiri in Ward No. 8	Road near Bishnu Mondol's house at Moholgiri	The condition of this Ring culvert is good but road is broken.
195.		Near Moholgiri Chamar bari in Ward No. 8	Road near Moholgiri Chamar bari	The condition of this Box culvert is good.
196.		Near Kamal Master's house at Moholgiri in Ward No. 8	Road near Kamal Master's house at Moholgiri	The condition of this Box culvert is good.
197.		Near Hamed Alli's house at Kasimar Char in Ward No. 9	Road near Hamed Alli's house at Kasimar Char	The condition of this Box culvert is good but road is broken.
198.		On the Road of Kasimar Char to Shekher Char ; in Ward No. 9	Shekher Char Road	The condition of this Box culvert is good but road is broken.
199.		Near Fotik's house at Shawvar Char in Ward No. 5	Road near Fotik's house at Shawvar Char	Good
200.		Near Hiyad Alli's house at Shovukura in Ward No. 6	Road near Hiyad Alli's house at Shovukura	One side is broken, so it needs repairing.
201.		Near Sobder's house at Shovukura in Ward No. 6	Road near Sobder's house at Shovukura	The condition of this Box culvert is good.
202.		Near Pashan Fokir's house at Shovukura in Ward No. 6	Road near Pashan Fokir's house at Shovukura	The condition of this Box culvert is good.
203.		Near Mokkor's house at	Road near	The condition of this Box

SL #	Union	Location	Name of River / canal / Road	Present Condition
		Goaler Char in Ward No. 7	Mokkor's house at Goaler Char	culvert is good.
204.		Near Nurul Faraji's house Goaler Char in Ward No. 7	Road near Nurul Faraji's house Goaler Char	The condition of this Box culvert is good.
205.		Near Monowar Master's house at Goaler Char in Ward No. 7	Road near Monowar Master's house at Goaler Char	One side of this Box culvert is broken so it needs to repairing.
206.		Near Rohim Broker's house at Goaler Char in Ward No. 7	Road near Rohim Broker's house at Goaler Char	One side of this Box culvert is broken so it needs to repairing.
207.	Gaibandha	Near Islampur Para at Char Goalini in Ward No. 1	Road near	The condition of this High-drain culvert is good.
208.		Near Purbo Para Mosque at Char Dadna in Ward No. 1	Purbo Para Mosque Road	The condition of this High-drain culvert is good.
209.		Near Hoibor's house at Char Dadna in Ward No. 1	Hoibor's house Road	The condition of this High-drain culvert is good.
210.		At Char Dadna of Goaler Char in Ward No. 1	Char Dadna Road	The condition of this High-drain culvert is good.
211.		At Char Dadna River Para in Ward No. 1	Char Dadna River Para Road	The condition of this High-drain culvert is good.
212.		Near Salam's house at Islampur Para in Ward No. 1	Islampur Para Road	The condition of this High-drain culvert is good.
213.		At Porar Char of Goaler Char in Ward No. 2	Road near Porar Char of Goaler Char	The condition of this High-drain culvert is good.
214.		Near Deru's house at Porar Char in Ward No. 2	Road near Deru's house at Porar Char	Before it was good but be present repairable
215.		At Porar Char of Noya Malmara in Ward No. 2	Noya Malmara Road	The condition of this High-drain culvert is good.
216.		Near Suklal's house at Porar Char in Ward No. 2	Porar Char Road	The condition of this High-drain culvert is good.
217.		At Mohishkura Belkuchi Para in Ward No. 3	Mohishkura Belkuchi Para Road	One side ise broken
218.		Near Gonga Para Roshid Member's house in Ward No. 3	Gonga Para Road	The condition of this High-drain culvert is good.
219.		Near Mohishkura Akonda Bari in Ward No. 3	Road near	The condition of this High-drain culvert is good.
220.	Near Napiter Char Adorsha Gram in Ward No. 8	Napiter Char Adorsha Gram Road	The condition of this High-drain culvert is good.	

SL #	Union	Location	Name of River / canal / Road	Present Condition
221.		Near Pataru's house at Shah-Para in Ward No. 8	Shah-Para Road	The condition of this High-drain culvert is good.
222.		Near Mono's house at Sarkar Para in Ward No. 8	Mono's house at Sarkar Para Road	The condition of this High-drain culvert is good.
223.		At Gaibandha U/B Malo Para in Ward No. 8	Gaibandha U/B Malo Para Road	The condition of this High-drain culvert is good.
224.		Near Bolida Para Sultan's house in Ward No. 5	Bolida Para Road	Both side of the Road have No. soil
225.		At Sutor Aguner Char in Ward No. 5	Sutor Aguner Char Road	The condition of this High-drain culvert is good.
226.		Auguner Char Nayan Member's house in Ward No. 5	Road near Nayan Member's house	The condition of this High-drain culvert is good.
227.		Near Moftoajjol's land at Auguner Char in Ward No. 5	Road near Moftoajjol's land	The condition of this High-drain culvert is good.
228.		Near Mora Kandi Sodoy Mastar's house in Ward No. 6	Mora Kandi Road	The condition of this High-drain culvert is good.
229.		Between Bonde Alli bridge and Doshani Ferry Ghat in Ward No. 6	On Doshani Ferry Ghat Road	Needs to repairing.
230.		Islampur Jhagrar Char Road at Tungra Para in Ward No. 6	On Islampur Jhagrar Char Road	The condition of this High-drain culvert is good.
231.		Near Deru Diler's house at Mora Kandi in Ward No. 6	Mora Kandi Road	The condition of this High-drain culvert is good.
232.		Near Somer's house at Malpara in Ward No. 6	Road near Somer's house	The condition of this High-drain culvert is good.
233.		Near Eidgah Ground at Fulkar Char in Ward No. 7	Eidgah Road	The condition of this High-drain culvert is good.
234.		Near Mizan's house at Fulkar Char in Ward No. 7	Road near Mizan's house at Fulkar Char	The condition of this High-drain culvert is good.
235.		Fulkar Char C&B Road near Kashem Member's house in Ward No. 7	On Fulkar Char C&B Road	The condition of this High-drain culvert is good.
236.		Near Shaheb Alli Kazi's house at Fulkar Char in Ward No. 7	Road near Shaheb Alli Kazi's house	The condition of this High-drain culvert is good.
237.		Near Kota's house at Batoshmari in Ward No. 8	Road near Kota's house at Batoshmari	The condition of this High-drain culvert is good.
238.		Near Kamal's house at Koroi-tola Kanda Para in Ward No. 8	Road near Kamal's house at Koroi-tola Kanda Para	Weden culvert ; one side are broken
239.		Near Shaheb Alli's house at	Road near	The condition of this

SL #	Union	Location	Name of River / canal / Road	Present Condition
		Koroi-tola in Ward No. 8	Shaheb Alli's house at Koroi-tola Kader's house at Koroi-tola	High-drain culvert is good.
240.		Near Kader's house at Koroi-tola in 8 Ward No.	Road near Kader's house at Koroi-tola	The condition of this High-drain culvert is good.
241.		On Ayermari Road in Ward No. 9	Ayermari Road	The condition of this High-drain culvert is good.
242.		Near Bellal's house at Chandonpur in Ward No. 9	Chandonpur Road near Bellal's house	The condition of this High-drain culvert is good.
243.		Near Uttor Para Madrasha at Chandonpur in Ward No. 9	Uttor Para Madrasha Road at Chandonpur	The condition of this High-drain culvert is good.
244.		Near the house of Togor at Ayermari	Ayermari Road near the house of Togor	The condition of this High-drain culvert is good.
245.		Near Salam Master's house at Chandonpur in Ward No. 9	Chandonpur Road near Salam Master's house	The condition of this High-drain culvert is good.
246.	Char Puthimari	By the south side of Ansar Member's house at Pechar Char in Ward No. 2	Pechar Char Road near Ansar Member's house	The condition of this High-drain culvert is good.
247.		East side of Moklesor's house at Pechar Char in Ward No. 2	Pechar Char Road near Moklesor's house	The condition of this High-drain culvert is good.
248.		By the side of Bonij's house at 4 No. Char in Ward No. 7	4 No. Char Road near Bonij's house	The condition of this High-drain culvert is good.
249.		In front of Ahej Uddin's shop at Chiner Char in Ward No. 3	Chiner Char Road near Ahej Uddin's shop	The condition of this High-drain culvert is good.
250.		In front of the house of Rehan Member at Chinar Char in Ward No. 3	Chinar Char Road near the house of Rehan Member	The condition of this High-drain culvert is good.
251.		Near Wahed's house at Tabur Char in Ward No. 8	Tabur Char Road near Wahed's house	The condition of this High-drain culvert is good.
252.		In front the house of Vuttru at Baliyamari in Ward No. 9	Baliyamari Road near the house of Vuttru	The condition of this High-drain culvert is good.
253.		By the South side of Doctor Abed Alli's house at Pechar Char in Ward No. 2	Pechar Char Road near Doctor Abed Alli's house	The condition of this High-drain culvert is good.
254.		By the south side of Graveyard at Decree Char in Ward No. 7	Graveyard Road at Decree Char	The condition of this High-drain culvert is good.

SL #	Union	Location	Name of River / canal / Road	Present Condition
255.		Behiend Bahar Uddin's house at Chinar Char in Ward No. 2	Chinar Char Road Bahar Uddin's house near	The condition of this High-drain culvert is good.
256.		Behiend Akbor's house at Shajeler Char in Ward No. 3	Shajeler Char Road near Akbor's house	The condition of this High-drain culvert is good.
257.		In front of the house of Sobel Kamar at Benuyar Char in Ward No. 6	Benuyar Char Road near the house of Sobel Kamar	The condition of this High-drain culvert is good.
258.		By the side of Jongser's house at Decreeer Char in Ward No. 7	Decreeer Char Road near Jongser's house	The condition of this High-drain culvert is good.
259.		In front of the house of Kashem at 4 No. Char in Ward No. 8	4 No. Char Road near the house of Kashem	The condition of this High-drain culvert is good.
260.		In front of the house of Monsur at Benuyar Char in Ward No. 5	Benuyar Char Road near the house of Monsur	The condition of this High-drain culvert is good.
261.		In front of the house of Jobed Alli at Pechar Char in Ward No. 2	Pechar Char Road near the house of Jobed Alli	The condition of this High-drain culvert is good.
262.		Near Puffer's Machine at Decreeer Char Dokkhin Para in Ward No. 7	Dokkhin Para Road at Decreeer Char	The condition of this High-drain culvert is good.
263.	Char Goalini	West side of Habib's house at Bepari Para in Ward No. 8	Bepari Para Road near Habib's house	The bridge is damaged/broken.
264.		East side of the Fojol's house at Decreeer Char in Ward No. 9	Decreeer Char Road near Fojol's house	The condition of this Ring culvert is good.
265.		South side of UP complex in Ward No. 7	UP complex Road	The condition of this High-drain culvert is good.
266.		By the side of Nazim Uddin's house at Faraji Para in Ward No. 7	Faraji Para Road near Nazim Uddin's house	The condition of this High-drain culvert is good.
267.		South side of Sattar's house in Ward No. 6	Road near Sattar's house	The condition of this Ring culvert is good.
268.		South side of Kiney's house in Ward No. 3	Road near Kiney's house	The condition of this U-drain culvert is good.
269.		East side of the Horin Dhora Eidgah Ground in Ward No. 3	Eidgah Road	The condition of this U-drain culvert is good.
270.		By the side of Sanowar Sarkar's house in Ward No. 3	Road near Sanowar Sarkar's house	The condition of this U-drain culvert is good.
271.		South side of Rehan Fokir's house at Kandar Char in Ward No. 2	Kandar Char Road near Rehan Fokir's	The condition of this U-drain culvert is good.

SL #	Union	Location	Name of River / canal / Road	Present Condition
			house	
272.		Beside Moti Master's house at Kandar Char in Ward No. 2	Kandar Char Road near Moti Master's house	The condition of this U-drain culvert is good.
273.		On the canal of Pirijpur Ferry Ghat in Ward No. 6	On the canal of Pirijpur Ferry Ghat	The condition of this U-drain culvert is good.
274.		Culvert near the house of Mondol in Ward No. 6	Mondol Bari road	The condition of this U-drain culvert is good.
275.		East side of Mojammel's house at Pirijpur in Ward No. 6	Pirijpur Road; near Mojammel's house	The condition of this U-drain culvert is good.
276.		East side of Abbas's house at Pirijpur in Ward No. 6	Pirijpur Road; near Abbas's house	The condition of this U-drain culvert is good.
277.		North side of Sonahar's house at Mollah Para in Ward No. 7	Mollah Para Road; near Sonahar's house	The condition of this U-drain culvert is good.
278.		West side of Fojol's house at Bepari Para in Ward No. 8	Bepari Para Road; near Fojol's house	The condition of this U-drain culvert is good.
279.		Near the Notun Para Mosque at Decreeer Char in Ward No. 9	Notun Para Mosque Road; Decreeer Char	The condition of this U-drain culvert is good.
280.		Beside Hafej Uddin's house at Decreeer Char	Decreeer Char Road, near Hafej Uddin's house	The condition of this Ring culvert is good.
281.		In Baher Char in Ward No. 5	Baher Char Road	The condition of this Ring culvert is good.
282.		Near Pirijpur Govt. Primary School	Primary School Road	The condition of this U-drain culvert is good.
283.	Pourashava	South side of Jok Brick Field in Ward No. 1	Jok Brick Field Road	The condition of this U-drain culvert is good.
284.		North side of Jok Brick Field in Ward No. 1	Jok Brick Field Road	The condition of this U-drain culvert is good.
285.		By the side of Ita-Pir Majar in Ward No. 8	Ita-Pir Majar Road	The condition of this U-drain culvert is good.
286.		In front of Exchange Office in Ward No. 2	Exchange Office Road	The condition of this U-drain culvert is good.
287.		By the north side of Islampur University College in Ward No. 6	College Road	The present condition of this Box culvert is good.
288.		East side of the Graveyard in Ward No. 7	Graveyard Road	The present condition of this Box culvert is good.
289.		Near to Khaled Mosharof Girls High School in Ward No. 8	Khaled Mosharof Girls High School Road	The condition of this U-drain culvert is good.
290.		By the west side of Mosharofgonj Bazar in Ward No. 8	Mosharofgonj Bazar Road	This is wedren culvert be present are good
291.		By the west side of Munnu Pahlowan's house in Ward No. 8	Road near Munnu Pahlowan's house	The present condition of this Box culvert is good.

SL #	Union	Location	Name of River / canal / Road	Present Condition
292.		On Jubbar Delar's pond in Ward No. 8	Road near Jubbar Delar's pond	This is wedren culvert be present are good
293.		In front of the house of Fojol at Notar Kanda in Ward No. 8	Notar Kanda Road near Fojol's house	This is wedren culvert be present are good
294.		In front of the house of Lalmia in Ward No. 8	Road near Lalmia's house	This is r ing culvert be present are good
295.		Behiend the Lal Mia's house in Ward No. 5	Road near Lal Mia's house	The present condition of this Box culvert is good.
296.		By the west side of Dulal Mia's house in Ward No. 6	Road near Dulal Mia's house	The present condition of this Box culvert is good.
297.		By the side of Humayan's house at Ostima Ghat in Ward No. 3	Ostima Ghat Road	The present condition of this Box culvert is good.
298.		In front of Lechu's house in Ward No. 7	Road near Lechu's house	This is wedren culvert be present are good
299.		In front Bablu Master's house	Road near Bablu Master's house	The present condition of this Box culvert is good.
300.		In front Debit's house in Ward No. 7	Road near Debit's house	This is wedren culvert be present are good
301.		West side of Mosharofganj Bazar Mosque	Mosharofganj Bazar Mosque Road	The present condition of this Box culvert is good.
302.		In front of Madob's house at Mosharofganj	Road near Madob's house at Mosharofganj	The present condition of this Box culvert is good.
303.		In front Mojibur Rahman's house at Mosharofganj	Road near Mojibur Rahman's house at Mosharofganj	The present condition of this Ring culvert is good.
304.		In front of Beby's house	Road near Beby's house	The condition of this Ring culvert is good.
305.		In front Beyou Bari in Ward No. 7	Beyou Bari Road	The condition of this Ring culvert is good.
306.		In front of Baro Sardar Bari in Ward No. 7	Baro Sardar Bari Road	The condition of this Ring culvert is good.
307.		In front of Shukur Alli's house in Ward No. 7	Road near Shukur Alli's house	Good but one side are down
308.		South side of Shahid Mia's house under Ward No.7	Road near Shahid Mia's house	Good but one side are down
309.		Behiend the Jalal Chowkidar's house	Road behiend Jalal Chowkidar's house	The present condition of this Box culvert is good.
310.		In front of Shamsul's house at Teghoriya	Teghoriya Road	The present condition of this Box culvert is good.
311.		In front of the house of Sardar at Mojajalla	Mojajalla Road	The present condition of this Box culvert is good.
312.		In front of the house of Korim at Sardar Para	Sardar Para Road	The present condition of this Box culvert is good.

SL #	Union	Location	Name of River / canal / Road	Present Condition
313.		In front of the house of Romjan at Kamar-Para	Kamar-Para Road	The present condition of this Box culvert is good.
314.		In front of the house of Tibbot at Purbo Notar Kanda	Notar Kanda Road	The present condition of this Box culvert is good.
315.		In front of the house of Ziaul Chairman at Uttor Vengura	Uttor Vengura Road	The condition of this Ring culvert is good.
316.		In front of Bhutto's house at Dokkhin Vengura	Dokkhin Vengura Road	The condition of this Ring culvert is good.
317.		In front of the house of Kajol at Poschim Vengura	Poschim Vengura Road near Kajol's house	The present condition of this Box culvert is good.
318.		Behind the Ghona Para Shajol's house	Ghonapara Road	The present condition of this Box culvert is good.
319.		In front of the house of Yusuf at Ujan-Para	Ujan-Para Road	The present condition of this Box culvert is good.
320.		In front of the house of Rejaul at Boyalmari	Boyalmari Road	The condition of this Ring culvert is good.
321.		Near Mir Para Mosque at Dokkhin Para	Dokkhin Para Masjid Road	The present condition of this Box culvert is good.
322.		Besides the house of Monsur at Khaley Para	Khaley Para Road	The present condition of this Box culvert is good.

Information of source : Upazila Parishad, LGED, UP and Local people.

Annex -4

Union-wise list of road, place, length, type, hight and condition are given below:

SL #	Union	Place (from to)	Length (KM)	Type (Pucca /Kacha /HBB)	Hight (ft.)	Present Condition
1.	Kulkandi	From Parthoshi border up to the Pailing Par in Ward No. 8	6 km	Kacha (earthen)	7 ft.	Some places or the road are broken. The hight of the road is low. It goes under water during flood. It needs to raise and repair and maintenance.
2.		From the house of Sonet Chairman up to Parthorshi border in Ward No.4.	5 km	Kacha (earthen)	2 ft.	Some places or the road are broken. The hight of the road is low. It goes under water during flood. It needs to raise and repair and maintenance.
3.		From Embankment up to the Tengkura Eidgah Ground in Ward No. 8	1.50 km	Kacha (earthen)	3 ft.	Some places or the road are broken. The hight of the road is low. It goes under water during flood. It needs to raise and repair and maintenance.
4.		From Shamsun Nahar High School up to Mehedi Mia's house in Ward No. 8	1.50 km	Kacha (earthen)	2 ft.	Some places or the road are broken. The hight of the road is low. It goes under water during flood. It needs to raise and repair and maintenance.
5.		From embankment through Majhi-Para upto Bishu Uddin's house in Ward No. 8	1.50 km	Kacha (earthen)	2 ft.	Some places of this road are broken as it damaged by flood which needs repairing.
6.		From Embankment through Giyash Uddin's house up to Mosa's house in Ward No. 8	2 km	Kacha (earthen)	5 ft.	Good but over flow by the flood
7.		From Dhontola border through Jakiul Member's house up to Sora-pata Munsur's house in Ward No. 9	4 km	Kacha (earthen)	4 ft.	Some places of this road are broken as it damaged by flood which needs repairing.

8.		From the house of Jakiul Member through Shahid Smriti High School up to Kobi's house in Ward No. 9	2 km	Kacha (earthen)	2.50 ft.	Some places or the road are broken. The height of the road is low. It goes under water during flood. It needs to raise and repair and maintenance.
9.		From Dhantol border through Boyalmari bridge up to Parthoshi border in Ward No. 9	4 km	Kacha (earthen)	3 ft.	Some places or the road are broken. The height of the road is low. It goes under water during flood. It needs to raise and repair and maintenance.
10.		From the house of Mokbul Hossain up to Tota's house in Ward No. 9	2 km	Kacha (earthen)	2 ft.	Some places or the road are broken. The height of the road is low. It goes under water during flood. It needs to raise and repair and maintenance.
11.		From the house of Lavlu Member through Chandu Member's house up to Mobarak Master's house in Ward No. 5	1 km	Kacha (earthen)	2 ft.	Some places or the road are broken. The height of the road is low. It goes under water during flood. It needs to raise and repair and maintenance.
12.		From the house of Alim Uddin at Kashur Vaya up to Hajar Alli's house in Ward No. 5	1 km	Kacha (earthen)	2 ft.	Some places or the road are broken. The height of the road is low. It goes under water during flood. It needs to raise and repair and maintenance.
13.		From Moutury Bari up to Dulubhai's house in Ward No. 5	1 km	Kacha (earthen)	4 ft.	Some places or the road are broken. The height of the road is low. It goes under water during flood. It needs to raise and repair and maintenance.
14.		From Shamsun Nahar High School through Bazar up to Baschu Doctor's house	3 km	Kacha (earthen)	6 ft.	This Road are broken and repairalbe
15.		From Jigatola Sakuwat's house up to Suruj's house in Ward No. 1	0.50 km	Kacha (earthen)	5 ft.	Some places or the road are broken. The height of the road is low. It goes under water during flood. It needs to raise and repair and maintenance.

16.		From the house of Lokar at Jigatola up to Akher's house in Ward No. 1	1.50 km	Kacha (earthen)	2 ft.	Some places of this road are broken which needs repairing.
17.		From the house of Nur Islam at Berkusha up to Yusuf's house in Ward No. 2	1 km	Kacha (earthen)	2 ft.	Some places or the road are broken. The height of the road is low. It goes under water during flood. It needs to raise and repair and maintenance.
18.		From Horin Dhara Ebtedaye Madrasha up to the Jamuna River Ward No. 3	0.50 km	Kacha (earthen)	4 ft.	This road is broken and repairable.
19.		From the house of Hasen Master up to Baro Road in Ward No. 6	1.50 km	Kacha (earthen)	5 ft.	Some places or the road are broken. The height of the road is low. It goes under water during flood. It needs to raise and repair and maintenance.
20.		From the house of Saib Uddin up to Parthoshi border in Ward No. 7	2.50 km	Kacha (earthen)	5 ft.	Some places or the road are broken. The height of the road is low. It goes under water during flood. It needs to raise and repair and maintenance.
21.		From the house of Joynal Sardar at Moddho Para up to Baro road near Horu Sekendar's house in Ward No. 1	1 km	Kacha (earthen)	4 ft.	Some places or the road are broken. The height of the road is low. It goes under water during flood. It needs to raise and repair and maintenance.
22.		From the house of Hamidur up to Ground of Mokbul Member's house in Ward No. 7	0.50 km	Kacha (earthen)	4 ft.	Some places or the road are broken. The height of the road is low. It goes under water during flood. It needs to raise and repair and maintenance.
23.		From TK Jame Mosque up to Lotif Member's house in Ward No. 7	0.50 km	Kacha (earthen)	5 ft.	Some places or the road are broken. The height of the road is low. It goes under water during flood. It needs to raise and repair and maintenance.

24.	Belgasa	From Kasima bridge up to Alli Akonda's house in Ward No. 2	1.25 km	Kacha (earthen)	4 ft.	Some places or the road are broken. The hight of the road is low. It goes under water during flood. It needs to raise and repair and maintenance.
25.		From the house of Lutfor up to Faraji Eidgah Ground in Ward No. 2	1 km	Kacha (earthen)	2 ft.	Some places or the road are broken. The hight of the road is low. It goes under water during flood. It needs to raise and repair and maintenance.
26.		From Kasima Dhontol Primary School up to Gofur Akonda's house in Ward No. 2	1 km	Kacha (earthen)	2 ft.	Some places or the road are broken. The hight of the road is low. It goes under water during flood. It needs to raise and repair and maintenance.
27.		From the house of Noya at Kasima up to Dudu Velly's house in Ward No. 2	1 km	Kacha (earthen)	2 ft.	Some places or the road are broken. The hight of the road is low. It goes under water during flood. It needs to raise and repair and maintenance.
28.		From turning of Kasima up to Sugar mill in Ward No. 2	2.50 km	Pucca (paved)	4 ft.	Road are good & overflow by the flood
29.		From the house of Miabari Chan Akonda's up to Hafiziya Madrasha in Ward No. 8	1.50 km	Kacha (earthen)	3 ft.	Some places or the road are broken. The hight of the road is low. It goes under water during flood. It needs to raise and repair and maintenance.
30.		From the house of Nurul Kari at Goaler Doba up to Kulkandi Dokkhin bridge area in Ward No. 5	1.25 km	Kacha (earthen)	4 ft.	Some places or the road are broken. The hight of the road is low. It goes under water during flood. It needs to raise and repair and maintenance.
31.		From the house of Taser Alli at Goaler Doba up to Dhon Bepari's house in Ward No. 5	1.25 km	Kacha (earthen)	3 ft.	Some places or the road are broken. The hight of the road is low. It goes under water during flood. It needs to raise and repair and maintenance.

32.	From the house of Bucha at Uttor Moddho Belgasa to up to the house of Kalam in Ward No. 6	1 km	Kacha (earthen)	2 ft.	Some places or the road are broken. The hight of the road is low. It goes under water during flood. It needs to raise and repair and maintenance.
33.	From the house of Manik Mia at Uttor Moddho Belgasa up to Kalam Akonda's house in Ward No. 6	1 km	Kacha (earthen)	5 ft.	Some places or the road are broken. The hight of the road is low. It goes under water during flood. It needs to raise and repair and maintenance.
34.	From the house of Afsar at Mildaho up to Mildaho School in Ward No. 7	1 km	Kacha (earthen)	3 ft.	Some places or the road are broken. The hight of the road is low. It goes under water during flood. It needs to raise and repair and maintenance.
35.	From the house of Kashem at Mildaho up to River in Ward No. 7	1 km	Kacha (earthen)	2 ft.	Some places or the road are broken. The hight of the road is low. It goes under water during flood. It needs to raise and repair and maintenance.
36.	From Ghona Para Pucca (paved) Road up to Jamal Mondol's house in Ward No. 3	2 km	Kacha (earthen)	3 ft.	Some places or the road are broken. The hight of the road is low. It goes under water during flood. It needs to raise and repair and maintenance.
37.	From Ghona Para Mostafa's house up to Tara's house in Ward No. 3	2 km	Kacha (earthen)	3 ft.	Some places or the road are broken. The hight of the road is low. It goes under water during flood. It needs to raise and repair and maintenance.
38.	From the house of Azim Uddin at Munniya Bazar up to Kacha (earthen) Road in Ward No. 9	2 km	Kacha (earthen)	5 ft.	Purbo side of this Road are There are ditches and broken places on the road where repairing is required
39.	From Muniya Bazar up to south side of Joynal Haowaldar's house in Ward No. 9	1.50 km	Kacha (earthen)	8 ft.	Purbo side of this road is broken. There are ditches and broken places on the road where repairing is required

40.	From the house of Dulal at Munniya up to Abdul Khalek Chairman's house in Ward No. 9	1 km	Kacha (earthen)	3 ft.	This Road overflow by the flood so repairable
41.	From Munniya Adorsha Village through Jalal Akonda's house up to Solaiman Kholifa's house in Ward No. 9	2 km	Kacha (earthen)	2 ft.	This road overflow by the flood so repairable
42.	From the house of Abdul Khalek Chairman at Munniya up to Asad Mondol's house in Ward No. 9	1 km	Kacha (earthen)	2 ft.	Repairable
43.	From the house of Nazim Master at Munniya up to Dokkhin Munniya Govt. Primary School in Ward No. 9	1.50 km	Kacha (earthen)	6 ft.	This Road are There are ditches and broken places on the road where repairing is required
44.	From the house of Abdul Malek Member at Borul up to Anis Master's house	2 km	Kacha (earthen)	2.50 ft.	This Road are There are ditches and broken places on the road where repairing is required
45.	From the house of Abdul Motin up to Aktar Dokandar's house in Ward No. 8	1 km	Kacha (earthen)	3 ft.	This Road overflow by the flood so incrise the Hight
46.	From the house of Mintu Member up to Tara's house at Borul in Ward No. 8	1 km	Kacha (earthen)	1 ft.	This Road overflow by the flood so incrise the Hight
47.	From Uttor Borul Bazar up to Dokkhin Adorsha Gram in Ward No. 8	1.50 km	Kacha (earthen)	2 ft.	This Road overflow by the flood so incrise the Hight
48.	From the house of Alom Mia up to Shahidur's house at Mia Para in Ward No. 8	0.60 km	Kacha (earthen)	3 ft.	This Road are There are ditches and broken places on the road where repairing is required
49.	From the house of Forhad Hossain up to the bride in front of Manik Mia's house in Ward No. 8	1.50 km	Kacha (earthen)	5 ft.	One side are There are ditches and broken places on the road where repairing is required
50.	From the house of Amil Haque Akonda up to Dhola Bepari's house at Mia Para	1.30 km	Kacha (earthen)	2 ft.	This Road overflow by the flood so incrise the Hight
51.	From the house of Shanu at Dhontola up to Shaju's house in Ward No. 1	0.50 km	Kacha (earthen)	6 inc.	This Road overflow by the flood so incrise the Hight
52.	From the house of Chand Molla at Dhontola up to Lablu's house in Ward No. 1	0.50 km	Kacha (earthen)	6 inc.	This Road overflow by the flood so incrise the Hight
53.	From the house of Jamal at Dhontola through Prodhanbari up to Dulal Doctor's house in Ward No. 1	1.50 km	Kacha (earthen)	2 ft.	This Road are broken so it repairable

54.		From the house of Lutfor up to Kulkandi area at Dhontola in Ward No. 1	1.50 km	Kacha (earthen)	2 ft.	Good
55.		From Pucca (paved) Road up to Sardar's house at Dhontola in Ward No. 1	0.50 km	Kacha (earthen)	1.50 ft.	This Road overflow by the flood so incrise the Hight
56.		From Jarul-tola Bazar up to Lutfor's house at Dhontola	1.50 km	Pucca (paved)	3 ft.	Good
57.		From Fokir Para up to Dhontola School in Ward No. 3	4 km	Kacha (earthen)	2.50 ft.	This Road overflow by the flood so incrise the Hight
58.		From the house of Badsha Mondol to up to Kader Mondol house at Fokir Para; in Ward No. 3	2.50 km	Kacha (earthen)	2.50 ft.	This Road overflow by the flood so incrise the Hight
59.		From the house of Kaptan up to Akonda's house at Fokir Para in Ward No. 3	2 km	Kacha (earthen)	3 ft.	This road overflow by the flood so incrise the Hight
60.		From the house of Kobir up to Ghona Para in Ward No. 3	2 km	Kacha (earthen)	2 ft.	This Road overflow by the flood so incrise the Hight
61.		From the house of Botur at Dhontola up to Jarul-tola Bazar Mosque in Ward No. 1	1 km	Kacha (earthen)	2 ft.	This road are There are ditches and broken places on the road where repairing is required
62.		From Rois Uddin Bari Mosque at Dhontola up to Pucca (paved) Road of Hajer Alli's house in Ward No. 1	1.50 km	Kacha (earthen)	10 ft.	There are ditches and broken places on the road where repairing is required
63.		From the house of Alal Molla up to Kashem's house at Dhontola in Ward No. 1	1 km	Kacha (earthen)	1 ft.	This road overflow by the flood so incrise the Hight
64.		From Jarul-tola Bazar up to Kasima bridge in Ward No. 1	0.50 km	Pucca (paved)	3 ft.	This road overflow by the flood so incrise the Hight
65.		From Kasima bridge up to Alom's house	1 km	Kacha (earthen)	2 ft.	Overall condition of the road is more or less good.
66.	Chinaduli	From Wares Alli's house up to Tara Mia'a house in Ward No. 1	2 km	Kacha (earthen)	6 ft.	This Road are There are ditches and broken places on the road where repairing is required
67.		From Khoka Mia's house up to Ohidul's house in Ward No. 1	2 km	Kacha (earthen)	7 ft.	There are many broken places on the road. It is needed to maintenance.
68.		From Dudu Doctor's house Mor up to Aminul's house in Ward No. 1	2 km	Kacha (earthen)	6 ft.	There are many broken places on the road. It is needed to maintenance.
69.		From the house of Bishu up to Velu'a house in Ward No. 1	1 km	Kacha (earthen)	7 ft.	There are many broken places on the road. It is needed to maintenance.

70.	From Gilabari Guthayil Sinior Madrasha up to Laldhan Mor in Ward No. 1	3.50 km	Kacha (earthen)	8 ft.	There are many broken places on the road. It is needed to maintenance.
71.	From Guthair Mill up to Purbo Bamon Road Turning point in Ward No. 1	6 km	Kacha (earthen)	7 ft.	Some places of this road are broken as it damaged by flood which needs repairing.
72.	From the house of Shahaj Uddin up to Bocha house; in Ward No. 2	2.50 km	Kacha (earthen)	6 ft.	Some places of this road are broken as it damaged by flood which needs repairing.
73.	From Roshid CIC Pond side up to Suruj'a house in Ward No. 2	2 km	Kacha (earthen)	3 ft.	Some places of this road are broken as it damaged by flood which needs repairing.
74.	From Hela's house up to Apel Uddin's house in Ward No. 2	3 km	Kacha (earthen)	2 ft.	Some places of this road are broken as it damaged by flood which needs repairing.
75.	From the house of Hakim Mia's up to Fojol's house in Ward No. 2	2 km	Kacha (earthen)	Level	Some places of this road are broken as it damaged by flood which needs repairing.
76.	From south side of the Hakim Mia's house up to Kibut's house in Ward No. 2	1 km	Kacha (earthen)	Level	Some places of this road are broken as it damaged by flood which needs repairing.
77.	From Choto Delirpar up to Ware's house in Ward No. 2	1 km	Kacha (earthen)	1 ft.	Broken
78.	From the shop of Gunu up to the Bely's house at Kasima in Ward No. 2	0.50 km	Kacha (earthen)	4 ft.	Overall condition of the road is more or less good.
79.	From the house of Bocha up to Shonchoy's house in Ward No. 2	1 km	Kacha (earthen)	Level	Overall condition of the road is more or less good.
80.	North side of Dhola's house up to Hohiket Saba Akonda's house in Ward No. 2	2.50 km	Kacha (earthen)	2 ft.	Overall condition of the road is more or less good.
81.	From west side of the Dulal Military's house up to north side of Mintu house in Ward No. 2	2 km	Kacha (earthen)	5 ft.	Some spot are broken and over flow by the flood
82.	Gonde Alii house up to Mukti house; in Ward No. 2	3 km	Kacha (earthen)	4 ft.	Some places or the road are broken. The hight of the road is low. It goes under water during flood. It needs to raise and repair and maintenance.

83.	From Baro Delirpar bridge up to Dokkhin side of Dulal's house in Ward No. 2	2 km	Kacha (earthen)	5.50 ft.	Some places or the road are broken. The height of the road is low. It goes under water during flood. It needs to raise and repair and maintenance.
84.	From Tabota Para up to Madek Bepari's house in Ward No. 3	2 km	Kacha (earthen)	4 ft.	Some spot are broken and over flow by the flood
85.	From the house of Malek through Gujimari Road up to the River side in Ward No. 3	1 km	Kacha (earthen)	6 ft.	Some spot are broken and over flow by the flood
86.	From Hobi Chairman Road up to Bodi Comandar's house in Ward No. 3	5 km	Kacha (earthen)	5 ft.	Some spot are broken and over flow by the flood
87.	From the house of Babu Garial up to Bodi Comandar's house in Ward No. 3	1.5 km	Kacha (earthen)	8 ft.	Some spot are broken and over flow by the flood
88.	From the house of Chan Mia up to Lalmoni's house at Kotobullar Char in Ward No. 3	2 km	Kacha (earthen)	3 ft.	Some spot are broken and over flow by the flood
89.	Nalu Bepari Pucca (paved) Road up to Amaj's house in Ward No. 9	2 km	Pucca (paved)	3 ft.	Some spot are broken and over flow by the flood
90.	From the house of Monowar Hossain up to Pucca (paved) Road in Ward No. 9	0.50 km	Pucca (paved)	3 ft.	Overall condition of the road is good.
91.	From the house of Enamul up to Pucca (paved) Road in Ward No. 9	0.50 km	Kacha (earthen)	3 ft.	Overall condition of the road is good.
92.	From the side of Primary School up to Pucca (paved) Road in Ward No. 9	0.50 km	Kacha (earthen)	3 ft.	Overall condition of the road is more or less good.
93.	From the house of Biskut up to Keyeguri Beel in Ward No. 9	1.5 km	Kacha (earthen)	8 ft.	Some places of this road are broken as it damaged by flood which needs repairing.
94.	From the house of Abul up to Mannan Bepari's house in Ward No. 9	2 km	Kacha (earthen)	8 ft.	Some places of this road are broken as it damaged by flood which needs repairing.
95.	From the house of Lebu up to Khoirakkhi's house in Ward No. 9	1.5 km	Kacha (earthen)	8 ft.	Some places of this road are broken as it damaged by flood which needs repairing.
96.	From the house of Khoirakkhi up to Pailowan's house in Ward No. 9	2 km	Kacha (earthen)	3 ft.	Broken and over flow by the flood

97.		From Sadek Bepari Mor up to Nodi Para in Ward No. 3	1 km	Kacha (earthen)	6 ft.	Some places of this road are broken as it damaged by flood which needs repairing.
98.		From the house of military up to Umor Alli's house in Ward No. 8	1 km	Kacha (earthen)	3 ft.	Some places of this road are broken as it damaged by flood which needs repairing.
99.		From the house of Masum up to Nanu's house in Ward No. 8	1 km	Kacha (earthen)	8 ft.	Some places or the road are broken. The hight of the road is low. It goes under water during flood. It needs to raise and repair and maintenance.
100.		From the house of Dulal up to Nondonerpar School in Ward No. 8	1 km	Kacha (earthen)	3 ft.	Some places or the road are broken. The hight of the road is low. It goes under water during flood. It needs to raise and repair and maintenance.
101.		From the house of Moji Member up to Gulu's house in Ward No. 8	8 km	Kacha (earthen)	5 ft.	Some places or the road are broken. The hight of the road is low. It goes under water during flood. It needs to raise and repair and maintenance.
102.		From the house of Asor Uddin up to Bishu's house in Ward No. 8	1 km	Kacha (earthen)	3 ft.	Some places or the road are broken. The hight of the road is low. It goes under water during flood. It needs to raise and repair and maintenance.
103.		From Rahman's house up to Uttor Jubbar-Bari in Ward No. 8	8 km	Kacha (earthen)	-	Some places or the road are broken. The hight of the road is low. It goes under water during flood. It needs to raise and repair and maintenance.
104.		From Dokkhin Chinaduli bridge up to Doulot Master's house in Ward No. 8	0.50 km	Kacha (earthen)	3 ft.	Some places or the road are broken. The hight of the road is low. It goes under water during flood. It needs to raise and repair and maintenance.

105.	From shop of Khalek up to Uniya Bazar in Ward No. 8	2 km	Kacha (earthen)	3 ft.	Some places or the road are broken. The height of the road is low. It goes under water during flood. It needs to raise and repair and maintenance.
106.	From the house of Komola up to Chinaduli Master house; in Ward No. 9	2 km	Kacha (earthen)	3.50 ft.	Some places or the road are broken. The height of the road is low. It goes under water during flood. It needs to raise and repair and maintenance.
107.	From Baliadaho High School up to Bokkor Member's house in Ward No. 9	1 km	Kacha (earthen)	3 ft.	Some places or the road are broken. The height of the road is low. It goes under water during flood. It needs to raise and repair and maintenance.
108.	From the house of Moktar Akonda up to Kadom-toli bridge in Ward No. 9	1.5 km	Kacha (earthen)	3 ft.	Some places or the road are broken. The height of the road is low. It goes under water during flood. It needs to raise and repair and maintenance.
109.	From the house of Rejjak up to Jubbar's house in Ward No. 9	1 km	Kacha (earthen)	3 ft.	Some places or the road are broken. The height of the road is low. It goes under water during flood. It needs to raise and repair and maintenance.
110.	From the house of Kaser up to Hobbir Hazi's house in Ward No. 9	3 km	Kacha (earthen)	8 ft.	Some places or the road are broken. It needs to raise and repair and maintenance.
111.	From Gilabari up to Moyej Uddin's house in Ward No. 8	2 km	Kacha (earthen)	5 ft.	Some places or the road are broken. The height of the road is low. It goes under water during flood. It needs to raise and repair and maintenance.

112.	From the house of Sultan Sarkar up to Mojibor Captain's house in Ward No. 8	8 km	Kacha (earthen)	4 ft.	Some places or the road are broken. The hight of the road is low. It goes under water during flood. It needs to raise and repair and maintenance.
113.	From the house of Tonvor Sarkar up to Arek Uddin's house in Ward No. 8	1 km	Kacha (earthen)	3 ft.	Some places or the road are broken. The hight of the road is low. It goes under water during flood. It needs to raise and repair and maintenance.
114.	From the house of Bin Bepari up to Solim Mistry's house in Ward No. 8	0.75 km	Kacha (earthen)	8 ft.	There are ditches and broken places on the road where repairing is required
115.	From the house of Giyash Deowaly up to Islia's house in Ward No. 8	1 km	Kacha (earthen)	3 ft.	Overall condition of the road is good.
116.	From the house of Mohir up to River side in Ward No. 8	5 km	Kacha (earthen)	5 ft.	Good
117.	From the shop of Lohidul up to Bodulerpar in Ward No. 5	8 km	Kacha (earthen)	4 ft.	Some places or the road are broken. The hight of the road is low. It goes under water during flood. It needs to raise and repair and maintenance.
118.	From Ajombad up to Debipus Road in Ward No. 7	1 km	Kacha (earthen)	3 ft.	Some places of this road are broken as it damaged by flood which needs repairing.
119.	From Dewan Para Girls Dakhil Madrasha up to Chinaduli in Ward No. 7	1 km	Kacha (earthen)	3 ft.	Some places of this road are broken as it damaged by flood which needs repairing.
120.	From the house of Siraj up to Shing Vanga in Ward No. 7	1.5 km	Kacha (earthen)	3.25 ft.	Some places of this road are broken as it damaged by flood which needs repairing.
121.	From Shing Vanga Pucca (paved) Road up to Road of Beel in Ward No. 7	.5 km	Pucca (paved)	3 ft.	Good
122.	From the house of Hossain Fokir up to Chinaduli Pucca (paved) Road in Ward No. 8	2 km	Pucca (paved)	3 ft.	Some places of this road are broken as it damaged by flood which needs repairing.

123.	From the house of Chan Mia up to Road of Samsul house; in Ward No. 8	1.5 km	Kacha (earthen)	3 ft.	Some places of this road are broken as it damaged by flood which needs repairing.
124.	Dokkhin Chinaduli Pucca (paved) Road to Suruj house; in Ward No. 8	1 km	Pucca (paved)	8 ft.	Some places of this road are broken as it damaged by flood which needs repairing.
125.	From the house of Roshid Member up to Nenda house; in Ward No. 5	2 km	Kacha (earthen)	3 ft.	Some places of this road are broken as it damaged by flood which needs repairing.
126.	From the shop of Mamdaly's up to Rustom Kapari's house in Ward No. 5	3 km	Kacha (earthen)	8 ft.	Some places of this road are broken as it damaged by flood which needs repairing.
127.	From the house of Saju up to Bokkor's house in Ward No. 5	2 km	Kacha (earthen)	3.25 ft.	Some places of this road are broken as it damaged by flood which needs repairing.
128.	From the house of Mojid up to Sujon's house in Ward No. 5	3 km	Kacha (earthen)	8 ft.	Some places of this road are broken as it damaged by flood which needs repairing.
129.	From Amir Hazi's bridge up to Koim Uddin Member's house in Ward No. 6	1 km	Kacha (earthen)	3 ft.	Some places of this road are broken as it damaged by flood which needs repairing.
130.	From Mokjol's house up to Muin Doctor's house in Ward No. 6	1 km	Kacha (earthen)	8 ft.	Some places of this road are broken as it damaged by flood which needs repairing.
131.	From Bamona Bazar up to Kadom-toli bridge	2 km	Kacha (earthen)	8 ft.	Some places of this road are broken as it damaged by flood which needs repairing.
132.	From the house of Johur up to Primary School in Ward No. 6	1 km	Kacha (earthen)	3 ft.	Over flow by the flood
133.	From Meser Mondol's house up to Baschu Akonda's house in Ward No. 6	2 km	Kacha (earthen)	8 ft.	Some places of this road are broken as it damaged by flood which needs repairing.
134.	From the house of Meser Mondol up to Primary School in Ward No. 6	2 km	Kacha (earthen)	3 ft.	Some places of this road are broken as it damaged by flood which needs repairing.

135.		From Bamona Bazar up to Badsha Member's house in Ward No. 6	1 km	Kacha (earthen)	3 ft.	Some places of this road are broken as it damaged by flood which needs repairing.
136.		From Baliadaho up to Shing Vangain Ward No. 7	1.25 km	Kacha (earthen)	3 ft.	Some places of this road are broken as it damaged by flood which needs repairing.
137.		From Baliadaho bridge up to Eidgah in Ward No. 7	1 km	Pucca (paved)	3 ft.	Some places of this road are broken as it damaged by flood which needs repairing.
138.		From Shing Vanga up to Chinaduli in Ward No. 7	1.25 km	Pucca (paved)	3 ft.	Some places of this road are broken as it damaged by flood which needs repairing.
139.	Sapdhori	From Dudur Char up to Dighari Dakhil Madrasha	1.2 km	Kacha (earthen)	3 ft.	Some places of this road are broken as it damaged by flood which needs repairing.
140.		From the house of Azim Uddin up to Dighari School	1.50 km	Kacha (earthen)	8 ft.	Some places of this road are broken as it damaged by flood which needs repairing.
141.		From Char-Dighari Dakhil Madrasha up to Kashem Mondol's house	1 km	Kacha (earthen)	2 ft.	Some places of this road are broken as it damaged by flood which needs repairing.
142.		From Akonda Para Badsha's house up to Dokkhin side of Satellitte clinic	1 km	Kacha (earthen)	2 ft.	Some places of this road are broken as it damaged by flood which needs repairing.
143.		From Purbo Chenganiya hospital up to Shamsul's house	2 km	Kacha (earthen)	1 ft.	There are ditches and broken places on the road where repairing is required
144.		From the house of Kashem Mondol up to Uttor Dighari Primary School	1.50 km	Kacha (earthen)	1 ft.	Some places of this road are broken as it damaged by flood which needs repairing.
145.		From the house of Goni Genda up to Dokkhin side of Belal's house	2 km	Kacha (earthen)	1 ft.	Some places of this road are broken as it damaged by flood which needs repairing.
146.		From the Kabsri Duba Ishaque Mondol's house up to Nondona Para	2 km	Kacha (earthen)	2 ft.	Some places of this road are broken as it damaged by flood which needs repairing.

147.		From the house of Dabu at Kabsri duba up to Uttor side of Ishaq house	1.50 km	Kacha (earthen)	2 ft.	Some places of this road are broken as it damaged by flood which needs repairing.
148.		Kashari duba Govt. Primary School up to Purbo side of River Ghat	2 km	Kacha (earthen)	1 ft.	Some places of this road are broken as it damaged by flood which needs repairing.
149.		From the house of Iraj at Uttor Shishua up to Uttor side of Turab Alli's house	1 km	Kacha (earthen)	1 ft.	Some places of this road are broken as it damaged by flood which needs repairing.
150.		From Projapoti Bazar up to Lal Mia Member's house	2 km	Kacha (earthen)	1 ft.	Some places of this road are broken as it damaged by flood which needs repairing.
151.		From Nobin Member's house up to Projapoti Bazar	1 km	Kacha (earthen)	2 ft.	Some places of this road are broken as it damaged by flood which needs repairing.
152.		From the house of Kashem up to Purbo side of Emdad's house	335 ft.	HBB	5 ft.	Overall condition of the road is good.
153.		From the house of Emdad up to Asad's house	1.2 km	Kacha (earthen)	5 ft.	Some places of this road are broken as it damaged by flood which needs repairing.
154.		From Digahri School up to Anahar's house	1 km	Kacha (earthen)	3 ft.	Below flood level
155.		From Dokkhin Shishua Berek's house up to Poschim Jognai	1.50 km	Kacha (earthen)	1 ft.	Below flood level
156.	Noarpara	From Uliya Bazar up to Noyar Para Ground in Ward No. 1	5 km	Pucca (paved)	8 ft.	Need to reparir
157.		From Noyarpar bridge up to Lutfor's house in Ward No. 2	3 km	Pucca (paved)	6 ft.	Overall condition of the road is good.
158.		From the house of Lutfor up to Habel's house in Ward No. 6	8 km	Kacha (earthen)	7 ft.	There are ditches and broken places on the road where repairing is required
159.		From the house of Hakim Mondol up to Goka house ; in Ward No. 6	2.50 km	Kacha (earthen)	8 ft.	There are ditches and broken places on the road where repairing is required
160.		From Halim's house upto Kalam Mondol's in Ward No. 6	8 km	Kacha (earthen)	5 ft.	There are ditches and broken places on the road where repairing is required
161.		From Shaheb Bazar up to Dulal Hazi's house in Ward No. 6	2 km	Kacha (earthen)	2 ft.	There are ditches and broken places on the road where repairing is required

162.	From the house of Habel up to Kajla bridge in Ward No. 5	7 km	Kacha (earthen)	8 ft.	There are ditches and broken places on the road where repairing is required
163.	From Kalam Mondol's Mor up to Ohijol Member's house in Ward No. 5	7 km	Kacha (earthen)	8 ft.	There are ditches and broken places on the road where repairing is required
164.	From the house of Kudur Alli up to Kazi Gazi in Ward No. 5	3 km	Kacha (earthen)	8 ft.	There are ditches and broken places on the road where repairing is required
165.	From the house of Masar Alli up to Batlu Gazi's house in Ward No. 5	2 km	Kacha (earthen)	5 ft.	There are ditches and broken places on the road where repairing is required
166.	From the house of Sattar Sardar through shop of Hibor up to Kajla Madrasha in Ward No. 9	3 km	Kacha (earthen)	8 ft.	There are ditches and broken places on the road where repairing is required
167.	From the house of Haibor Meker up to Hobor Shil's house in Ward No. 9	2 km	Kacha (earthen)	8 ft.	There are ditches and broken places on the road where repairing is required
168.	From the house of Makku up to Ohijol Kamar's house	2 km	Kacha (earthen)	5 ft.	There are ditches and broken places on the road where repairing is required
169.	From Robbani's shop up to Mokbul's house	2 km	Kacha (earthen)	3 ft.	There are ditches and broken places on the road where repairing is required
170.	From the house of Toftojol Hazi up to Khedu's house in Ward No. 6	1.50 km	Kacha (earthen)	5 ft.	There are ditches and broken places on the road where repairing is required
171.	From the house of Roshid up to Pucca (paved) Road in Ward No. 8	0.50 km	Kacha (earthen)	7 ft.	This road is low hight, broken in many places and goes under water which need to R&M and raise
172.	From Wabda up to Sohrab Molla's house in Ward No. 6	1.50 km	Kacha (earthen)	5 ft.	This road is low hight, broken in many places and goes under water which need to R&M and raise
173.	From the house of Helal up to Harun Moulavi's house in Ward No. 8	2.50 km	Kacha (earthen)	8 ft.	There are ditches and broken places on the road where repairing is required
174.	From Kholil Kholifa's house up to Janata Bazar in Ward No. 8	2 km	Kacha (earthen)	3 ft.	This road is low hight, broken in many places and goes under water which need to R&M and raise

175.	From Janata Bazar Jamuna River up to Ibrahim's house in Ward No. 8	1.50 km	Kacha (earthen)	2 ft.	This road is low hight, broken in many places and goes under water which need to R&M and raise
176.	From Janata Bazar up to Dokkhin Bazar border in Ward No. 8	1 km	Kacha (earthen)	1 ft.	This road is low hight, broken in many places and goes under water which need to R&M and raise
177.	From the house of Amir Member up to Janata Bazar	0.50 km	Kacha (earthen)	0.50 ft.	This road is low hight, broken in many places and goes under water which need to R&M and raise
178.	From Kathma Govt. Primary School up to Asad's house	2 km	Kacha (earthen)	2 ft.	This road is low hight, broken in many places and goes under water which need to R&M and raise
179.	From the house of Aman Ulla up to Rosul's house in Ward No. 8	0.50 km	Kacha (earthen)	1 ft.	This road is low hight, broken in many places and goes under water which need to R&M and raise
180.	From Janata Bazar up to Hamed Member's house in Ward No. 8	2 km	Kacha (earthen)	00 ft.	This road is low hight, broken in many places and goes under water which need to R&M and raise
181.	From the house of Mahmud up to Badsha Kamar's house in Ward No. 8	0.50 km	Kacha (earthen)	1 ft.	This road is low hight, broken in many places and goes under water which need to R&M and raise
182.	From the house of Kanu up to Alta Doctor's house	2 km	Kacha (earthen)	1.50 ft.	Overall condition of the road is good.
183.	From the shop of Endro up to Odu's house	2 km	Kacha (earthen)	2 ft.	This road is low hight, broken in many places and goes under water which need to R&M and raise
184.	From the house of Mobaur at Kajla up to Kajla Sinior Madrasha in Ward No. 7	5 km	Kacha (earthen)	3.5 ft.	This road is low hight, broken in many places and goes under water which need to R&M and raise

185.	From Muntasir's house bridge up to Abdul Alim Kamar's house in Ward No. 7	2 km	Kacha (earthen)	5 ft.	This road is low hight, broken in many places and goes under water which need to R&M and raise
186.	From the house of Lotif Member upto Horin Dhora in Ward No. 7	2 km	Kacha (earthen)	8 ft.	There are ditches and broken places on the road where repairing is required
187.	From Ekota Bazar up to Kholilur Rahman High School in Ward No. 7	1.50 km	Kacha (earthen)	8 ft.	There are ditches and broken places on the road where repairing is required
188.	From the house of Alek up to H. Uddin Munshi house ; in Ward No. 7	2.50 km	Kacha (earthen)	8 ft.	There are ditches and broken places on the road where repairing is required
189.	From the house of Kabijur up to Merondaho Police Station border in Ward No. 7	8 km	Kacha (earthen)	8 ft.	There are ditches and broken places on the road where repairing is required
190.	From the house of Ainal up to Makku's house in Ward No. 7	2 km	Kacha (earthen)	5 ft.	This road is low hight, broken in many places and goes under water which need to R&M and raise
191.	From Amvodra up to Kala's house in Ward No. 8	1 km	Kacha (earthen)	2.50 ft.	This road is low hight, broken in many places and goes under water which need to R&M and raise.
192.	From the house of Fokir up to Reza's house in Ward No. 8	1 km	Kacha (earthen)	2 ft.	This road is low hight, broken in many places and goes under water which need to R&M and raise.
193.	From the house of Akul up to Nur Islam's house in Ward No. 8	2 km	Kacha (earthen)	2.50 ft.	This road is low hight, broken in many places and goes under water which need to R&M and raise.
194.	From the house of Kalam up to Jobed's house in Ward No. 8	2 km	Kacha (earthen)	2 ft.	This road is low hight, broken in many places and goes under water which need to R&M and raise.
195.	From the house of Chan Mia up to Pochi's house in Ward No. 8	1 km	Kacha (earthen)	1.5 ft.	This road is low hight, broken in many places and goes under water which need to R&M and raise.

196.	Islampur Sadar	From Gonga Para Center up to Pourashava border in Ward No. 1	1.50 km	Kacha (earthen)	8 ft.	Good
197.		From Gonga Para Pucca (paved) Road up to Mutherdaho Beel in Ward No. 1	1.50 km	Kacha (earthen)	8 ft.	There are ditches and broken places on the road where repairing is required
198.		From Gonga Para Reg. Primary School up to Eidgah Ground in Ward No. 1	1 km	Kacha (earthen)	8 ft.	There are ditches and broken places on the road where repairing is required
199.		From Nawvanga Sheik Bari Mosque up to Bojlu Haque School in Ward No. 1	0.50 km	Kacha (earthen)	8 ft.	There are ditches and broken places on the road where repairing is required
200.		From Poschim Gonga Para Bakka Doctor's house up to canal in Ward No. 1	1 km	Kacha (earthen)	2 ft.	This road is low hight, broken in many places and goes under water which need to R&M and raise.
201.		From Gonga Para Pucca (paved) Road up to Mofajjol's house in Ward No. 1	0.50 km	Kacha (earthen)	2.50 ft.	This road is low hight, broken in many places and goes under water which need to R&M and raise.
202.		From Shangkorpor Chan Mia's house up to Pucca (paved) Road in Ward No. 2	0.50 km	Kacha (earthen)	2.50 ft.	This road is low hight, broken in many places and goes under water which need to R&M and raise.
203.		From Shangkorpor Hanif Mondol's house up to Kalu Mondol's house in Ward No. 2	0.50 km	Kacha (earthen)	2 ft.	This road is low hight, broken in many places and goes under water which need to R&M and raise.
204.		From Baliadaho Pucca (paved) Road up to Kori Mondol's house in Ward No. 2	0.50 km	Kacha (earthen)	3 ft.	This road is low hight, broken in many places and goes under water which need to R&M and raise.
205.		From the house of Moftoiz up to Lutfor's house at Kachihara in Ward No. 3	2 km	Kacha (earthen)	8 ft.	There are ditches and broken places on the road where repairing is required
206.	From Kachihara Chowrasta up to near the Dhomkura border in Ward No. 3	5 km	Kacha (earthen)	3 ft.	This road is low hight, broken in many places and goes under water which need to R&M and raise.	

207.	From Hazi's house up to Kachihar Chowrasta in Ward No. 3	0.50 km	Kacha (earthen)	3 ft.	This road is low hight, broken in many places and goes under water which need to R&M and raise.
208.	From Panchbaria Pucca (paved) Road up to Eidgah Ground in Ward No. 3	3 km	Kacha (earthen)	3 ft.	This road is low hight, broken in many places and goes under water which need to R&M and raise.
209.	From Pocha Bahola Alai-bridge up to Katakhal in Ward No. 6	8 km	Kacha (earthen)	3 ft.	This road is low hight, broken in many places and goes under water which need to R&M and raise.
210.	From Alai bridge up to Khodia Kanda border in Ward No. 5	2 km	Kacha (earthen)	3 ft.	There are ditches and broken places on the road where repairing is required
211.	From Jamed Alli Madrasha up to Lebu's house in Ward No. 6	2.50 km	Kacha (earthen)	8 ft.	This road is low hight, broken in many places and goes under water which need to R&M and raise.
212.	From Pocha Bahola Mojibor rice mill up to Chinaduli border in Ward No. 7	2.50 km	Kacha (earthen)	8 ft.	This road is low hight, broken in many places and goes under water which need to R&M and raise.
213.	From Pocha Bahola Pucca (paved) Road up to Noyar-Para border in Ward No. 8	8 km	Kacha (earthen)	1.50 ft.	This road is low hight, broken in many places and goes under water which need to R&M and raise.
214.	From Pocha Bahola Kashrivita up to Poykha Beel in Ward No. 8	3 km	Kacha (earthen)	2 ft.	This road is low hight, broken in many places and goes under water which need to R&M and raise.
215.	From the house of Helal Master up to Pocha Bahola Adorsha Gram in Ward No. 8	2 km	Kacha (earthen)	2 ft.	This road is low hight, broken in many places and goes under water which need to R&M and raise.
216.	From Pocha Bahola Aigor canal up to Uliya in Ward No. 9	3 km	Kacha (earthen)	8 ft.	Some places or the road are broken. The hight of the road is low. It goes under water during flood. It needs to raise and repair and maintenance.

217.		From Dhomkura border up to Kachihara border in Ward No. 9	2.50 km	Kacha (earthen)	1.50 ft.	This road is low hight, broken in many places and goes under water which need to R&M and raise.
218.		From Gonga Para Firoj Mia's house up to Hanif Uddin's house in Ward No. 2	1 km	Kacha (earthen)	8 ft.	Overall condition of the road is good.
219.		From the house of Mojam up to Shangkorpur Amej Uddin's house in Ward No. 2	1 km	Kacha (earthen)	8 ft.	Overall condition of the road is good.
220.		From Pocha Bahola GCR up to Buygar in Ward No. 7	2 km	Pucca (paved)	8 ft.	Overall condition of the road is good.
221.	Parthoshi	From the house of Doha Member up to Dewanganj in Ward No. 8	1 km	Pucca (paved)	1.50 ft.	Overall condition of the road is good.
222.		From Krishna Nagar Dewanganj Shashariabari up to Khan Para in Ward No. 1	3 km	Kacha (earthen)	2 ft.	Below flood level
223.		From Parthoshi Pucca (paved) Road up to Moradabad Abdul Kuddus's house in Ward No. 3	2 km	Pucca (paved)	3 ft.	Below flood level
224.		From the house of Munjurul Hasan up to Baka bridge in Ward No. 3	2.50 km	Kacha (earthen)	2 ft.	Below flood level
225.		From Molomganj Kulkandi Pucca (paved) Road up to the Kacha (earthen) Road of Mondolbari in Ward No. 8	1 km	Kacha (earthen)	1 ft.	Some places or the road are broken. The hight of the road is low. It goes under water during flood. It needs to raise and repair and maintenance.
226.		From Moja-ata Abdul Malek Doctor's house Pucca (paved) Road up to Guthayil Pucca (paved) Road in Ward No. 8	3 km	Kacha (earthen)	2 ft.	Below flood level
227.		From the side Hariabari High School field up to Islampur Molomganj Pucca (paved) Road in Ward No. 8	2 km	Kacha (earthen)	4 ft.	Below flood level
228.		From the house of Abdul Hakim Member up to Baro Delirpar bridge in Ward No. 7	1 km	Kacha (earthen)	2 ft.	Below flood level
229.		From the house of Anowar up to Holiyabil in Ward No. 8	3 km	Kacha (earthen)	2 ft.	Below flood level
230.		From the house of Makhon Muchi up to Purbo Gamariya Chunnu Mondol's house in Ward No. 7	1.50 km	Kacha (earthen)	2 ft.	Below flood level

231.		From the Turning of Jarul-tola Pucca (paved) Road up to Choto Dely in Ward No. 7	2 km	Pucca (paved)	4 ft.	Below flood level
232.		From Mukh Shimla Pucca (paved) Road up to Siddik's house in Ward No. 5	1 km	Kacha (earthen)	2 ft.	Broken and need repairing
233.		From Mukh Shimla Pucca (paved) Road up to Ajir Uddin's house in Ward No. 5	1.50 km	Kacha (earthen)	2 ft.	Below flood level
234.		From the house of Prophan at Mukh Shimla up to Mosharofganj border in Ward No. 5	2 km	Kacha (earthen)	2 ft.	Below flood level
235.		From Rouhar Kanda Abdul Mannan's house up to Bablu Mia's house in Ward No. 6	1 km	Pucca (paved)	4 ft.	Below flood level
236.		From Baniabari Pucca (paved) Road up to Surerpar Asir Govt. Primary School in Ward No. 8	3 km	Kacha (earthen)	2 ft.	Below flood level
237.		From side of the Dhengar Gor rice mill up to Bamona Mill in Ward No. 8	2 km	Pucca (paved)	3 ft.	Below flood level
238.	Polbandha	Bahadurpur area up to Uttor Shirajabad ; in Ward No. 8	3 km	Pucca (paved)	7 ft.	Below flood level
239.		From Bahadurpur Pucca (paved) Road up to Purbo Bahadurpur Brammaputra River in Ward No. 8	1 km	Pucca (paved)	7 ft.	Below flood level
240.		From Batikamari Pourashava border up to Batikamari Akonda Para in Ward No. 8	2 km	Pucca (paved)	4 ft.	Below flood level
241.		From Shirajabad Bazar up to Joddarbari in Ward No. 1	1 km	Pucca (paved)	3 ft.	Below flood level
242.		From Batikamari Satellite Clinic up to Nondur's house in Ward No. 7	1 km	Kacha (earthen)	3 ft.	Below flood level
243.		From Batikamari Eidgah Ground near the Dhonmamud's house in Ward No. 9	2 km	Kacha (earthen)	3 ft.	Below flood level
244.		From Batikamari Satellite Clinic up to Shirajabad Bazar in Ward No. 9	2 km	Kacha (earthen)	3 ft.	Below flood level
245.		From Batikamari Utmar Char border up to Shirajabad Bazar in Ward No. 7	2 km	Kacha (earthen)	5 ft.	Below flood level
246.		From the house of Shohijol Goyal of Char Batikamari up to Notu Motin's house of Poschim Shirajabad under Ward No. 7	1 km	Kacha (earthen)	4 ft.	Below flood level

247.	From the front of Hannan's shop at Uttor Shirajabad up to Tilokpur Ahed Master's house in Ward No. 1	2 km	Kacha (earthen)	3 ft.	This road is low hight, broken in many places and goes under water which need to R&M and raise.
248.	From Shirajabad Bazar up to Mokbul's house in Ward No. 1	1 km	Kacha (earthen)	3 ft.	This road is low hight, broken in many places and goes under water which need to R&M and raise.
249.	From Dokkhin Bahadurpur Salam's shop up to Sekendor's house in Ward No. 6	1 km	Kacha (earthen)	2 ft.	This road is low hight, broken in many places and goes under water which need to R&M and raise.
250.	From Dokkhin Bahadurpur Ashi Mondol's house up to Islampur Fokir Para border in Ward No. 6	1.50 km	Kacha (earthen)	8 ft.	This road is low hight, broken in many places and goes under water which need to R&M and raise.
251.	From the house of Jalal at Char Chariya up to Rehan Alli's house in Ward No. 6	1 km	Kacha (earthen)	3 ft.	This road is low hight, broken in many places and goes under water which need to R&M and raise.
252.	From Uttor Bahadurpur Pucca (paved) Road up to Mukul's house in Ward No. 8	0.50 km	Kacha (earthen)	2 ft.	This road is low hight, broken in many places and goes under water which need to R&M and raise.
253.	From the house of Jomir Member at Poschim Shirajabad up to Sonaula's house in Ward No. 2	1 km	Kacha (earthen)	8 ft.	This road is low hight, broken in many places and goes under water which need to R&M and raise.
254.	From the house of Joynal Abedin at Uttor Shirajabad up to Soher Hazi's house in Ward No. 1	1 km	Kacha (earthen)	3 ft.	Some places or the road are broken. The hight of the road is low. It goes under water during flood. It needs to raise and repair and maintenance.
255.	From the house of Alauddin at Dokkhin Shirajabad up to Guyen Para in Ward No. 3	2 km	Kacha (earthen)	3 ft.	There are ditches and broken places on the road where repairing is required
256.	From Shirajabad Nodai Farazi's house up to Purbo Bahadurpur Brammaputra Branch River in Ward No. 1	1 km	Kacha (earthen)	8 ft.	There are ditches and broken places on the road where repairing is required

257.		From Purbo Bahadurpur Primary School up to Dulu Munshi's house in Ward No. 5	1 km	Kacha (earthen)	3 ft.	Below flood level
258.	Goaler - Char	From Gaibandha border up to Kofil Uddin Mondol's house in Ward No. 1	3 km	Kacha (earthen)	7 ft.	There are ditches and broken places on the road where repairing is required
259.		From the house of Mosor Bepari at Kumirdaho up to Azijol's house at Malmara in Ward No. 1	0.70 km	Kacha (earthen)	2 ft.	There are ditches and broken places on the road where repairing is required
260.		From the house of Ahalu at Kumirdaho Kha Para up to Malmara Mistar's house in Ward No. 1	2 km	Kacha (earthen)	8 ft.	There are ditches and broken places on the road where repairing is required
261.		From Khardiyar Char Ferry Ground up to Aguner Char Asan's house in Ward No. 1	1 km	Kacha (earthen)	3 ft.	Some places or the road are broken. The height of the road is low. It goes under water during flood. It needs to raise and repair and maintenance.
262.		From the house of Nurul Haque at Kumirdaho up to Shialdaho River in Ward No. 1	1.50 km	Kacha (earthen)	5 ft.	There are ditches and broken places on the road where repairing is required
263.		From the house of Noskor up to Ratu Mondol's house at Kumirdaho in Ward No. 1	0.50 km	Kacha (earthen)	2 ft.	There are ditches and broken places on the road where repairing is required
264.		From the house of Hazi Abdul Haque up to Chan Mia's house at Kumirdaho in Ward No. 1	1 km	Kacha (earthen)	8 ft.	There are ditches and broken places on the road where repairing is required
265.		From Malmara Chan Mia's house up to Tonger's house in Ward No. 2	0.50 km	Kacha (earthen)	3 ft.	Some places or the road are broken. The height of the road is low. It goes under water during flood. It needs to raise and repair and maintenance.
266.		From Malmara Bot-tola bridge up to the house of Harun Roshid in Ward No. 2	1 km	Kacha (earthen)	2 ft.	There are ditches and broken places on the road where repairing is required
267.		From Malmara Poschim Para Mosque up to Mohammadpur border in Ward No. 2	1.50 km	Kacha (earthen)	3 ft.	There are ditches and broken places on the road where repairing is required
268.	From Malmara bridge at Helal's house up to Ajijol's house in Ward No. 2	0.50 km	Kacha (earthen)	3 ft.	There are ditches and broken places on the road where repairing is required	
269.	From Malmara Tara's house up to Noskor's house in Ward No. 2	0.50 km	Kacha (earthen)	8 ft.	There are ditches and broken places on the road where repairing is required	

270.	From Bolaki Para Doshanir River Ferry Ghat up to Kasima Char border in Ward No. 3	1 km	Kacha (earthen)	3 ft.	Good
271.	From Bolaki Para Kochukhal Ghat up to Bolaki Para Bazar in Ward No. 3	0.50 km	Kacha (earthen)	2 ft.	There are ditches and broken places on the road where repairing is required
272.	From Bolaki Para Bazar up to Betmari border in Ward No. 3	1 km	Kacha (earthen)	8 ft.	Good
273.	From Bolaki Para Bazar up to Moholgiri Chamra-bari bridge in Ward No. 3	2 km	Kacha (earthen)	3 ft.	There are ditches and broken places on the road where repairing is required
274.	From Bolaki Para Bazar up to Ahommed's house in Ward No. 3	0.50 km	Kacha (earthen)	3 ft.	Some places or the road are broken. The hight of the road is low. It goes under water during flood. It needs to raise and repair and maintenance.
275.	From the house of Nobir Uddin Member at Mohammadpur up to Gaibandha UP border in Ward No. 8	1 km	Kacha (earthen)	2 ft.	There are ditches and broken places on the road where repairing is required
276.	From Mohammadpur Bazar up to Helal's house in Ward No. 8	0.50 km	Kacha (earthen)	3 ft.	There are ditches and broken places on the road where repairing is required
277.	From Mohammadpur Adorsha Gram up to Shawvar Char border in Ward No. 8	1 km	Kacha (earthen)	3 ft.	Good
278.	From Mohammadpur Bazar up to Chan Mia house in Ward No. 8	1 km	Kacha (earthen)	2 ft.	Good
279.	From the house of Salam Member at Mohammadpur up to west side of Boyez Dewani's house in Ward No. 8	0.50 km	Kacha (earthen)	8 ft.	Good
280.	From Malmara Bot-tola bridge up to Eidgah Ground in Ward No. 5	0.50 km	Kacha (earthen)	3 ft.	Good
281.	From the house of Abdul Jubbar Member up to Tajel's house at Shawvar Char in Ward No. 5	0.50 km	Kacha (earthen)	2 ft.	There are ditches and broken places on the road where repairing is required
282.	From Monir Uddin Villa at Shawvar Char up to Moholgiri Mondol's house in Ward No. 5	1.50 km	Kacha (earthen)	8 ft.	Some places or the road are broken. The hight of the road is low. It goes under water during flood. It needs to raise and repair and maintenance.

283.	From the house of Aiyub Alli Member at Shawvar Char up to Moholgiri Tal-tola in Ward No. 5	1 km	Kacha (earthen)	3 ft.	There are ditches and broken places on the road where repairing is required
284.	From the house of Modina up to Deluwar's house at Shawvar Char in Ward No. 5	0.50 km	Kacha (earthen)	2 ft.	There are ditches and broken places on the road where repairing is required
285.	From the house of Jubbar Member up to Tal-tola at Shawvar Char in Ward No. 5	1 km	Kacha (earthen)	3 ft.	Good
286.	From the house of Baru Dewani at Shovukura up to Mohammadpur Boyez Dewani house in Ward No. 6	1 km	Kacha (earthen)	3 ft.	Good
287.	From Gaibandha UP area up to Char Chariya Ferry Ghat in Ward No. 6	1 km	Kacha (earthen)	8 ft.	Good
288.	From the house of Alta Member up to Jolil Master's house at Shovukura in Ward No. 6	0.50 km	Kacha (earthen)	2 ft.	Good
289.	From the house of Jolil Master at Shovukura up to Shovukura Govt. Primary School in Ward No. 6	0.50 km	Kacha (earthen)	8 ft.	Good
290.	From the house of Abu Taher at Shovukura up to Shovukura Uttor Para Jame Mosque in Ward No. 6	1 km	Kacha (earthen)	8 ft.	Good
291.	From Shovukura Uttor Para Jame Mosque up to Nagor Alli's house in Ward No. 6	0.50 km	Kacha (earthen)	3 ft.	This road is low hight, broken in many places and goes under water which need to R&M and raise.
292.	From the house of Kader at Goaler Char up to Usman Member's house in Ward No. 7	1 km	Kacha (earthen)	3 ft.	Good
293.	From Goaler Char Pucca (paved) Road up to Isa Hazi's house in Ward No. 7	0.50 km	Kacha (earthen)	3 ft.	Good
294.	From the house of Kerani up to Sayed Member's house at Goaler-Char in Ward No. 7	0.70 km	Kacha (earthen)	8 ft.	There are ditches and broken places on the road where repairing is required
295.	From Goaler Char Mitaly Bazar up to the shop of Fojlu in Ward No. 7	1 km	Kacha (earthen)	2 ft.	There are ditches and broken places on the road where repairing is required

296.		From Goaler Char Mitaly Bazar up to Roshid Farazi's house in Ward No. 7	0.50 km	Kacha (earthen)	3 ft.	Some places or the road are broken. The height of the road is low. It goes under water during flood. It needs to raise and repair and maintenance.
297.		From the house of Nurul Farazi at Goaler Char up to BM College in Ward No. 7	1.50 km	Kacha (earthen)	2 ft.	There are ditches and broken places on the road where repairing is required
298.		From the house of Akonda up to Usman Member's house at Goaler Char in Ward No. 7	0.50 km	Kacha (earthen)	3 ft.	There are ditches and broken places on the road where repairing is required
299.		From Moholgiri Sarkar Bari Madrasha up to Kumirdaho border in Ward No. 8	0.50 km	Kacha (earthen)	8 ft.	There are ditches and broken places on the road where repairing is required
300.		From Moholgiri Chamarbari bridge up to Moholgiri Bazar in Ward No. 8	0.50 km	Kacha (earthen)	3 ft.	There are ditches and broken places on the road where repairing is required
301.		From Moholgiri Primary School up to Moholgiri Bazar in Ward No. 8	1 km	Kacha (earthen)	5 ft.	Some places or the road are broken. The height of the road is low. It goes under water during flood. It needs to raise and repair and maintenance.
302.		From Moholgiri Bazar through Tal-tola up to Malmara border in Ward No. 8	1.50 km	Kacha (earthen)	8 ft.	There are ditches and broken places on the road where repairing is required
303.		From Moholgiri Lakkhi's house up to Mokku's house in Ward No. 8	0.50 km	Kacha (earthen)	3 ft.	Good
304.		From Moholgiri Vati-Para School up to Kumirdaho border in Ward No. 8	1 km	Kacha (earthen)	2 ft.	There are ditches and broken places on the road where repairing is required
305.		From Kasimar Char Salam Master's house up to Shekher Char border in Ward No. 9	1 km	Kacha (earthen)	3 ft.	There are ditches and broken places on the road where repairing is required
306.		From Shekher Char Bazar up to Moholgiri Shohidur's Hazi house in Ward No. 9	0.50 km	Kacha (earthen)	8 ft.	Good
307.		From Kasima Char Fokir Bari bridge up to head of the Bazar Tilbadh in Ward No. 9	0.50 km	Kacha (earthen)	2 ft.	There are ditches and broken places on the road where repairing is required
308.	Gaibandha	Islampur Jhagrar Char Road: from Char Dadna Ghat up to Jhagrar Char in Ward No. 1	13 km	Kacha (earthen)	7 ft.	There are ditches and broken places on the road where repairing is required

309.	From Char Dadna Baro Road up to Goaler Char border in Ward No. 1	8 km	Kacha (earthen)	7 ft.	There are ditches and broken places on the road where repairing is required
310.	From Durmoth Nilokkhiya Road through Changanj Aguner Char up to Gaibandha border in Ward No. 1	12 km	Kacha (earthen)	6 ft.	There are ditches and broken places on the road where repairing is required
311.	From Char Dadna Bazar up to River Bank in Ward No. 1	0.25 km	Kacha (earthen)	2 ft.	There are ditches and broken places on the road where repairing is required
312.	From Char Dadna Community Clinic through Nur Islam's up to Big Road in Ward No. 1	1 km	Kacha (earthen)	2 ft.	There are ditches and broken places on the road where repairing is required
313.	From Nur Islam's house up to Sagor Hazi's house in Ward No. 1	0.25 km	Kacha (earthen)	2 ft.	Good
314.	From Islampur Jhagar Char Road up to Haibor house through Kosir Member's house in Ward No. 1	2 km	Kacha (earthen)	1 ft.	There are ditches and broken places on the road where repairing is required
315.	From Durmoth Nilokkhiya Road at Islampur Char up to Goalini border in Ward No. 1	0.50 km	Kacha (earthen)	3 ft.	Good
316.	From Tungra-kura bridge through Eidgah Ground up to School in Ward No. 1	1 km	Kacha (earthen)	1 ft.	There are ditches and broken places on the road where repairing is required
317.	From Tengrakura Madrasha up to Poschim Para Malu's house in Ward No. 1	1 km	Kacha (earthen)	1.50 ft.	Some places or the road are broken. The height of the road is low. It goes under water during flood. It needs to raise and repair and maintenance.
318.	From Pirganj Bazar through Topjol's shop up to the Goaler Char border in Ward No. 2	8 km	Kacha (earthen)	2.50 ft.	There are ditches and broken places on the road where repairing is required
319.	From Porar Char Topjol's house through Ahmmodpur School up to Goaler Char border in Ward No. 2	3 km	Kacha (earthen)	2 ft.	There are ditches and broken places on the road where repairing is required
320.	From Ahmmodpur School up to Notun Para under Ward No. 2	3.50 km	Kacha (earthen)	2.50 ft.	Some places or the road are broken. The height of the road is low. It goes under water during flood. It needs to raise and repair and maintenance.
321.	From Master's house at Sardar-Para up to Mondol's house at Goaler Char border in Ward No. 2	5 km	Kacha (earthen)	2.50 ft.	There are ditches and broken places on the road where repairing is required

322.	From Master's house up to Purbo Para School	3 km	Kacha (earthen)	3 ft.	There are ditches and broken places on the road where repairing is required
323.	From Sardar Para Shuklala Chowkidar's house up to Shialdaho River in Ward No. 2	8 km	Kacha (earthen)	3.50 ft.	There are ditches and broken places on the road where repairing is required
324.	Durmoth Nilokkhiya Road : from Akonda Bari Mor through Purbo Para School up to Jhagrar Char in Ward No. 3	2 km	Kacha (earthen)	2 ft.	There are ditches and broken places on the road where repairing is required
325.	From the turning point of Akonda's house up to Moddho Para Baro Rasta in Ward No. 3	1 km	Kacha (earthen)	2 ft.	Some places or the road are broken. The height of the road is low. It goes under water during flood. It needs to raise and repair and maintenance.
326.	From the house of Moydan Master up to Durmoth Nilokkhiya Road in Ward No. 3	2 km	Kacha (earthen)	1.50 ft.	There are ditches and broken places on the road where repairing is required
327.	Islampur Jhagrar Char Road up to Kandar Char Nurul Master's house in Ward No. 3	3 km	Kacha (earthen)	1 ft.	There are ditches and broken places on the road where repairing is required
328.	From the house of Nurul Master up to Akonda Bazar in Ward No. 3	2 km	Kacha (earthen)	2 ft.	There are ditches and broken places on the road where repairing is required
329.	From Islampur Jhagrar Char Roshid Member's house up to Durmoth Nilokkhiya in Ward No. 3	1 km	Kacha (earthen)	1 ft.	Some places or the road are broken. The height of the road is low. It goes under water during flood. It needs to raise and repair and maintenance.
330.	From Porar Char Purbo Para School up to Somir's house in Ward No. 3	8 km	Kacha (earthen)	1 ft.	There are ditches and broken places on the road where repairing is required
331.	From the turning of Porabari up to Bolida Para bridge in Ward No. 8	3 km	Kacha (earthen)	3 ft.	There are ditches and broken places on the road where repairing is required
332.	From the house of Sarkar up to Jamirul Member's house in Ward No. 8	3 km	Kacha (earthen)	2.50 ft.	There are ditches and broken places on the road where repairing is required
333.	From the house of Jamirul Member upto Doshani Ferry Ghat in Ward No. 8	6 km	Kacha (earthen)	2 ft.	This road is low height, broken in many places and goes under water which need to R&M and raise.

334.	From the house of Alli Hossain at Shah-Para up to Akul's house at Malmara in Ward No. 8	5 km	Kacha (earthen)	1.50 ft.	Some place are deep and dow This road is low hight, broken in many places and goes under water which need to R&M and raise.
335.	From Shah-Para Ali's house up to Kushol Nagar Ghat in Ward No. 8	7 km	Kacha (earthen)	1.50 ft.	This road is low hight, broken in many places and goes under water which need to R&M and raise.
336.	From Gaibandha Surujjaman High School up to the bridge near to Sattar's house in Ward No. 5	2 km	Kacha (earthen)	1 ft.	Many sopt are deep and broken so fillup soil
337.	From Bolida Para bridge up to New Marmara in Ward No. 5	2 km	Kacha (earthen)	1.50 ft.	Many sopt are deep and broken so fillup soil
338.	From Napitar Bazar through New Aguner Char up to Gaibandha border in Ward No. 5	3 km	Kacha (earthen)	2 ft.	Many sopt are deep and broken so fillup soil
339.	From the house of Chan Member up to Aguner Char in Ward No. 5	2 km	Kacha (earthen)	1 ft.	Many spots are deep and broken so fillup of soil is required.
340.	From Tungra Para bridge up to Mora Kandi Jame Mosque in Ward No. 6	3 km	Kacha (earthen)	1 ft.	Many spots are deep and broken so fillup of soil is required.
341.	From Tungra Para bridge up to Dukpara bridge in Ward No. 6	2 km	Kacha (earthen)	2 ft.	Many spots are deep and broken so fillup of soil is required.
342.	From the turning of Porabari through Hazi Pottri up to Land Office in Ward No. 6	1 km	Kacha (earthen)	2 ft.	Borken so repairable
343.	From Dukpara upto Shah-Para in Ward No. 6	3 km	Kacha (earthen)	1 ft.	Good
344.	From Dukpara Ferry Ghat up to Vanga Bridge in Ward No. 6	2 km	Kacha (earthen)	2 ft.	There are broken places, ditches and wholes in some places of the road which need maintenance.
345.	From Datta Para Anando Bazar up to Doshanis Ferry Ghat in Ward No. 7	2 km	Kacha (earthen)	1 ft.	There are ditches and broken places on the road where repairing is required
346.	From Fulkar Char bridge up to Fulkar Char Uttor Para in Ward No. 7	3 km	Kacha (earthen)	1 ft.	Some places or the road are broken. The hight of the road is low. It goes under water during flood. It needs to raise and repair and maintenance.

347.	From Nimtoly up to Iddris Military's house in Ward No. 7	1 km	Kacha (earthen)	1 ft.	There are broken places, ditches and wholes in some places of the road which need maintenance.
348.	From C&B up to Eidgah Ground in Ward No. 7	2 km	Kacha (earthen)	2 ft.	Good
349.	From the house of Mizan up to Kamar Matobbor's house in Ward No. 7	1 km	Kacha (earthen)	1 ft.	Good
350.	From Fulkar Char Eidgah Ground up to Khandakar Bari Jame Mosque in Ward No. 7	1 km	Kacha (earthen)	1.50 ft.	Good
351.	From the house of Mizan up to Kashem Member's house of Fulkar Char in Ward No. 7	1 km	Kacha (earthen)	1 ft.	Broken
352.	From the house of Kamal Master at Karoy-tola up to Madrasha in Ward No. 8	1.25 km	Kacha (earthen)	2.50 ft.	There are broken places, ditches and wholes in some places of the road which need maintenance.
353.	From Mill of Fulmahmud up to the River side in Ward No. 8	0.25 km	Kacha (earthen)	2 ft.	Good
354.	From C&B Road at Islampur up to Jhagrar Char in Ward No. 8	3 km	Pucca (paved)	5.50 ft.	Good
355.	From Mollar Hat up to Pechar Char in Ward No. 8	1 km	Kacha (earthen)	2.50 ft.	There are broken places, ditches and wholes in some places of the road which need maintenance.
356.	From Islampur Jhagrar Char up to Jolil Majhi's house in Ward No. 8	1.50 km	Kacha (earthen)	2.50 ft.	There are ditches and broken places on the road where repairing is required
357.	From Dukpara Ferry Ghat up to Jhagrar Char in Ward No. 9	2 km	Kacha (earthen)	-	There are broken places, ditches and wholes in some places of the road which need maintenance.
358.	From Jhagrar Char Road up to Fulkar Char Zia Canal in Ward No. 9	3 km	Kacha (earthen)	1 ft.	There are ditches and broken places on the road where repairing is required
359.	From Chandonpur Bonde Alli bridge up to Doshani Ferry Ghat in Ward No. 9	1 km	Kacha (earthen)	3 ft.	There are ditches and broken places on the road where repairing is required
360.	From Koro-i-tola Jolil Majhi's house up to Airmary Gaibandha Nama in Ward No. 9	3 km	Kacha (earthen)	1 ft.	There are ditches and broken places on the road where repairing is required

361.	Char Puthimari	From Benuyar Char Moddho Para Madrasha up to Jhagrar Char in Ward No. 8	3 km	Pucca (paved)	6 ft.	There are ditches and broken places on the road where repairing is required
362.		From Benuyar Char Bazar up to Chiner Char Kandar Char Bazar in Ward No. 8	7.50 km	Pucca (paved)	6 ft.	There are ditches and broken places on the road where repairing is required
363.		From Benuyar Char Bazar up to Kandar Char in Ward No. 1	9 km	Kacha (earthen)	5 ft.	There are ditches and broken places on the road where repairing is required
364.		From the house of Mosa at Benuyar Char Notun Para up to Anando Bazar in Ward No. 1	8 km	Kacha (earthen)	8 ft.	There are ditches and broken places on the road where repairing is required
365.		From Benuyar Char Goja-Ghat up to Jhagrar Char Bazar in Ward No. 1	8 km	Kacha (earthen)	3 ft.	Good
366.		From Modok Para up to Chiner Char Bazar in Ward No. 2	5 km	Kacha (earthen)	8 ft.	There are ditches and broken places on the road where repairing is required
367.		From Kandar Char bridge up to Dokkhin Para of Decree Char in Ward No. 9	11 km	Kacha (earthen)	8 ft.	Broken and over flow by the flood
368.		From Decree Char Madrasha up to 4 No. Char Bazar in Ward No. 8	7 km	Kacha (earthen)	8 ft.	There are many broken places in this road that are essential to R&M Repairable
369.		From Boishab-bil up to Decree Char Dokkhin Para in Ward No. 7	5 km	Kacha (earthen)	5 ft.	There are broken places, ditches and wholes in some places of the road which need maintenance.
370.		From the house of Pana Master at Benuyar Char up to the GCR Road in Ward No. 8	8 km	Kacha (earthen)	8 ft.	There are many broken places in this road that are essential to R&M
371.	From Sohrab's house at Benuyar Char Nama-Para up to the Adom Alli River Ghat in Ward No. 8	3 km	Kacha (earthen)	8 ft.	There are many broken places in this road that are essential to R&M	
372.	Char Goalini	From GCR Road up to Piripur Molla Para in Ward No. 7	3.50 km	HBB	6 ft.	There are ditches and broken places on the road where repairing is required
373.		From GCR Road Molla Para up to Hafiziya Madrasha in Ward No. 8	2 km	Kacha (earthen)	7 ft.	There are ditches and broken places on the road where repairing is required
374.		From Bepari Para Mosque up to Latu Sheikh's house in Ward No. 8	8 km	Kacha (earthen)	2 ft.	There are many broken places in this road that are essential to R&M

375.	From the house of Tota Chairman up to the Shur Islam's house in Ward No. 7	1 km	Kacha (earthen)	2.50 ft.	There are ditches and broken places on the road where repairing is required
376.	From Molla Para Mosque up to Amdunga Inet's house in Ward No. 7	2.50 km	Kacha (earthen)	5 ft.	There are ditches and broken places on the road where repairing is required
377.	From Pirijpur GCR Road up to Defor Ghat in Ward No. 7	2.50 km	Kacha (earthen)	2 ft.	There are ditches and broken places on the road where repairing is required
378.	From Matir Rasta Helal's house up to Baser's house in Ward No. 6	3 km	Kacha (earthen)	3 ft.	There are ditches and broken places on the road where repairing is required
379.	From GCR Road Hospital up to Madrasha in Ward No. 7	2.50 km	Kacha (earthen)	8 ft.	There are many broken places in this road that are essential to R&M
380.	From the house of Hashem up to Manik's house through Eidgah Ground in Ward No. 7	1.50 km	Kacha (earthen)	2 ft.	There are ditches and broken places on the road where repairing is required
381.	From the house of Khalek up to Hamed Alli's house in Ward No. 9	2.50 km	Kacha (earthen)	2.50 ft.	There are ditches and broken places on the road where repairing is required
382.	From the house of Malek up to Abdur Rouf's house in Ward No. 9	1 km	Kacha (earthen)	2 ft.	There are ditches and broken places on the road where repairing is required
383.	From Mostafa's house up to Chan Forazi's house in Ward No. 7	2 km	Kacha (earthen)	2.50 ft.	There are ditches and broken places on the road where repairing is required
384.	From the house of Shaheb Alli up to Abu Mama's house in Ward No. 8	2 km	Kacha (earthen)	6 ft.	There are ditches and broken places on the road where repairing is required
385.	From the house of Abedni up to the Forkad's house in Ward No. 8	3 km	Kacha (earthen)	3 ft.	There are broken places, ditches and wholes in some places of the road which need maintenance.
386.	From the house of Forkader up to Siraj Member's house in Ward No. 2	3 km	Kacha (earthen)	6 ft.	There are many broken places in this road that are essential to R&M
387.	From the house of Khir Mohammad Sarkar up to Buyed Mondol's house in Ward No. 2	2 km	Kacha (earthen)	2.50 ft.	There are ditches and broken places on the road where repairing is required
388.	From Anando Bazar up to Kandari Char bridge in Ward No. 2	2.50 km	Pucca (paved)	8 ft.	Good

389.	From Fulu's house up to Kandar Char Bazar in Ward No. 2	0.50 km	Kacha (earthen)	8 ft.	There are ditches and broken places on the road where repairing is required
390.	From Fulu's house upto Munu Fokir's house in Ward No. 2	2.50 km	Kacha (earthen)	3.50 ft.	There are ditches and broken places on the road where repairing is required
391.	From Kandar Char bridge up to Nazrul Islam's house in Ward No. 2	1 km	Kacha (earthen)	2 ft.	There are many broken places in this road that are essential to R&M
392.	From Kandar Char Bazar up to Khunjelur's house in Ward No. 1	1 km	Kacha (earthen)	3 ft.	There are ditches and broken places on the road where repairing is required
393.	From the house of Rashid of Kandar Char up to Reg. Primary School in Ward No. 1	1 km	Kacha (earthen)	2.50 ft.	There are ditches and broken places on the road where repairing is required
394.	From the house of Nazrul up to Belal's house in Ward No. 1	1 km	Kacha (earthen)	2.50 ft.	There are many broken places in this road that are essential to R&M
395.	From Kandar Char Bazar up to Ibrahim's house in Ward No. 1	1 km	Kacha (earthen)	2.50 ft.	There are ditches and broken places on the road where repairing is required
396.	From the house of Ibrahim up to the River Ghat in Ward No. 8	1.50 km	Kacha (earthen)	2 ft.	There are ditches and broken places on the road where repairing is required
397.	From Lokkhipur Ferry Ghat up to Baser Char in Ward No. 5	2 km	Kacha (earthen)	2.50 ft.	There are ditches and broken places on the road where repairing is required
398.	From the house of Azizol Molla's up to the Shewra tree in Ward No. 5	1.50 km	Kacha (earthen)	1.50 ft.	There are ditches and broken places on the road where repairing is required
399.	From Lokkhipur Ferry Ghat up to Fulmahmud High School	1 km	Kacha (earthen)	2 ft.	There are ditches and broken places on the road where repairing is required
400.	From the house of Toimuddin up to Lebu's house in Ward No. 5	1 km	Kacha (earthen)	2 ft.	There are many broken places in this road that are essential to R&M
401.	From the pond side of Moimuddin up to the Lokkhipur Govt. Primary School in Ward No. 5	1.50 km	Kacha (earthen)	2 ft.	There are ditches and broken places on the road where repairing is required
402.	From the house of Monu Fokir at Lokkhipur up to Lokkhipur Govt. Primary School in Ward No. 8	1 km	Kacha (earthen)	1.50 ft.	There are ditches and broken places on the road where repairing is required
403.	From Lokkhipur School up to Ibrahim's house in Ward No. 8	1 km	Kacha (earthen)	1.50 ft.	There are ditches and broken places on the road where repairing is required

404.		From Lokkhipur School up to Mobarak Doctor's house in Ward No. 8	0.50 km	Kacha (earthen)	1.50 ft.	There are ditches and broken places on the road where repairing is required
405.		From the house of Mona Military up to Ata's house in Ward No. 3	2 km	Kacha (earthen)	2.50 ft.	There are ditches and broken places on the road where repairing is required
406.		From Horin Dhora Bazar up upto Roshid's house in Ward No. 3	2.50 km	Kacha (earthen)	1.50 ft.	There are ditches and broken places on the road where repairing is required
407.		From Horin Dhora Gerry Ghat up to the Benuyar Char Ferry Ghat in Ward No. 3	3.50 km	Kacha (earthen)	1.50 ft.	There are many broken places in this road that are essential to R&M
408.		From the house of Shamej up to the Shahalom's house in Ward No. 3	2 km	Kacha (earthen)	1.50 ft.	There are ditches and broken places on the road where repairing is required
409.		From the house of Hasen Sarkar up to the Horin Dhora Bazar under Ward No. 3	1 km	Kacha (earthen)	2 ft.	There are many broken places in this road that are essential to R&M
410.		From Pirijpur Ferry Ghat up to Eidgah Ground in Ward No. 6	1.50 km	Kacha (earthen)	2.50 ft.	There are ditches and broken places on the road where repairing is required
411.		From the house of Motaleb Amin up to Melandaho border in Ward No. 6	0.50 km	Kacha (earthen)	2 ft.	There are ditches and broken places on the road where repairing is required
412.		From the house of Habel up to Pirijpur Govt. Primary School in Ward No. 6	1 km	Kacha (earthen)	3 ft.	There are ditches and broken places on the road where repairing is required
413.		From Kaluchanda Pucca (paved) Road up to Mondol's house through Amir Hazi's house in Ward No. 6	1 km	Kacha (earthen)	2 ft.	There are ditches and broken places on the road where repairing is required
414.		From the house of Sttar up to Shewra tree in Ward No. 6	2.50 km	Kacha (earthen)	2.50 ft.	There are ditches and broken places on the road where repairing is required
415.		From Melandaho border up to end of Baluchanda border in Ward No. 6	1 km	Kacha (earthen)	3 ft.	There are ditches and broken places on the road where repairing is required
416.	Pourashava	From Mosharofganj Bazar Mosque up to Alli's house	1.50 km	Pucca (paved)	2 ft.	Some spot are damaged and haveNo. curpet ing.
417.		From Mosharofganj Station up to Dhomkura Hat	2.50 km	Pucca (paved)	3 ft.	Good
418.		From Sanowar Sarkar's shop up to Nikhil's house	1.50 km	Kacha (earthen)	3 ft.	Broken and repairable
419.		From Pourashava Polbandha Railgate Jame Mosque upto Pourashava Ground	1.50 km	Pucca (paved)	3 ft.	Good

420.	From the house of Selim Mia up to Abu Sheikh's house	.80 km	Kacha (earthen)	Level	Below flood level
421.	From Doriyad Tong up to Pourashava border	8 km	Pucca (paved)	5 ft.	Good
422.	From Doriyad Pourashava border up to Fokir Para Ghat	2.50 km	Pucca (paved)	3 ft.	Good
423.	From the turning of east side of hospital Chowrasta up to the turning of Bepari Para	2 km	Pucca (paved)	5 ft.	Good
424.	From Thana Mor up to the Exchange Office	.80 km	Pucca (paved)	Level	Good
425.	From Registri Office up to Higher Secondary Education Office	.30 km	Pucca (paved)	1 ft.	Good
426.	From Registri Office up to the house of Iqbal Police	1.50 km	Pucca (paved)	3 ft.	Good
427.	From Police Station Turning up to Sardar Para	1 km	Pucca (paved)	8 ft.	Good
428.	From Sardar Para through Patny Para up to Rail Gate	1 km	Pucca (paved)	8 ft.	Good
429.	From Poddar-Para up to Lalu's house	.50 km	HBB	Level	There are many broken places in this road that are essential to R&M
430.	From the house of Goutam up to Soraf's house	.20 km	HBB	2 ft.	Many place are There are ditches and broken places on the road where repairing is required
431.	From the shop of Nishi up to the house of Mendu Military	.50 km	HBB	Level	There are many broken places in this road that are essential to R&M
432.	From the house of Iddris at Khaley Para up to Dulal's house at Gaukura	2.50 km	HBB	2 ft.	There are ditches and broken places on the road where repairing is required.
433.	From Milk Vita office up to the Khaley Para Govt. Primary School	.50 km	HBB	Level	There are many broken places in this road that are essential to R&M
434.	From the west side of Hospital up to Horishova	2.50 km	Pucca (paved)	2.50 ft.	Good
435.	From Itapir Majhar up to the Notar-Kanda border	2.50 km	Pucca (paved)	3 ft.	Good
436.	From the Turning of Ghunti up to Islampur Station	0.80 km	Pucca (paved)	2 ft.	Good
437.	From the house of Munnu Pahlowan up to Pocha Bahola Bot-tola Road	1 km	Pucca (paved)	8 ft.	In some part of this road have no curpeting

438.	From Jobbar Delar Pond at Notar-Kanda up to Korim's house	2.50 km	Pucca (paved)	3.50 ft.	Good
439.	From Pocha Bahola Road at Pourashava border near to the the house of Dalal at Vengura	2.50 km	HBB	2.00 ft.	There are many broken places in this road that are essential to R&M
440.	From the new house of Ziaul Commissionar up to the Bot-tola Road at Pocha Bahola	2.00 km	Pucca (paved)	3 ft.	Good
441.	From the Turning of College up to the Bulbuli bridge	1 km	Pucca (paved)	5 ft.	Good
442.	From Kachari up to the border of Vengra	2.50 km	Pucca (paved)	3.00 ft.	Good
443.	From the house of VP Jahangir up to the Gonga Para Road	1 km	Pucca (paved)	2.50 ft.	Good
444.	From the house of Fojol Mia up to Jamal's house at Vengura	1.50 km	Kacha (earthen)	2 ft.	There are many broken places in this road that are essential to R&M
445.	From Dorji-Para Anju's shop up to VP Jahangir's house	.70 km	Kacha (earthen)	Level	There are ditches and broken places on the road where repairing is required
446.	From the house of Hashem up to Rafik's house at Vengura	1.50 km	Kacha (earthen)	Level	There are many broken places in this road that are essential to R&M
447.	From Boyalmari Madrasha up to Shafik's house	1.50 km	Kacha (earthen)	2 ft.	Good
448.	From the Turning of Kuri Para up to the west side of Boyalmari Madrasha	2.50 km	Pucca (paved)	3 ft.	Good
449.	From Dhomkura Hat up to the the Tin Rasta.	1.50 km	Pucca (paved)	3 ft.	Good
450.	From the front of the Pourashava gate up to the main road back side of Nekjahan School Road	1 km	Pucca (paved)	2 ft.	Good
451.	From the Turning of Totongyer Alga Bazar up to Siraj Mia's house	1.50 km	Pucca (paved)	2 ft.	Good
452.	From the house of Siraj Mia up to the Dewanganj border	2.50 km	HBB	2.50 ft.	There are many broken places in this road that are essential to R&M
453.	From the house of Jahidul of Tongyer Alga upto the border of Dokkhin Tongyer Alga	2.50 km	Kacha (earthen)	2.50 ft.	There are many broken places in this road that are essential to R&M

454.		From the house of Shikder of Dokkhin Tongyer Alga up to the border of Uttor Tongyer Alga	2 km	Kacha (earthen)	2.50 ft.	There are ditches and broken places on the road where repairing is required.
455.		From the turning of Tongyer Alga up to the Guysibari Pond	1.50 km	HBB	2 ft.	There are many broken places in this road that are essential to R&M
456.		From the east side Vengura up to Gonga Para Bazar	1 km	Pucca (paved)	2.50 ft.	New prepared
457.		From Bepari Para up to Majar	1 km	Pucca (paved)	7 ft.	Good
458.		From Bepari Para Majar up to main Road via Batikamari	2.50 km	Kacha (earthen)	3.50 ft.	There are many broken places in this road that are essential to R&M
459.		From the house of Romjan up to Khalek Mia's house at Kashari Para	2 km	Kacha (earthen)	2 ft.	There are ditches and broken places on the road where repairing is required
460.		From the house of Dhali up to the house of Rahmot Hazi	2.50 km	Kacha (earthen)	2.50 ft.	There are many broken places in this road that are essential to R&M
461.		From the house of Nobin Mia up to the house of Shahid at Khalepar	1.50 km	Kacha (earthen)	3 ft.	There are many broken places in this road that are essential to R&M
462.		From the house of Siraj up to the house of Ashraf at Ghona Para	1 km	HBB	2 ft.	There are many broken places in this road that are essential to R&M
463.		From the house of Muksed Mia upto the house of Kashem at Mia Para	2 km	HBB	1 ft.	There are ditches and broken places on the road where repairing is required
464.		From the house of Vim up to the house of Shawikot at Dhanna Para	1.50 km	Kacha (earthen)	2.50 ft.	There are many broken places in this road that are essential to R&M

Information source : UP, Upazila Excicutive Engineer , LGED and local people.

- Irrigation Facility

SL #	Union	Description	Quantity		Present facilities /condition of irrigation
			Govt. /No.n Govt.	Personal royalty	
1.	Kulkandi	Deep tube-well	No	No	No
2.		Shallow Tube-well /machine	No	350	Presently all the pumps are used for irrigating lands to produce various crops.
3.		Conduct by hand Tube-well	No	No	No
4.	Belgasa	Deep tube-well	No	No	No
5.		Shallow Tube-well /machine	No	585	Presently all the pumps are used for irrigating lands to produce various crops.
6.		Conduct by hand Tube-well	No	No	No
7.	Chinaduli	Deep tube-well	No	No	No
8.		Shallow Tube-well /machine	No	625	Presently all the pumps are used for irrigating lands to produce various crops.
9.		Conduct by hand Tube-well	No	No	No
10.	Sapdhori	Deep tube-well	No	No	No
11.		Shallow Tube-well /machine	No	950	Presently all the pumps are used for irrigating lands to produce various crops.
12.		Conduct by hand Tube-well	No	No	No
13.	Noarpara	Deep tube-well	No	No	No
14.		Shallow Tube-well /machine	No	925	Presently all the pumps are used for irrigating lands to produce various crops.
15.		Conduct by hand Tube-well	No	No	No
16.	Islampur Sadar	Deep tube-well	2 BADC	1	Toal 3 Deep tube-wells in this union (BADC-2 and personal-1). All are used for watering lands to procedure varites crops.
17.		Shallow Tube-well /machine	No	650	Presently all the pumps are used for irrigating lands to produce various crops.
18.		Conduct by hand Tube-well	No	No	No
19.	Parthoshi	Deep tube-well	Govt. 8	No	4 Government (2 out of order) which is situated in Ward No.4) and other 2 pumps are using for irrigation.
20.		Shallow Tube-well /machine	No	1000	Presently all the pumps are used for irrigating lands to produce various crops.
21.		Conduct by hand Tube-well	No	No	No

SL #	Union	Description	Quantity		Present facilities /condition of irrigation
			Govt. /No.n Govt.	Personal royalty	
22.	Polbandha	Deep tube-well	No	6	2 deep tube-wells are damage another are applied for water bail out procedure and varites crops cultivation
23.		Shalow & Electric motor machine	No No	120 825	120 Shallow Tube-well /machine and 825 electric motor situated here All are applied for water bail out procedure and varites crops cultivation
24.		Conduct by hand Tube-well	No	No	No
25.	Goaler -Char	Deep tube-well	Govt. -1	No	One Govt. Deep tube-well is situated in this union that is using to irrigation to produce crops.
26.		Shallow Tube-well /machine	No	1200	There are 1,200 Shallow Tube-wells /machine situated but 80 are out of order.
27.		Conduct by hand Tube-well	No	No	No
28.	Gaibandha	Deep tube-well	No	No	No
29.		Shallow Tube-well /machine	No	1150	Presenty all the pumps are used for irrigating lands to produce various crops.
30.		Conduct by hand Tube-well	No	No	No
31.	Char Puthimari	Deep tube-well	No	No	No
32.		Shallow Tube-well /machine	No	1600	Presenty all the pumps are used for irrigating lands to produce various crops.
33.		Conduct by hand Tube-well	No	No	No
34.	Char Goalini	Deep tube-well	Govt. 2	No	Presenty all the pumps are used for irrigating lands to produce various crops.
35.		Shallow Tube-well /machine	No	No	"
36.		Conduct by hand Tube-well	No	No	No
37.	Pourashava	Deep tube-well	Polbandha / Govt.	03	Presenty all the pumps are used for irrigating lands to produce various crops.
38.		Shallow Tube-well /machine	No	225	Presenty all the pumps are used for irrigating lands to produce various crops.
39.		Hand Tube-well (for irrigation)	No	No	No

Information source: Upazila Agriculture of Oficer, Md. Abdul Khalek Akonda, UP Chairman, 01768-266500

Annex - 6

Union-wise name of Bazar, location, number o shops and cooperatives and description:

SL #	Name of Union	Name of Bazar	When it sits	Number of shop	No. of Cooperative	Short Description
1.	Kulkandi	Kulkandi Magun Mia Bazar	Morning & Afternoon	100	1	This Bazar sits on morning & afternoon. Necessary consumer goods and essential items are found here.
2.		Berkusha Bazar	Afternoon	20	No	This Bazar sits on every afternoon. Various essential items are found here.
3.		Horin Dhora Bazar	Afternoon	15	No	This Bazar sits on every afternoon. Various essential items are found here.
4.		Jigala Bazar	Afternoon	30	No	This Bazar sits on every afternoon. Various essential items like fish, vegetable, etc are found here.
5.	Belgasa	Uttor Borul Bazar	Morning & Afternoon	30	1	This Bazar sits on morning & afternoon. Necessary consumer goods and essential items are found here.
6.		Munniya Bazar	Morning & Afternoon	50	1	This Bazar sits on every afternoon. People can collect their necessary goods and materials from this Bazar.
7.	Chinaduli	Purbo Pabna	Morning & Afternoon	50-55	2	This Bazar sits on morning & afternoon. Necessary consumer goods and essential items are found here.
8.		Debray-pech	Morning & Afternoon	70-75	3	This Bazar remain open from morning to evening. Essential goods and items including fish, meat, vegetables can be purchased from here.
9.	Sapdhori	Mondol Para Bazar	Afternoon	25	2	
10.		Projapoti Bazar	Afternoon	07	No	This Bazar remain open from morning to evening. Essential goods and items including fish, meat, vegetables can be purchased from here.
11.		Dokkhin Shishua Bazar	Afternoon	06	No	This Bazar remain open from morning to evening. Essential goods and items including fish, meat, vegetables can be purchased from here.
12.		Chenganiya	Afternoon	07	No	This Bazar remain open

SL #	Name of Union	Name of Bazar	When it sits	Number of shop	No. of Cooperative	Short Description
		Bazar				from morning to evening. Essential goods and items including fish, meat, vegetables can be purchased from here.
13.	Noarpara	Uliya Bazar	Morn ing & Afternoon	98	1	This Bazar remain open from morning to evening. Essential goods and items including fish, meat, vegetables can be purchased from here.
14.		Janata Bazar	Afternoon	85	1	This Bazar sito on Afternoon . This Bazar remain open from morning to evening. Essential goods and items including fish, meat, vegetables can be purchased from here.
15.		Ekota-Bazar	Morn ing & Afternoon	90	1	This Bazar remain open from morning to evening. Essential goods and items including fish, meat, vegetables can be purchased from here.
16.		Hargila Bazar	Afternoon	25	1	This Bazar sito on Afternoon . This Bazar remain open from morning to evening. Essential goods and items including fish, meat, vegetables can be purchased from here.
17.		Rum Bhadra Bazar	Afternoon	11	No	This Bazar sito on Afternoon . This Bazar remain open from morning to evening. Essential goods and items including fish, meat, vegetables can be purchased from here.
18.	Islampur Sadar	Pocha Bahola Bazar	Morning & Afternoon	108	1	This Bazar remain open from morning to evening. Essential goods and items including fish, meat, vegetables can be purchased from here.
19.		Gonga Para Bazar	Morning & Afternoon	32	No	This Bazar remain open from morning to evening. Essential goods and items including fish, meat, vegetables can be purchased from here.
20.	Parthoshi	Molom-ganj Bazar	Morning & Afternoon	85	2	This Bazar sito on morn ing & Afternoon . This Bazar remain open from morning to evening.

SL #	Name of Union	Name of Bazar	When it sits	Number of shop	No. of Cooperative	Short Description
						Essential goods and items including fish, meat, vegetables can be purchased from here.
21.		Moja-ata Adorsha Bazar	Afternoon	15	No	This Bazar sits on Afternoon . This Bazar remain open from morning to evening. Essential goods and items including fish, meat, vegetables can be purchased from here.
22.		Muradabad New Bazar	Morning & Afternoon	30	No	This is a new Bazar. This Bazar remain open from morning to evening. Essential goods and items including fish, meat, vegetables can be purchased from here.
23.		Mukh shimla Bazar	Morning & Afternoon	20	No	This Bazar remain open from morning to evening. Essential goods and items including fish, meat, vegetables can be purchased from here.
24.		Jarultola Bazar	Morning & Afternoon	35	2	This Bazar remain open from morning to evening. Essential goods and items including fish, meat, vegetables can be purchased from here.
25.		Moja-ata New Bazar	Afternoon	15	No	This Bazar remain open from morning to evening. Essential goods and items including fish, meat, vegetables can be purchased from here.
26.	Polbandha	Shirajabad Bazar	Morning & Afternoon	155	1	Essential goods and items including fish, meat, vegetables are sold here.
27.		Uttor Batikamari Bazar	Morning & Afternoon	85	1	Essential goods and items including fish, meat, vegetables are sold here.
28.		Dokkhin Batikamari Bazar	Morning & Afternoon	25	1	Essential goods and items including fish, meat, vegetables are sold here.
29.	Goaler - Char	Moholgiri Bazar	Morning & Afternoon	55	No	Essential goods and items including fish, meat, vegetables can be purchased from here.
30.		Malmara Bazar	Morning & Afternoon	20	No	This Bazar sits in the afternoon. Essential goods and items including fish, meat,

SL #	Name of Union	Name of Bazar	When it sits	Number of shop	No. of Cooperative	Short Description
						vegetables can be purchased from here
31.		Mohammadpur Bazar	Afternoon	81	No	This Bazar sits on Afternoon. This Bazar remain open from morning to evening. Essential goods and items including fish, meat, vegetables can be purchased from here.
32.		Goaler Char Mitaly-Bazar	Afternoon	18	No	This Bazar sits in the afternoon. Essential goods and items including fish, meat, vegetables can be purchased from here.
33.		Bolaki Para Bazar	Afternoon	20	No	This Bazar sits in the afternoon. Essential goods and items including fish, meat, vegetables can be purchased from here.
34.	Gaibandha	Napitar Char Bazar	Morning & Afternoon	180	1	There are many shops situated in this Bazar. This is a big Bazar. This Bazar sits on morning & afternoon. This Bazar remains open from morning to evening. Essential goods and items including fish, meat, vegetables can be purchased from here.
35.		Porar Char Pirganj Bazar	Morning & Afternoon	60	1	Essential goods and items including fish, meat, vegetables are sold here.
36.		Porar Char Sardar Para	Morning & Afternoon	30	No	Essential goods and items including fish, meat, vegetables are sold here.
37.		Char Dadna Bazar	Afternoon	25	No	This Bazar sits in the afternoon. Essential goods and items including fish, meat, vegetables can be purchased from here.
38.		Koroy-tola Molla Bazar	Morning & Afternoon	72	1	This Bazar remain open from morning to evening. Essential goods and items including fish, meat, vegetables can be purchased from here.
39.	Char Puthimari	Chiner Char Bazar	Morning & Afternoon	25	No	This is a small Bazar. Essential goods and items including fish, meat, vegetables are

SL #	Name of Union	Name of Bazar	When it sits	Number of shop	No. of Cooperative	Short Description
						sold here.
40.		Anando Bazar	Morning & Afternoon	20	No	This is a small Bazar. Essential goods and items including fish, meat, vegetables are sold here.
41.		Decreer Char Dokkhin Para Bazar	Morning & Afternoon	17	No	This is a small Bazar. Essential goods and items including fish, meat, vegetables can be purchased from here.
42.		Benuyar Char Bazar	Morning & Afternoon	55	01	This is big Bazar in Char Puthimari union. Essential goods and items including fish, meat, vegetables can be purchased from here. .
43.	Char Goalini	Decreer Char Kholifa Para Bazar	Afternoon	55	1	This Bazar remain open only in the evening. Only vegetables can be purchased from here.
44.		Anando Bazar Kandar Char	Morning & Afternoon	25	No	This Bazar remain open from morning to evening. Essential goods and items including fish, meat, vegetables can be purchased from here.
45.		Kandar Char Bazar	Morning & Afternoon	75	1	This Bazar remain open from morning to evening. Essential goods and items including fish, meat, vegetables can be purchased from here.
46.		Decreer Char Road Bazar	Afternoon	20	1	Essential goods and items including fish, meat, vegetables can be purchased from here.
47.		Decreer Char Bepari Para Bazar	Morning & Afternoon	30	No	Essential goods and items including fish, meat, vegetables can be purchased from here.
48.		Horin Dhora	Afternoon	25	No	This Bazar remain open from morning to evening. Essential goods and items including fish, meat, vegetables can be purchased from here.
49.	Pourashava	Islampur Bazar	Morning & night	720	1	This is a big Bazar of Islampur Upazila. This Bazar sits on morning & afternoon. This Bazar remain open from morning to night. Essential goods and items including fish, meat, vegetables can be purchased from here.

SL #	Name of Union	Name of Bazar	When it sits	Number of shop	No. of Cooperative	Short Description
50.		Mosharofganj Bazar	Morning & night	35	No	This is a big Bazar of Islampur Upazila. This Bazar sits on morning & afternoon. This Bazar remain open from morning to night. Essential goods and items including fish, meat, vegetables can be purchased from here.
51.		Dhomkura Bazar	Morning & night	60	1	This is a big Bazar of Islampur Upazila. This Bazar sits on morning & afternoon. This Bazar remain open from morning to night. Essential goods and items including fish, meat, vegetables can be purchased from here.

Information of source: UP and local perople

Annex -7

• Primary School

Name of school, number of student and teacher, location of school and its usability as shelter:

S L #	Name of Union	Type	Name of School	No. of Student	No. of Teacher	Location		Is it used as shelter ?
						Village/ Para	Ward No.	
1.	Belgasa	Govt	Shindur-toly Govt. Primary School	262	08	Shindur-toly	7	No
2.		Govt	Munniya Govt. Primary School	300	05	Munniya	9	No
3.		Govt	Char Borul Govt. Primary School	285	03	Char Borul	8	Yes
4.		Govt	Dokkhin Munniya Govt. Primary School	200	08	Dokkhin Munniya	9	Yes
5.		Govt	Dokkhin Borul Govt. Primary School	220	08	Dokkhin Borul	8	No
6.		Govt	Shildaho Govt. Primary School	190	08	Shildaho	7	No
7.		Govt	Berey-gram Govt. Primary School	225	08	Berey-gram	1	Yes
8.		Govt	Dhontola Govt. Primary School	280	08	Dhontola	1	No
9.		Govt	Belgasa Govt. Primary School	385	05	Belgasa	3	No
10.	Parthoshi	Govt	Mukh-shimely Govt. Primary School	200	06	Parthoshi Mukh- Shimely	5	No
11.		Govt	Hariabari Govt. Primary School	600	09	Hariabari	8	No
12.		Govt	Dhengar gar Asiya Govt. Primary School	250	06	Dhengar Gar	8	No
13.		Govt	Shashariabari Govt. Primary School	350	07	Shashariabai	1	No
14.		Govt	Shashariabari Govt. Primary School	880	05	Shashariabai Muradabad	2	No
15.		Govt	Gumariya Govt. Primary School	250	08	Gumariya	3	No
16.		Govt	Jarultola Govt. Primary School	225	05	Jarultola	7	No
17.		Govt	Molom- ganjGovt. Primary School	110	09	Molomganj	3	No
18.		Govt	Islampur Bulbul Govt. Primary School	268	07	Laoudotta	6	No
19.		Govt	Dhengar gar Govt. Primary School	230	07	Dhengar Gar	8	No
20.	Govt	Delirpar Govt.	220	05	Delir Para	7	No	

		.	Primary School					
21.		Govt	Baniya-bari reg. Govt. Primary School	180	08	Baniya-bari	8	No
22.		Govt	Rouhar kanda reg. Govt. Primary School	192	05	Rouhar Kanda	6	No
23.		Govt	Gumariya Ajir Uddin reg. Govt. Primary School	272	08	Gumariya	7	No
24.	Goaler Char	Govt	Kasimar CharGovt. Primary School	218	08	Kasimar Char	9	No
25.		Govt	Goaler Char Govt. Primary School	858	05	Goaler -Char	7	No
26.		Govt	Kumir daho Govt. Primary School	558	08	Kumirdaho	1	No
27.		Govt	Malmara Govt. Primary School	339	08	Malmara	2	No
28.		Govt	Mohammadpur Govt. Primary School	510	06	Mohammadpur	8	No
29.		Govt	Kasimar CharGovt. Primary School	600	03	Kasimar Char	9	No
30.		Govt	Shovukura Govt. Primary School	280	08	Shovukura	6	No
31.		Govt	Hasham-pur Govt. Primary School	220	03	Mohammadpur Malmara	8	No
32.		Govt	Mohammadpur Govt. Primary School	255	08	Mohammadpur	8	No
33.		Govt	Moholgiri Govt. Primary School	365	08	Moholgiri	8	No
34.		Govt	Tal-tola Vatipara Govt. Primary School	280	08	Goaler Char	7	No
35.		Govt	Kadom-li Kari Para Govt. Primary School	316	08	Goaler Char	7	No
36.		Govt	Goyen Para Govt. Primary School	125	03	Goaler Char	7	No
37.		Sapdhori	Govt	Projapoti Govt. Primary School	120	08	Projapoti	1
38.	Govt		Uttor Shishua Govt. Primary School	135	08	Uttor Shishua	1	No
39.	Govt		Kahsri duba Govt. Primary School	110	08	Kahsriduba	3	No
40.	Govt		Dighario Govt. Primary School	250	03	Mondol Para	8	No
41.	Govt		Char-Dighayer Govt. Primary School	135	08	Purbo Mondol Para	5	No

42.		Govt	Chenganiya Govt. Primary School	100	08	Chenganiya	9	No
43.		Govt	Uttor Dighario Akonda Para Govt. Primary School	96	08	Uttor Dighario	9	No
44.		Govt	UttorJor doba Govt. Primary School	80	08	UttorJordoba	6	No
45.	Char Goalini	Govt	Lokkhipur Govt. Primary School	110	08	Lokkhipur	1	No
46.		Govt	Purbo Horin Dhara Govt. Primary School	120	05	Purbo Horin Dhara	1	No
47.	Gaibandha	Govt	Ahmmmedpur Govt. Primary School	251	08	Ahmmmedpur	8	No
48.		Govt	Auguner Char Govt. Primary School	280	08	Auguner Char	5	No
49.		Govt	Karoy-la Kanda Para Govt. Primary School	225	08	Karoy-la	3	No
50.		Govt	Purbo Porar Char Govt. Primary School	195	08	Purbo Porar Char	2	No
51.		Govt	Char Dadna Govt. Primary School	235	08	Char Dadna	1	No
52.		Govt	Teghoriya Govt. Primary School	251	08	Teghoriya	1	No
53.	Kulkandi	Govt	Kulkandi Govt. Primary School	285	05	Kulkandi	5	Yes
54.		Govt	Kulkandi Govt. Primary School	226	08	Kulkandi	5	No
55.		Govt	Kulkandi Govt. Primary School	207	03	Kulkandi	8	No
56.		Govt	Horin Dhara Govt. Primary School	257	08	Horin Dhara	3	No
57.		Govt	Purbo Horin Dhara Govt. Primary School	225	08	Horin Dhara	3	No
58.		Govt	Horin Dhara Naya Para Govt. Primary School	185	03	Horin Dhara	6	No
59.		Govt	Berey-gram Govt. Primary School	167	08	Berey-gram	2	Yes
60.	Chinaduli	Govt	Chinaduli Govt. Primary School	255	08	Chinaduli	8	No
61.		Govt	Baliadaho Govt. Primary School	226	08	Baliadaho	9	No
62.		Govt	Bamona Govt. Primary School	176	03	Bamona	6	No
63.		Govt	Guthayil Govt. Primary School	267	08	Guthayil	1	Yes
64.		Govt	Bir-Nondoner Para Govt.	187	03	Bir-Nondon	8	No

			Primary School					
65.		Govt	Char Nondoner Para Govt. Primary School	210	08	Char Nondon	8	No
66.		Govt	Dokkhin Chinaduli Govt. Primary School	227	08	Dokkhin Chinaduli		No
67.		Govt	Purbo Bamona Govt. Primary School	278	08	Purbo Bamona	6	No
68.		Govt	Dokkhin Gilabari Govt. Primary School	288	08	Dokkhin Gilabari	1	No
69.		Govt	Datta Para Govt. Primary School	196	03	Datta Para	7	No
70.		Govt	PoschimBamona Govt. Primary School	295	08	PoschimBamona	6	No
71.	Noyar Para	Govt	Noarpara Govt. Primary School	262	03	Noarpara	6	No
72.		Govt	Rum Bhadra Govt. Primary School	276	05	Rum Bhadra	3	No
73.		Govt	Uliya Govt. Primary School	286	05	Uliya	2	No
74.		Govt	Bousher-gar Govt. Primary School	198	08	Bousher-gar	1	No
75.		Govt	Bhangbari Govt. Primary School	227	08	Bhangbari	5	No
76.		Govt	Katma Govt. Primary School	278	05	Katma	8	No
77.		Govt	PoschimNo.tun Para Govt. Primary School	266	08	PoschimNo.tun Para	8	Yes
78.		Govt	Kobir -Tayer Govt. Primary School	276	08	Kobir -Tayer	8	No
79.		Govt	Purbo No.yar Para Govt. Primary School	296	05	Purbo No.yar Para	5	No
80.	Islampur Sadar	Govt	Panchbaria Govt. Primary School	228	08	Panchbaria	5	No
81.		Govt	Pacha-bohol Govt. Primary School	277	08	Pacha-bohol	6	No
82.		Govt	Kachihara Govt. Primary School	287	08	Kachihara	3	No
83.		Govt	Gonga Para Govt. Primary School	272	08	Gonga Para	1	Yes
84.		Govt	Vengura Govt. Primary School	318	05	Vengura	7	No
85.		Govt	Pocha Bahola Fokir Para Govt. Primary School	285	08	Pocha Bahola	6	No
86.		Govt	Uttor Gonga-Para Govt.	276	08	Uttor Gonga-Para	1	No

			Primary School					
87.	Polbandha	Govt	Batikamari Govt. Primary School	358	07	Batikamari	9	No
88.		Govt	Bahadurpur Govt. Primary School	251	08	Bahadurpur	6	No
89.		Govt	Shirajabad Govt. Primary School	275	08	Shirajabad	3	Yes
90.		Govt	Bahadur Purbo Para Govt. Primary School	288	05	Bahadur Purbo	5	Yes
91.		Govt	Purbo Polbandha Govt. Primary School	321	05	Purbo Polbandha Pourashava/08	8	No
92.		Govt	Toga Govt. Primary School	224	03	Toga -Sapdhori		No
93.		Govt	Bir-Shingha Govt. Primary School	195	04	Bir-Shingha	8	No
94.		Govt	Bir-Toga Govt. Primary School	175	03	Bir-Toga	8	No
95.		Govt	UttorShirajabad Govt. Primary School	188	03	Uttor Shirajabad	1	No
96.		Govt	CharBatikamari Govt. Primary School	178	04	Char Batikamari	1	No
97.	Char Puthimari	Govt	Chandonpur Govt. Primary School	266	04	Chandonpur	5	No
98.		Govt	GopalNagar Govt. Primary School	310	05	Gopal Nagar	8	No
99.		Govt	Mora KandiGovt. Primary School	276	04	MoraKandi	8	No
100		Govt	Benuyar Char Govt. Primary School	125	04	Benuyar Char	2	No
101		Govt	Shajoler Char Govt. Primary School	278	04	Shajoler Char	2	No
102		Govt	CHatla-Para Govt. Primary School	225	04	CHatla-Para	5	No
103		Govt	4 No. CharGovt. Primary School	127	04	Four No. Char	8	No
104		Govt	Decreer Char Govt. Primary School	225	04	Decreer Char	3	No
105		Govt	Pirijpur Govt. Primary School	311	04	Pirijpur	1	No
106		Govt	Kandar Char Govt. Primary School	272	04	Kandar Char	1	No
107	Govt	Benuyar Char Govt. Primary School	585	06	Char-puthiyamari UP	8	No	
108	Govt	Shajeler Char	330	05	Shajeler Char	2	No	

		.	Dokkhin Para Govt. Primary School					
109		Govt	Chiner Char Uttor Govt. Primary School	288	04	Chiner Char	3	No
110		Govt	Decreer Char Dokkhin Para Govt. Primary School	327	05	Decreer Char-Char Goalini	4	No
111		Govt	Decreer Char Naya Para Govt. Primary School	338	04	Decreer Char	4	No
112		Govt	Purbo Kandar Char Govt. Primary School	120	04	Purbo Kanda Char	2	No
113		Govt	Poschim Kandar Char Govt. Primary School	138	04	Poschim Kanda Char	2	No
114	Pourashava	Govt	Islampur model Govt. Primary School	275	05	Islampur Police Station turn	4	No
115		Govt	Uttor Islampur Govt. Primary School	255	08	Uttor Islampur	1	No
116		Govt	J J K M Govt. Primary School	310	05	Kingjalla	2	No
117		Govt	Notar- Kanda Govt. Primary School	275	08	Notar- Kanda	4	No
118		Govt	Gaoukura Jabeda KHatun Govt. Primary School	266	08	Gaoukura	6	No
119		Govt	Dokkhin Doriyabad Govt. Primary School	275	05	Dokkhin Doriyabad	1	No
120		Govt	King-jalla Govt. Primary School	285	08	Kingjalla	2	No

Information Source: Upazila Education Officer, Islampur

- **Higher Secondary School**

Name of school, number of student and teacher, location of school and its usability as shelter:

SL #	Type	Name of School	No. of Studen	No. of Teacher	Location		It is use as Shelter?
					Village/ Para	Ward	
1.	Non Govt.	Dhengar Gar Fojlul Haque High School	170	17	DhengarGar	8	No
2.	Non Govt.	Hariabari High School	590	12	Hariabari	2	No
3.	Non Govt.	Bulbul Girls High School	330	12	Laoudotta	6	No
4.	Non Govt.	Kasimar Char High School	820	15	Kasima Char Goaler Char		No
5.	Non Govt.	Kumirdaho Higher Secondary School	365	10	Kumirdaho	2	No
6.	Non Govt.	Goaler Char Higher	180	07	Goaler -Char	7	No

		Secondary School					
7.	Non Govt.	Shawvar Char Junior Secondary School	218	07	Shawvar Char	5	No
8.	Non Govt.	Sapdhori High School	210	10	Purbo Mondol Para	5	Yes
9.	Non Govt.	Islampur Nekjahan Pailot Model High School	1800	28	Dhomkura	7	No
10.	Non Govt.	Islampur J J K M Girls High School	1685	27	Kingjalla	2	No
11.	Non Govt.	Shahid Bregediar Khaled Mosharof Girls High School	1560	27	Mosharofganj	9	No
12.	Non Govt.	Islampur High School	565	17	Islampur	8	No
13.	Non Govt.	Molom-ganjHigh School	955	17	Molomganj	3	Yes
14.	Non Govt.	Kulkandi Shampur Nahar High School	887	12	Kulkandi	5	Yes
15.	Non Govt.	Belgasa High School	1800	88	Belgasa	3	No
16.	Non Govt.	Guthayil Higher Secondary School	750	16	Guthayil	1	Yes
17.	Non Govt.	Hargila High School	800	12	Hargila		
18.	Non Govt.	Pocha Bahola Joytunnesa High School	860	13	Pocha Bahola	5	No
19.	Non Govt.	Kajla Khalilur Rahman High School	300	12	Kajla	8	No
20.	Non Govt.	Chinaduli S.N High School	275	11	Chinaduli	8	No
21.	Non Govt.	Baliadaho High School	800	18	Baliadaho	9	No
22.	Non Govt.	Uliya M.A High School	812	13	Uliya	1	No
23.	Non Govt.	Gaibandha Surujjaman High School	828	09	Gaibandha	8	Yes
24.	Non Govt.	Porar Char Abdul Sattar High School	350	11	Porar Char	1	No
25.	Non Govt.	Benuyar Char M.H High School	600	13	Benuyar Char	2	Yes
26.	Non Govt.	Decreer Char High School	850	13	Decreer Char	3	Yes
27.	Non Govt.	4 No. Char High School	388	11	4 No. Char	8	No
28.	Non Govt.	Shampur High School	892	12	Shampur	7	Yes
29.	Non Govt.	Shirajabad High School	650	13	Shirajabad	3	Yes
30.	Non Govt.	Monniya High School	813	12	Monniya	9	No
31.	Non Govt.	Tupkar Char High School	350	11	Tupkar Char	5	No
32.	Non Govt.	Panchbaria Adorsha Girls High School	250	10	Panchbaria	3	Yes
33.	Non Govt.	Gaibandha Sabeda Mahmud High School	300	12	Gaibandha	8	No

34.	Non Govt.	Lokkhipur Hazi Ful Mahmud High School	350	13	Lokkhipur	1	No
35.	Non Govt.	Ahmedpur High School	209	12	Ahmedpur	2	No
36.	Non Govt.	Chinaduli Junior High School	280	10	Chinaduli	3	No
37.	Non Govt.	Goaler Char Junior High School	325	12	Goaler-Char	7	No
38.	Non Govt.	Kazihara Junior High School	832	13	Kazihara	3	No
39.	Non Govt.	Basha Junior Secondary School	253	11	Basha	5	No
40.	Non Govt.	Kathma Junior High School	818	12	Kathma	3	No
41.	Non Govt.	Purbo Kodaldhuya Junior High School	365	06	Purbo Kodaldhuya	6	No
42.	Non Govt.	Uttor Goaler Char Junior High School	328	07	Uttor Goaler - Char	7	No
43.	Non Govt.	Moholgiri Junior Secondary School	209	06	Moholgiri	3	No
44.	Non Govt.	Chinar Char Fojlul Rahman Junior High School	180	06	Chinar Char	3	No
45.	Non Govt.	Char Moholgiri Junior High School	180	06	Moholgiri	8	No
46.	Non Govt.	Moholgiri N.K Junior Secondary School	185	06	Moholgiri	8	Yes
47.	Non Govt.	Fokir Para Junior High School	100	07	Fokir Para	7	No
48.	Non Govt.	Shovukura Mondol Para Junior High School	150	09	Shovukura	6	No
49.	Non Govt.	Bot-Char Junior High School	185	06	Bot-Char	6	No
50.	Non Govt.	Kandar Char Junior High School	185	07	Kandar Char	7	No
51.	Non Govt.	Sharmara Junior High School	135	06	Sharmara	6	No
52.	Non Govt.	Shahid Smriti A.B.S. High School	250	08	Belgasa	3	No
53.	Non Govt.	Belgasa Higher Secondary School	835	09	Belgasa	3	No

Information Source : Upazila Education Officer

- **College**

Name of college, number of student and teacher, location of college and its usability as shelter are given in the following table:

Sl. #	Type	Name of College	No. of Student	No. of Teacher	Location		Is is used as shelter?
					Village/ Para	Ward No.	
1.	Non Govt.	Molomganj Model College	170	18	Molomganj	3	Yes
2.	Non Govt.	Shimulkola Technical and B M College	150	11	Shimulkola	8	No
3.	Non	Shawvar Char Technical	60	07	Shawvar	7	No

	Govt.	and B M College			Char		
4.	Non Govt.	Islampur J.J.K.M College	588	16	Kingjalla	2	No
5.	Non Govt.	Islampur Model School and College	1585	28	Islampur	5	No
6.	Non Govt.	M.A. Samad Girls Degree College	755	18	Islampur	3	No
7.	Non Govt.	Rashed Mosharof Technical and B M College	375	09	Dhomkura	7	No
8.	Non Govt.	Guthayil College	675	17	Gilabari	1	No
9.	Non Govt.	Jamrul Tola B M College	375	12	Jamrul tola	7	No
10.	Non Govt.	S.N.C College, Chinaduli	275	11	Chinaduli	8	No

Information Source : Upazila Education Officer

- **Madrasha**

Name of Madrasha, number of student and teacher, localtion of Madrasha and its usability as shelter are given in the following table:

SL #	Union	Type	Name of Madrasha	No. of Student	No. of Teacher	Location (Village/ Para & Ward)	Is it used as shelter?
1.	Kulkandi	Non Govt.	Kulkandi Hedatiya Sinior Alim Madrasha	200	22	Kulkandi in Ward No. 6	Yes
2.		Non Govt.	Horin Dhora Ebtedayee Madrasha	150	5	Kulkandi Horin Dhora in Ward No. 3	No
3.		Non Govt.	Kulkandi Miahouse Hafiziya Madrasha	85	2	Mia house in Ward No. 8	No
4.		Non Govt.	Kulkandi Forkaniya Hafiziya Madrasha	55	2	Joddar Para in in Ward No. 8	No
5.	Belgasa	Non Govt.	Borul Hafiziya Madrasha	70	4	Uttor Borul	No
6.		Non Govt.	Munniya Ebtedaye Madrasha	220	8	Mondol Para	No
7.		Non Govt.	Munniya Kari Munshi Bari Hafiziya Madrasha	55	2	Koly Munshi house	No
8.		Non Govt.	Shindurtoil Hobo Madrasha	120	3	Shindur toil	Yes
9.	Chinaduli	Non Govt.	Gilabari Sinior Fazil Madrasha	850	22	Guthayil in Ward No. 1	No
10.		Non Govt.	Chinaduli Sinior Madrasha	355	16	Chinaduli in Ward No. 8	No
11.		Non Govt.	Dewan Para Dakhil Madrasha	255	18	Dewan Para in Ward No. 7	No

SL #	Union	Type	Name of Madrasha	No. of Student	No. of Teacher	Location (Village/ Para & Ward)	Is it used as shelter?
12.		Non Govt.	Guthayil Dakhil Madrasha	396	16	Guthayil in Ward No. 1	No
13.		Non Govt.	Char Nondon Para Dakhil Madrasha	290	18	Char Nondon Para in Ward No. 8	No
14.	Sapdhori	Non Govt.	Char Dighario Dakhil Madrasha	350	18	Mondol Para Ward No. 5	No
15.		Non Govt.	Akonda Para Hafej Madrasha	100	2	Akonda Para in Ward No. 7	No
16.		Non Govt.	Hafiziya Girls Madrasha	50	1	Akonda Para in Ward No. 7	No
17.		Non Govt.	Projapoti Hafejiya Madrasha	125	3	Projapot in Ward No. 1	No
18.	Noarpara	Non Govt.	Bir- Mayez Bari Girls Dakhil Madrasha	310	16	TartaPara in Ward No. 6	No
19.		Non Govt.	Rum Bhadra Dakhil Madrasha	390	19	Rum Bhadra in Ward No. 3	No
20.		Non Govt.	Kajla Alim Senior Madrasha	588	25	Kajla in Ward No. 7	No
21.		Non Govt.	Hargila Dakhil Madrasha	320	17	Hargila in Ward No. 6	No
22.		Non Govt.	Sonamukhi Dakhil Madrasha	125	15	Sonamukhi in Ward No. 1	No
23.		Non Govt.	Kathma Fayezvani Dakhil Madrasha	835	16	Kathma in Ward No. 8	No
24.	Islampur Sadar	Non Govt.	Poschim Gonga Para Islamia Dakhil Madrasha	333	18	Poschim Gonga Para in Ward No. 1	No
25.		Non Govt.	Pocha Bahola Jame Ali Dakhil Madrasha	335	18	Pocha Bahola in Ward No. 6	No
26.		Non Govt.	Pocha Bahola Ebtedaye Madrasha Dokkhin Para	182	08	Pocha Bahola in Ward No. 8	No
27.		Non Govt.	Kachihara Al-Masiya Ebtedayee Madrasha	188	08	Kachihara in Ward No. 3	No
28.		Non Govt.	Panchbaria Ebtedayee Madrasha	155	08	Panchbaria in Ward No. 8	No
29.	Parthoshi	Non Govt.	Dhengar Gor Nurul Huda Alim Madrasha	400	15	Dhengargor village in Ward No. 9	No
30.		Non Govt.	Shashariabari Khan Para Dakhil Madrasha	290	12	Shashariabari in Ward No. 1	No
31.		Non Govt.	Hariabari Abdul Sattar Dakhil Madrasha	320	13	Hariabari village in Ward No. 8	No
32.		Non Govt.	Jarultola Dakhil Madrasha	570	13	Jarultola in Ward No. 7	No
33.		Non Govt.	Molom-ganj Ebtedaye Madrasha	160	4	Molomganj in Ward No. 3	No
34.		Non Govt.	Moja-ata Reg. Ebtedaye Madrasha	120	4	Moja-ata in Ward No. 8	No
35.		Non Govt.	Pthagor Molomganj High School	-	-	Molomganj in Ward No. 3	No
36.	Polbandha	Non	Bahadurpur Dakhil	220	13	Uttor	Yes

SL #	Union	Type	Name of Madrasha	No. of Student	No. of Teacher	Location (Village/ Para & Ward)	Is it used as shelter?
		Govt.	Madrasha			Bahadurpur in Ward No. 8	
37.		Non Govt.	Shirajabad Keratiya Madrasha	125	2	Shirajabad in Ward No. 2	No
38.		Non Govt.	Shirajabad Forkaniya Madrasha	98	1	Shirajabad in Ward No. 2	No
39.		Non Govt.	Shirajabad Md. Ali Ebtedayee Madrasha	95	8	Shirajabad ৩য়	No
40.	Goaler Char	Non Govt.	Malmara Islamia Senior Madrasha	368	17	Malmara in Ward No. 2	No
41.		Non Govt.	Shawvar Char Darussunnat Dakhil Madrasha	865	17	Shawvar Char in Ward No. 5	No
42.		Non Govt.	Moholgiri Sarkar Para Islamia Dakhil Madrasha	8000	15	Moholgiri	No
43.	Gaibandha	Non Govt.	Porar Char SM Dakhil Madrasha	404	16	Porar Char in Ward No. 2	No
44.		Non Govt.	Mora Kandi Nosimunnesa Islamia Dakhil Madrasha	410	15	Mora Kandi in Ward No. 6	No
45.		Non Govt.	Koroy-tola Islamia Dakhil Madrasha	345	14	Koroy-tola in Ward No. 8	No
46.		Non Govt.	Mora Kandi Nosimunnesa Ebtedayee Madrasha	133	03	Mora Kandi in Ward No. 6	No
47.		Non Govt.	Char Dadna Hafiziya Madrasha	35	02	Char Dadna in Ward No. 1	No
48.		Non Govt.	Porar Char Hafiziya Madrasha	25	02	Porar Char in Ward No. 2	No
49.		Non Govt.	Fulkar Char Hafiziya Madrasha	28	02	Fulkar Char in Ward No. 7	No
50.		Non Govt.	Mohishkura Hafiziya Madrasha	22	03	Mohishkura in Ward No. 3	No
51.	Char Puthimari	Non Govt.	Decree Char Kholifa Dakhil Madrasha	225	14	Decree Char in Ward No. 6	No
52.	Char Goalini	Non Govt.	Kandar Char Hazi Rohim Box Girls Dakhil Madrasha	255	14	Kandar Char in Ward No. 1	No
53.		Non Govt.	Kandar Char Fokir Para Ebtedaye Madrasha	120	04	Kandar Char in Ward No. 1	No
54.		Non Govt.	Kandar Char Fokir Para Islamia Dakhil Madrasha	285	16	Kandar Char in Ward No. 1	No
55.	Pourashava	Non Govt.	Islampur Islamia Fazil Madrasha	1418	22	Dhomkura in Ward No. 6	No
56.		Non Govt.	Islampur Ebtedayee Madrasha	336	05	Dhomkura in Ward No. 6	No
57.		Non Govt.	Islampur Ashraful Ulum Madrasha	555	07	D inuyar Turn of Notarkanda	No
58.		Non Govt.	Islampur orphan khana Hafejji madrasha	253	04	Doriyabad in Ward No. 1	No

Information Source : Upazila Education Officer

Annex -8

Union-wise name and location of mosque and its condition are given in the following tables:

Mosque

Union	SL #:	Mosque			
		Name	Village/Para	Ward	Present Condition
Kulkandi	1.	Kulkandi Mia Para Jame Mosque	Mia Para	Ward No. 8	Renovation work in ongoing.
	2.	Madrasha Jame Mosque	Kulkandi	in Ward No. 6	The condition of the mosque is good.
	3.	Purbo Moddho Para Jame Mosque	"	in Ward No. 6	The mosque is in good condition.
	4.	Shah in Shimul Jame Mosque	"	Ward No. 6	The mosque is in good condition.
	5.	K. Jame Mosque	Moddho Para	Ward No. 5	The mosque is Pucca but requires repairing and maintenance.
	6.	Bepari Para Jame Mosque	Bepari Para	Ward No. 7	The mosque is Pucca but requires repairing and maintenance.
	7.	Akonda Para Jame Mosque	Purbo Akonda Para	Ward No. 7	The mosque is in good condition.
	8.	Eidgah Ground Jame Mosque	Bepari Para	Ward No. 8	The mosque is in good condition.
	9.	Joddar Para Jame Mosque	Joddar Para	Ward No. 8	The mosque is in good condition.
	10.	Purbo Para Jame Mosque	Purbo Para	Ward No. 9	The mosque is Pucca but requires repairing and maintenance.
	11.	Mundol Para Jame Mosque	Mundol Para	Ward No. 9	The mosque is in good condition.
	12.	Purbo Para Jame Mosque (Akonda)	Purbo Akonda Para	Ward No. 9	The mosque is semi-Pucca but requires repairing and maintenance.
	13.	Purbo Para Jame Mosque (Boayalmari)	Boayalmari Purbo Para	Ward No. 9	The mosque is in good condition.
	14.	Jigala Jame Mosque	Jiga-la	Ward No. 1	Tin-shed and repairing is required.
	15.	Horin Dhora Jame Mosque	Horin Dhara	Ward No. 3	The mosque is in good condition.
	16.	Berakusha Jame Mosque	Berakusha	Ward No. 2	The mosque is in good condition.
Belgasa	17.	Dhontola Molla Para Jame Mosque	Dhontola	Ward No. 1	Semi The mosque is in good condition.
	18.	Dhontola Based Member Bari Jame Mosque	"	Ward No. 1	Semi The mosque is in good condition.
	19.	Dhontola Prophan Bari Jame Mosque	"	Ward No. 1	The mosque is in good condition.
	20.	Dhontola Dulal Doctor Bari Jame Mosque	"	Ward No. 1	The mosque is in good condition.
	21.	Dhontola Yeakub Member's house Jame Mosque	"	Ward No. 1	Semi The mosque is in good condition.
	22.	Kasima Uttor Para Jame	Kasima	Ward No.	The mosque is Pucca

Union	SL #:	Mosque			
		Name	Village/Para	Ward	Present Condition
		Mosque		2	but requires repairing and maintenance.
	23.	Bereygram Jame Mosque	Bereygram	Ward No. 1	The mosque is in good condition.
	24.	Purbo Belgasa Ghona Para Jame Mosque	Belgasa	Ward No. 3	The mosque is semi-Pucca but requires repairing and maintenance.
	25.	Fokir Para Jame Mosque	Fokir Para	Ward No. 3	The mosque is semi-Pucca but requires repairing and maintenance.
	26.	Poschim Fokir Para Jame Mosque	Poschim Para	Ward No. 3	The mosque is semi-Pucca but requires repairing and maintenance.
	27.	Mia Para Jame Mosque	Mia Para	Ward No.4	The mosque is in good condition.
	28.	Basrabonda Jame Mosque	Mia Para	Ward No.4	The structure of mosque is semi-pucca and it is in good condition. but its are repairable
	29.	Patholia Jame Mosque	Patholia	Ward No.4	The structure of mosque is semi-pucca and it is in good condition.
	30.	Dokkhin Belgasa Jame Mosque	Dokkhin Belgasa	Ward No.6	The mosque is in good condition.
	31.	Shindur-toly Bazar Jame Mosque	Shindur-toly	Ward No.7	The mosque is Pucca but requires repairing and maintenance.
	32.	Shindur-toly Jame Mosque	Shindur-toly	Ward No.7	Semi Pucca
	33.	Moddho- Munniya Essob Alli Jame Mosque	Moddho- Munniya	Ward No. 9	The mosque is in good condition.
	34.	Kashem Chairman Bari Jame Mosque	Moddho- Munniya	in Ward No. 9	The mosque is in good condition.
	35.	Khalek Chairman Bari Jame Mosque	Chairman Bair	Ward No. 9	The mosque is in good condition.
	36.	Raihan Alli Bari Jame Mosque	Munniya	Ward No. 9	The mosque is in good condition.
	37.	Janik Bari Jame Mosque	Munniya	Ward No. 9	The structure of mosque is semi-pucca and it is in good condition.
	38.	Johir Dewani Bari Jame Mosque	Dewani Bari	Ward No. 8	The mosque is in good condition.
	39.	Burul Abdul Haque Master Bari Jame Mosque	Burul	Ward No. 8	The structure of mosque is semi-pucca and it is in good condition. but its are repairable
	40.	Burul Usman Dokan Jame Mosque	Burul	Ward No. 8	Semi- The mosque is in good condition.
	41.	Talukdar Bari Jame Mosque	Burul	Ward No. 8	The mosque is in good condition.

Union	SL #:	Mosque			
		Name	Village/Para	Ward	Present Condition
	42.	Mondol Para Jame Mosque	Mondol Para	Ward No. 9	The structure of mosque is semi-pucca and it is in good condition. but its are repairable
	43.	Burul Kaser Dewani Bari Jame Mosque	Burul	Ward No. 8	The structure of mosque is semi-pucca and it is in good condition. but its are repairable
	44.	Burul Roich Uddin house Jame Mosque	Burul	Ward No. 8	The structure of mosque is semi-pucca and it is in good condition. but its are repairable
	45.	Burul Amjad Master Bari Jame Mosque	Burul	Ward No. 8	The structure of mosque is semi-pucca and it is in good condition. but its are repairable
	46.	Choto Deli Mosque	Choto Deli	Ward No.1	The mosque is in good condition.
Chinaduli	47.	Gutail Bazar Jame Mosque	Gutail Bazar	Ward No.1	The mosque is in good condition.
	48.	Gutail Bazar Kacha (earthen) Baitul Aman Jame Mosque	Gutail Bazar	Ward No. 1	The mosque is in good condition.
	49.	Guthail Pailing-par Jame Mosque	Guthail Pailing-par	Ward No. 1	The structure of mosque is semi-pucca and it is in good condition. but its are repairable
	50.	Guthayil Madrasha Jame Mosque	Gutail Bazar Kazi-bari	Ward No. 1	The mosque is in good condition.
	51.	Khamariya Para Jame Mosque	Khamariya Para	Ward No. 2	The mosque is in good condition.
	52.	Mia Bari Jame Mosque	Mia Bari	Ward No. 2	The mosque is Pucca and it is required to repair and maintenance.
	53.	Kasima Jame Mosque	Kasima	Ward No. 2	Pucca but its needs to repar.
	54.	Foliamari Jame Mosque	Foliamari	Ward No. 2	The mosque is in good condition.
	55.	Dokkhin Gilabari Jame Mosque	Dokkhin Gilabari	Ward No. 3	The structure of mosque is semi-pucca and it is in good condition. but its are repairable
	56.	Dokkhin Gilabari Mondol Para Jame Mosque	Mondol Para	Ward No. 3	The structure of mosque is semi-pucca and it is in good condition. but its are repairable
	57.	Char Nondon Para Jame Mosque	Char Nondon Para	Ward No. 8	The structure of mosque is semi-pucca and it is in good condition. but its

Union	SL #:	Mosque			
		Name	Village/Para	Ward	Present Condition
				are repairable	
	58.	Poschim Bamona Ghona Para Jame Mosque	Ghona Para	Ward No. 5	The mosque is Pucca and it is required to repair and maintenance.
	59.	Poschim Bamona Nosim Uddin house Jame Mosque	Poschim Bamona	Ward No. 5	The structure of mosque is semi-pucca and it is in good condition. but its are repairable
	60.	Poschim Bamona Moddho- Para Jame Mosque	Moddho- Para	Ward No. 5	The mosque is in good condition.
	61.	Poschim Bamona Borul Jame Mosque	Poschim Bamona	Ward No. 5	The structure of mosque is semi-pucca and it is in good condition. but its are repairable
	62.	Kholishakuri Jame Mosque	Kholishakuri	Ward No. 6	Semi- The mosque is in good condition.
	63.	Bamona Akonda Bari old Jame Mosque	Bamona	Ward No. 6	The structure of mosque is semi-pucca and it is in good condition.
	64.	Bamona Mondol Bari old Jame Mosque	Bamona	Ward No. 6	The mosque is in good condition.
	65.	Shing Vanga Noya Bari Jame Mosque	Shing Vanga	Ward No. 7	The mosque is in good condition.
	66.	Shing vVnga Fokir Bari Jame Mosque	Shing Vanga	Ward No. 7	The structure of mosque is semi-pucca and it is in good condition.
	67.	Sarkar Para Jame Mosque	Sardar Para	Ward No. 7	The structure of mosque is semi-pucca and it is in good condition. but its are repairable
	68.	Dewan Para Jame Mosque	Dewan Para	Ward No. 7	The mosque is in good condition.
	69.	Pasliyan house Jame Mosque	Pasliyan Bari	Ward No. 7	The mosque is in good condition.
	70.	Poschim Chinaduli Uttor Para Jame Mosque	Poschim Chinaduli Uttor Para	Ward No. 8	Semi-pucca mosque. The mosque is in good condition.
	71.	Poschim Chinaduli Jame Mosque	Poschim Chinaduli	Ward No. 8	The structure of mosque is semi-pucca and it is in good condition. but its are repairable
	72.	Sardar Para Jame Mosque	Sardar Para	Ward No. 8	The mosque is in good condition.
	73.	Dokkhin Chinaduli Jame Mosque	Dokkhin Chinaduli	Ward No. 8	The mosque is semi-pucca and it is required to repair and maintenance.
	74.	Purbo Chinaduli Jame Mosque	Purbo Chinaduli	Ward No. 8	The mosque is semi-pucca and in good condition.

Union	SL #:	Mosque			
		Name	Village/Para	Ward	Present Condition
	75.	Dokkhin Chinaduli Jame Mosque	Dokkhin Chinaduli	Ward No. 8	The structure of mosque is semi-pucca and it is in good condition. but its are repairable
	76.	Poschim Chinaduli Uttor Para Jame Mosque	Poschim Chinaduli Uttor Para	Ward No. 8	The mosque is in good condition.
	77.	Debroypech Dokkhin Jame Mosque	Debroy-pech Dokkhin	Ward No. 9	The mosque is Pucca but requires repairing and maintenance.
	78.	Debroypech Uttor Jame Mosque	Debroy-pech Uttor	Ward No. 9	The mosque is in good condition.
	79.	Purbo Baliadaho Jame Mosque	Purbo Baliadaho	Ward No. 9	The mosque is in good condition.
	80.	Amlı Bazar Jame Mosque	Amlı Bazar	Ward No. 9	The mosque is in good condition.
	81.	Poschim Baliadaho Jame Mosque	Poschim Baliadaho	Ward No. 9	The mosque is Pucca but requires repairing and maintenance.
Sapdhori	82.	Char Shishua Jame Mosque	Char Shishua	Ward No. 1	The structure of the mosque is Kacha but its condition is good.
	83.	Uttor Shishua Jame Mosque	Uttor Shishua	Ward No. 1	The mosque is Kacha and it is required to repair and maintenance.
	84.	Dokkhin- Shishua Jame Mosque	Dokkhin Shishua	Ward No. 2	The structure of the mosque is Kacha but its condition is good.
	85.	Projapoti Jame Mosque	Projapoti	Ward No. 8	The structure of the mosque is Kacha but its condition is good.
	86.	Uttor Kashari-doba Jame Mosque	Uttor Kashari-doba	Ward No. 3	The mosque is Kacha and it is required to repair and maintenance.
	87.	Dokkhin Kashari-doba Jame Mosque	Dokkhin Kashari-doba	Ward No. 3	The mosque is Kacha and it is required to repair and maintenance.
	88.	Poschim Kashari-doba Jame Mosque	Poschim Kashari-doba	Ward No. 3	Kacha and it is required to repair and maintenance.
	89.	Bir-Shosy Jame Mosque	Bir Shosy	Ward No. 8	Kacha and it is required to repair and maintenance.
	90.	Poschim Mondol Para Jame Mosque	Poschim Mondol	Ward No. 8	The structure of the mosque is Kacha but its condition is good.
	91.	Dokkhin Mondol Para Jame Mosque	Dokkhin Mondol Para	Ward No. 8	Kacha and it is required to repair and maintenance.
	92.	Purbo Mondol Para Jame Mosque	Purbo Mondol Para	Ward No. 8	The structure of the mosque is Kacha but its condition is good.
	93.	Dokkhin Jordoba Jame Mosque	Dokkhin Jordoba	Ward No. 5	The structure of the mosque is Kacha but

Union	SL #:	Mosque			Present Condition
		Name	Village/Para	Ward	
					its condition is good.
	94.	Akonda Para Jame Mosque	Akonda Para	Ward No.7	Kacha and it is required to repair and maintenance.
	95.	Fokir Para Jame Mosque	Fokir Para	Ward No.6	Below flood level level
	96.	Purbo Naya Para Jame Mosque	Purbo Naya Para	Ward No.3	Below flood level level
	97.	Chenganiya Pramanik Para Jame Mosque	Chenganiya Manik	Ward No. 9	The structure of the mosque is Kacha but its condition is good.
	98.	Kalir Char Jame Mosque	Chenganiya	Ward No. 9	Below flood level level
	99.	Chenganiya Moddho-Para Jame Mosque	Chenganiya Moddho Para	Ward No. 9	The mosque is Kacha and but in good condition.
Noarpara	100.	Rum Bhadra Munshi Bari Jame Mosque	Rum Bhadra	Ward No.3	Good
	101.	Rum Bhadra Akonda Bari Jame Mosque	Rum Bhadra	Ward No.3	The mosque is semi-pucca and it is required to repair and maintenance.
	102.	Rum Bhadra Mondol Bari Jame Mosque	Rum Bhadra	Ward No.3	Good
	103.	Rum Bhadra Dhalibari Jame Mosque	Dhalibari	Ward No.3	The mosque is Pucca but requires repairing and maintenance.
	104.	Ragor- Dulu Member Bari Jame Mosque	Ragor-	Ward No.2	Good
	105.	Korir-tayel Bepari Jame Mosque	Korir-tayel	Ward No.2	Good
	106.	Korir-tayel Bari Jame Mosque	Korir-tayel	Ward No.2	Need to repair
	107.	Korir-tayel Turu Jame Mosque	Korir-tayel	Ward No.2	The mosque is semi-Pucca but requires repairing and maintenance.
	108.	Uliya Bazar Jame Mosque	Uliya	Ward No.2	Good
	109.	Uliya Jame Mosque	Uliya	Ward No.2	Good
	110.	Maijbari Sardar Bari Jame Mosque	Sardar bari	Ward No. 9	Good
	111.	Maijbari Giyash Sardar Bari Jame Mosque	Maijbari	in Ward No. 9	The mosque is Kacha and it is required to repair and maintenance.
	112.	Sonamukhi Mondol Bari Jame Mosque	Sonamukhi	Ward No. 9	The mosque is Kacha and it is required to repair and maintenance.
	113.	Sonamukhi Surujjaman Bari Jame Mosque	Sonamukhi	Ward No.1	Good
	114.	Bousher-gor Jame Mosque	Bousher-gor	Ward No.1	Need to repair
	115.	Kathma Keramot Bari Jame Mosque	Kathma	Ward No. 8	Good

Union	SL #:	Mosque			
		Name	Village/Para	Ward	Present Condition
	116.	Kathma Altab B.S.C Bari Jame Mosque	Kathma	Ward No. 8	Good
	117.	Kathma Adorsha Gram Jame Mosque	Kathma Adorsha Gram	Ward No. 8	Need to repair
	118.	Noarpara Akonda Bari Jame Mosque	Noarpara	Ward No. 8	Good
	119.	Noarpara Jaher Akonda Para Jame Mosque	Noarpara	in Ward No. 8	Good
	120.	Tarta Para Akonda Para Jame Mosque	Tarta Para	Ward No.6	Good
	121.	Tarta Para Mouser Bari Jame Mosque	Tarta Para	Ward No.6	Kacha and it is required to repair and maintenance.
	122.	Brommottor Sayedur Kazi Bari Jame Mosque	Brommottor	Ward No. 5	Good
	123.	Brommottor Habel Bari Jame Mosque	Brommottor	Ward No. 5	Kacha and it is required to repair and maintenance.
	124.	Brommottor Bakkil Bari Jame Mosque	Brommottor	Ward No. 5	Kacha and it is required to repair and maintenance.
	125.	Brommottor Askor Bari Jame Mosque	Brommottor	Ward No. 5	Kacha and it is required to repair and maintenance.
	126.	Kajla Ekota-Bazar Jame Mosque	Kajla	Ward No.7	Good
	127.	Tarta Para Munshi Bari Jame Mosque	Tarta Para	Ward No.6	Good
	Islampur Sadar	128.	Gonga Para Chowdhury Bari Jame Mosque	Gonga Para	Ward No.1
129.		Gonga Para Prophan Bari Jame Mosque	Gonga Para	Ward No.1	Good
130.		Gonga Para Alta Member Bari Jame Mosque	Gonga Para	Ward No.1	The mosque is Pucca but requires repairing and maintenance.
131.		Mondol Bari Jame Mosque	Mondol Bari	Ward No.1	Good
132.		Laowvanga Sheikh Bari Jame Mosque	Gonga Para Laowvanga	Ward No.1	Good
133.		Shangkorpor Batalu Dokan Jame Mosque	Shangkorpor	Ward No.2	The mosque is in good condition.
134.		Shangkorpor Mondol Bari Jame Mosque	Mondol house	Ward No.2	The mosque is semi-pucca and it is in good condition.
135.		Kachihara Farazi Bari Jame Mosque	Kachihara	Ward No.3	The mosque is semi-pucca and it is in good condition.
136.		Kachihara Moddho-Para Jame Mosque	Kachihara Moddho Para	Ward No.3	The mosque is semi-pucca and it is in good condition.
137.		Kachihara Kha Para Jame Mosque	Kachihara Kha Para	Ward No.3	Kacha and it is required to repair and maintenance.
138.		Kachihara Putol Para Jame Mosque	Kachihara Putol- Para	Ward No.3	The mosque is semi-Pucca but requires repairing and maintenance.

Union	SL #:	Mosque			
		Name	Village/Para	Ward	Present Condition
	139.	Kachihar Alai Para Jame Mosque	Kachihara Alay- Para	Ward No.3	Good
	140.	Panchbaria Mondol Bari Jame Mosque	Panchbaria	Ward No. 8	Pucca and new
	141.	Panchbaria Sheikh Bari Jame Mosque	Panchbaria	Ward No. 8	Half of the mosque is Pucca and requires repairing and maintenance.
	142.	Panchbaria Sharikdor Bari Jame Mosque	Panchbaria	Ward No. 8	Kacha and it is required to repair and maintenance.
	143.	Panchbaria Nazim Uddin Bari Jame Mosque	Panchbaria	Ward No. 8	The mosque is Pucca but requires repairing and maintenance.
	144.	Panchbaria Bepari Para Jame Mosque	Panchbaria Bepari Para	Ward No. 8	"
	145.	Pocha Bahola Bazar Jame Mosque	Pocha Bahola Bazar	in Ward No. 5	The mosque is in good condition.
	146.	Pocha Bahola Molla Bari Jame Mosque	Pocha Bahola	Ward No. 5	The mosque is semi-pucca and it is in good condition.
	147.	Pocha Bahola Moulovi Bari Jame Mosque	Pocha Bahola	Ward No. 5	"
	148.	Pocha Bahola Sarkar Para Jame Mosque	Pocha Bahola Sarkar Para	Ward No.6	Good
	149.	Pocha Bahola Sarkar Para Khalil Bari Jame Mosque	Pocha Bahola Sarkar Para	Ward No.6	The mosque is Pucca but requires repairing and maintenance.
	150.	Pocha Bahola Moddho-Para Jame Mosque	Pocha Bahola Moddho- Para	Ward No.7	The mosque is semi-pucca and it is in good condition.
	151.	Pocha Bahola Akonda Bari Jame Mosque	Pocha Bahola	Ward No.7	"
	152.	Pocha Bahola High Mondol Bari Jame Mosque	Pocha Bahola	Ward No.7	Kacha and it is required to repair and maintenance.
	153.	Pocha Bahola Fokir Bari Jame Mosque	Pocha Bahola	Ward No.7	The mosque is in good condition.
	154.	Pocha Bahola Kashari-Vita Jame Mosque	Pocha Bahola Kashari-Vita	Ward No.7	"
	155.	Pocha Bahola Kobiraj Bari Jame Mosque	Pocha Bahola	Ward No.7	The mosque is Pucca but requires repairing and maintenance.
	156.	Pocha Bahola Adorsha Gram Jame Mosque	Pocha Bahola	Ward No.6	Kacha and it is required to repair and maintenance.
	157.	Fokir Bari Jame Mosque	Dhomkura	Ward No. 9	The mosque is semi-Pucca but requires repairing and maintenance.
	158.	Dhomkura Mondol Bari Jame Mosque	"	Ward No. 9	The mosque is in good condition.
	159.	Dhomkura Munshi Bari Jame Mosque	"	Ward No. 9	The mosque is in good condition.
Parthoshi	160.	Uttor Shashariabari Jame Mosque	Uttor Shawshariya	Ward No.1	The mosque is in good condition.
	161.	Nondekura Jame Mosque	Nondekura Para	Ward No.1	The mosque is in good condition.

Union	SL #:	Mosque			
		Name	Village/Para	Ward	Present Condition
	162.	Shashariabari Beg Bari Jame Mosque	Shashariabari	Ward No.1	The structure of mosque is semi-pucca and it is in good condition and it needs to repair.
	163.	Shawshariya Purbo Para Jame Mosque	Shawshariya Purbo Para	Ward No.1	The mosque is in good condition.
	164.	Shawshariya Sheikh Para Jame Mosque	Shawshariya Sheikh Para	Ward No.1	The structure of mosque is semi-pucca and it is in good condition. but its are repairable
	165.	Khan Para Jame Mosque	Khan Para	Ward No.1	The mosque is in good condition.
	166.	Berpara Jame Mosque	Ber Para	Ward No.1	The structure of mosque is semi-pucca and it is in good condition. but its are repairable
	167.	Hazi Bari Jame Mosque	Hazi Bari	Ward No.2	The mosque is in good condition.
	168.	Muradabad Uttor Para Jame Mosque	Muradabad Uttor Para	Ward No.2	The structure of mosque is semi-pucca and it is in good condition. but its are repairable
	169.	Muradabad Jame Mosque	Muradabad	Ward No.2	The mosque is in good condition.
	170.	Parthoshi Mondol Para Jame Mosque	Parthoshi Mondol Para	Ward No.3	The mosque is in good condition.
	171.	Parthoshi Sheikh Para Jame Mosque	Parthoshi Sheikh Para	Ward No.3	The mosque is Pucca but requires repairing and maintenance.
	172.	Parthoshi Sarkar Bari Jame Mosque	Parthoshi	Ward No.3	The mosque is Pucca but requires repairing and maintenance.
	173.	Parthoshi Purbo Para Jame Mosque	Parthoshi Purbo Para	Ward No.3	The mosque is in good condition.
	174.	Parthoshi Poschim Para Jame Mosque	Parthoshi Poschim Para	Ward No.4	The mosque is in good condition.
	175.	Hariabari Mondolbari Jame Mosque	Hariabari Mondolhouse	Ward No.4	The mosque is in good condition.
	176.	Hariabari Abdul Doctor Bari Jame Mosque	Hariabari	Ward No.4	The structure of mosque is semi-pucca and it is in good condition. but its are repairable
	177.	Hariabari Tajmohol house Jame Mosque	"	Ward No.4	Semi- The mosque is in good condition.
	178.	Purbo Hariabari house Jame Mosque	Purbo Hariabari	Ward No.4	The mosque is in good condition.
	179.	Musa-ata Uttor Para Jame Mosque	Musa-ata Uttor Para	Ward No.4	The mosque is in good condition.
	180.	Mukh Shimla Munshi Bari Jame Mosque	Mukh Shimla	Ward No. 5	The mosque is in good condition.
	181.	Mukh shimla Sarkar Bari Jame Mosque	"	Ward No. 5	The mosque is in good condition.
	182.	Mukhshimla Faraji Bari	Mukhshimla	Ward No.	The mosque is in

Union	SL #:	Mosque			
		Name	Village/Para	Ward	Present Condition
		Jame Mosque		5	good condition.
	183.	Mukh Shimla Molla Bari Jame Mosque	Mukh shimla	Ward No. 5	The mosque is in good condition.
	184.	Rouhar Kanda Jame Mosque	Rouhar Kanda	Ward No.6	The mosque is in good condition.
	185.	Laowdatta Akonda Bari Jame Mosque	Laowdatta	Ward No.6	The mosque is in good condition.
	186.	Laowdatta Khan Bari Jame Mosque	Laowdatta	Ward No.6	The mosque is in good condition.
	187.	Baro Delirpar Jame Mosque	Baro Delirpar	Ward No.7	The mosque is Pucca but requires repairing and maintenance.
	188.	Delirpar Sarkar Bari Jame Mosque	Delirpar	Ward No.7	The mosque is in good condition.
	189.	Berey-gram Sarkar Bari Jame Mosque	Berey-gram	Ward No.7	The mosque is in good condition.
	190.	Jarultola Mondol house Jame Mosque	Jarultola	Ward No.7	The mosque is in good condition.
	191.	Mohish-batan Jame Mosque	Mohish-batan	Ward No.7	The mosque is in good condition.
	192.	Purbo Gumariya Samad Bari Jame Mosque	Purbo Gumariya	Ward No.7	The mosque is Pucca but requires repairing and maintenance.
	193.	Nobokura Jame Mosque	Nobokura	Ward No. 8	The mosque is in good condition.
	194.	Surerpar Jame Mosque	Surerpar	Ward No. 8	The mosque is Pucca but requires repairing and maintenance.
	195.	Dorji Para Jame Mosque	Dorji Para	in Ward No. 8	The mosque is in good condition.
	196.	Madrasha Jame Mosque	Dorji Para	Ward No. 8	The mosque is in good condition.
	197.	Sardar Bari Jame Mosque	Sardar Bari	Ward No. 9	The mosque is in good condition.
	198.	Rongdar Bari Jame Mosque	Rongdar Bari	Ward No. 9	The mosque is in good condition.
	199.	Baniabari Jame Mosque	Baniabari	Ward No. 9	The mosque is semi-pucca but it requires to maintenance.
	200.	Shimul-tola Jame Mosque	Shimul-tola	Ward No. 9	The mosque is semi-pucca but it requires to maintenance.
	201.	Purbo Gumariya Ajgor house Jame Mosque	Purbo Gumariya	Ward No.7	The structure of mosque is semi-pucca and it is in good condition. ;repairable
Polbandha	202.	Uttor Shirajabad Sekendar Para Jame Mosque	Uttor Shirajabad	Ward No.1	The mosque is in good condition.
	203.	Uttor Shirajabad Jashim Member Bari Jame Mosque	"	Ward No.1	The mosque is in good condition.
	204.	Uttor Shirajabad Khan Para Jame Mosque	"	Ward No.1	The mosque is in good condition.
	205.	Poschim Shirajabad Jame Mosque	Poschim Shirajabad	Ward No.2	The mosque is in good condition.

Union	SL #:	Mosque			
		Name	Village/Para	Ward	Present Condition
	206.	Dokkhin Shirajabad Jame Mosque	Dokkhin Shirajabad	Ward No.3	The mosque is in good condition.
	207.	Dokkhin Shirajabad Notun Para Jame Mosque	Dokkhin Shirajabad	Ward No.3	The mosque is in good condition.
	208.	Shirajabad Bazar Jame Mosque	Shirajabad Bazar	Ward No.3	The mosque is in good condition.
	209.	Uttor Bahadurpur Madrasha Jame Mosque	Uttor Bahadurpur	Ward No.4	The mosque is in good condition.
	210.	Purbo Bahadurpur Notun Para Jame Mosque	Purbo Bahadurpur	Ward No.4	The mosque is in good condition.
	211.	Purbo Bahadurpur School Jame Mosque	Purbo Bahadurpur	Ward No.4	The mosque is ppucca but it requires to maintenance.
	212.	Purbo Bahadurpur Joyen Munshi Para Jame Mosque	Purbo Bahadurpur	Ward No.4	The mosque is in good condition.
	213.	Chariya Jame Mosque	Char Chariya	Ward No.6	The mosque is semi-pucca but it requires to maintenance.
	214.	Bahadurpur Moddho-Para Mondol Para Jame Mosque	Bahadurpur	04No.	Half-Pucca (paved) but its are repairable
	215.	Dokkhin Bahadurpur Dokkhin Para Jame Mosque	Dokkhin Bahadurpur	Ward No.6	The mosque is in good condition.
	216.	Char Batikamari Jame Mosque	Char Batikamari	Ward No.7	The mosque is in good condition.
	217.	Uttor Batikamari Jame Mosque	Uttor Batikamari	Ward No. 8	The mosque is in good condition.
	218.	Uttor Bahadurpur Kakamari Jame Mosque	Uttor Bahadurpur	04No.	The mosque is semi-pucca and it is in good condition.
	219.	Dokkhin Batikamari Jame Mosque	Dokkhin Batikamari	Ward No. 9	The mosque is semi-pucca and it is in good condition.
	220.	Dokkhin Batikamar Inoya Para Jame Mosque	Dokkhin Batikamari	Ward No. 9	The mosque is in good condition.
	221.	Poschim Shirajabad Vatipara Jame Mosque	Poschim Shirajabad	Ward No.2	The mosque is semi-pucca and it is in good condition.
Goaler -Char	222.	Kumirdaho Moddho-Para Jame Mosque	Kumirdaho	Ward No.1	The mosque is in good condition.
	223.	Kumirdaho Hanider Bari Jame Mosque	Kumirdaho	Ward No.1	The mosque is semi-pucca and it is in good condition.
	224.	Kumirdaho Uttor Para Jame Mosque	Kumirdaho Uttor Para	Ward No.1	The mosque is semi-pucca and it is in good condition.
	225.	Malmara Moddho- Para Jame Mosque	Malmara Moddho- Para	Ward No.2	The mosque is in good condition.
	226.	Malmara Purbo Para Mondol Bari Jame Mosque	Malmara Purbo Para	Ward No.2	The mosque is semi-pucca and it is in good condition.

Union	SL #:	Mosque			Present Condition
		Name	Village/Para	Ward	
	227.	Dokkhin Malmara Shahidur Rahman Bari Jame Mosque	Dokkhin Malmara	Ward No.2	The mosque is semi-pucca and it is in good condition.
	228.	Bolaki Para New Jame Mosque	Belaki Para	Ward No.3	The mosque is semi-pucca but it requires to maintenance.
	229.	Bolaki Para Choto Bari Jame Mosque	Bolaki Para	Ward No.3	The structure of the mosque is Kacha but its condition is good.
	230.	Bolaki Para Goyal Para Jame Mosque	Bolaki Para	Ward No.3	The mosque is Kacha and it is required to repair and maintenance.
	231.	Bolaki Para Tungra Para Jame Mosque	Bolaki Para	Ward No.3	Kacha and it is required to repair and maintenance.
	232.	Mohammadpur Akonda Bari Jame Mosque	Mohammadpur	Ward No.4	Kacha and it is required to repair and maintenance.
	233.	Mohammadpur Vatipara Jame Mosque	Mohammadpur	Ward No.4	The mosque is semi-pucca but it requires to maintenance.
	234.	Mohammadpur Tongor house Jame Mosque	Mohammadpur	Ward No.4	The structure of the mosque is Kacha but its condition is good.
	235.	Shawvar Char old Jame Mosque	Shawvar Char	Ward No. 5	The mosque is semi-pucca and it is in good condition.
	236.	Shawvar Char Poschim Para Jame Mosque	Shawvar Char	Ward No. 5	The mosque is semi-pucca but it requires to maintenance.
	237.	Shawvar Char Uttor Para Jame Mosque	Shawvar Char	Ward No. 5	The mosque is semi-pucca and it is in good condition.
	238.	Shawvar Char Goyen Para Jame Mosque	Shawvar Char	Ward No. 5	The mosque is semi-pucca but it requires to maintenance.
	239.	Shovukura Dokkhin Para Jame Mosque	Shovukura Dokkhin Para	Ward No.6	The mosque is in good condition.
	240.	Shovukura Moddho-Para Jame Mosque	Shovukura Moddho- Para	Ward No.6	The mosque is semi-pucca but it requires to maintenance.
	241.	Shovukura Molla Para Jame Mosque	Shovukura Molla Para	Ward No.6	The mosque is in good condition.
	242.	Shovukura Uttor Para Jame Mosque	Shovukura Uttor Para	Ward No.6	The mosque is semi-pucca but it requires to maintenance.
	243.	Goaler Char Fokir Para Jame Mosque	Goaler -Char Fokir Para	Ward No.7	The mosque is semi-pucca and it is in good condition.
	244.	Goaler Char Mondol Jame Mosque	Goaler -Char	Ward No.7	The mosque is in good condition.
	245.	Goaler Char Poschim Para Jame Mosque	Goaler Char	Ward No.7	The mosque is semi-pucca and it is in good condition.
	246.	Goaler Char Akonda Para Jame Mosque	Goaler Char	Ward No.7	The mosque is semi-pucca and it is in good condition.

Union	SL #:	Mosque			
		Name	Village/Para	Ward	Present Condition
	247.	Goaler Char Mitaly-Bazar Jame Mosque	Goaler Char Mitaly-Bazar	Ward No.7	The mosque is semi-pucca but it requires to maintenance.
	248.	Moholgiri Moula Para Jame Mosque	Moholgiri Moula Para	Ward No. 8	The mosque is in good condition.
	249.	Moholgiri Bazar Jame Mosque	Moholgiri Bazar	Ward No. 8	The mosque is in good condition.
	250.	Moholgiri Laksmi Bari Jame Mosque	Moholgiri	Ward No. 8	The mosque is semi-pucca but it requires to maintenance.
	251.	Moholgiri Mondol Para Jame Mosque	Moholgiri Mondol Para	Ward No. 8	The mosque is semi-pucca but it requires to maintenance.
	252.	Maholgiri Nondekura Jame Mosque	Moholgiri Nondekura	Ward No. 8	Kacha and it is required to repair and maintenance.
		Poschim Moholgiri Jame Mosque	Poschim Moholgiri	Ward No. 8	The mosque is semi-pucca and it is required to repair and maintenance.
	253.	Moholgiri Shongkor Para Jame Mosque	Moholgiri Shongkor Para	Ward No. 8	The mosque is semi-pucca and it is in good condition.
	254.	Kasimar Char Nama Para Jame Mosque	Kasima Char Nama Para	Ward No. 9	The mosque is semi-pucca and it is in good condition.
	255.	Kasimar Char Bazar Jame Mosque	Kasima Char	Ward No. 9	The mosque is in good condition.
	256.	Kasimar Char Moddho-Para Jame Mosque	Kasima Char Moddho- Para	Ward No. 9	The mosque is Kacha and it is required to repair and maintenance.
	257.	Kasimar Char Poschim Para Jame Mosque	Kasima Char Poschim Para	Ward No. 9	The mosque is Kacha and it is required to repair and maintenance.
	258.	Moholgiri Bhayte Para Jame Mosque	Moholgiri Bhayte Para	Ward No. 8	The mosque is Kacha and it is required to repair and maintenance.
Gaibandha	259.	Char Dadna Sarkar house Jame Mosque	Char Dadna	Ward No.1	Good
	260.	Char Dadna Purbo Para Jame Mosque	Char Dadna Purbo Para	Ward No.1	"
	261.	Gonga Para Jame Mosque	Char Dadna	Ward No.2	Average
	262.	Islampur Para Jame Mosque	Islampur Para	Ward No.1	Good
	263.	Tengrakura Jame Mosque	Tengrakura	Ward No.1	"
	264.	Teghuriya Jame Mosque	Teghuriya	Ward No.1	"
	265.	Porar Char Jame Mosque	Porar Char	Ward No.2	Good
	266.	Porar Char Gonga Para Jame Mosque	Porar Char Gonga Para	Ward No.2	Good
	267.	Porar Char Moddho-Para Jame Mosque	Porar Char Moddho- Para	Ward No.2	Average

Union	SL #:	Mosque			
		Name	Village/Para	Ward	Present Condition
	268.	Porar Char Sardar Para Jame Mosque	Porar Char Sardar Para	Ward No.2	Good
	269.	Purbo Para Jame Mosque	Porar Char	Ward No.2	Good
	270.	Kandar Char Jame Mosque	Kandar Char	Ward No.3	Good
	271.	Naya Para Malmara Jame Mosque	Naya Para Malmara	Ward No.6	Good
	272.	Bolida Para Jame Mosque	Bolida Para	Ward No. 5	Good
	273.	Aguner Char Jame Mosque	Aguner Char	Ward No. 5	Good
	274.	Napiter Char Jame Mosque	Napiter Char	Ward No.3	Good
	275.	Aguner CharJame Mosque	Aguner Char	Ward No. 5	The mosque is semi-pucca and it is in good condition.
	276.	Aguner Char Uttor Para Jame Mosque	Aguner Char	Ward No. 5	
	277.	Shaha Para Jame Mosque	Shaha Para	Ward No. 5	Good
	278.	Morabon Jame Mosque	Shaha Para	Ward No. 5	Good
	279.	Adorsha Gram Jame Mosque	Shaha Para	Ward No. 5	Good
	280.	Shah Para Moddho Para Jame Mosque	Shaha Para Moddho Para	Ward No. 5	Good
	281.	Shah Para Dokkhin Jame Mosque	Shah-Para	Ward No. 5	Good
	282.	Porar Char Akonda Bari Jame Mosque	Porar Char	Ward No.2	"
	283.	Dukpara Jame Mosque	Dukpara	Ward No.3	Average
	284.	Malpara Uttor Jame Mosque	Malpara	Ward No.6	Good
	285.	Tungra Para Jame Mosque	Tungra Para	Ward No.6	"
	286.	Mora Kandi Jame Mosque	Mora Kandi	Ward No.6	"
	287.	Malpara Dokkhin Jame Mosque	Malpara	Ward No.6	"
	288.	Mora Kandi Porabari Jame Mosque	MoraKandi	Ward No.6	Good
	289.	Teghuriya Poschim Para Jame Mosque	Teghuriya Poschim Para	Ward No.1	Good
	290.	Teghuriya Purbo- Para Jame Mosque	Teghuriya Purbo- Para	Ward No.1	"
	291.	Uttor Sarkar Para Jame Mosque	Uttor Sarkar Para	Ward No.4	Good
	292.	Dokkhin Sarkar Para Jame Mosque	Dokkhin Sarkar Para	Ward No.4	"
	293.	Chandonpur Uttor Para Jame Mosque	Chandonpur Uttor Para	Ward No. 9	"
	294.	Chandonpur Dokkhin Para Jame Mosque	Chandonpur Dokkhin Para	in Ward No. 9	Average
	295.	Araymari Jame Mosque	Araymari	in Ward No. 9	Good

Union	SL #:	Mosque			
		Name	Village/Para	Ward	Present Condition
	296.	Koraytoli Moddho Para Jame Mosque	Koraytoli Moddho Para	Ward No. 8	Good
	297.	Koraytoli Molla Para Jame Mosque	Koraytoli Molla Para	Ward No. 8	Good
	298.	Baushmari Jame Mosque	Baushmari	Ward No. 8	Good
	299.	Fulkar Char Uttor Para Jame Mosque	Fulkar Char Uttor Para	Ward No.7	Good
	300.	Fulkar Char Modina Jame Mosque	Fulkar Char	Ward No.7	Good
	301.	Datta Para Anando Bazar Jame Mosque	Datta Para	Ward No.7	Good
	302.	Fulkar Char Dokkhin Para Jame Mosque	Fulkar Char Dokkhin Para	Ward No.7	Good
	303.	Koroi-la Fokir Bari Jame Mosque	Koroi-la	Ward No. 8	Good
Char Puthimari	304.	Benuyar Char Bazar Jame Mosque	Benuyar Char	Ward No.1	Good
	305.	Benuyar Char Notun Para Jame Mosque	Benuyar Char Notun Para	Ward No.4	Good
	306.	Benuyar Char Moddho-Para Jame Mosque	Benuyar Char Moddho- Para	Ward No.1	Good
	307.	Modok Para Jame Mosque	Benuyar Char	Ward No. 5	Good
	308.	Peychar Char Jame Mosque	Peychar Char	Ward No.2	Good
	309.	Ansar house Jame Mosque	Peychar Char	Ward No.2	Good
	310.	4 No. CharJame Mosque	4 No. Char	Ward No.7	Good
	311.	Chiner Char Jame Mosque	Chiner Char	Ward No.3	Good
	312.	Shomar Bari Jame Mosque	Chiner Char	Ward No.3	Good
	313.	Baliyamari Jame Mosque	Baliyamari	Ward No. 9	Good
	314.	Wahed's house Jame Mosque	Baliyamari	Ward No. 9	Good
	315.	Decreer Char Bazar Jame Mosque	Decreer Char	Ward No.6	Good
	316.	Decreer Char Dokkhin Para Jame Mosque	Decreer Char	Ward No.6	Good
	317.	Decreer Char Madrasha Jame Mosque	Decreer Char	Ward No.6	Good
	318.	Sattar Bari Jame Mosque	Decreer Char	Ward No.6	Average
Char Goalini	319.	Kandar Char Akonda Para Jame Mosque	Kandar Char	Ward No.1	Good
	320.	Hazi Rohimbox Bari Jame Mosque	Kandar Char	Ward No.1	"
	321.	Poschim Para Jame Mosque	Kandar Char	Ward No.1	"
	322.	Kandar Char Dokkhin Para Jame Mosque	Kandar Char Dokkhin Para	Ward No.2	Good
	323.	Kandar Char Bazar Jame Mosque	Kandar Char	Ward No.2	The mosque is in good condition.
	324.	Kandar Char Mondol	Kandar Char	Ward	The mosque is semi-

Union	SL #:	Mosque			
		Name	Village/Para	Ward	Present Condition
		Bari Jame Mosque		No.2	pucca and it is in good condition.
	325.	Fokir Para Badsha Miahouse Jame Mosque	Kandar Char	Ward No.2	"
	326.	Fokir Para Goni Fokir house Jame Mosque	Kandar Char	Ward No.2	Good
	327.	Purbo Kandar Char Jame Mosque	Kandar Char	Ward No.2	Good
	328.	Horin Dhora old Para Jame Mosque	Horin Dhora	Ward No.3	The mosque is in good condition.
	329.	Horin Dhora Eidgah Ground Jame Mosque	Horin Dhora	Ward No.3	"
	330.	Horin Dhora Naya Para Jame Mosque	Horin Dhora	Ward No.3	The mosque is semi-pucca and it is in good condition.
	331.	Horin Dhora Vanje Para Jame Mosque	Horin Dhora	Ward No.3	Good
	332.	Horin Dhora Abdul Rahman house Jame Mosque	Horin Dhora	Ward No.3	"
	333.	Horin Dhora Jame Mosque	Horin Dhora	Ward No.3	"
	334.	Horin Dhora River Par Jame Mosque	Horin Dhora	Ward No.3	The structure of the mosque is Kacha but its condition is good.
	335.	Horin Dhora Uttor Para Jame Mosque	Horin Dhora Uttor Para	Ward No.3	"
	336.	Lokkhipur Ghona Para Jame Mosque	Lokkhipur Ghona Para	Ward No.6	The mosque is in good condition.
	337.	Lokkhipur Harun Master house Jame Mosque	Lokkhipur	Ward No.6	"
	338.	Lokkhipur Baluchanda Jame Mosque	Lokkhipur	Ward No. 5	The mosque is semi-pucca and it is in good condition.
	339.	Lokkhipur Char Para Jame Mosque	Lokkhipur Char Para	Ward No. 5	"
	340.	Mollah Para Jame Mosque	Lokkhipur	Ward No. 5	"
	341.	Amdunga Jame Mosque	Amdunga	Ward No.7	The mosque is in good condition.
	342.	Adorsha Gram Jame Mosque	Amdunga	Ward No.7	The mosque is semi-pucca and it is in good condition.
	343.	Bord Bazar Jame Mosque	Amdunga	Ward No.7	The mosque is in good condition.
	344.	Pirijpur Jame Mosque	Pirijpur	Ward No.6	"
	345.	Baluchanda Jame Mosque	Pirijpur	Ward No.6	The mosque is in good condition.
	346.	Purbo Pirijpur Mofiz Uddin Jame Mosque	Purbo Pirijpur	Ward No.6	The mosque is semi-pucca and it is in good condition.
	347.	Purbo Pirijpur Suruj Mondol Bari Jame Mosque	Purbo Pirijpur	Ward No.6	The mosque is semi-pucca and it is in good condition.

Union	SL #:	Mosque			
		Name	Village/Para	Ward	Present Condition
	348.	Baliyamari Enamul Masterbari Jame Mosque	Baliyamari, Pirijpur	Ward No.6	The mosque is semi-pucca and it is in good condition.
	349.	Decreer Char Baro Jame Mosque	Decreer Char	Ward No.7	The mosque is semi-pucca and it is in good condition.
	350.	Decreer Char Bepari Para Jame Mosque	Decreer Char	Ward No.7	The mosque is semi-pucca and it is in good condition.
	351.	Decreer Char Abdul Rouf house Jame Mosque	Decreer Char	Ward No.7	"
	352.	Decreer Char Notun Para Monohor Bari Jame Mosque	Decreer Char	Ward No. 8	The mosque is in good condition.
	353.	Decreer Char Notun ParaNazrul Bari Jame Mosque	Decreer Char	Ward No. 8	The mosque is in good condition.
	354.	Decreer Char Hospital Jame Mosque	Decreer Char	Ward No. 9	The mosque is in good condition.
Pourashava	355.	Makhraj Jame Mosque	Islampur	Ward No.2	The mosque is in good condition.
	356.	Islampur Bazar Jame Mosque	Islampur Bazar	Ward No.2	The mosque is in good condition.
	357.	Islampur Police Station Jame Mosque	Islampur, Kingjalla	Ward No.2	The mosque is in good condition.
	358.	Islampur Kingjalla Jame Mosque	Kingjalla	Ward No.2	The mosque is in good condition.
	359.	Islampur Upazila Jame Mosque	Kingjalla	Ward No.2	The mosque is in good condition.
	360.	Dokkhin Doriyabad Jame Mosque	Dokkhin Doriyabad	Ward No.1	The mosque is in good condition.
	361.	Dokkhin Doriyabad Jame Mosque	Dokkhin Doriyabad	Ward No.1	The mosque is in good condition.
	362.	Kashari Para Jame Mosque	Kahsari Para	Ward No.1	The mosque is in good condition.
	363.	Hospital Jame Mosque	Islampur Hospital	Ward No.1	It is a tin-shed mosque. It needs to repair.
	364.	Purbo Notar-Kanda Jame Mosque	Purbo Notar Kanda	Ward No. 8	The mosque is in good condition.
	365.	Majar Bari Jame Mosque	Majar Bari	Ward No. 8	The mosque is in good condition.
	366.	Sarkarbari Jame Mosque	Notar-kanda	Ward No. 8	The mosque is in good condition.
	367.	Paike Para Jame Mosque	Notar-kanda	Ward No. 8	The mosque is in good condition.
	368.	Moddho Para Jame Mosque	Notar-kanda	Ward No. 8	The mosque is in good condition.
	369.	Bepari Para Jame Mosque	Notar-kanda	Ward No. 8	It is a tin-shed mosque. It needs to repair.

Union	SL #:	Mosque			
		Name	Village/Para	Ward	Present Condition
	370.	Islampur Station Mosque	Notar-kanda	Ward No. 8	The mosque is in good condition.
	371.	Gaoukura Jame Mosque	Gaoukura	Ward No.6	The mosque is in good condition.
	372.	Sarkar Bari Jame Mosque	Vengura	Ward No. 5	The mosque is in good condition.
	373.	Kachari Para Jame Mosque	Kachari Para	Ward No.6	The mosque is in good condition.
	374.	Dorji Para Jame Mosque	Dorji Para	Ward No.6	The mosque is in good condition.
	375.	Dalalbari Jame Mosque	Vengura	Ward No. 5	The mosque is in good condition.
	376.	Moddho Vengura Jame Mosque	Moddho Vengura	Ward No. 5	The mosque is in good condition.
	377.	Shekher Para Jame Mosque	Vengura Shekher Para	Ward No. 5	The mosque is in good condition.
	378.	Poschim Vengura Jame Mosque	Poschim Vengura	Ward No. 5	The mosque is in good condition.
	379.	Dhalibari Jame Mosque	Vengura	Ward No. 5	The mosque is in good condition.
	380.	Ashrafal Madrasha Jame Mosque	Bepari Para	Ward No. 8	The mosque is in good condition.
	381.	Sarkar Para Jame Mosque	Dorji Para	Ward No.6	The mosque is in good condition.
	382.	Poschim Vengura Jame Mosque	Poschim Vengura	Ward No. 5	The mosque is in good condition.
	383.	Uttor Vengura Jame Mosque	Uttor Vengura	Ward No. 5	The mosque is in good condition.
	384.	Dokkhin Vengura Jame Mosque	Dokkhin Vengura	Ward No. 5	The mosque is in good condition.
	385.	Sarkar Para Jame Mosque	Sarkar Para	Ward No.3	The mosque is in good condition.
	386.	Patny Para Jame Mosque	Patny Para	Ward No.3	The mosque is in good condition.
	387.	Moujalla Jame Mosque	Moujalla	Ward No.3	The mosque is in good condition.
	388.	Fokir Para Jame Mosque	Fokir Para	Ward No.2	The mosque is in good condition.
	389.	Mondol Para Jame Mosque	Mondol Para	Ward No.6	The mosque is in good condition.
	390.	Dhomkura Jame Mosque	Dhomkura	Ward No.7	The mosque is in good condition.
	391.	Dhomkura Hat Jame Mosque	Dhomkura	Ward No.7	The mosque is in good condition.
	392.	Purbo Polbandha Jame Mosque	Purbo Polbandha	Ward No.7	The mosque is in good condition.
	393.	Purbo- Pourashava Polbandha Jame Mosque	Purbo- Pourashava Polbandha	Ward No.7	The mosque is in good condition.
	394.	Polbandha Jame Mosque	Polbandha	Ward No.7	The mosque is in good condition.

Union	SL #:	Mosque			
		Name	Village/Para	Ward	Present Condition
	395.	Bepari Para Jame Mosque	Bepari Para	Ward No.6	The mosque is in good condition.
	396.	Mosharofganj Bazar Jame Mosque	Mosharofganj	Ward No. 9	The mosque is in good condition.
	397.	Teghoriya Jame Mosque	Teghoriya	Ward No. 8	The mosque is in good condition.
	398.	Panchbaria Jame Mosque	Vengura	Ward No. 5	The mosque is in good condition.
	399.	Kismat Jalla Jame Mosque	Kismat Jalla	Ward No. 8	The mosque is in good condition.
	400.	Kuri Para Jame Mosque	Kuri Para	Ward No.7	The mosque is in good condition.
	401.	Tongyer Alga Jame Mosque	Tongyer Alga	Ward No. 9	The mosque is in good condition.
	402.	Mayor Bazar Jame Mosque	Tongyer Alga	Ward No. 9	The mosque is in good condition.
	403.	Uttor Tongyer Alga Jame Mosque	Uttor Tongyer Alga	Ward No. 9	The mosque is in good condition.
	404.	Dokkhin Tongyer Alga Jame Mosque	Dokkhin Tongyer Alga	Ward No. 9	The mosque is in good condition.
	405.	Moddho- Tongyer Alga Jame Mosque	Moddho- Tongyer Alga	Ward No. 9	The mosque is in good condition.
	406.	Dhanna Para Jame Mosque	Dhanna Para	Ward No. 9	The mosque is in good condition.
	407.	Mir Para Jame Mosque	Mir Para	Ward No. 8	The mosque is in good condition.
	408.	Mia Para Jame Mosque	Mia Para	Ward No. 8	The mosque is in good condition.
	409.	Khaley Para Jame Mosque	Khaley Para	Ward No. 8	The mosque is in good condition.
	410.	Teghoriya Mondolbari Jame Mosque	Teghoriya	Ward No. 8	The mosque is in good condition.
	411.	Ghona Para Jame Mosque	Ghona Para	Ward No.6	The mosque is in good condition.
	412.	Bileyer Para Jame Mosque	Bileyer Para	Ward No.7	The mosque is in good condition.
	413.	Ujanpara Jame Mosque	Ujan Para	Ward No.7	The mosque is in good condition.
	414.	Vati Para Jame Mosque	Vati Para	Ward No.7	The mosque is in good condition.

Information source : Religious leaders and community people.

Temple:

- Temple

Union	SL #	Temple			
		Temple	Village	Ward No.	Present Condition
Kulkandi	1.	Durga Temple	Kulkandi	Ward No.8	Shabby condition
Belgasa	2.	Ghona Para Temple	Ghona Para	Ward No.3	Need to repair
Chinaduli	3.	Majhi-Para Temple	Gilabari Majhi-Para	Ward No.3	Need to renovation.
Noarpara	4.	Majhi-Para Temple	Gilabari Majhi-Para	Ward No.3	Need to repair & maintenance
Parthoshi	5.	Rouhar kanda Kumar Para Temple	Kumar Para Rouhar kanda	Ward No.6	Temple is not in good. It is needed to renovation.
Pourashava	6.	Radha Gobinda Jior Temple	Kingjalla	Ward No.2	It is in good condition.
	7.	Hori Sover Temple	Kingjalla	Ward No.2	It is in good condition.
	8.	Boshak Para Sree Sree Durga Temple	Sardar Para	Ward No.3	It is in good condition.

Information source : Religious leaders and community people.

- Eidgah Ground

Union	SL #	Name of Eidgah	Village	Ward	Capacity	Use as shelter?	Present Condition
Kulkandi	1.	Kulkandi and Belgasa Mohummadiya Eidgah Ground	Kulkandi	Ward No. 8	1,800	No	The Eidgah ground is above flood level.
	2.	Kulkandi Tengrakura Islamia Eidgah Ground	Kulkandi	Ward No. 4	700	No	Below flood level level. So it is needed to increase height.
	3.	Kulkandi Berkusha Eidgah Ground	Berakusha	Ward No.3	400	No	Below flood level level. So it is needed to increase height.
	4.	Jigala Eidgah Ground	Jigatala	Ward No.1	500	No	Below flood level level. So it is needed to increase height.
Belgasa	5.	Foilamari Eidgah Ground	Foilamari	Ward No.3	1,150	No	Good
	6.	Berey-gram Eidgah Ground	Berey-gram	Ward No.1	1,000	No	Needs to raise ground.
	7.	Pathaliya Eidgah Ground	Pathaliya	4.	700	No	Good
	8.	Dhontola Eidgah Ground	Dhontala	Ward No.1	1,500	No	Good
Chinaduli	9.	Chinaduli High Eidgah Ground	Uttor Para	Ward No. 8	1,200	No	Good
	10.	Debray pech Eidgah Ground	Debraypech	Ward No. 9	600	No	Good
	11.	Purbo Baliadaho Eidgah Dokkhin Ground	Purbo Baliadaho	Ward No. 9	850	No	Good
	12.	Purbo Uttor Eidgah Ground	Uttor Baliadaho	Ward No. 9	650	No	Good
	13.	Poschim Baliadaho Eidgah Ground	Poschim Baliadaho	in Ward No. 9	700	No	Good
	14.	Shing Vanga Eidgah Ground	Fokir Bari	Ward No. 7	350	No	Good
	15.	Paslowyan Bari Eidgah Ground	Paslowyan Bari	Ward No. 7	300	No	Good
	16.	Purbo Bamona Kholishakuri Eidgah Ground	Kholishakuri	Ward No. 6	500	No	Good
	17.	Foliamari Eidgah Ground	Foliamari	Ward No. 2	800	No	Good
	18.	Khamariya Para Eidgah Ground	Khamariya	Ward No. 2	300	No	Good

Union	SL #	Name of Eidgah	Village	Ward	Capacity	Use as shelter?	Present Condition
	19.	Gilabari Abdul Para Eidgah Ground	Mondol Para	Ward No. 3	850	No	It is low high.
	20.	Guthayil High School Eidgah Ground	Gutail Bazar	Ward No. 1	650	No	One side is down
Sapdhori	21.	Char Shisuya Eidgah Ground	Char Shisuya	Ward No. 1	1,500	No	Below flood level level. So it is needed to increase high.
	22.	Chenganiya Eidgah Ground	Chenganiya Mondol Para	Ward No. 1	2,500	No	Good
Noarpara	23.	Sonamukhi Eidgah Ground	Sonamukhi	Ward No. 1	850	No	The condition of the Eidgah is good.
	24.	Rum Bhadra Eidgah Ground	Rum Bhadra	Ward No. 3	850	No	Ground is low high.
	25.	Hargila Eidgah Ground	TartaPara	Ward No. 6	3,050	No	It goes under water during flood. So it is needed to increase high.
	26.	Maijbari Eidgah Ground	Maijbari	Ward No. 9	5,600	No	It goes under water during flood. So it is needed to increase high.
	27.	Kathma Eidgah Ground	Kathma	Ward No. 8	1,060	No	It goes under water during flood. So it is needed to increase high.
	28.	Brommottor Eidgah Ground	Brommottor	Ward No. 5	2,023	Yes	It goes under water during flood. So it is needed to increase high.
Islampur Sadar	29.	Gonga Para Eidgah Ground	Gonga Para	Ward No. 1	1,200	No	Good but needs to raise its ground.
	30.	Pocha Bahola Eidgah Ground	Pocha Bahola	Ward No. 5	1,900	No	Good

Union	SL #	Name of Eidgah	Village	Ward	Capacity	Use as shelter?	Present Condition
	31.	Panchbaria Kasihara Eidgah Ground	Panchbaria	Ward No. 8	1,800	No	“
Parthoshi	32.	Shashariabari Eidgah Ground	Shashariabari	Ward No. 1	700	Yes	Average and renovation is required.
	33.	Molomganj Eidgah Ground	Molomganj Bazar	Ward No. 3	1,500	Yes	“
	34.	Muradabad Eidgah Ground	Mura Dubli	Ward No. 2	2,000	Yes	Below flood level level so need to increases height
	35.	Hariabari Eidgah Ground	Hariabari	Ward No.4	8,000	No	Good
	36.	Dhengar Gar Eidgah Ground	Dhengar Gar	Ward No. 8	1,500	No	It goes under water during flood. So it is needed to increase hight.
	37.	Mukh Shimla Eidgah Ground	Mukh Shimla	Ward No. 5	1,000	No	“
Polbandha	38.	Char Batikamari Eidgah Ground	Char Batikamari	Ward No. 7	1,000	No	Good
	39.	Batikamari Eidgah Ground	Batikamari	Ward No. 9	700	No	Good
	40.	Purbo Bahadurpur Eidgah Ground	Purbo Bahadurpur	Ward No. 5	800	No	Good
	41.	Purbo Bahadurpur Sarkar house Eidgah Ground	Purbo Bahadurpur Sarkarbari	in Ward No. 5	500	No	Good
	42.	Char Chariya Eidgah Ground	Char Chariya	Ward No. 5	420	No	Good
Goaler - Char	43.	Malmara Eidgah Ground	Malmara	Ward No. 2	600	No	Good
	44.	Moholgiri Eidgah Ground	Moholgiri	Ward No. 8	800	No	Good
	45.	Oyaler Char Eidgah Ground	Goaler -Char	Ward No. 7	700	No	Good
	46.	Shawvar Char Eidgah Ground	Shawvar Char	Ward No. 5	550	No	Good
	47.	Mohammadpur Ahley Hadis Eidgah Ground	Mohammadpur	Ward No.4	620	No	Broken and need to repair
	48.	Shovukura Eidgah Ground	Shovukura	Ward No. 6	400	No	Good
	49.	Bolaki Para Eidgah Ground	Bolaki Para	Ward No. 3	600	No	Good
	50.	Goaler Char Poschim Mondol Para Eidgah Ground	Goaler Char	Ward No. 7	400	No	Rain water stagnants here.

Union	SL #	Name of Eidgah	Village	Ward	Capacity	Use as shelter?	Present Condition
	51.	Fokir Para Eidgah Ground	Fokir Para	Ward No. 7	300	No	Good
Gaibandha	52.	Char Dadna Eidgah Ground	Char Dadna	Ward No. 1	855	No	Good
	53.	Porar Char Poschim Para Eidgah Ground	Porar Char	Ward No. 2	450	No	Good
	54.	Porar Char Sarkar Para Eidgah Ground	Porar Char	4No.	480	No	Good
	55.	Tengrakura Eidgah Ground	Tengrakura	Ward No. 1	350	No	Good
	56.	Gaibandha Eidgah Ground	Gaibandha	Ward No. 5	900	No	Good
	57.	Malpara Eidgah Ground	Malpara	Ward No. 6	340	No	Good
	58.	Dukpara Eidgah Ground	Dukpara	Ward No. 6	480	No	Good
	59.	Chandonpur Eidgah Ground	Chandonpur	Ward No. 9	600	No	Good
	60.	Korai-tola Eidgah Ground	Korai-tola	Ward No. 8	1,100	No	Good
	61.	Fulkar Char Eidgah Ground	Fulkar Char	Ward No. 7	700	No	Good
	62.	Datta Para Eidgah Ground	Datta Para	Ward No. 7	350	No	Good
Char Puthimari	63.	Benuyar Char Eidgah Ground	Benuyar Char	Ward No.4	1,200	No	Good
	64.	Shajeler Char Eidgah Ground	Shajeler Char	Ward No.1	800	No	Good
	65.	Peychar Char Eidgah Ground	Peychar Char	Ward No.2	450	No	Good
	66.	Chiner Char Eidgah Ground	iner Char	Ward No.3	650	No	Good
	67.	Baliyamari Eidgah Ground	Baliyamari	Ward No. 9	750	No	Good
	68.	Tabur Char Eidgah Ground	Tabur Char	Ward No. 8	850	No	Good
	69.	Decreer Char Eidgah Ground	Decreer Char	Ward No.6	600	No	Good
Char Goalini	70.	Kandar Char Eidgah Ground	Kandar Char	Ward No.1	800	No	Good
	71.	Purbo Kanda Char Eidgah Ground	Purbo Kanda Char	Ward No.2	1,150	No	Good
	72.	Horin Dhora Eidgah Ground	Horin Dhora	Ward No.3	1,400	No	Good
	73.	Lokkhipur Eidgah Ground	Lokkhipur	Ward No.4	600	No	Ups and down
	74.	Pirijpur Eidgah Ground	Pirijpur	Ward No.6	1,160	No	Good
	75.	Decreer Char Eidgah Ground	Decreer Char	Ward No. 9	1,350	No	Good
Pourashava	76.	Kachari Para Eidgah Ground	Kachari Para	Ward No.6	8,950	No	Good
	77.	Ashraful Ulum	Diluyar Mor	Ward	1,750	No	Good

Union	SL #	Name of Eidgah	Village	Ward	Capacity	Use as shelter?	Present Condition
		Madrasha Eidgah Ground	Notar Kanda	No. 8			
	78.	Fokir Para Eidgah Ground	Fokir Para	Ward No.1	1,365	No	Good
	79.	Upazila Eidgah Ground	Doriyabad	Ward No.1	1,270	No	Good
	80.	Mosharofganj Eidgah Ground	Mosharofganj	Ward No. 8	1,520	No	Good
	81.	Kingjalla Eidgah Ground	Kingjalla	Ward No.2	1,160	No	Good

Information source : Religious leaders and community people.

- Health Care Center

S I	Health Service center	Where situated	Govt. /Non Govt. / NGO	No. of Doctors	No. of Nurses	Service Quality	Present Condition	Responsible person & Contact #
1.	Horin Dhara Community Clinic	Horin Dhara in Kulkandi UP	Govt .	01	-	Good	Good	Halima Aktar 01719-800322
2.	Dhontola Community Clinic	Dhontala in Belgasa UP	Govt .	01	-	Good	Good	Nazmul Hossain 01719-296015
3.	Char Munniya Community Clinic	Char Munniya in Belgasa UP	Govt .	01	-	Good	Good	Badsha Alom 01728-530501
4.	Kazibari Community Clinic	Kazi-bari in Chinaduli	Govt .	01	-	Good	Good	Arif Mahmud 01710-298680
5.	Purbo Bamona Community Clinic	Purbo Bamona in Chinaduli UP	Govt .	01	-	Good	Good	Rashedul 01738-873351
6.	Poschim Bamona Community Clinic	Poschim Bamona In Chinaduli UP	Govt .	01	-	Good	Good	Lutas Aktar 01758-985186
7.	Char Shishua Community Clinic	Char Shishua In Sapdhori UP	Govt .	01	-	Good	Good	Naznin Aktar 01818-376765
8.	Chenganiya Community Clinic	Chenganiya in Sapdhori UP	Govt .	01	-	Good	Good	Md. Rafi 01789-390093
9.	Uliya Community Clinic	Uliya in Noarpara UP	Govt .	01	-	Good	Good	Mehedi Khanam 01750-578287
10.	Rum Bhadra Community Clinic	Rum Bhadra In Noarpara UP	Govt .	01	-	Good	Good	Robiul Islam 01729-917185
11.	Kathma Community Clinic	Kathma in Noarpara UP	Govt .	01	-	Good	Good	Omor Firoj 01750-892029
12.	Gonga Para Community Clinic	Gonga Para Islampur UP	Govt .	01	-	Good	Good	Mohi Uddin Ahmmed 01915-698100
13.	Kachihara Community Clinic	Kachihara in Islampur UP	Govt .	01	-	Good	Good	Jahidul Rahman 01739-668012
14.	Pocha Bahola Community Clinic	Pocha Bahola in Islampur UP	Govt .	01	-	Good	Good	Sad Hossain 01765-859256
15.	Dhomkura Community Clinic	Dhomkura Islampur UP	Govt .	01	-	Good	Good	Rokshana Khanm 01736-880119
16.	Panchbaria	Panchbaria in	Govt	01	-	Good	Good	Morsheda

S I	Health Service center	Where situated	Govt. /Non Govt. / NGO	No. of Doctors	No. of Nurses	Service Quality	Present Condition	Responsible person & Contace #
	Community Clinic	Islampur UP	.					Aktar 01715-282238
17.	Molom-ganj Community Clinic	Molom-ganj in Parthoshi UP	Govt .	01	-	Good	Good	Dipty Parvin 01786-022673
18.	Shashariabari Community Clinic	Shashariabari in Parthoshi UP	Govt .	01	-	Good	Good	Azima Aktar 01787-782366
19.	Hariabari Community Clinic	Hariabari in Parthoshi UP	Govt .	01	-	Good	Good	Sanowar Hossain 01758-367810
20.	Rouhar Kanda Community Clinic	Rouhar Kanda	Govt .	01	-	Good	Good	Monalisa 01712-778539
21.	Dhengar Gar Community Clinic	Dhengar Gar	Govt .	01	-	Moderate	Good	Shirina Aktar 01766-288668
22.	Batikamari Community Clinic	Batikamari	Govt .	01	-	Moderate	Good	Somiul Alom 01763-518276
23.	Bahadurpur Community Clinic	Bahadurpur	Govt .	01	-	Good	Good	Mahbulul Alom 01716-888867
24.	Uttor Shirajabad Community Clinic	Uttor Shirajabad in Polbandha UP	Govt .	01	-	Good	Good	Jesmin Nahar 01768-187858
25.	Moholgiri Community Clinic	Moholgiri in Goaler Char UP	Govt .	01	-	Moderate	Good	Mijanur Rahman 01768-905066
26.	Bolaki Para Community Clinic	Bolaki Para in Goaler Char UP	Govt .	01	-	Good	Good	Munjurul 01777-876710
27.	Malmara Community Clinic	Malmara in Goaler Char UP	Govt .	01	-	Good	Good	Abu Sayed 01781-670632
28.	Mohammadpur Community Clinic	Mohammadpur in Goaler Char UP	Govt .	01	-	Good	Good	Shafikur Islam 01739-872329
29.	Char Dadna Community Clinic	Char Dadna in Gaibandha UP	Govt .	01	-	Moderate	Good	Jannatul Ferdowsi 01932-091228
30.	Porar Char Community Clinic	Porar Char in Gaibandha UP	Govt .	01	-	Moderate	Good	Shahida Sultana 01726-112676
31.	Mora Kandi Community Clinic	Mora Kandi in Gaibandha UP	Govt .	01	-	Moderate	Good	Abbas Alli 01739-158930
32.	Karoy-Tala Community Clinic	Karoy-la Gaibandha UP	Govt .	01	-	Good	Good	Nazmul Alom 01912-996295
33.	Chinar Char	Chinar Char	Govt	01	-	Good	Good	Sathi Nahar

S I	Health Service center	Where situated	Govt. /Non Govt. / NGO	No. of Doctors	No. of Nurses	Service Quality	Present Condition	Responsible person & Contace #
	Community Clinic	in Char Puthimari UP	.					01935-083868
34.	Benuyar Char Community Clinic	Benuyar Char in Char Puthimari UP	Govt .	01	-	Good	Good	Nazmunnahar 01713-581228
35.	4 No. Char Community Clinic	4 No. Char in Char Puthimari UP	Govt .	01	-	Good	Good	Rofikul Islam 01918-632780
36.	Tabur Char Community Clinic	Tabur Char in Char Puthimari UP	Govt .	01	-	Moderate	Good	Hosneyara 01929-103087
37.	Kandar Char Community Clinic	Kandar Char in Char Goalini UP	Govt .	01	-	Moderate	Good	Roksana Aktar 01938-798623
38.	Horin Dhara Community Clinic	Horin Dhara in Char Goalini UP	Govt .	01	-	Moderate	Good	Moradujjaman 01720-698688
39.	Pirijpur Community Clinic	Pirijpur Char in Goalini UP	Govt .	01	-	Moderate	Good	Al Mamun 01728-087970
40.	Lokkhipur Community Clinic	Lokkhipur in Char Goalini UP	Govt .	01	-	Moderate	Good	Alomgir 01917-592252

Information of source: UHFP and UP and Local people.

Checklist for Implementation of Planning During Disaster
Emergency initiatives have to be taken according to the following checklist after broadcasting
Danger Signal No. 5 in Radio/TV.

Sl.	Subject	Yes/ No
1.	The messages on broadcasted warning signal are properly disseminated through the selected volunteers. Inform all selected volunteers (prepared for broadcasting warning signal) to broadcast warning signal	
2.	Is the responsible persons/team is ready to rescue the people, who are at risk or most vulnerable in the locality.	
3.	The necessary dry food packages and pure drinking water needed for 1 or 2 days have been safely stored under dug soil. /Are the Safety packs of dry food and pure drinking water for 1 or 2 days digging under soil.	
4.	Provided life jackets for the volunteers for their safety and security.	
5.	Sufficient man-power has been assigned to operate the Upazila Control Room on day-night service	
6.	Have enough security for Upazila Food/relief warehouse	

N.B.

- Immediate initiatives have to be taken, if there is any mistake found in checklist
- The prime needs are to provide life jackets for the volunteer through funding by the Union Parishad/any institution/other sources

Checklist: After fill-up the following table with discussion in the UzDMC meeting, the UNO should send it to the District Commissioner within 15 of April/May of each year. / Have to send this checklist to District Commissioner by fill-up in UzDMC meeting within 15 of April/May of every year

SL	Subject	Yes/No
1.	Have sufficient food stock in Union and Upazila food warehouse	
2.	Vaccination have been done for all the children in most vulnerable areas	
3.	Vitamin doses for t1-6 yr children and mothers have been completed / Ensure vitamin to 1-6 yr children and mother	
4.	Have sufficient stock of ORS in the Upazila Hospital/clinic	
5.	Annual training for the volunteers have been completed /Arrangement of yearly training for volunteers	
6.	Necessary medicine and tools of primary treatment are available in each shelter	
7.	The selected village doctors for each shelter are available in the locality/ Village Doctor present in nearest area of every shelter	
8.	There is Tube-well in each shelter	
9.	Door-windows of each shelter works properly	
10.	Alternative care-taker is available in each shelter	
11.	Separate spaces for the women are available in each shelter /Managing another safe place for women in every shelter	
12.	The assigned traditional birth-attendants are kept ready in the nearest areas of each shelter to meet up the needs for the services for the pregnant women ready to give birth the children	
13.	High-raised Killa has made for shelter of the domestic animal	
14.	Make aware and orientation has been given to the volunteers on their assigned responsibilities / Ensure awareness of responsibilities distributed among volunteers	
15.	There are arrangement for toilet and urinal facilities in each shelter	
16.	The micro-phones are good functioning and to broadcast message of weather and warning signal/ Efficiency of Micro-phone to broadcast message of weather and warning signal	
17.	Peoples have been made aware to stock dry food and pure drinking water for 1 or 2 days. Ensure awareness of people to stock dry food and pure drinking water for 1 or 2 days	

Islampur Upazila Disaster Management Committee

SL #	Name	Designation	Member	Contact #
1.	Md. Nobi Neowaz Khan Lohani (Bipul)	Upazila Chairman Islampur	Chairperson	01918-909085
2.	Md. Masumur Rahman	Upazila Nirbahi Officer	Co-Chairperson	-
3.	Md. Shafiqul Islam Dulal	Vice- Chairman, Upazila Parishad	Member	01721-893865
4.	Mst. Sufiya Begum	Vice-Chairman (Female)	Member	01730-903018
5.	Md. Abdul Kader Sheikh	Mayor Islampur Pourashava	Member	-----
6.	Dr. Sultan Shamsujjaman	UHFPO	Member	01711-632283
7.	Md. Motiyar Rahman	Upazila Agriculture Officer	Member	01756-807781
8.	Md. Saiful Islam	ULO	Member	01712-132706
9.	Md. Romjan Alli	Upazila Engeneer, LGED	Member	01715-092977
10.	Md. Forhad Hossain	Education Officer	Member	01718-581317
11.	Md. Golam Mostafa	Secondary Education Officer	Member	01712-021575
12.	Dr. Asadul Islam	FP Officer	Member	01712-585916
13.	Kazi Saidur Rahman	Officer in Charge, Police	Member	01713-373582
14.	Md.Kamruzzaman	SAE, DPHE	Member	01718-096815
15.	Mst.Sel ina Alom	Chairman Kulkandi ; UP	Member	----
16.	Md. Abdur Rouf Danu	Chairman Belgasa ; UP	Member	01733-162380
17.	Md. Kamruzzaman Pahlowan	Chairman Chinaduli ; UP	Member	-----
18.	Md. Moshiur Rahman Badol	ChairmanNo.yar Para ; UP	Member	01715-887685
19.	Md. Suruj Mondol	Chairman Sapdhori ; UP	Member	01768-286896
20.	Md. Habibur Rahman Rahman Chowdhury Shah in	Chairman Islampur ; UP	Member	01718-127580
21.	Md. Hasmot Alli Khan	Chairman Parthoshi ; UP	Member	01780-990092
22.	Md. Mojibor Rahman Joddar	Chairman Polbandha ; UP	Member	01720-685888
23.	Md. Enamul Haque	Chairman Goaler Char ; UP	Member	01728-067832
24.	Md. Mahmudul Hasan Kobir	Chairman Gaibandha ; UP	Member	01711-031239
25.	Dr. Md. Shahjahan	Chairman Char Puthimari; UP	Member	01713-575282
26.	Md. Saiful Islam Tota	Chairman Char Goalini ; UP	Member	01726-199805
27.	Md. Golam Mostafa Dildar	Head Master ; Nekjahan High School	Member	-----
28.	Md. Ashrafur Rahman Khan	Convener ; Primary Teachers' Association	Member	01719-078278
29.	Md. Hakim Dulal	General Secretary, Press Club	Member	01718-819882
30.	Sree. Sushanto Chandra De roy	Unnayan Shangha, NGO	Member	01718-216010
31.	Md. Anisur Rahman	ESDO	Member	01712-363682
32.	Md. Mahfujur Korim	Imam, Upazila Mosque	Member	-----
33.	Md. AlaUddin	Upazila Project Implemant Officer	Member Secretary	01718632775

Information Source: PIO, Islampur.

Kulkandi Union Disaster Management Committee

District : Jamalpur

Upazila : Islampur

Union: Kulkandi

SL #	Name	Designation	Village	Member	Contact #
1.	Selina Alom	Chairman	Kulkandi	Chairperson	01718-688111
2.	Abdul Mojid	Member Secretary	Kulkandi	Secretary	01721-836191
3.	Abdul Rohim	UP Member	Jiga-la	Member	01714-560909
4.	Khairul Haque	UP Member	Berkusha	Member	01191-554828
5.	Altafur Rahman	UP Member	Horindhara	Member	01713-568213
6.	Rohim Uddin	UP Member	Athiyamari	Member	01765-826335
7.	Lavlu Sheikh	UP Member	Kulkandi	Member	01738-128772
8.	Shahem Alli	UP Member	Kulkandi	Member	01735-502269
9.	Mokbul Hossain	UP Member	Kulkandi	Member	01730-608895
10.	Aklima	UP Member (F)	Kulkandi	Member	01196-251758
11.	Moriyam Begum	UP Member (F)	Berkusha	Member	01937-476138
12.	Shahidur Rahman	UP Member	Kulkandi	Member	-
13.	Humayan Kobir	UP Member	Kulkandi	Member	-
14.	Maymuna Begum	UP Member (F)	Kulkandi	Member	-
15.	Md. Jahidul	Teacher	Kulkandi	Member	01710-075458
16.	Abdullah Al Kafi	SAAO	Kulkandi	Member	01718-817527
17.	Laily Begum	Health Assistant	Kulkandi	Member	01713-549327
18.	Rokshana	Health Assistant	Kulkandi	Member	01718-641925
19.	Aysha	FF Assistant	Kulkandi	Member	01710-041289
20.	Sultan Mia	Social Worker	Kulkandi	Member	-
21.	Ruhul Amin	Health Assistant	Kulkandi	Member	01714-417639
22.	Dr. Jaowadul	Medical Officer	Kulkandi	Member	01712-071197
23.	Anisur Rahman	Social Worker	Kulkandi	Member	01734-182785
24.	Romesh	-	Kulkandi	Member	-
25.	Johurul Haque	Teacher	Akonda Para	Member	01734-896010
26.	Sultan Mahmud	Social Worker	Akonda Para	Member	01733-675969
27.	Khushi Beowa	VDC Member	Kulkandi	Member	01751-808246
28.	Amer Alli	VDC Member	Berkusha	Member	-
29.	Md. Rapsan Jami	S.A. Food Officer	Kulkandi	Member	01723-645011
30.	Touhid Anam	Village Doctor	Kulkandi	Member	01740-510265
31.	Kazi Hafijur Rahman	Kazi	Kulkandi	Member	01719-654072
32.	Hafej Md. Solaiman	Imam	Kulkandi	Member	01712-394892
33.	Motiur Rahman	Social Worker	Kulkandi	Member	01734-201416
34.	Amjad Hossain	VDC Member	Kulkandi	Member	01724-190655
35.	Kolpona	VDC Member	Akonda Para	Member	-
36.	Khorsheda	FP Assistant	Akonda Para	Member	01724-193169

Information Source: Union Parishad Chairman and Secretary.

Chinaduli Union Disaster Management committee

District : Jamalpur

Upazila : Islampur

Union: Chinaduli

SL #	Name	Designation	Village	Member	Contact #
1.	Md. Abdul Salam	Chairman	Sarkar Para, Chinaduli	Chairperson	01918-503256
2.	Md. Abdullah	Secretary	"	Member Secretary	01712-380883
3.	Md. hahjahan Kobir	UP Member	Chinaduli in Ward No. 3	Member	01719-597887
4.	Md. Lutfor Rahman	"	"	Member	-
5.	Md. Delowar Hossain	"	"	Member	-
6.	Md. Abdul Hamid	"	"	Member	01732-357871
7.	S M Jahangir Alom	"	"	Member	-
8.	Md. Tof ajjol Hossain	"	"		01738-798176
9.	Md. Shohidul Rahman	"	"	Member	01726-306593
10.	Md. Lal Mia	"	"	Member	01731-152389
11.	Md. Asad Sarkar	"	"	Member	01750-610912
12.	Mst. Mazeda Begum	"	"	Member	-
13.	Mst. Champa Begum	"	"	Member	-
14.	Mst. Forida Begum	"	"	Member	-
15.	Md. Abul Kalam Azad	SAE, DPHE	"	Member	-
16.	Md. Parvez Paslowan	AI Assistant	"	Member	-
17.	Md. Kayez	Sub Asst. Community Health	"	Member	-
18.	Md. Mof iz Uddin	Field Assistant Fishery Dpt.	"	Member	-
19.	Md. Rofikul Islam	Health Inspector	"	Member	-
20.	Shamsul Alom	Family Planning		Member	-
21.	Mst. Monowara Begum	Social Welfare	"	Member	-
22.	Md. Khalilur Rahman	Group Leader Ansar VDP	Chinaduli in Ward No. 3	Member	-
23.	Md. Golam Mostafa	Tube-well Mecanic	"	Member	-
24.	Md. Shohidul Rahman	Community Organizer	"	Member	-
25.	Md. Tosir Uddin	Community Organizer	"	Member	-
26.	Md. Moklesur Rahman	Kazi	"	Member	-
27.	Md. Nazmul Islam	SMC (school)	"	Member	-
28.	Md. Robiul Islam	"	"	Member	-
29.	Md. Joynal Abedin	NGO	"	Member	-
30.	Md. Harun -Or -Roshid	Organizer reprepresentative	"		
31.	Alhaz Humayan Kobir	Local bussinesman	"	Member	-
32.	Md. Munjurul Islam	Imam	"	Member	-

33.	Mst. Laila Begum	Women's Rep.	"	Member	-
-----	------------------	--------------	---	--------	---

Information Source: Union Parishad Chairman and Secretary.

Annex – 13 (3)

Noarpara Union Disaster Management committee

District : Jamalpur

Upazila : Islampur

Union: Noarpara

SL #	Name	Designation	Village	Member	Contact #
1.	Md. Moshir Rahman	Chairman	Uliya	Chairperson	01715-887685
2.	Samiul Haque	Secretary	Noarpara	Secretary	01718-861899
3.	Surujaman	UP Member	Sonamukhi	Member	-
4.	Mohammad Alli	UP Member	Uliya	Member	01725-880878
5.	Joban Alli	UP Member	Rum Bhadra	Member	01758-219863
6.	Shomser Alli	UP Member	Notun Para	Member	01737-059831
7.	Afsar Alli	UP Member	Brommottor	Member	01932-232608
8.	Lalu Mondol	UP Member	Tarta- Para	Member	01758-588758
9.	Abdul Mannan	UP Member	Kajla	Member	01710-931253
10.	Amir Uddin	UP Member	Katma	Member	01727-583055
11.	Rohijol Sardar	UP Member	Maijbari	Member	01738-933196
12.	Urful Begum	Womens UP Member	Sonamukhi	Member	01758-090871
13.	Champa Begum	Womens UP Member	Notun Para	Member	01738-225778
14.	Fohima Begum	Womens UP Member	Maijbari	Member	01722-180535
15.	Ansar Alli	Kazi / Imam	Rum Bhadra	Member	01758-588787
16.	Golam Robbani	Vetenary	Rum Bhadra	Member	01729-503726
17.	Jakiul Alom	Social Worker	Maijbari	Member	01920675508
18.	Ansar Uddin	Social Worker	Bousher Gar	Member	01780-188285
19.	Ahaz Uddin	Teacher	Hargila	Member	01712-395030
20.	Md. Joynal Abed in	Social Workers	Rayer Para	Member	01713-581553
21.	Alhaz Ismail Hossain	Farmer	Kajla	Member	01719-380758
22.	Saiful Islam	Imam	Katma	Member	01916-978653
23.	Fulera Begum	NGO Worker	Tarta- Para	Member	01727-851178
24.	Sultan Mahmud	Teacher	Hargila	Member	01921-132168
25.	Abdul Rahman	Freedom Fighter	Hargila	Member	01930-293298
26.	Morsheda	VDC Member	Tarta- Para	Member	01925-869183
27.	Jahidul	VDC Member	Rajnagor	Member	01717-988387
28.	Shapla Begum	VDC Member	Katma	Member	01935-001828
29.	Ibrahim	VDC Member	Maijbari	Member	01756-355283
30.	Shahida Begum	Ekota Management Committee Member	Katma	Member	01988-388877
31.	Kulsum	Ekota group	Tarta- Para	Member	01923-900527
32.	Beby	Ekota Member	Maijbari	Member	-
33.	Nurul Islam	Social Workers	Tarta- Para	Member	01920-781962
34.	Abdus Sattar	VDC Member	Tarta- Para	Member	01772-309018

35.	Aktar Nuri	FWA	New Para	Member	01789-807965
36.	Mof ijr Rahman	Health Worker	Rum Bhadra	Member	01715-888109

Information Source: Union Parishad Chairman and Secretary

Annex -13 (4)

Islampur Union Disaster Management Committee

Disrict : Islampur

Upazila: Islampur

Union: Islampur

SL #	Name	Designation	Village	Member	Contact #
1.	Md. Habibur Rahman Rahman	Chairman	Gonga Para	Chairperson	01718-127580
2.	Md. Rofikul Islam	Secretary	"	Member Secretary	01718-342192
3.	Mst. Morsheda Begum	UP Member	Kachihara	Member	01763-957429
4.	Mst. Selina Aktar	UP Member	Panchbaria	Member	01739-244945
5.	Mst. Nasima Begum	UP Member	Pocha Bahola	Member	01734-183181
6.	Md. Mom inur Rahman	UP Member	Gonga Para	Member	01713-539174
7.	Md. Altabur Rahman	UP Member	Shangkorpur	Member	01767-417087
8.	Md. Johurul Haque	UP Member	Kachihara	Member	01963-880442
9.	Md. Rofikul Islam	UP Member	Panchbaria	Member	01713-581636
10.	Md. Ayeb Alli	UP Member	Pocha Bahola	Member	01738-464263
11.	Md. Rofikul Islam (Rokul)	UP Member	"	Member	01740-624200
12.	Md. Tota Mia	UP Member	"	Member	-
13.	Md. Abdul Salam	UP Member	"	Member	01740-575719
14.	Md. Amsul Haque	UP Member	Dhomkura	Member	01753-540544
15.	Md. Abdul Am inur Rahman	Elite Person	Gonga Para	Member	-
16.	Md. Abdul Berek	"	"	Member	-
17.	Md. Ajahar Alli	"	Shangkor pur	Member	-
18.	Md. Yeanus Alli	"	"	Member	-
19.	Md. Khalilur Rahman	"	Kachihara	Member	-
20.	Md. Abdul Roshid	"	"	Member	-
21.	Md. Abdul Roshid Mondol	"	Panchbaria	Member	-
22.	Rejaul Korim	"	Panchbaria	Member	-
23.	Momotaj Alli	"	Pocha Bahola	Member	-
24.	Wahedujjaman	"	"	Member	-
25.	Md. Rofikul Islam	"	Pocha Bahola	Member	-
26.	Md. Abul Kashem	"	"	Member	-
27.	Md. Abdul Jobbar	"	"	Member	-
28.	Md. Mojammel Haque	"	"	Member	-
29.	Md. Abul Kalam	"	"	Member	-

30.	Md. Fojlul Haque	"	"	Member	-
31.	Md. Mokaddes Fokir	"	Dhomkura	Member	-
32.	Md. Nazrul Islam	"	"	Member	-

Information Source: Union Parishad Chairman and Secretary.

Annex -13 (5)

Parthoshi Union Disaster Management Committee

District : Jamalpur

Upazila: Islampur

Union: Parthoshi

SL #:No.	Name	Designation	Village	Member	Contact #
1.	Hasmot Alli	Chairman	Shashariabari	Chairperson	01740-990092
2.	Abdul Hakim	Secretary	UP	Member Secretary	01734-352474
3.	Molera Begum	UP Member	Parthoshi	Member	-
4.	Rokeya Begum	UP Member	Shukh Shimla	Member	-
5.	Rikta Roshid	UP Member	Dhengar Gar	Member	-
6.	Abdul High	UP Member	Shashariabari	Member	-
7.	Jakiul Islam	UP Member	Moradabad	Member	-
8.	Akhtarujjaman	UP Member	Parthoshi	Member	-
9.	Ekramul Haque	UP Member	Mosa-Ata	Member	-
10.	Saiful Islam	UP Member	Shukh Shimla	Member	-
11.	Rejaul Korim	UP Member	Rohar Kanda	Member	-
12.	Nayeb Alli	UP Member	Gomariya	Member	-
13.	Hobibor Rahman	UP Member	Dhengar Gar	Member	-
14.	Ferdowsi Hasan	UP Member	Dhengar Gar	Member	-
15.	Shohidur Rahman	SAAO	Dhengar Gar	Member	-
16.	Mojibor Rahman	Ansar VDP	Dhengar Gar	Member	-
17.	Abu Bokor Siddik	Health & Family Planning	Dhengar Gar	Member	-
18.	Abul Kalam Azad	Land Officer	Dhengar Gar	Member	-
19.	Khalekul Islam	Teacher	Dhengar Gar	Member	-
20.	Bobi Begum	Women Rep.	Dhengar Gar	Member	-
21.	Moslem Uddin	Imam	Dhengar Gar	Member	-
22.	Abdul Kuddus	Freedom Fighter	Mosa	Member	-
23.	Rofikul Islam	Social Worker	Mukh shimla	Member	-
24.	Oahab	Social Worker	Radhir Alpa	Member	-
25.	Suraya Begum	NGO	-	Member	-
26.	Shoma Aktar	"	-	Member	-
27.	Ekteyar Alom	Local Elite	Moradabad	Member	-
28.	Abdul Bashi (Lechu)	"	Dhengar Gar	Member	-
29.	Awlod Hossain	Livestock	Radhir Alpa	Member	-

30.	Rana	Imam	Mukh Shimla	Member	-
-----	------	------	-------------	--------	---

Information Source: Union Parishad Chairman and Secretary.

Annex -13 (6)

Polbandha Union Disaster Management Committee

District : Jamalpur

Upazila: Islampur

Union: Polbandha

SL #	Name	Designation	Village	Member	Contact #
1.	Md. Mojibor Rahman Joddar	Chairman	Shirajabad	Chairperson	01720-645484
2.	Md. Surujjaman Mondol	Service	Polbandha	Member Secretary	01933-282692
3.	Mst. Nurun Nahar	UP Member	Shirajabad	Member	01763-898332
4.	Mst. Ruposhi Begum	UP Member	Bahadurpur	Member	01736-196607
5.	Mst. Lota Parv in	UP Member	Batikamari	Member	01829-743694
6.	Md. Sanowar Hssain	UP Member	Uttor Shirajabad	Member	01723-768578
7.	Md. Jubbar Mondol	UP Member	Poschim Shirajabad	Member	01730-649117
8.	Md. Motahar	UP Member	Dokkhin Shirajabad	Member	01736-414965
9.	Md. Belal Uddin	UP Member	Uttor Bahadurpur	Member	01718-650963
10.	Md. Jahangir Alom	UP Member	Purbo Bahadurpur	Member	01728-332853
11.	Md. Sanowar	UP Member	Dokkhin Bahadurpur	Member	01721-887307
12.	Md. Sowdagor	UP Member	Char Batikamari	Member	01748-068531
13.	Md. Fojlul Haque	UP Member	Uttor Batikamari	Member	01725-427105
14.	Md. Shahajada	UP Member	Dokkhin Batikamari	Member	01723-175380
15.	Md. Mukhlesur Rahman	Gram Sarker Re.	Bahadurpur	Member	-
16.	Hormuj Alli	SAAO	"	Member	-
17.	Abdul Motaleb	Teacher	Shirajabad	Member	-
18.	Md. Moulana Nurul Islam	Imam	Shirajabad	Member	-
19.	Md. Azad Alli	Social Worker	Shirajabad	Member	-
20.	Md. Rehan Alli	FP Inspector	"	Member	-
21.	Soraiya Aktar	FP Inspector	"	Member	-
22.	Akram Hossain	Ansar VDP	Shirajabad	Member	-
23.	Kari Fojlul Haque	Imam	"	Member	-
24.	Kari Aiyub Alli	Imam	"	Member	-
25.	Alom Mondol	Red Cricent Rep.	"	Member	-
26.	Suva Aktar	UP Inspector	Bahadurpur	Member	-
27.	Mery Begum	Member	Uttor Shirajabad	Member	-

28.	Peyara Begum	Member	Dokkhin Bahadurpur	Member	-
29.	Hazra Begum	Member	Shirajabad	Member	-
30.	Khajanur	BRAC Rep.	"	Member	-
31.	Rashel Mahmud Helal	Manager (OFOH)	"	Member	-

Information Source: Union Parishad Chairman and Secretary.

Annex -13 (7)

Gaibandha Union Disaster Management Committee

District : Jamalpur

Upazila: Islampur

Union: Gaibandha

SL #	Name	Designation	Village	Member	Contact #
1.	Mahmud Hasan Kobir	UP Chairman	-	Chairperson	-
2.	Mst. Azeda Begum	Member	-	Member Secretary	-
3.	Mst. Sobuja Begum	Member	-	Member	-
4.	Mst. Monowara Begum	Member	-	Member	-
5.	Md. Rukunujjaman	Member	-	Member	-
6.	Md. Babul Mondol	Member	-	Member	-
7.	Md. Babul Islam	Member	-	Member	-
8.	Md. Jamirul	Member	-	Member	-
9.	Md. Saboddi	Member	-	Member	-
10.	Md. Aksar Alli Sardar	Member	-	Member	-
11.	Md. Kashem	Member	-	Member	-
12.	Md. Belal	Member	-	Member	-
13.	Md. Hozrot Alli	Member	-	Member	-
14.	Md. Fojlu Rahman Pramanik	Teacher	-	Member	-
15.	Mst. Munni Nasrin	Teacher	-	Member	-
16.	Md. Abdul Motaleb	Freedom Fighter	-	Member	-
17.	Md. Nozrul Islam	SAAO	-	Member	-
18.	Mst. Rina Begum	Health Assistant	-	Member	-
19.	Mst. Amena Korim	Family Planning Field Staff	-	Member	-
20.	Md. Jel Haque	Land Office Asst.	-	Member	-
21.	Md. Mezbah Uddin	Social Worker	-	Member	-
22.	Md. Mizaunr Rahman	Social Worker	-	Member	-
23.	Md. Nozrul Islam Suruj	Social Worker	-	Member	-
24.	Md. Ferdous	Imam	-	Member	-
25.	Md. Hafej Abdul Hannan	Imam	-	Member	-
26.	Md. Wahed Alli	Imam	-	Member	-
27.	Sayed Firjul Alom	UP Secretary	-	Member	-

Annex -13 (8)

Char Puthimari Union Disaster Management Committee

District : Jamalpur		Upazila: Islampur		Union: Char Puthimari	
SI #	Name	Designation	Village	Member	Contact #
1.	Shahjahan Mia	UP Chairman	Sajeler Char	Chairperson	01713-575242
2.	Abul Kalam	Member	"	Member	01923-570062
3.	Abul Hossain	Member	Pechar Char	Member	01931-649639
4.	Jabed Alli	Member	Chinar Char	Member	01740-614595
5.	Hanif Uddin	Member	Benuyar Char	Member	01914-360362
6.	Lal Mia	Member	"	Member	01935-791096
7.	Abu Taleb	Member	"	Member	01814-121919
8.	Yusuf	Member	Augrakhali	Member	01931-170738
9.	Faruk Akonda	Member	4 No. Char	Member	-
10.	Ebadul	Member	Baliyamari	Member	-
11.	Masud Mia	Secretary	Char Puthimari	Member	01717-787063
12.	Mst. Runu Begum	UP Female Member	Chinar Char	Member	01736-664861
13.	Rekha Begum	UP Female Member	Benuyar Char	Member	01814-866356
14.	Firoja Begum	UP Women Member	Augrakhali	Member	01937-203616
15.	Md. Azijul Haque	SSAO	Char Puthimari	Member	01720-322085
16.	Abu Musa	Health Assistant	Chinar Char	Member	01911-314758
17.	Asaduzzaman	Nayeb	Char Puthimari	Member	01715-226459
18.	Monirujjaman	Civil Society	Sajeler Char	Member	-
19.	Md. RiajUddin	Teacher's Rep.	Benuyar Char	Member	-
20.	Lutfor Rahman	Teacher's Rep.	Chinar Char	Member	-
21.	Abdul Rouf	Social Worker	Benuyar Char	Member	-
22.	Alli Akbor	Freedom Fighter	Chinar Char	Member	01918-097871
23.	Toimuz Uddin	VFA	Benuyar Char	Member	01721-086178
24.	Azad Mia	Imam	Pechar Char	Member	01913-343701
25.	Delu Mia	NGO Representative	Chinar Char	Member	01718-698416
26.	Shafiqul Islam	Elite Person	Chotla Para	Member	-
27.	Rofikul Islam (Shahjahan)	Fisharise	Benuyar Char	Member	-
28.	Mustak Ahmmed	Social Worker	Benuyar Char	Member	01754-225352
29.	Nurnahar	Social Worker	Chinar Char	Member	01719-430117
30.	Rashedujjaman	Women's Representative	Baliyamari	Member	-
31.	Masud Rana (P-79)	VDC Member	Augrakhali	Member	-
32.	Abu Rayhan (P-23)	VDC Member	Sajeler Char	Member	-

33.	Shafiqul Islam (P-78)	VDC Member	Pechar Char	Member	-
34.	Mohammad Alli (P-38)	VDC Member	Chatlar Char	Member	01719-989189
35.	Tojam Islam	Elite Person	Benuyar Char	Member	01719-530490
36.	Mokhlesur Rahman (P-67)	VDC Member	Tabur Char	Member	-

Information Source: Union Parishad Chairman and Secretary.

Annex -13 (9)

Char Goalini Union Disaster Management Committee

District : Jamalpur

Upazila: Islampur

Union: Char Goalini

SL #	Name	Designation	Village	Member	Contact #
1.	Md. Saiful Islam Tota	UP Chairman	Decreeer Char	Chairperson	01726-199805
2.	Omor Faruk	UP Secretary	Jhaowgora	Member	01764-149555
3.	Mst. Morj ina Begum	UP Member	Kandar Char	Member	01736-077459
4.	Mst. Johura Begum	UP Member	Pirijpur	Member	01760-757544
5.	Mst. Lotifa Begum	UP Member	Decreeer Char	Member	01929-249262
6.	Md. Hasor Alli	UP Member	Kandar Char	Member	01760-029364
7.	Md. Fojlu Haque	UP Member	Kandar Char	Member	01731-083426
8.	Alhaz Md. Kitab Alli	UP Member	Horin Dhora	Member	01911-807517
9.	Md. Altaf Alli	UP Member	Lokkhipur	Member	01770-454840
10.	Md. Rejaul Korim	UP Member	Lokkhipur	Member	01732-047825
11.	Md. Azizul Haque	UP Member	Pirijpur	Member	01761-561549
12.	Md. Moynal Farazi	UP Member	Decreeer Char	Member	01772-804934
13.	Md. Mojammel Haque	UP Member	Decreeer Char	Member	01782-486475
14.	Md. Ibrah in	UP Member	Decreeer Char	Member	01734-933167
15.	Md. Nur Hossain	Asst. Family Planning Officer	Char Goalini UP	Member	01719-643664
16.	Md. Rejaul Korim	Health Assistant	Char Goalini	Member	-
17.	Md. Shahjahan	Nayeb	Char Goalini	Member	01754-225352
18.	Md. Mostafijur Rahman	Social Worker	Decreeer Char	Member	01921-901351
19.	Md. Abdul Salam	Teacher Representative	Decreeer Char	Member	-
20.	Md. Rofikul	Teacher Representative	Decreeer Char	Member	-
21.	Md. Korban Alli	Social Workers	Decreeer Char	Member	01740-583759
22.	Md. Surujjaman	Freedom Fighter	Pirijpur	Member	-
23.	Md. Rofikul	VFA	Lokkhipur	Member	01928-057844
24.	Md. Asaduzzaman	Imam	Lokkhipur	Member	01716-408627
25.	Md. Robiul Islam	NGO Representative	Char Goalini UP	Member	01717-336403
26.	Md. Mo in Uddin	Respectable	Lokkhipur	Member	-
27.	Md. Koh inur	Fisharies	Decreeer Char	Member	-
28.	Md. Abu Sayed	Social Workers	Lokkhipur	Member	01933-957543
29.	Md. Sattar	Social Workers	"	Member	01721-715126

30.	Mst. Shajeda Begum	Womens Representative	“	Member	01941-505266
31.	Mst. Luky Begum	VDC Member	“	Member	01777-381255
32.	Md. Abdul High	VDC Member	Pirijpur	Member	01951-703484

Information Source: Union Parishad Chairman and Secretary.

Parthoshi Union Volenteer List

District : Jamalpur

Upazila: Islampur

Union:Parthoshi

SL #	Name	Fathers / Husband Name	Ward No.	Training	Contact #
01	Rofikul Islam	Sirajul Islam	Ward No. 5	-	01918-727748
02	Am inul Islam	Ajir Uddin	Ward No. 5	-	-
03	Abdul Wahab	Forjur Mondol	Ward No. 5	-	-
08	Motieur Rahman	Tomser Alli	Ward No. 5	-	-
05	Aminul	Asor Uddin	Ward No.4	-	-
06	Abdul Salam	KHatu Sheikh	Ward No.4	-	-
07	Mannu	Umed Alli	Ward No.4	-	-
08	Abdul Khalek	Surujjaman	Ward No.4	-	-
09	Forhad Hossain	Monaj Uddin	Ward No.3	-	-
10	Rokonujjaman	Khoka Sarkar	Ward No.3	-	-
11	Abdul Haque	Mojarul Haque	Ward No.3	-	-
12	Nobinur Rahman	Mojibor Rahman	Ward No.6	-	-
13	Abul Hashem	Rafiq Sarkar	Ward No.6	-	-
18	Alal	Abul Hossain	Ward No.6	-	-
15	Shawkot Alli	KosorUddin	Ward No.7	-	-
16	Fojlul Rahman	-	Ward No.7	-	-
17	Alal	Baschu	Ward No.7	-	-
18	Azad	Shamsul	Ward No.2	-	-
19	Muslim Uddin	-	Ward No.2	-	-
20	Mistar	Abdul Wahed	Ward No.2	-	-
21	Wahed	Shahor Alli	Ward No.2	-	-
22	Abdul Rajjak	Abdul Khalek	Ward No.1	-	-
23	Shahidur Rahman	-	Ward No.1	-	-
28	Am inul Haque	Abdul Korim	Ward No.1	-	-
25	Mija Azad	Munjurul Haque	Ward No.1	-	-
26	Rofikul	Hobibor	Ward No. 8	-	-
27	Mamunur Roashid	Goljar	Ward No. 8	-	-
28	Jolil Uddin	-	Ward No. 8	-	-
29	Muslem Uddin	-	Ward No. 9	-	-
30	Liyakot Alli	Hossain Alli	Ward No. 9	-	-
31	Helal Uddin	-	Ward No. 9	-	-
32	Lablu	Mojibor Rahman	Ward No. 9	-	-

Information Source:Union Parishad Chairman and Secretary.

Char Goalini Union Volenteer List

Districr : Jamalpur

Upazila: Islampur

Union: Char Goalini

SL #	Name	Fathers/Husband	Ward No.	Training	Contact #
01	Md. Abdul	Abed Alli	Ward No.3	-	01911-807517
02	Md. Dudu	Late. Moser Alli	Ward No.3	-	"
03	Md. Shahjahan	Amer Alli	Ward No.3	-	"
08	Billal Hossain	Tosor Alli	Ward No.3	-	"
05	Sobuj Mia	Jonab Alli	Ward No.2	-	01843-301579
06	Rofikul	Shomser Alli	Ward No.2	-	-
07	Mosharof	Moghol Mondol	Ward No.2	-	-
08	Amu	Jugol	Ward No.2	-	-
09	Nozrul	Mal Bepari	Ward No. 8	-	01921-244822
10	Riyajul	Ahed	Ward No. 8	-	"
11	Sadek Alli	Somed	Ward No. 8	-	"
12	Motaleb	Abdul Khalek	Ward No. 8	-	-
13	Abdul Sufiyan	Samsul Haque	Ward No.4	-	-
18	Hozrot	Late. Amkot Alli	Ward No.4	-	-
15	Sharif	Hafiz Mondol	Ward No.4	-	-
16	Tota	Hashem Alli	Ward No.4	-	-
17	Abdul	Joynal Farazi	Ward No.7	-	-
18	Shaheb Alli	Fojol Farazi	Ward No.7	-	-
19	Andul -2	Baschu Sheikh	Ward No.7	-	-
20	Mizanur	Sontesh Alli	Ward No.7	-	-

Information Source: Union Parishad Chairman and Secretary.

Health Management Committee

Upazila	Health Service Center	Responsible Person	Contact #
Islampur	Horin Dhara Community Clinic	Halima Aktar	01719-800322
	Dhonla Community Clinic	Nazmul Hossain	01719-296015
	Char Munniya Community Clinic	Badsha Alom	01728-530501
	Kazibari Community Clinic	Arif Mahmud	01710-298680
	Purbo Bamona Community Clinic	Rashedul	01738-873351
	Poschim Bamona Community Clinic	Lutas Aktar	01758-985186
	Char Shishua Community Clinic	Naznin Aktar	01818-376765
	Chenganiya Community Clinic	Md. Rafi	01789-390093
	Uliya Community Clinic	Mehedi Khanam	01750-578287
	Rum Bhadra Community Clinic	Robiul Islam	01729-917185
	Kathma Community Clinic	Omor Firoj	01750-892029
	Gonga Para Community Clinic	Mohi Uddin Ahmmed	01915-698100
	Kachihara Community Clinic	Jahidul Rahman	01739-668012
	Pocha Bahola Community Clinic	Shad Hossain	01765-859256
	Dhomkura Community Clinic	Rokhsana Khanam	01736-880119
	Panchbaria Community Clinic	Morsheda Aktar	01715-282238
	Molom-ganjCommunity Clinic	Dipti Parvin	01786-022673
	Shashariabari Community Clinic	Azima Aktar	01787-782366
	Hariabari Community Clinic	Sanowar Hossain	01758-367810
	Rouhar Kanda Community Clinic	Monalisha	01712-778539
Dhengar Gar Community Clinic	Shirina Aktar	01766-288668	
	Batikamari Community Clinic	Samiul Alom	01763-518276
	Bahadurpur Community Clinic	Mahbubul Alom	01716-888867
	Uttor Shirajabad Community Clinic	Jesmin Nahar	01768-187858
	Moholgiri Community Clinic	Mizanur Rahman	01768-905066
	Bolaki Para Community Clinic	Munjurul	01777-876710
	Malmara Community Clinic	Abu Sayed	01781-670632
	Mohammadpur Community Clinic	Shafikul Islam	01739-872329
	Char Dadna Community Clinic	Jannatul Ferdous	01932-091228
	Porar Char Community Clinic	Shahida Sultana	01726-112676
	Mora KandiCommunity Clinic	Abbas Alli	01739-158930
	Karoyla Community Clinic	Nazmul Alom	01912-996295
	Chinar Char Community Clinic	Shati Nahar	01935-083868
	Benuyar Char Community Clinic	Nazmunnahar	01713-581228
	4 No. Char Community Clinic	Rofikul Islam	01918-632780
	Tabur Char Community Clinic	Hosne Ara	01929-103087
	Kandar Char Community Clinic	Roksana Aktar	01938-798623
	Horin Dhara Community Clinic	Moradujjaman	01720-698688
	Pirijpur Community Clinic	Almamun	01728-087970
	Lokkhipur Community Clinic	Alomgir	01917-592252

Information source: Upazila Health and Family Planning Officer, Islampur

List of Engine Boat

SL #	Union	Responsible Person	Village Name / Ward No.	Contact #	No. of Boat	Status
1.	Kulkandi	Ibrahim Mia	Horin Dhara in Ward No. 03	01716-990070	01	Good
2.		Azizul Haque	"	-	01	Good
3.		Ashaf Kha	Jigala in Ward No. 01	01888-698008	02	Good
4.		Romjan Alli	"	01998-788800	01	Good
5.		Kamran Hossain	Bir-Kumara in Ward No. 2	-	01	Good
6.		Shahadot Kha	"	-	01	Good
7.		Suruj Alli	Kulkandi in Ward No. 08	01888-908712	01	Good
8.	Belgasa	Md. Samsul Haque	Belgasa in Ward No. 3	-	01	No
9.		Md. Abdul Roshid	Belgasa in Ward No. 3	01736-881355	01	So
10.		Md. Mostafa	Belgasa Uttor Moddho in Ward No. 6	01721-782321	01	-
11.		Md. Rajjak Hossain	Shindurtoly in Ward No. 7	01765-886229	02	Munniya-Borul Sh indur-toly
12.		Md. Korim Hossain	"	01733-675968	02	"
13.		Md. Mistar Alli	Shildaho in Ward No. 3	01758-877885	02	Resurve & rent
14.		Mofajjol Hossain	Dokkhin Burul in Ward No. 8	01758-877827	01	Good
15.		Md. Azim Uddin	Dokkhin Burul in Ward No. 8	01753-689922	01	Good
16.		Azad Hossain	Chinaduli UP Guthayil	-	02	1 are resurve for NDP
17.		Johurul Islam	"	01780-596727	01	Sapdhori-Belgasa & Chinaduli
18.		Md. Fojlu	"	01757-978886	01	"
19.		Md. Aynul Islam	"	01728-733089	01	"
20.		Md. Nantu	"	01736-298153	01	"
21.		Md. Mokhles Sheikh	Shapdhori UP Projapoti in Ward No. 7	01725-336367	01	-
22.	Chinaduli	Md. Amjad	Guthayil in Ward No. 1	-	02	Resurv for NDP
23.		Johurul Islam	Chinaduli in Ward No. 3	01780-596727	01	Good
24.		Nantu	"	01736-298153	01	Good

SL #	Union	Responsible Person	Village Name / Ward No.	Contact #	No. of Boat	Status
25.		Md. Fojlu	"	01757-978886	01	Good
26.		Aynul Islam	"	01728-733089	01	Good
27.		Mistar Alli	"	01758-877885	01	Good
28.		Rajjak Hossain	Sarkar Para	-	02	Good
29.		Ahmmod	"	-	01	Good
30.		Aziz Uddin	Chinaduli in Ward No. 5	01753-689922	01	Good
31.	Noarpara	Nobin Islam	Kathma in Ward No. 8	-	01	Good
32.						
33.		Md. Shamim	"	-	01	Good
34.		Md. Helal Uddin	Kajla in Ward No. 7	01719-306311	02	Good
35.		Md. Chand Mia	Noarpara in Ward No. 8	01989-318785	01	Good
36.		Md. Abed Alli	"	-	01	Good
37.		Hasan Sarkar	Mayez bari; in Ward No. 9	-	01	Good
38.		Hekmat Khan	"	-	01	Good
39.		Rojob Alli	"	-	-	Good
40.	Islampur Sadar	Md. Fokir	Pocha Bahola in Ward No. 5	-	01	Conducted by rent in rainy seasons
41.		Joshim Mia	"	-	02	"
42.		Abdul Aziz	"	-	01	"
43.		Akbor Hossain	Dhomkura in Ward No. 9	01719-137187	02	"
44.	Parthoshi	Md. Hasmot Alli Khan (Chairman)	Shashariabari Ward No. 1	01740-990092	02	Good
45.		Md. Hashem Alli Master	"	-	01	"
46.		Md. Kalu Mia	"	-	01	"
47.		Abdul Mannan	"	-	01	"
48.		Md. Munu Mia	"	-	01	"
49.		Md. Shaibali	Muradabad in Ward No. 2	-	01	"
50.		Md. Kaium Uddin	"	-	01	"
51.		Md. ta Mia	Shashariabari in Ward No. 1	-	02	"
52.	Md. Abdul High	Muradabad in Ward No. 2	-	01	"	
53.	Goaler -Char	Busa	Kumirdaho in Ward No. 1	-	02	Broken & its are repairable
54.		Jobed Member	"	01899-876682	02	Good
55.		Eklas Uddin	Kasimar Char in Ward No. 9	01739-780722	02	Good
56.		Tojammel Hossain	"	-	01	Good

SL #	Union	Responsible Person	Village Name / Ward No.	Contact #	No. of Boat	Status
57.		Abdul Salam	"	-	01	Good
58.		Johir Mia	Kadom-li in Ward No. 5	01889-786898	01	Good
59.		Sonahar	"	01998-870860	01	Good
60.		Ekram Alli	Malpara in Ward No. 2	01697-807671	01	Good
61.		Abdul Malek	"	01559-792808	01	Good
62.	Gaibandha	Nazmul	Napitar Char in Ward No. 8	-	01	Good
63.		Korim	Mora Kandi in Ward No. 6	-	01	Good
64.		Humayan	"	01734-692845	01	Good
65.		Hatta	Bolida Para in Ward No. 5	-	01	Good
66.		Aowrongajeb	Mora Kandi in Ward No. 6	-	05	Good
67.		Shafikul	"	01727-260785	01	Good
68.		Abdul Hakim	Napitar Char in Ward No. 8	-	01	Good
69.	Char Puthimari	Nozrul Islam	Baliyamari in Ward No. 9	01730-958934	01	Good
70.		Sumaiya	"	"	01	Good
71.		Moyna Alli	4 No. Char in Ward No. 8	01748-755061	01	Good
72.	Char Goalini	Billal Hossain	Horin Dhara in Ward No. 3	01911-807517	01	Good
73.		Kholil	"	"	01	Good
74.		Hanif	"	-	01	Good
75.		Shaheb Alli	Decree Char in Ward No. 8	01921-244822	01	Good
76.		Abed in	"	"	01	Good
77.		Mohor Alli	Kandar Char in Ward No. 1	01731-083826	01	Good
78.		Mohoz Uddin	Kandar Char in Ward No. 2	"	01	Good
79.		Asor Uddin	"	01731-083426	01	Good
80.		Molla	"	-	01	Good
81.		Mohijol	Lokkhipur in Ward No. 8	01770-454240	01	Good
82.		Billal	"	"	01	Good
83.		Sonaullah	"	"	01	Good

List of Local Businessman

SL #	Union	Name of Businessman	Type of Business	Village/ Ward No.	Business place /Bazar Name	Contact #
1.	Kulkandi	Forhad	Delightful shops	Bir-Kumra in Ward No. 2	Magun Bazar	-
2.		Showdagor	Delightful shops	Kulkandi in Ward No. 8	Magun Bazar	01739-887779
3.		Ismail	Napkin & Lungi	"	Magun Bazar	01989-709802
4.		Md. Murad	Medicine Shop	"	Magun Bazar	02687-088980
5.		Monowar	Napkin & Lungi	"	Magun Bazar	-
6.		Akbor Alli	Shows shops	"	Magun Bazar	01678-809099
7.	Belgasa	Hazi Badsha Sarkar	Rice	Ghona Para in Ward No. 3	Gutail Bazar	-
8.		Md. Ajgor Alli	Rice and Wheat	Moddho Belgasa in Ward No. 6	"	01737-195557
9.		Md. Abdul Rajjak	Rice &Wheat	"	"	01761-561507
10.		Md. Abdullah	Delightful shops	"	"	-
11.		Md. Mukti	Delightful shops	Ghona Para in Ward No. 3	"	-
12.		Jalal Uddin	Cloths store	"	"	-
13.		Kamrul	Rice	"	"	01717-755881
14.		Abdur Rohim	Cloths store	Purbo Belgasa	"	-
15.		Ashraf Alli Khoka	Napkin & Lungi	Mia Para in Ward No. 8	"	-
16.		Manikul Islam Jibon	Delightful shops	Ghona Para in Ward No. 3	"	01715-782072
17.	Chinaduli	Shohidul Rahman	Delightful shops	Ajombad in Ward No. 7	Amlı Bazar	01738-798176
18.		Hazi Samad	Garments	Amlı in Ward No. 9	"	"
19.		Asad	Garments	"	"	01750-610912
20.		Nurul Islam	Rice business	Guthayil in Ward No. 1	Gutail Bazar	01713-525738
21.		Kandu	Delightful shops	Purbo Bamona	"	01728-530673
22.		Dr. Ziaul Haque	Medicine Shop	Dokkhin Gilabari	"	01785-860038
23.		Manik	Delightful shops	Guthayil in Ward No. 1	"	01728-333898
24.		Kajirul	Delightful shops	Guthayil in Ward No. 1	"	-
25.		Sajjol	Shows shops	Guthayil in Ward No. 1	"	01920-712188
26.		Shamim	Shows shops	Guthayil in Ward No. 1	"	01628-809978
27.		Rahmot Alli	Fried rice & crack	Purbo Bamona in Ward No. 3	"	-
28.		Sharafot Alli	Fried rice & crack			01980-076987
29.	Noarpara	Abdullah	Fried rice & crack	Uliya Bazar in Ward No. 2	Uliya Bazar	01719-137187
30.						
31.		Hikmot	Fried rice & crack	Uliya Bazar in Ward No. 2	Uliya Bazar	-
32.		Kashem Bepari	Medicine Shop	Kathma in	Kathma	01852-356186

SL #	Union	Name of Businessman	Type of Business	Village/ Ward No.	Business place /Bazar Name	Contact #
				Ward No. 8		
33.		Fokir Mia	Medicine Shop	Kathma in Ward No. 8	Kathma	"
34.		Rahman	Delightful shops	Kathma in Ward No. 8	Kathma	-
35.		Ikbal	Napk in & Lungi	Hargila in Ward No. 8	Hargila	-
36.		Ahsan	Napk in & Lungi	Hargila in Ward No. 8	Hargila	-
37.	Islampur Sadar	Md. Shah in	Delightful shops	Gonga Para in Ward No. 1	Gonga Para Bazar	01849-732481
38.		Md. Shahi Kamal	Medicine Shop	Gonga Para in Ward No. 1	"	01916-705746
39.		Md. Rashedul	Delightful shops	"	"	01918-885530
40.		Md. Mizan Akonda	Delightful shops	Pocha Bahola Bazar in Ward No. 5	Pocha Bahola Bazar	01765-027437
41.		Md. Rofikul Islam	Delightful shops	"	"	01728-650281
42.		Billal Hossain	Napk in & Lungi	"	"	01716-896857
43.		Rojob Alli	Napk in & Lungi	Sarkar Para in Ward No. 6	"	01753-256271
44.		Nur Islam	Delight shops	Pocha Bahola Bazar in Ward No. 5	"	01740-812281
45.		Delowar Hossain	Delight shop	Sarkar Para in Ward No. 6	"	01714-560548
46.		Abdul Rohim (Montu)	Napk in & Lungi	Sarkar Para in Ward No. 6	"	01724-374703
47.		Md. Abdul Rajjak	Napk in & Lungi	Sarkar Para in Ward No. 6	"	01722-655168
48.		Dr. Anowar	Medicine Shop	Pocha Bahola Alay- Para in Ward No. 5	"	01725-042925
49.		Md. Hafijol	Rice bus iness	Sarkar Para	Pocha Bahola Bazar	01711-331590
50.		Md. Tota Mia	Delightful Shops	"	"	01713-521404
51.		Md. Shahid	Napk in & Lungi	"	"	01716-411353
52.		Md. Almas Hossain	Napk in & Lungi & Shows	Pocha Bahola Alay- Par in Ward No. 5	"	01712-478288
53.		Md. Taher	Shows shops	Sadipa Kuliya UP	"	-
54.		Dr. Al Monsur	Medicine Shop	Pocha Bahola in Ward No. 5	"	01724-101148
55.		Mokbul Hossain	Napk in & Lungi	"	"	01715-908471
56.		Azharul Islam	Medicine Shop	"	"	01724-372458
57.	Parthoshi	Md. Sohel	Grocers shops	Shawshariya in Ward No. 1	Molom-ganjBazar	-
58.		Md. shahadot Hossain	Cloths store	Parthoshi in Ward No. 3	"	-
59.		Md. Mom inul Haque	Seeds & Fertilizer	"	"	01718-167854
60.		Rentu Sarkar	Minaral water & Biscuts	"	"	
61.		Abu Bokkar	Shows shops	Shawshariya	"	

SL #	Union	Name of Businessman	Type of Business	Village/ Ward No.	Business place /Bazar Name	Contact #
		Siddik Khan		in Ward No. 1		
62.		Harunor Roshid	Medicine Shop	Mojamorich	"	01729-924425
63.		Turab	Grocers shops	Shawshariya in Ward No. 1	"	01729-959953
64.						
65.	Goaler -Char	Akkas Mia	Grocers shops	Moholgiri in Ward No. 8	Moholgiri Bazar	01958-486070
66.		Akram Hossain	Napkin & Lungi	"	"	01965-139158
67.		Shahidur	Napkin & Lungi	"	Malmara Bazar	-
68.		Abed Mia	Delight shops	Goaler Char in Ward No. 7	Goaler - Char	01965-885900
69.		Kajol Mia	Delight shops	"	"	01850-689570
70.		Rajjak	Medicine Shop	"	"	01689-570891
71.		Sobahan Mia	Medicine Shop	Bolaki Para in Ward No. 3	Bolaki Para	01896-708716
72.		Mohadeb	Napkin & Lungi	Moholgiri in Ward No. 8	Moholgiri Bazar	01559-086479
73.		Akash Mia	Napkin & Lungi	"	"	-
74.	Gaibandha	Sobahanb	Delight shops	Napiter Char	Napiter Char	01789-069987
75.		Akbor	Delight shops	"	"	-
76.		Washim	"	"	"	01874-098670
77.		Hafej Alli	"	"	"	01620-484939
78.		Kashem Mia	Medicine Shop	"	"	01624-894760
79.		RaHat Mia	"	"	"	01925-899799
80.		Borkot Alli	Delight shops	Porar Char	"	01789-048750
81.		Akram Kha	Delight shops	"	"	-
82.		Jamshed Alli	Delight shops	"	"	-
83.		Jamal	Napkin & Lungi	Napiter Char	"	01684-076902
84.		Jahidul	"	"	"	-
85.		Enam	Shows store	"	"	01740-896758
86.	Char Puthimari	Mostak Ahmmed	Cloths store	Benuyar Char Moddho- Para in Ward No. 8	Benuyar Char	01914-360362
87.		Hatem Alli	Delightful & Medicine Shop	"	"	"
88.		Manik Alli	Medicine Shop	"	"	"
89.		Ebadul Islam	Medicine Shop	Baliyamari in Ward No. 9	Decreeer Char	01730-958934
90.		Abul Kalam	Fried rice;crack; Fertilizer; Oil	Sajeler Char in Ward No. 1	Anando Bazar	01748-755061
91.	Char Goyaliny	Rashedul	Delightful	Decreeer Char in Ward No. 7	Decreeer Char	01898-704892
92.		Kaowsar	"	"	"	-
93.		Abed Alli	Napkin & Lungi	"	"	01698-748077
94.		Akbor Alli	Napkin & Lungi	"	"	-
95.		Rahmot Alli	Delightful	Decreeer Char in Ward No. 8	"	-
96.		Abdul Lotif	Medicine Shop	Decreeer Char in Ward No. 7	"	01884-789021
97.		Habul Hossain	Medicine Shop	Decreeer Char in Ward No. 8	"	01787-684000
98.		Kalam	Shows store	Decreeer Char in Ward No. 8	"	-

SL #	Union	Name of Businessman	Type of Business	Village/ Ward No.	Business place /Bazar Name	Contact #
99.		Chandu	Shows store	Kandar Char in Ward No. 2	Kandar Char	-
100.		Ikbal Hossain	Delightful	Kandar Char in Ward No. 2	"	01760-003988
101.		Ahsan	"	Kandar Char in Ward No. 2	"	01845-009878
102.		Korim Sheikh	Medicine Shop	Kandar Char in Ward No. 1	"	01764-899748
103.	Pourashava	Babul Mondol	Napk in & Lungi	Notar-kanda in Ward No. 8	Islampur Bazar	01713-532300
104.		Jony	Delightful	Kingjalla in Ward No. 2	Islampur Bazar	01727-920018
105.		Sumon Kumar Das	Garments	Doriyabad in Ward No. 1	Islampur Bazar	01715-131658
106.		Md. Abdul Hashem Alli	Cloths store		Islampur Bazar	01913-559701
107.		Md. Rubel	Cloths store	Kingjalla in Ward No. 2	Islampur Bazar	01925-577370
108.		Habib Mondol	Cloths store	Mondol Para in Ward No. 8	Islampur Bazar	01728-259551
109.		Aktrujjaman	Delightful	Kismat jalla in Ward No. 2	Islampur Bazar	01711-239758
110.		Shibu Modok	Delightful	Kismat jalla in Ward No. 2	Islampur Bazar	01728-653851
111.		Sumon Boshak	Fried rice & Crack	Mojajalla; in Ward No. 3	Islampur Bazar	01916-871638
112.		Mizanur Rahman	Chandon	Gonga Para in Ward No. 1	Islampur Bazar	01937-929882
113.		Atikur Rahman Lingkon	Shoe	Gonga Para in Ward No. 1	Islampur Bazar	01783-179990

Some of important programs that are broadcasted by Bangladesh Radio

Radio Center	Program	Time	Day
Dhaka - Ka	Krishi SamaChar	06:55-07:00am	Daily
	Sukher Thikana	07:25-07:30am	Daily
	Health is Wealth	11:30-12:00am	Daily (except Friday)
	Sonali Fasol	06:05-06:35 pm	Daily
	Weather Massage	06:50-07:00 pm	Daily
Chitagong	Krishi Kotha	06:55-07:00 am	Daily
	Krishi Khamar	06:10-06:50 pm	Daily (except Monday)
	Sukhi Sangshar	08:10-08:30 pm	Daily without friday
Rajshahi	Khet Khamar Samachar	06:55-07:00 am	Daily
	Sobuj Bangla	06:05-06:50 pm	Daily
Khulna	Health Information	06:55-07:00 pm	Daily
	Krishi SamaChar	04:20-04:30 pm	Daily
	Chashabad	06:10-06:50 am	Daily
Rangpur	Sukher Thikana	07:25-07:30 am	Daily
	Khet Khamare	06:05-06.35pm	Daily
Sylhet	Ajker Chashabad	06:55-07:00 am	Daily
	Sukher Thikana	07:25-07:30 am	Daily
	Shamol Sylhet	06:05-06:50 pm	Daily (except Friday)
Thakurgoan	Kishan Mati O Desh	06:05-06:25 pm	Saturday, Monday and Wednesday
Cox Bazar	Ajker Krishi	03:07-03:10 pm	Daily
	Sonaly Prantor	03:40-03:45 pm	Wednesday and Thrusday
Barishal	Krishi Kotha	03:15-03:30 pm	Daily (except Saturday and Wednesday)
	Small Family	03:35-03:50 pm	Daily (except Monday, Wednesday and Friday)
Rangamati	Jiboner Jonno	01:50-01:55 pm	Daily
	Farmyard house	03:05-03:15 pm	Daily

* Weather massage are broadcasted in every center at 6.50 pm

Upazila Disaster management planning

সার্বিক দুর্যোগ ব্যবস্থাব্যবস্থা কর্মসূচি (সিডিএমপি-2) এবং
দুর্যোগ ব্যবস্থাপনা ও ত্রাণ মন্ত্রণালয়

Implemented by : Islampur Upazila Disaster Management Committee



সহযোগিতায়:

National Development Programme
NDP Vaban; Bagbari; Shahid Nagar; Kamarkhanda; Sirajganj-6703