



Upazila Disaster Management Plan

Upazila: Jamalpur Sadar, District: Jamalpur

Prepared by

Upazila Disaster Management Committee, Jamalpur Sadar,
Jamalpur.

Coordinated by



Eco Social Development Organization (ESDO)

July, 2014

Supported by

Comprehensive Disaster Management Program (CDMP-II)
Ministry of Disaster Management and Relief




Preface

Bangladesh is situated at the naturally vulnerable and disaster prone area in the world map. Jamalpur District is one of the disaster prone areas of Bangladesh. Almost in every year Jamalpur Sadar Upazila is being affected by disasters in different forms that have adverse effects on livelihood of the peoples of this area. Though affected every year, no working plan was made at Upazila level to prevent and reduce such risks and vulnerabilities. Keeping that in mind, the Comprehensive Disaster Management Program (2nd phase) under the Ministry of Disaster Management and Relief has taken an appreciable step to make Disaster Management Planning at Upazila level which definitely is a time consistent effort. I am congratulating to this effort from the core of my heart.

As part of the Comprehensive Disaster Management Program, this plan has been made for Jamalpur Sadar Upazila with the participation of concerned organizations and agencies and collection of reliable data. I do believe that it was not possible to do such difficult job without firm confidence and forbearance. This effort shall undoubtedly be applauded to all. The officers at all levels of Comprehensive Disaster Management Program, members of Upazila Disaster Management Committee, and the officers and staffs of Eco-Social Development Organization (ESDO) have actively participated to make the effort a success one.

I do acknowledge and express my heartfelt gratitude to those who have contributed their sincere efforts and labors in formulating the plan. Finally, I wish every success of this noble effort.



(Mohammad Golam Kibria)
Upazila Nirbahi Officer
Jamalpur Sadar Upazila,
Jamalpur.

Contents

Chapter One: Introduction to local areas

- 1.1 Background
- 1.2 Main objective of the Plan
- 1.3 Introduction to local areas
 - 1.3.1 Geographical situation of the Upazila
 - 1.3.2 Land Area
 - 1.3.3 Population
- 1.4 Infrastructures and their brief description
 - 1.4.1 Infrastructures
 - 1.4.2 Social Resources
 - 1.4.3 Weather and Climate
 - 1.4.4 Others

Chapter Two: Disaster, Risks and Vulnerability

- 2.1 A general background of Disaster
- 2.2 Main Disasters of the Upazila
- 2.3 Various disasters and description of their current and future conditions
- 2.4 Vulnerability and Capacity
- 2.5 Most Vulnerable areas
- 2.6 Major sectors of development planning
- 2.7 Social Map
- 2.8 Map on Disaster and Vulnerability
- 2.9 Calendar of Seasonal Disaster
- 2.10 Calendar of Seasonal Livelihood
- 2.11 Vulnerability related to Life and Livelihood
- 2.12 Sector-wise description of disaster and risks
- 2.13 Climate change and its possible effects

Chapter Three: Disaster Risk Reduction

- 3.1 Identifying the reasons of risks
- 3.2 Identifying the Risk Reduction measures
- 3.3 Development Plans of the NGOs
- 3.4 Work Plans on Disaster Management
 - 3.4.1 Preparedness before Disaster
 - 3.4.2 Preparedness during Disaster
 - 3.4.3 Preparedness in post-disaster period
 - 3.4.4 During normal days/ during Risk Reduction period

Chapter Four: Emergency Response

- 4.1 Emergency Operation Centre (EOC)
 - 4.1.1 Functioning the Emergency Operation Center
- 4.2 Contingency Plan
 - 4.2.1 Keeping the Volunteers prepared
 - 4.2.2 Dissemination of Warning/ Caution
 - 4.2.3 Arrangement to relocate people
 - 4.2.4 Rescue and Providing Primary Treatment
 - 4.2.5 Maintenance of the Shelter
 - 4.2.6 Keeping boats ready for use
 - 4.2.7 Determining the demands against damage and Reporting
 - 4.2.8 Coordination of Relief Works
 - 4.2.9 Collection and preservation of Dry foods and Life-saving Medicines

- 4.2.10 Treatment/ vaccination for cattle
- 4.2.11 Arrangement of rehearsal
- 4.2.12 Maintenance of the Emergency Control Room
- 4.2.13 Shelters/ Safe Places
- 4.3 List and Description of safe places in the Upazila
- 4.4 Formation of Management Committee for Disaster Shelter
- 4.5 List of Resources in Upazila (that can be used during disaster period)
- 4.6 Funding/ Financing
- 4.7 Updating the Work Plan and Assessment

Chapter Five: Rescue and Rehabilitation Plan

- 5.1 Assessment of damages
- 5.2 Quick/ Advance rescue
 - 5.2.1 Reestablishment of the Administration
 - 5.2.2 Cleansing damages
 - 5.2.3 Restarting Public Service
 - 5.2.4 Assistance on Emergency Livelihood
- Annexure-1 Check list on the Disaster Plan Implementation
- Annexure-2 Upazila Disaster Management Committee
- Annexure-3 List of volunteers of Upazila
- Annexure-4 List of Disaster Management Committee at the Shelter
- Annexure-5 Upazila at a glance
- Annexure-6 List of some important programs aired on Bangladesh Betar
- Attachment 7 Validation images
- Attachment 8 presented a list of names of persons
- Attachment 9 Upazila Nirbahi Officer Letter
- Attachment 10 Upazila Project Implementation Officer Certification

Chapter One: Introduction to local areas

1.1 Background:

In the basic instructions for Disaster Risk Reduction, it has been recommended that plans on Disaster Risk Reduction should be implemented including the risk reduction and contingency plan in district, upazila, Pourosova and City Corporation level. CDMP has undertaken the issues on Disaster Management Work Plan with serious importance. Sustainability and effectiveness of the plans depends on the intensive and result-oriented work plans as well as participation of the people, workers and man-power of the concerned organizations. This Disaster Management Work Plan will be implemented for 3-5 years.

Bangladesh is one of the disaster prone countries in the world. More or less all the districts of the country become victim of different disasters here. Jamalpur is one of the districts of the same category. The Sadar Upazila of Jamalpur district is extremely vulnerable to Disaster Risks. The main disasters of this area are flood, drought, river erosion, storm, Earth quake and Cold wave. Every union of the Sadar upazila of Jamalpur district becomes victim of disasters which affect the lives and livelihood of the people there. Despite being affected by different disasters every year, no activity against the disasters could be seen there in the district or upazila level. As a part of general plan on Disaster Management, this one is intended to be implemented against Jamalpur Sadar Upazila.

1.2 Major objectives of the plan:

- Creating awareness among family and social level about different risks of disasters and invention of pragmatic ways for all types of risk reduction in the family, Society, Union, Administration, Upazila, and district level.
- Risk Reduction by maximum utilization of local resources with local initiative and development of methods for implementation.
- Practice and implementation of plans on Removal, Rescue, determination of demand of Relief and Rapid Rehabilitation locally.
- Preparation of strategic activities for a certain area and certain period.
- This will work as a general plan for the Disaster Management Committee and all concerned sectors (Govt, International, NGO, Donor etc.).
- Provides directions for planning and implementation to the concerned stakeholders of Disaster Management.
- Raising cordial and effective participation and ownership among the concerned Community in Disaster Management planning.

Administrative Building of Jamalpur Sadar Upazila

1.3 Introduction to local areas:

Although the Sadar Upazila of Jamalpur district is a disaster-prone area, it is also a city beset with various beauties. This Sadar Upazila has a population of 6,15,072 with an area of 489.56 sq kms.

Surroundings of the Upazila: Part of Sherpur Sadar and Melandoho upazila on the North, Dhonbari and Sharishabari upazila on the South, Melandoho upazila on the West, Sherpur district and Muktagacha upazila on the East. There are 385 villages, 299 Mouzas, 15 unions are in Jamalpur Sadar Upazila. A total of 4,21,896 voters are in Jamalpur sadar upazila.

1.3.1 Geographical condition of the upazila:

The Sadar Upazila of Jamalpur district is a disaster prone upazila. It has a population of 6,15,072 with an area of 489.56 sq kms.

Surroundings of the Upazila: Part of Sherpur Sadar and Melandoho upazila on the North, Dhonbari and Sharishabari upazila on the South, Melandoho upazila on the West, Sherpur district and Muktagacha upazila on the East. Two large rivers are flowing through the district, one is Bhramhaputra river and the other one is Jhinai. From these two rivers some tributaries have flown through the middle of different unions of the upazila. On the East- Ghoradharp Union, Tulshir Char Union, Lakhkhir Char Union, Nandina Union, Ranagach Union, Sharifpur Union, Norundi Union, Bashchora Union, Sreepur Union On the West- Kendua Union, Mesta Union On the South- Rashidpur Union, Teetpolla Union, Shahbajpur Union, Digpait Union On the North- Pourosova, Brahmaputra River.

- The Upazila is situated in Jamalpur Sadar Upazila.
- Names of the unions surrounding the Jamalpur Sadar Upazila:
On the East- Ghoradharp Union, Tulshir Char Union, Lakhkhir Char Union, Nandina Union, Ranagach Union, Sharifpur Union, Norundi Union, Bashchora Union, Sreepur Union.

On the West- Kendua Union, Mesta Union

On the South- Rashidpur Union, Teetpolla Union, Shahbajpur Union, Digpait Union

On the North- Pourosova, Brahmaputra River.

- **Brief description of the rivers, ditches, embankments, roads/highways etc:**

Rivers: Brahmaputra River flows towards Mymensingh through Ghoradharp Union, Tulshir Char Union, Lakhkhir Char Union and Nandina Union.

Jhinai River- Jhinai River flows towards Sharishabari union through Sharifpur Union, Ranagach Union, Pourosova, Mesta Union and Teetpolla Union.

Tanks/ Canals:

Union	Number	Brief Description
1 no. Kendua Union	3 nos.	(1) Dhopakuri (2) Mouhadanga (3) Gobakhali
2 no. Sharifpur Union	2 nos.	(1) Vatipara Khal (2) Ujanpara khal
3 no. Lakhkhir Char Union	2 nos.	(1) Sutir Khal (2) Pathor Kata khal
5 no. Etail Union	1 no.	(1) Boxsori Khal
6 no. Norundi Union	1 no.	(1) Mohisura Vedoru Khal
9 no. Ranagach Union	1 no.	(1) Banar Khal
10 no. Sreepur Union	4 nos.	(1) Nasna Shalika (2) Sonia teki (3) Kumaria (4) Noyla Khal
11 no. Shahbajpur Union	1 no.	(1) Boidagi Botla Khal
13 no. Mesta Union	3 nos.	(1) Sadarbari Khal (2) Mothbari Khal (3) Vukhunja khal
14 no. Digpait Union	4 nos.	(1) Tengra Kura (2) Ghoramara Khal (3) Moddho Baidar (4) Narda Khal
15 no. Rashidpur Union	2 nos.	(1) Shosha Khal (2) Deulia Khal
Total=	24 nos.	

Embankments/ Dams:

Union	Number	Description
1 no. Kendua Union	1 no.	From Police Lines to Nakati via Kendua. In Ward no. 1, 3, 7. Height- 8 feet.
2 no. Sharifpur Union	1 no.	From Hamidpur to Chakbeltoilo. In Ward no. 6, 7, 9. Height- 5 feet.
3 no. Lakhkhir Char Union	1 no.	From Char Jotharthopur to Gozaria via Uzanpara. In Ward no. 1, 3, 7, 8, 9. Height- 6 feet.
	2 no.	From Kajiar Char to Moddho Gozaria. From Maniker Char to Honumaner Char.
6 no. Norundi Union	1 no.	From Chok Kollyan to Taragonj Bazaar. Height- 5 feet.
Total=	6 nos.	

Roads/highways:

Union	Types of Roads			Total
	Metalled Roads (KM)	Unmetalled Roads (KM)	HBB Brick Roads (KM)	
1 no. Kendua Union	07 kms	44 kms	00	51 kms
2 no. Sharifpur Union	20 kms	34 kms	10 kms	64 kms
3 no. Lakhkhir Char Union	25 kms	17 kms	00	42 kms
4 no. Tulshir Char Union	13 kms	15 kms	2 kms	30 kms
5 no. Etail Union	14 kms	17 kms	0.5 km	31.5 kms
6 no. Norundi Union	14 kms	26 kms	00	40 kms
7 no. Ghoradharp Union	08 kms	25 kms	2 kms	35 kms
8 no. Bashchora Union	25 kms	35 kms	1 km	61 kms
9 no. Ranagach Union	30 kms	19 kms	09 kms	58 kms
10 no. Sreepur Union	07 kms	20 kms	04.10 kms	31.1 kms
11 no. Shahbajpur Union	17 kms	35 kms	13 kms	65 kms
12 no. Teetpolla Union	20 kms	33 kms	1.5 km	54.5 kms
13 no. Mesta Union	03 kms	35 kms	04 kms	42 kms
14 no. Digpait Union	05 kms	36 kms	00	41 kms
15 no. Rashidpur Union	14 kms	40 kms	04 kms	58 kms
Total=	250.00 kms	773 kms	103 kms	1126 kms

- Area, Geographical Condition (Soil, Water, Forestry, Mineral etc.)**

Area: 489.56 Sq KMs

Geographical Condition:

Name	Description
Soil	Clay, Loamy and Sandy soil
Water	Sweet water
Mineral	Not available
Forestry	Bot, Shimul, Eucalyptus, Mehgony, Akashmoni, Plum, Mango, Shishu, Papaya, Guava, Tamarind, Lichi, Black Berry, Jackfruit, Jamrul etc. Total forestry within the Sadar Upazila is 92.55 acres of land

- Jamalpur Sadar Upazila is situated 190 km away from the Division.

13.1 Land Area:

- Upazila Area: 489.56 sq KMs (1,20,975 acres), in this upazila among 15 unions there are 385 villages and 299 mouzas. Union-wise village and mouza are shown in the table below-

Number of Upazila	Union	Mouza	Village
Jamalpur Sadar Upazila-36	1 no. Kendua Union	1. Kendua 2. Dupakuli 3. Kotamoni 4. Mouhodanga 5. Kumarpara 6. Tentulia 7. Narkeli 8. Jalalerpara 9. Goherpara 10. Nakati 11. Parkpara 12. Nishindi 13. Pur Doria 14. Gopalpur 15. Char Kumari 16. Char Anduar 17. Kala Bohor 18. Kolabada 19. Mollapara 20. Kuchgorr 21. Dohar park 22. Potoika 23. Suna Kantha.	1. Kendua 2. Saatkura 3. Sonakata 4. Kenduapandit para 5. Kendua Station Purbo Para 6. Dewanipara 7. Khamarpara 8. Noya para 9. Konapara 10. Dhorpara 11. Char Jalalerpara 12. Gopalpur 13. Mouhodanga 14. Narikeli 15. Kurmapara 16. Potika 17. Fotepur 18. Goherpara 19. Nishindi 20. Khalilhata 21. Saatkura 22. Kutamoni Purbopara 23. Kutamoni 24. Moddho Kutamoni 25. Pashim Kutamoni 26. Dhopakuri 27. Nakati 29. Kojgorr 30. Mongolpur 31. Kanchasora 32. Kalaboho 33. Bichtiapa 34. Binonderpara 35. Mollapara 36. Porpara
	2 no. Sharifpur Union	1. Sharifpur 2. Bomali 3. Kismot Sharifpur 4. Joyrampur 5. Hamidpur 6. Anontobari 7. Bajechandi 8. Ronorampur 9. Roshnathpur 10. Shyamolpur 11. Dengargaon 12. Berapathalia 13. Rangamatia 14. Sreerampur 15. Godashimla 16. Shitolpursha 17. Raypur 18. Rampur Kharija 19. Mirzapur 20. Shighativela Shingarhat 21. Arifpur	1. Sharifpur 2. Bomali 3. Kismot Sharifpur 4. Joyrampur 5. Hamidpur 6. Anontobari 7. Bajechandi 8. Ranorampur 9. Rasonathpur 10. Shyamolpur 11. Dengargaon 12. Berapathalia 13. Rangamatia 14. Sreerampur 15. Godashimla 16. Shitolpursha 17. Raypur 18. Rampur Kharija 19. Mirzapur 20. Shighativela Shingarhat 21. Arifpur
	3 no. Lakhkhir Char Union	1. Jotharthopur 2. Char Lokkhi 3. Gojaria (1 st) 4. Char Ray 5. Baruamari 6. Char Nandina 7. Charpara	1. Jotharthopur 2. Char Lokkhi 3. Gojaria (1 st) 4. Char Ray 5. Baruamari 6. Char Nandina
	4 no. Tulshir Char Union	1. Tulshir Char 2. Poil Doba 3. Chotla Bari 4. Deegrir Char 5. Kazia Char 6. Char Garamara 7. Bachur Alshe 8. Rehai Gojaria	1. Tulshir Char 2. Poil Doba 3. Chotla Bari 4. Deegrir Char 5. Kazia Char 6. Char Garamara 7. Vati Gojaria 8. Bachur Alshe 9. Manikar Char 10. Rehai Gojaria 11. Moddho Gozaria 12. Honumaner Char 13. Kaziar Char 14. Dohatola
	5 no. Etail Union	1. Etail 2. Dhopa Etail 3. Bari Khaguri 4. Sutrapur 5. Mollaghat 6. Domdama 7. Tangir Kanda	1. Etail 2. Dhopa Etail 3. Bari Khaguri 4. Sutrapur 5. Mollaghat 6. Domdama 7. Tangir Kanda
	6 no. Norundi Union	1. Norundi 2. Mirapur 3. Srichandrabari 4. Chatiantola 5. Kochondhowa 6. Taragonj 7. Sribari 8. Aulia 9. Nolkuri 10. Daponer Sor 11. Teghori 12. Chok Kollyan 13. Bondorouha 14. Tajpur	1. Tajpur 2. Poshchim Kochondhoa 3. Taragonj 4. Nama Kochondhoa 5. Chok Kollyan 6. Nolkuri 7. Chhatiantola 8. Norundi bazar 9. Majhpara 10. Bommotor 11. Baparipara 12. Norundi Dokkhin para 13. Atalia 14. Teghori 15. Bonpara 16. Mohishura 17. Sreebari 18. Srichandrabari 19. Beelpara 20. Bondorouha 21. Hindupara 22. Hajipara 23. Chonder Chok 24. Noya para 25. Mirapur.

	7 no. Ghoradhaph Union	1. Bondo Chitholia 2. Bondo Darikajani 3. Boroikura 4. Borokanda 5. Chandpur 6. Chori Magura 7. Chitholia 8. Dokholpur 9. Gajiapara 10. Ghoradhaph 11. Gopalpur 12. Horinakanda 13. Haripur 14. Hatibandha 15. Halencha 16. Edilpur 17. Joka 18. Katarbari 19. Kutubpur 20. Madarpur 21. Mirjapur 22. Mishindapara 23. Nolkuri 24. Rajapur 25. Sheikhbari 26.	1. Bondo Chitholia 2. Bondo Darikajani 3. Boroikura 4. Borokanda 5. Chandpur 6. Chori Magura 7. Chitholia 8. Dokholpur 9. Gajiapara 10. Ghoradhaph 11. Gopalpur 12. Horinakanda 13. Haripur 14. Hatibandha 15. Halencha 16. Edilpur 17. Joka 18. Katarbari 19. Kutubpur 20. Madarpur 21. Mirjapur 22. Mishindapara 23. Nolkuri 24. Rajapur 25. Sheikhbari 26.
	8 no. Bashchora Union	1. Lahirikanda 2. Belbelia 3. Mohonpur 4. Nababpur 5. Kasharupara 6. Faridpur 7. Jhaola 8. Boithmari 9. Jhigatola 10. Jamiara 11. Bottola 12. Bashchora.	1. Lahirikanda 2. Belbelia 3. Mohonpur 4. Nababpur 5. Kasharupara 6. Faridpur 7. Jhaola 8. Boithmari 9. Jhigatola 10. Jamiara 11. Bottola 12. Bashchora.
	9 no. Ranagach Union	1. Kanil 2. Ranagacha 3. Gorarkanda 4. Moheshpur 5. Char Gobindabari 6. Khorkhoria 7. Nandina 8. Dori Hamidpur 9. Shehratoli 10. Banarerpar 11. Kumaria 12. Polashtola 13. Chokbeltoil 14. Londoho 15. Biyara	1. Kanil 2. Ranagacha 3. Gorarkanda 4. Moheshpur 5. Char Gobindabari 6. Khorkhoria 7. Nandina 8. Dori Hamidpur 9. Shehratoli 10. Banarerpar 11. Kumaria 12. Polashtola 13. Chokbeltoil
	10 no. Sreepur Union	1. Fotehpur 2. Matikhola 3. Sripur Kumaria 4. Tarakandi 5. Botkamari 6. Ajugitola 7. Sripur 8. Valuka 9. Chhutiarpur 10. Gobindapur 11. Bishnobari 12. Vagra 13. Salatpur 14. Keshobpur 15. Polashkura 16. Halua Bazaar Chohotto 17. Hayetpur 18. Doripara 19. Ramkrishnapur	1. Fotehpur 2. Matikhola 3. Sripur Kumaria 4. Tarakandi 5. Botkamari 6. Ajugitola 7. Sripur 8. Valuka 9. Chhutiarpur 10. Gobindapur 11. Bishnobari 12. Vagra 13. Salatpur 14. Keshobpur 15. Polashkura 16. Halua Bazaar Chohotto 17. Hayetpur 18. Doripara 19. Ramkrishnapur
	11 no. Shahbajpu r Union	1. Shahbajpur 2. Polashtola 3. Mirzapur 4. Atabari 5. Amin Nagar 6. Khupsha 7. Awlai Srikrishnapur 8. Awlai Mohonpur 9. Bashchora 10. Goneshpur 11. Koidola 12. Biara 13. Sardarpara 14. Shawnia 15. Pokkximari 16. Achintapur	1. Shahbajpur 2. Polashtola 3. Mirzapur 4. Atabari 5. Amin Nagar 6. Khupsha 7. Awlai Srikrishnapur 8. Awlai Mohonpur 9. Bashchora 10. Goneshpur 11. Koidola 12. Biara 13. Sardarpara 14. Shawnia 15. Pokkximari 16. Achintapur 17. Doripara 18. Pingolhati 19. Poobpara 20. Taanpara 21. Uttor Koidola 22. Dokkhin Koidola 23. Choroshi Kandarpara 24. Bowalmuipar
	12 no. Teetpolla Union	1. Doherpur 2. Chorshi 3. Kashto Shinga 4. Poshchimpar Digli 5. Teetpolla 6. Naranpur 7. Pugloi 8. Bolorampur 9. Chok Chokshi 10. Purabari 11. Rupshi 12. Pindarhati 13. Vobania Saonia 14. Sultan Nagar 15. Shikuria 16. Paboi	1. Doherpur 2. Kashto Shinga 3. Poshchimpar Digli 4. Teetpolla 5. Naranpur 6. Pugloi 7. Bolorampur 8. Chok Chokshi 9. Purabari 10. Rupshi 11. Pindarhati 12. Sultan Nagar 13. Shilkuria 14. Paboi 15. Charshi Sheikhpara 16. Baluata 17. Chorshi Kandarpara 18. Chorshi Munshipara 19. Chorshi Kornipara 20. Defulibari 21. Chorshi Kholifapara 22. Chorshi LOhura 23. Patilkura 24. Vobani 25. Sawnia

	13 no. Mesta Union	1. Bir Tegola 2. Digarbari 3. Hasilparil 4. Dubaria 5. Manikabari 6. Matiajani 7. Char Fularpa 8. Aronghati 9. Mesta 10. Bukhunja 11. Gogonpur 12. Tonki 13. Dewliabari 14. Chander Hawra 15. Kumarpara 16. Chhatiani 17. Bir Mollikpur 18. Bir Fulbari 19. Char Kaida 20. Ratan Badullapur 21. Saplenja 22. Bir Fularpa 23. Bongshi Gopalpur 24. Char Fulbari 25. Rahimpur 26. Kalijani 27. Haribari 28. Char Mollikpur 29. Gouripur	1. Poshchim Aronghati 2. Char Aronghati 3. Char Mollikpur 4. Aronghati 5. Char Fulbaria 6. Rahimpur 7. Char Kayda 8. Bongshi Gopalpur 11. Vaduripara 12. Dowanipara 13. Hajipur 14. Hajipur Baparipara 15. Matiajani 16. Kalijani 17. Tairapara 18. Ratan Badullapur 19. Charpara 20. Chhatiani 21. Bir Mollikpur 22. Poschim Mesta 23. Haribari 24. Hasil Paril Gouripur 25. Bir Fularpa 26. Tonki 27. Bir Fulbaria 28. Mesta 29. Jhaora 30. Hasil Tonki 31. Hasil Kumar Pati 32. Bir Kapashahata 33. Kaliadani 34. Hasil 35. Gopalpur 36. Digarbari 37. Dubaria 38. Sadarbari 39. Fakirpara 40. Kalidoherpara 41.
	14 no. Digpait Union	1. Chhontia 2. Tararvita 3. Digpait 4. Megha 5. Chinail 6. Gandail 7. Matarpara 8. Purobopar Dighuli 9. Khujibari 10. Hobodesh 11. Raghunathpur Dighuli 12. Mohonpur 13. Jowanerpara 14. Kolabadha 15. Horidrahata 16. Chandpur	1. Poshchimpar Dighuli 2. Pechamali Dighuli 3. Raghunathpur Dighuli 4. Horotrata 5. Jowanerpara 6. Gandail 7. Kolabadha 8. Chinail 9. Digpait 10. Tararvita 11. Chandpur 12. Matarpara 13. Gupinathpur 14. Hatuvanga 15. Sunutia 16. Potal 17. Fakirpara 18. Sadhupara 19. Dighuli 20. Chakpara 21. Mohonpur 22. Khupibari 23. Megha 24. Lakkhipur 25. Charpara 26. Duwailpara 27. Noyapara 28. Hobodesh
	15 no. Rashidpur Union	1. Shonkorpur 2. Ramdebbari 3. Sheikhpara 4. Gojariata 5. Soniateki 6. Pakulla 7. Gadhakhani 8. Miridpur 9. Chadpur 10. Sengua 11. Rashidpur 12. Tulshipur 13. Teliarpara 14. Uzanpara 15. Ram Nagar	1. Shonkorpur 2. Ramdebbari 3. Pakulla 4. Gojariata 5. Tulshipur 6. Sengua 7. Miridpur 8. Gadakhali 9. Seniarteki 10. Ram Nagar 11. Chanpur 12. Sheikhpara 13. Pisbekeli 14. Rashidpur Moddhopara 15. Pakulla Uttorpara 16. Khetripapra 17. Noyapara 18. Koytarpara 19. Teliapara 20. Uzanpara 21. Vatipara 22. Chakpara
	Sadar Pourosova	1. Singhajani 2. Beltia 3. Khupibari 4. Shahpur 5. Fulbaria 6. Diyabari 7. Kapunia 8. Satpakia 9. Rashidpur 10. Chhonkanada 11. Edilpur 12. Kompapur 13. Bondotirtha 14. Dewurpar Chandra 15. Pathalia 16. Kursha 17. Nawvanga 18. Krishna Charanpur 19. Chandra 20. Char Polisha 21. Tirthachandra 22. Mainpur 23. Jangalpara 24. Chak Kalipur 25. Mukundabari 26. Nasirpur 27. Jogirghopa 28. Chandpur Bishnapur 29. Polisha 30. Ramnagar 31. Rahimpur 32. Singhajani Jadab 33. Dakpara 34. Gobindapur 35. Bishnu-Raja Rampur 36. Chak Kuturia 37. Bondo Kuturia 38. Hessenpur 39. Horipur Dori Fatepur 40. Bursha	1. Singhajani 2. Beltia 3. Khupibari 4. Shahpur 5. Fulbaria 6. Diyabari 7. Kapunia 8. Satpakia 9. Rashidpur 10. Chhonkanada 11. Edilpur 12. Kompapur 13. Bondotirtha 14. Dewurpar Chandra 15. Pathalia 16. Kursha 17. Nawvanga 18. Krishna Charanpur 19. Chandra 20. Char Polisha 21. Tirthachandra 22. Mainpur 23. Jangalpara 24. Chak Kalipur 25. Mukundabari 26. Nasirpur 27. Jogirghopa 28. Chandpur Bishnapur 29. Polisha 30. Ramnagar 31. Rahimpur 32. Singhajani Jadab 33. Dakpara 34. Gobindapur 35. Bishnu-Raja Rampur 36. Chak Kuturia 37. Bondo Kuturia 38. Hessenpur 39. Horipur Dori Fatepur 40. Bursha
	Total=	Number of Mouza=299	Number of Village= 385

1.3.3 Population:

Total population of the upazila-615072. Male-205865, female-201631, children- 192751, Elderly people- 53594, Disabled-7671, family-132265 nos. Total voters - 421896.

- Union-wise population has been shown elaborately in the table below:

Upazila/ Union	Male	Female	Children (0-15)	Old (60+)	Disabled (Enlisted for allowance)	Population	Family/ Thana	Voters
1 no. Kendua Union	17242	18129	11424	3254	80	35371	9233	20949
2 no. Sharifpur Union	21062	21905	14308	4038	101	42967	10687	31352
3 no. Lakhkhir Char Union	13684	13810	10530	2062	58	27494	6542	18103
4 no. Tulshir Char Union	13554	13618	10542	1983	62	27172	6222	17546
5 no. Etail Union	11958	12681	8820	2316	58	24639	5984	18204
6 no. Norundi Union	14486	15058	10754	2481	64	29544	6933	20555
7 no. Ghoradhap Union	14123	14709	9918	2652	64	28832	6553	20299
8 no. Bashchora Union	14358	15077	10037	2737	63	29435	6941	19538
9 no. Ranagach Union	19031	20440	13222	3355	88	39471	9756	28121
10 no. Sreepur Union	12340	13033	8982	2435	58	25373	6448	22673
11 no. Shahbajpur Union	17606	18463	11578	3642	84	36069	9997	3606
12 no. Teetpolla Union	15566	16510	10617	3015	77	32076	8367	22780
13 no. Mesta Union	15806	16818	11483	3034	72	32624	8097	20949
14 no. Diggait Union	15916	16941	10678	3187	73	32857	8892	29000
15 no. Rashidpur Union	13762	14622	9423	2753	65	28384	7677	22700
Sadar Pourosova	62059	58896	130435	1065	143	12095	26756	7305
Total=	205865	216031	192751	53594	7671	615072	32265	421896

Source of Information:

1. Md. Kamrul Hasan, Upazila Statistics Officer, Jamalpur Sadar, Mobile: 01912922029
2. Md. Abu Ilias Mollik, Upazila Social Welfare Officer, Jamalpur Sadar, Mobile: 01718226770
3. Ms. Samsunnahar, UP Secretary, 1 No. Kendua Union, Mobile: 01728042057
4. Md. Foijur Rahman, UP Secretary, 2 no. Sharifpur Union, Mobile: 01718967751
5. Md. Jahedul Islam, UP Secretary, 3 No. Lakhkhir Char Union, Mobile: 01731174786
6. Md. Al Amin, UP Secretary, 4 No. Tulshir Char Union, Mobile: 01718989338
7. Md. Jahangir Kabir, UP Secretary, 5 No. Etail Union, Mobile: 01721019273
8. Md. Abu Motaleb, UP Secretary, 6 No. Norundi Union, Mobile: 01748906586
9. Md. Mehedi Hasan, UP Secretary, 7 No. Ghoradhap Union, Mobile: 01911076882
10. Md. Aminul Islam, UP Secretary, 8 No. Bashchora Union, Mobile: 01712366149
11. Md. Ajmul Haque Sabuj, UP Secretary, 9 No. Ranagach Union, Mobile: 01719952816
12. Md. Abdur Razzak, UP Secretary, 10 No. Sreepur Union, Mobile: 01716522940
13. Sree Poresch Chandra, UP Secretary, 11 No. Shahbajpur Union, Mobile: 01713533451
14. Md. Ujjal, UP Secretary, 12 No. Teetpolla Union, Mobile: 01721500570
15. Md. Fazlul Karim, UP Secretary, 13 No. Mesta Union, Mobile: 01722156525
16. Md. Bodrul Huda, UP Secretary, 14 No. Diggait Union, Mobile: 01718955348
17. Md. Motiar Rahman, UP Secretary, 15 No. Rashidpur Union, Mobile: 01718667019
18. Md. Nur Islam, UP Secretary, Pourosova Secretary, Mobile: 098162019

1.4 Brief Description of the Infrastructures:

1.4.1 Infrastructures:

- **Embankments: 6 nos.**

A brief description is given in the table below-

Union	Name of Infrastructure	KM	From Where to where	Ward No	Height
1 no. Kendua Union	Dam	05 kms	From Police Lines to Nakati via Kendua	1, 3, 7 no Wards	8 feet
2 no. Sharifpur Union	Dam	06 kms	From Hamidpur to Chokbeltoyl	6, 7, 9 no Wards	8 feet
3 no. Lakhkhir Char Union	Dam	12 kms	From Char Jotharthopur to Char Gozaria via Uzanpara	1, 3, 7, 8, 9 Wards	8 feet
4 no. Tulshir Char Union	Dam	15 kms	From Kajari Char to Moddhogozaria. From Maniker Char to Honumaner Char.	1, 7, 8 no Wards	9 feet
5 no. Etail Union	Dam	04 kms	From Chak Kallyan to Taragonj Bazaar	1, 2 no Wards	6 feet
Pourosova	Dam	02 kms	From the metalled road of Guyebaira Round to Nowvanga.	1 no Ward.	20 feet

- **Sluice Gate: 9 nos.**

A brief description is given in the table below-

Union	Number	Where	Name of River/ canal	Working or not
1 no. Kendua Union	3 nos.	Dhopakuri & Mouhodanga	Above the canal of Dhopakuri & Mouhodanga	Working
2 no. Sharifpur Union	1 no	Dhengar Anurampur	Above the canal	Not working
4 no. Tulshir Char Union	2 nos.	Kaziar Char & Hatimara Char	Above the dam	Working
5 no. Etail Union	1 no	Attached to the HH of Pir at Pirgonj	Above the Bosouri Canal	Working
10 no. Sreepur Union	2 nos.	Valuka & Soniateki	Above the canal of Nasna-Shalika	Working

- **Bridge: 150 nos.**

Brief description is given in the table below-

Union	Number	Where	Name of River/ canal	Working or not
1 no. Kendua Union	6 nos.	Gobakhali, Dhupakuri, Mouhodanga, Jalalerpara, Fatepur, Kumarpara	Above the canal, On the railway lines	Working
2 no. Sharifpur Union	10 nos.	Mirjapur, Kismot Sharifpur, Goda Shyamla, Kholishapuri, Pathalia, Rangamati, Pingolhati, Bagali, Shyampur	Above the road, Above the dam	Working
3 no. Lakhkhir Char Union	5 nos.	Sutir Khal, Pathatkata, Mollapara	Above the canal	Working

4 no. Tulshir Char Union	8 nos.	Moddho Gozaria/ Rehai Gozaria, Tebir Char, Vati Gozaria, Garamara, Tekrakandi, Dobatola, Manikar Char, Degree Char	On the river	Working
5 no. Etail Union	06 nos.	Pearpur, Pirgonj, Noyapara, Mulakat, Rahuna	Above the Boxsouri Canal on the metalled and unmetalled road	Working
6 no. Norundi Union	06 nos.	Varowakali, Norundi Hajipara, Shoylerkanda, Joka, Chhatiantola	Above the river and road	Working
7 no. Ghoradharp Union	08 nos.	Atapara, Dokholpur, Sabanghat, Haripur, Poliajani, Mirzapur, Choraigachi	Above the river and the road	Working
8 no. Bashchora Union	06 nos.	Jigatola, Boithamari, Boiroitamari, Kasharupara, Bototla Jamira	Above the swamp and the road	Working
9 no. Ranagach Union	10 nos.	Banarpara, Polashtola, Chokbeltoil, Kathaltola, Khorgondi, Kumaria, Nandna	Above the canal and the river	Working
10 no. Sreepur Union	06 nos.	Chhutiarpur, Gobindapur, Kumaria	Above the canal	Working
11 no. Shahbajpur Union	20 nos.	Atabari, Shahbajpur, Koidola, Charpara, Verarpar, Beside the Land Office, Shahbajpur Purbopara, Awlai Srikrishnopur, Polashtola, Bashchora, Sawnia, Mohonpur, Pokkhamari	Above the canal and the road	Working
12 no. Teetpolla Union	11 nos.	Teetpolla vatara, Kamal Khan Bazaar, Kornipara Defulibari, Defulibari, Khakutipara, Danaikura, Jamtoli Pindarhati, Shildoria, Pindarhati, Kholifapara, Paboi	Above the river and the canal	Working
13 no. Mesta Union	13 nos.	Modbari, Sadarbari, Chander Hawra, Shaplenja, Paril, Khatia, Kalidoho, Bufulonja, Hasil, Digarbari, Koltapara, Chorpura	Above the river and the road	Working
14 no. Digpait Union	22 nos.	Koriakhana, Hatuvanga, Gupinathpur, Kuriakhali, Chhontia, Mohubir, Ghoramara, Purbopar Dighuli, Raghunathpur, Haridanga, Digpait, Taravita, Duwailpara, Mohonpur, Taravita	Above the canal and the road	Working
15 no. Rashidpur Union	07 nos.	Kuirakhali, Soniakhal, Gojariata, Koyrarpur, Chandpur	Above the river and the canal	Working

- **Culvert 580 nos.**

A brief description is given in the table below-

Union	Number	Where	Name of River/ canal	Working or not
1 no. Kendua Union	10 nos.	Above the Gobkhali canal, with the Dhopakuri rail lines, above Mouhodanga Road, above Noyapara canal, above Sonakata canal, on Gopalpur road, in front to	above canal, on Rail lines, on the road, above the canal, on the road	Working

		Khalil's HH in Jalalerpara		
2 no. Sharifpur Union	12 nos.	On Pingalhati road, Beside Sharifpur School, on the Kholishakuri road, above Ranoram dam, on Berapathalia road, beside Srirampur Hamidpur school, on Hamidpur dam, by the Roghunathpur road, on Godashimla dam, on Joyrampur road, on Shitolkusha road, on Dengargor road.	on road, on dam, on road, on road, on road, on road, on road, on road,	Working
3 no. Lakhkhir Char Union	48 nos.	on Gozaria canal, on Char Lokkhhi road, on Lakhkhir char dam, Charpara, on Baruamari Uttorpara road, on Baruamari dokkhinpara road, along ujanpara dam, along Char Jotharthopur dam, along Rayer Char dam	On the canal, on road, on dam, on road, on dam, on dam, on dam	Working
4 no. Tulshir Char Union	45 nos.	along the moddho Gozaria dam, along Rehai Gozaria dam, along Tebir Char road, along Vati Gozaria road, along Garamara road, along Tekrakandi Dobatola road, along Tulshir Char road, along Balur Char road, along Manika Char dam, along Chhoto Dobatola dam, along Kaziar Char dam, along Honumaner Char dam, along the Degree Char road, along Kaziar Char road	on dam, on dam, on road, on road, on road, on road, on road, on road, on road, on road, on dam, on dam, on road, on road	Working
5 no. Etail Union	15 nos.	On Pearpur road, On Pirgonj road, On Noyapara road, On Mulakata unmetalled road, On Rohuna road, on Etail canal, on Mirzapur canal, on Shoilerkanda road, on Dhopa Etail canal, on Gangkanda canal	On road, on road, on unmetalled road, on canal, on canal, on canal	Working
6 no. Norundi Union	20 nos.	On Nolkuri road, on Chhatiantola road, on Brommotor canal, on Norundi Dokkhinpara canal, on Aulia Teghuri canal, on Bondoroaha road, on Bonpara road, on Mohishuda canal, on Noyapara canal, on Mirapur canal, on Hindupara road, on Chander Char road, on Beelpara road	On road, on road, on canal, on canal, on canal, on canal, on canal, on canal, on canal, on canal	Working
7 no. Ghoradhapa Union	20 nos.	on road attached to Varoakali bazaar, on Madarpur road, with Titholia school, on Ghoradhapa road, on Rajapur road, on Rajapur unmetalled road, on Helencha road, on Yeasin Morr road, on Madarpur road, on Subarnokhila road, on Gopalpur road, on Joka road, on Mirjapur road, on rajapur road, on Gozaria road	On road, On road, On road, On road, On road, On road, On road, On road, On road, On road,	Working
8 no. Bashchora Union	56 nos.	along the Lahirikanda road, along Beltia road, along Mohonpur road, along Nababpur road, along Faridpur road, along Kasharupara road, along Boroitola road, along Jhaola road, along Boithamari road, along Jigatola road, along Jamira road, along Bototla road, along Bashchora road	On road, On road, On road, On road, On road, On road, On road, On road, On road, On road, On road, On road, On road	Working

		Digpait road, on Tararvita canal, on Chadpur road, on Matarpara canal, on Gupinathpur road, on Hatuvanga road, On Chhontia canal, on Duwailpara road	on road, on canal, on road, on canal, on road, on canal, on road, on canal,	
15 no. Rashidpur Union	20 nos.	On the road attached to Rahim Uddin's HH at Atabari, Attached to Muslim Sarker's HH at Kuirakhali, on Ramdebbari unmetalled road, On Sankarpur unmetalled road, Pakuilla road, on the East of Pakuilla School, road, On the road to Pakuilla Kitab, Beside Bastutola Kuia Beel (swamp), on the road east to the Tulshipur Bazaar, On the unmetalled road to Sengua Kader's HH, on the unmetalled road to Gol Mamun's HH at Noyapara, on unmetalled road to Atapara, on the unmetalled road attached to Member of Koyrarpar, On unmetalled road to Shimultoli Sutabari	On metalled road, On metalled road, On metalled road, On metalled road, On metalled road, On unmetalled road, On unmetalled road, On unmetalled road, On unmetalled road, On unmetalled road, On unmetalled road, On unmetalled road,	Working
Total # of Bridge and Culvert is 724				

- Roads:**

Union-wise mettaled roads, brick-built roads and unmettaled roads are shown individually in the table below:

- Description of mettaled roads:**

Union	KM	From where to where	Height	Area free from Flood (KM)
1 no. Kendua Union	7 km	Kachashora (tubewelpar) to khamarpara , 3 km Gopalpur to Narkeli Turn , 3 km Kenduya Bazar to Noyapara end. 1 km	8 fit 7 fit 7 fit	1 km 3 km 0.5 km
2 no. Sharifpur Union	20 km	UP office to Vola Pingolhati. 5 km Gobindonagar to godashimla. 2 km Hamidpur to godashimla bazar. 5 km Joyrampur to godashimala. 4 km Baje chandi to ronorampur. 4 km	9 fit 8 fit 6 fit 6 fit 6 fit	1 km 1 km 2 kms 1 km 0.5 km
3 no. Lakhkhir Char Union	25 km	Meher Uddin Home charpara to Lakhirchar. 20 km Piyar dofadar home to nandina ferighat. 5 km	8 fit 6 fit	1 km 1 km
4 no. Tulshir Char Union	26 km	Doshani river brigde from dobatola tulshirchar moddho para, 4 km Tikrakandi UP office to tekpara 4 km, Tikrakandi Primary school from eidgah filed, 4 km, Vatigojariya from apara hazrat house, 3 km	6 fit 6 fit 6 fit 5 fit	1 km 2 km 1 km 0.5 km
5 no. Etail Union	13 km	Shilerkanda to fultola school, 4 km Boiholi from katakhal par to johurul house, 3 km Bokultola bazaar to domdona buyalmari, 4 km Katolsa to Brmmotor ,2 km	6 fit 5 fit 6 fit 6 fit	4 km 1 km 2 km 0.5 km
6 no. Norundi Union	14 km	Norundi to Karnir bazaar, 5 km Norundi to Gopalpur, 5 km Norundi to Hazipara, 4 km	6 fit 5 fit 5 fit	3 km 2 km 1 km
7 no. Ghoradhap Union	6 km	Varoyakali bazaar to somir uddin house 2 km Madarapur to Thithaliya High school, 2 km Ghoradhap to rajapur, 2 km	6 fit 5 fit 5 fit	2 km 1 km 0.5 km

8 no. Bashchora Union	14 km	Lahirikandi to Nobabpur Jolil chairman House, 5 km Gopalpur to bashchora, 9 km	5 fit 5 fit	1 km 3 km
9 no. Ranagach Union	31 km	Nandina Nodir par to banar par, 6 km Nandina to Polastola, 10 km Chok beltoli to Sebatoli, 3 km Nandina to Kathaltola, 10 km Khorgondi to Collage road, 2 km	6 fit 5 fit 5 fit 5 fit 5 fit	0.5 km 5 km 0.5 km 3 km 0.5 km
10 no. Sreepur Union	11 km	Polastola brigde to Senguya piyar House, 7 km Polastola turn to bytekamari dakshin simana , 4 km	5 fit 5 fit	4 km 1 km
11 no. Shahbajpur	17 km	UP office to Titpolla Bissoroad, 12 km UP office - Bhumi office to Roshidpur, 5 km	5 fit 4 fit	5 km 7 km
12 no. Teetpolla Union	20 km	Bamonji Biler Brigde to Titpolla Shabajpur turn, 5 km Kamalkhan turn to Kornipara, 3 km Titpolla Bus stand to Pugloi gram, 7 km Kandarpara jor pukur to Pugloi , 5 km	4 fit 5 fit 5 fit 6 fit	1 km 2 km 4 km 2 km
13 no. Mesta Union	3 km	Tofsil Office Gopalpur from Charpara Eidgah Bricks Vata, 3 km	8 fit	3 km
14 no. Diggait Union	5 km	Sontiya turn to Khoriwala Brigde , 5 km	8 fit	5km
15 no. Rashidpur Union	14 km	Sheguya to Ram devbari four road, 8 km. Koirakhali to Ram devbari four road, 6 km	5 fit 5 fit	6 km 1 km

• **Description of Roads made of bricks (HBB)**

Union	KM	From where to where	Height	Area free from Flood (KM)
2 no. Sharifpur Union	9 km	Shorifpur to belal chairman House, 5 km Belal chairman house to ghoda shimla, 2 km Shorifpur to rail line, 1 km Baje chandi to rail line, 2 km	5 fit 5 fit 6 fit 5 fit	1 km 0.5 km 1 km 2 km
4 no. Tulshir Char Union	2 km	Tibir char to anondo bazaar, 1 km Anondo bazaar to nasir master house, 1 km	6 fit 5 fit	0.5 km 0.5 km
5 no. Etail Union	1 km	Sholerkanda to Pirbari swichgate , 1 km	4 fit	0.5 km
7 no. Ghoradhapp Union	2 km	Helencha madrasha ti helencha jame mosjid, 2 km	4 fit	0.5 km
8 no. Bashchora	3 km	Lahiri kanda to asraf House, 3 km	4 fit	0.5 km
9 no. Ranagach Union	10 km	Nekjan School to sobhan mill, 3 km Nejkan road to rohim member house, 2 km Banarer par to kumariya bazaar, 4 km Banar par from Thanda master home , 1 km	4 fit 4 fit 4 fit 4 fit	0.5 km 0.5 km 1 km 0.5 km
10 no. Sreepur Union	5 km	Sreepur Kumaria turn from kesobpur, 5 km	4 fit	1 km
11 no. Shahbajpur Union	13 km	Shabajpur UP office from roshidpur, 13 km	5 fit	5 km
12 no. Teetpolla Union	2 km	Tithpolla village road from satkuda bill, 1 km Kamalkhan turn to kajla bill, 0.5 km Ruposhipara road to shenai bill, 0.5 km	4 fit 4 fit 4 fit	0.5 km
15 no. Rashidpur Union	5 km	Soniakhali brigde to ramdev bari kazipara, 5 km	5 fit	2 km

- **Description of non-metalled Roads**

Union	KM	From where to where	Height	Area free from Flood (KM)		
1 no. Kendua Union	47 km	Ponditpara turn to degunipara last border,1km	4 fit	0.5 km		
		Khamar para turn to konapara, 1km	3 fit	0.5 km		
		Khamar bari eidgah filed ti azizol house,1km	3 fit	0.5 km		
		Kenduya station to dhorbari, 1km	4 fit	0.5 km		
		Aziz house to dilu mondol house, 1km	3 fit	1 km		
		Kenduya railgate to shonakhatha khamar,1km	4 fit	0.5 km		
		Kenduya railgate to satkuda village,1km	3 fit	0.5 km		
		Satkuda to shonakhatha last border, 2km	3 fit	0.5 km		
		Osom member house to murad eng: house, 1km	3 fit	0.5 km		
		Kutamoni rail line to kutmoni babor house,2km	4 fit	0.5 km		
		Kutamoni kholilhata aziz house to nuru house, 2km	3 fit	1 km		
		Nuru house to utor switchgate bazaar,3km	4 fit	0.5 km		
		Kutamoni school to nakati akher molla house, 4km	4 fit	1 km		
		Banu hazi house to nondo house, 1km	3 fit	0.5 km		
		Kalanohor turn bichtia para tunrn, 4km	4 fit	1 km		
		Molla para turn south paka road,2km	3 fit	0.5 km		
		Kuchgor paka road turn to bichtia para,4km	4 fit	1 km		
		Kachasora hoji mondol house to BATC, 3km	4 fit	1 km		
		Binondo para doctor house to beltiya madrasa, 2km	3 fit	0.5 km		
		Binondiya paka road to fothepur, 2km	4 fit	0.5 km		
		Abul munshi house to goher para, 2km goher para to purbo paka road, 1km, par para petrol pump to mobarok house 3km, Kumar para from fothepur to salam house, 3km	3 fit	1 km		
		Bagmara cmb road to purbo narkeli , 2km	4 fit	0.5 km		
		Molla para hannan chairman house to parpara, 2km	4 fit	0.5 km		
		2 no. Sharifpur Union	34 km	Dehorampur to rogunathpur, 4km	3 fit	2 km
				Dengargor to bera pathalia , 3km	4 fit	1 km
				Kholishakuri to anontobari , 4km	3 fit	1 km
Hamidpur to Kholishakuri, 3km	4 fit			1 km		
Taltola to nimacha bill , 2km	3 fit			0.5 km		
Sham mukul bazaar to dengargor, 3km	3 fit			1 km		
Sham fojil shop to hamidpur big house, 2km	4 fit			0.5 km		
Baje chandi to romjanpur, 2km	3 fit			0.5 km		
Kismot shorifpur to bagali, 2km	3 fit			2 km		
Mirzapur to rangamatia, 4km	3 fit			2 km		
Shitolkusha to rampura, 3km	3 fit			1 km		
Arifpur to gobindobari , 2km	4 fit	0.5 km				
3 no. Lakhkhir Char Union	21 km	Alom house to sattar house, 5km	3 fit	2 km		
		Alom house to asa house, 3km	3 fit	1 km		
		Baruamari samsul house to giyas house, 3km	3 fit	2 km		
		Hira minister house to banar par brigde, 4km	4 fit	2 km		
		Mojur house to julhas member house, 3km	3 fit	1 km		
		Asa house to nandina fare ghat, 3km	3 fit	1 km		

4 no. Tulshir Char Union	48 km	Anondo bazaar to degrirchar fare ghat, 10km Anondo bazaar to bochura ghat, 5km Bodormarighat to jamal chairman house, 4km Moddho gojaria to baghchar eidgah field, 2km Vati gojaria ti nasir master house, 3km Mostofa member house ti garamara hajipara, 2km Khoka muktijoddha house to satiyantola, 4km Goramara hammed mondol house bahar member house, 2km Tikrakandi muslim mill to satiyantola, 4 km Tikrakandi khirul house to river par, 2 km Mirbari ti norundi ghat, 3 km Humayoun char ti hatimara, 3 km Fareghat to hatimara, 4 km	5 fit 3 fit 4 fit 3 fit 4 fit 4 fit 3 fit 4 fit 3 fit 4 fit 4 fit 3 fit 3 fit	6 km 2 km 1 km 0.5 km 1 km 0.5 km 1 km 0.5 km 1 km 0.5 km 0.5 km 0.5 km 0.5 km
5 no. Etail Union	21 km	Jagoroni bazaar to bromme to monkanda, 5 km Fultola to chairman house to forid member house, 3 km Forid member house to mulakata union, 4 km Bokultola to noyapara brige, 4 km Domdoma to mithu kandi ti jagori bazaar brigde , 5 km	4 fit 3 fit 4 fit 3 fit 3 fit	1 km 1 km 2 km 1 km 2 km
6 no. Norundi Union	26 km	Hindupara to varoyakali bazaar , 7 km Norundi hajipara shoiler kanda, 5 km Taragonj bazaar to athalia joka, 10 km Satiyantola to baluchar, 4 km	4 fit 5 fit 4 fit 4 fit	3 km 3 km 4 km 1 km
7 no. Ghoradhap Union	25 km	Rajapur to horipur to madarpur, 10 km Madarpur to subornokhila, 5 km Gopalpur to helencha, 2 km Joka to dokholpur, 2 km Mirzapur to boro gojaria, 3 km Rajapur to dokholpur, 1 km Char magura to dokholpur, 2 km	5 fit 4 fit 3 fit 3 fit 4 fit 3 fit 3 fit	4 km 2 km 0.5 km 0.5 km 1 km 0.5 km 0.5 km
8 no. Bashchora Union	21 km	Lahirikanda to eidgah field to jamira bazaar , 9 km Lahirikanda to mohonpur boka member house, 4 km Kasharupara to jolil chairman house, 3 km Jigatola to sowraghat, 5 km	4 fit 3 fit 4 fit 3 fit	4 kms 2 kms 1 kms 2 kms
9 no. Ranagach Union	19 km	Thanda master house to rohim member house, 3 km Rohim house to kumaria bazaar , 4 km Banarpar to river site kumaria, 3 km Banarpar to beltoli, 2 km Angur master house to polashtola school, 4 km Dulal mohori house to kumaria khal , 3 km	3 fit 4 fit 4 fit 3 fit 3 fit 4 fit	1 km 2 km 0.5 km 0.5 km 2 km 0.5 km

10 no. Sreepur Union	50 km	Awomatol brige to chohotto brige, 4 km	3 fit	1 km
		Polashkura jumur house to valuka bahadur house, 3 km,	4 fit	1 km
		Polashkura samsul master house to chohtto bazaar, 4 km,	4 fit	2 km
		Shalika khal to big khal, 3 km.	4 fit	0.5 km
		Sreepur kumaria turn to pokkhimari brige, 5 km	4 fit	2 km
		Sreepur rouf master house to changari house, 4 km	3 fit	1 km
		Sreepur kumaria riaz bepari house to publeger, 2 km	3 fit	0.5 km
		Sreepur kumaria bazaar to shofi doctor house, 1 km	4 fit	0.5 km
		Kesobpur lotif house to surer house, 2 km	3 fit	0.5 km
		Bisnobpur rohim house to entaz house, 1 km	3 fit	0.5 km
		Khadem turn to adabor house, 2 km	3 fit	0.5 km
		Doripara brige to gobindopur turn, 1 km	3 fit	0.5 km
		Tarakandi razzak house to roshid house, 2 km	3 fit	0.5 km
		Tarakandi hatem house to khadem house, 1 km	4 fit	0.5 km
		Matikhola abul member house to mokles house, 2 km	3 fit	0.5 km
		Matikhola hormuj house to roshid master house, 1 km	3 fit	0.5 km
		Mathikhola eidgah field ti doctor housem, 2 km	3 fit	0.5 km
		bytekamari chan mojibor house to mokles house, 1 km	3 fit	0.5 km
		Doripara bazaar to bowalmari , 1 km	3 fit	0.5 km
		Fothepur charpara to pukurpar lasr head, 2 km	4 fit	0.5 km
11 no. Shahbajpu r Union	26 km	Kumaira brige to sotiyapar bazaar , 1 km	3 fit	0.5 km
		Kesobpur to vagary hossen house, 2 km	3 fit	0.5 km
		Gobindopur bazaar to moksed munshi house, 1 km	3 fit	0.5 km
		Salatpur haque house to haluya bazaar chohtto brige, 2 km	3 fit	0.5 km
			3 fit	0.5 km
			4 fit	0.5 km
			3 fit	0.5 km
12 no. Teetpolla Union	33 km	Atabari to shabajpur montu house, 4 km	3 fit	2 km
		Shabajpur haidar house to koidola, 5 km	4 fit	2 km
		Koidola chairman house to belayed house, 4 km	3 fit	1 km
		Charpara to Verar par, 3 km	4 fit	1 km
		Shabajpur hazrat house to pokkhimari, 4 km	4 fit	2 km
13 no. Mesta Union	21 km	Awalai sreekrisnopur to mohor house, 2 km	3 fit	0.5 km
		Bashchora to sawniya, 4 km	3 fit	1 km
		Defulibari nobab doctor house to kornipara, 5 km	4 fit	2 km
		Kamalkhan bazaar to narayonpur patilkura, 5 km	3 fit	2 km
		Pindarhati school to kastosingha village last, 9 km	4 fit	4 km
		4 fit	2 km	
		4 fit	2 km	
		4 fit	2 km	
		4 fit	2 km	

14 no. Digpait Union	63 km	Moynar turn to hatuvanga, 4 km	3 fit	1 km
		Moynar turn to hajibari to hatuvanga, 2 km	4 fit	1 km
		Gopinathpur primary school to sohidulla house, 2 km	4 fit	2 km
		Gopinathpur jomi member house to khalek member house, 3 km	3 fit	0.5 km
		Sonkorpur bazaar to gofur haji house, 3 km ,	3 fit	0.5 km
		Gofur haji house to sonatiya bazaar, 2 km	4 fit	2 km
		Mohobir brige to khalek master house, 3 km	3 fit	0.5 km
		Tarar vita mosjid to nadrakhal, 3 km	3 fit	0.5 km
		Matarpara hai house to digpaite collage, 2 km	4 fit	1 km
		Tararvita kalam master house to gofur master house, 2 km	4 fit	1 km
		Duael para baida sorujer house to mega dewani house, 2 km	4 fit	2 km
		Duael para baises sorujer hatuvanga, 3 km	4 fit	0.5 km
		Duaelpara samsul house to ohir house, 3 km	3 fit	0.5 km
		duealpara akhir member house to romjan house, 1 km	4 fit	0.5 km
		Duealpara ziaul member house to noyapara, 4 km	3 fit	1 km
		Noyapara afzal house to charpara, 3 km	3 fit	1 km
		pechamanik village to rogunathpur diguli, 4 km	4 fit	2 km
		Rogunathpur diguli to jamtoli, 2 km	3 fit	0.5 km
		Ramji mosjid to eidgah field, 2 km	3 fit	1 km
		Rogunathpur to jowaner para , 2 km	3 fit	2 km
		Horidrata mosjid to jowanerpara, 3 km	4 fit	0.5 km
		Ghoramara brige to haji afsar ali house, 3 km	4 fit	0.5 km
		Mohonpur bazaar to kandor brige, 1 km	4 fit	0.5 km
		Mohonpur fojor shek turn to haidar house, 4 km	4 fit	0.5 km
			3 fit	1 km
15 no. Rashidpur Union	69 km	Sonkorpur bazaar to ramdevbari , 4 km	4 fit	1 km
		Sordar amir house to nasir house	3 fit	2 km
		Moslim sarkar house to bottola,	3 fit	0.5 km
		Ramdev kazibari to kuirakhali, 2 km	4 fit	1 km
		Pakula vangaghat to mokbul house, 2 km	3 fit	2 km
		Kitab house to salam mohori house, 3 km	3 fit	0.5 km
		Bambutola to kuiya bil, 3 km	4 fit	0.5 km
		saj mahmud house to ulli bil, 4 km	4 fit	0.5 km
		pakula golam mondol house ajgor house, 3 km	4 fit	0.5 km
		Pakula vangaghat to gojari ata vanga brige, 2 km	4 fit	1 km
		Vangabrige to sordar house last border, 3 km	4 fit	1 km
		Tulshipur bazaar meat hati to hasu doctoe house	4 fit	2 km
		Tulshipur senguya road kader house to sakup	3 fit	0.5 km
		Noyapara goal mamud house to keramot house, 3 km	4 fit	1 km
		Khettripara abul house to roshidpur high school, 3 km	3 fit	2 km
		Roshidpur four road to koyrarpar brige, 3 km	4 fit	0.5 km
		Chadpur brige to chairman chamber, 2 km	3 fit	1 km
		Khettripara shuchar house to main road, 2 km	4 fit	0.5 km
		koyrarpar brige to keramot member house, 4 km	3 fit	0.5 km
		Noyapara gugur house to kalam house, 3 km	3 fit	0.5 km
		Gonapara jalal mojobor house to mathpara, 2 km	4 fit	1 km
		noyapara noldoli bill to elahi bazaar , 3 km	4 fit	1 km
		elahi bazaar to keramot member house, 3 km	4 fit	2 km
		Kenduya bazaar to shimultoli, 3 km	4 fit	0.5 km
			3 fit	1 km
			4 fit	1 km
			3 fit	2 km

Source of information: 1. Upazilla, Pourosova & UP Sectery.
2. Md. Tufajul hossen, Chariman, roshidpur Union, Mobile-01725759228

• **Irrigation System:**

Union	# of Deep Teubewels	# of Deep Hand Pumps	# of Deep Shallow Machines	Description of Irrigation System
1 no. Kendua Union	20 nos.	130 nos.	286 nos.	Irrigation System: The Sadar Upazila of Jamalpur district is an agriculture based area. People of this area use shallow machine and deep-tubewel for irrigation. They cultivate crops with the help of shallow machine. In the IRRI season, all farmers use shallow machine for irrigation in their fields for 4 months. They follow the same method during the BORO season too. In the same way they use deep-tubewel for cultivation of crops in the fields.
2 no. Sharifpur Union	55 nos.	210 nos.	260 nos.	
3 no. Lakhkhir Char Union	00	320 nos.	234 nos.	
4 no. Tulshir CharUnion	01 nos.	330 nos.	215 nos.	
5 no. Etail Union	39 nos.	110 nos.	260 nos.	
6 no. Norundi Union	31 nos.	80 nos.	222 nos.	
7 no. GhoradhapUnion	45 nos.	240 nos.	210 nos.	
8 no. Bashchora Union	48 nos.	230 nos.	190 nos.	
9 no. Ranagach Union	39 nos.	140 nos.	304 nos.	
10 no. Sreepur Union	44 nos.	320 nos.	160 nos.	
11 no. Shahbajpur Union	46 nos.	210 nos.	301 nos.	
12 no. Teetpolla Union	15 nos.	240 nos.	260 nos.	
13 no. Shahbajpur Union	10 nos.	200 nos.	245 nos.	
14 no. Digpait Union	11 nos.	250 nos.	240 nos.	
15 no. Rashidpur Union	26 nos.	180 nos.	240 nos.	
Sadar Pourosova	39 nos.	264 nos.	20 nos.	
Total=	469 nos.	3454 nos.	5255 nos.	

• **Market places:**

Number of Market	Union	Name of place and fixed day		# of Shops	Associations
		Place	Day		
3 nos	1 no. Kendua Union	Kendua	Thursday & Monday	500 nos.	Bonik club
		Madhur	Friday & Tuesday	80 nos.	Bonik club
		Narkeli	Sunday & Wednesday	90 nos.	Bonik club
2 nos	2 no. Sharifpur Union	Godashimla	Sunday & Wednesday	250 nos.	Bazar club
		Sharifpur	Tuesday & Thursday	120 nos.	Bonik club
1 nos	3 no. Lakhkhir Char Union	Baruamari	Thursday	100 nos.	Bonik club
2 nos	4 no. Tulshir CharUnion	Ananda Nagar	Sunday & Thursday	30 nos.	Akota club
		Tikrakandi	Friday & Tuesday	35 nos.	Chir club
3 nos	5 no. Etail Union 6 no. Norundi Union 7 no. GhoradhapUnion	Etail	Sunday & Thursday	120 nos.	Bazar club
		Shoyler Kanda	Friday & Tuesday	80 nos.	Bonik club
		Jamtoli	Sunday & Wednesday	70 nos.	Bonik club
1 nos	8 no. Bashchora Union	Norundi	Monday & Thursday	400 nos.	Bonik club
3 nos	5 no. Etail Union 6 no. Norundi Union 7 no. GhoradhapUnion	Gopalpur	Friday & Monday	500 nos.	Mitali club
		Varuakali	Sunday & Wednesday	250 nos.	Mitali club
		Ghoradhap	Friday & Monday	70 nos.	Bonik club
2 nos	8 no. Bashchora Union	Lahirikanda	Saturday & Tuesday	170 nos.	Mitali club
		Bashchora	Sunday & Thursday	250 nos.	Bonik club
2 nos	9 no. Ranagach Union	Nandina	Friday & Monday	1500 nos.	Bonik club
		Moheshpur	Daily Bazaar	70 nos.	Bazar club
4 nos	10 no. Sreepur Union	Kumaria	Saturday & Tuesday	50 nos.	Mitali club
		Valuka	Saturday & Tuesday	70 nos.	Bazar club
		Hayatpur	Sunday & Wednesday	100 nos.	Bonik club
		Doripara	Friday & Monday	100 nos.	Bonik club
5nos	11 no. Shahbajpur Union	Pokkhimari	Sunday & Thursday	60 nos.	Bazar club
		Koidala	Monday & Wednesday	50 nos.	Mitali club
		Shahbajpur	Friday & Tuesday	100 nos.	Mitali club
		Biyara	Saturday & Tuesday	150 nos.	Bonik club
		Goneshpur	Monday & Thursday	60 nos.	Bonik club
2 nos	12 no. Teetpolla	Kamal Khan	Saturday & Tuesday	120 nos.	Mitali club

	Union	Paboi	Sunday & Wednesday	50 nos.	Bazar club
3nos	13 no. Shahbajpur Union	Hajipur	Saturday & Tuesday	400 nos.	Bonik club
		Mesta	Sunday & Wednesday	70 nos.	Mitali club
		Chander Haora	Friday & Tuesday	60 nos.	Bazar club
1 nos	14 no. Digpait Union	Chhontia	Friday & Tuesday	200 nos.	Bonik club
5 nos	15 no. Rashidpur Union	Tulshipur	Sunday & Thursday	200 nos.	Bazar club
		Chadpur	Sunday & Thursday	40 nos.	Bonik club
		Delowar	Friday & Tuesday	60 nos.	Mitali club
		Shankarpur	Wednesday & Saturday	50 nos.	Bazar club
		Elahi	Wednesday & Saturday	40 nos.	Bonik club
4 nos	Sadar Pourosova	Godashimla	Daily Market	300 nos.	Bazar club
		Jamtoli	Daily Market	200 nos.	Bazar club
		Baruamari	Daily Market	250 nos.	Bazar club
		Ranigonj	Friday & Tuesday	160 nos.	Bonik club
36 nos.	Total=	36 nos.			

Source of information:

1. Md. Belal Hossin Saker, Upazila Engineer (LGED), 01722015186
2. Md. Moazzem Hossain, Upazila Agriculture Officer, 01716777805
3. Secretaries of Upazila, Municipality and Unions

1.4.2 Social Resources:

• Households:

Union	Types of HHs	Materials the Houses made of	Total # of HHs	Rooms	
				Kacha Rooms	Paaka Rooms
1 no. Kendua Union	Kacha & Pucca	Brick, Sand, Rod, Cement, Timber, Bamboo, Tin	8796	7916	880
2 no. Sharifpur Union	Kacha & Pucca	"	32061	28854	3206
3 no. Lakhkhir Char Union	Kacha & Pucca	"	26100	22185	3915
4 no. Tulshir Char Union	Kacha & Pucca	"	18666	16799	1867
5 no. Etail Union	Kacha & Pucca	"	17952	16156	1796
6 no. Norundi Union	Kacha & Pucca	"	20799	18719	2080
7 no. Ghoradharpur Union	Kacha & Pucca	"	19659	16710	2949
8 no. Bashchora Union	Kacha & Pucca	"	20823	18740	2083
9 no. Ranagach Union	Kacha & Pucca	"	29268	24877	4391
10 no. Sreepur Union	Kacha & Pucca	"	19344	17409	1935
11 no. Shahbajpur Union	Kacha & Pucca	"	29991	26992	2999
12 no. Teetpolla Union	Kacha & Pucca	"	25101	22590	2510
13 no. Shahbajpur Union	Kacha & Pucca	"	24291	21862	2429
14 no. Digpait Union	Kacha & Pucca	"	26676	24008	2667
15 no. Rashidpur Union	Kacha & Pucca	"	23031	20727	2304
Sadar Pourosova	Kacha & Pucca	"	67690	20307	47383
Total=			410248	316935	85394

- **Water:**

Name of Union	Number of tubewells	Number of working tubewells	Number of Collapsed tubewells	Above the flood level	Usable during flood	Percentage of inhabitants using tubewell water
1 no. Kendua Union	3134 nos	3044 nos	90 nos	288 nos	3890 nos	100%
2 no. Sharifpur Union	10451nos	10406 nos	45 nos	4180 nos	6270 nos	100%
3 no. Lakhkhir Char Union	5719 nos	5686 nos	73 nos	3700 nos	2019 nos	100%
4 no. Tulshir CharUnion	5790 nos	5700 nos	90 nos	4700 nos	1000 nos	100%
5 no. Etail Union	5066 nos	5016 nos	50 nos	2400 nos	2616 nos	100%
6 no. Norundi Union	6888 nos	6843 nos	45 nos	3420 nos	3423 nos	100%
7 no. GhoradhaphUnion	6000 nos	5933 nos	67 nos	2500 nos	3433 nos	100%
8 no. Bashchora Union	6141 nos	6104 nos	37 nos	2441 nos	3663 nos	100%
9 no. Ranagach Union	9460 nos	9430 nos	30 nos	5675 nos	3784 nos	100%
10 no. Sreepur Union	5672 nos	5600 nos	72 nos	2300 nos	3300 nos	100%
11 no. Shahbajpur Union	8200 nos	8000 nos	200 nos	4000 nos	4000 nos	100%
12 no. Teetpolla Union	6650 nos	6500 nos	150 nos	3300 nos	3200 nos	100%
13 no. Shahbajpur Union	4134 nos	4044 nos	90 nos	244 nos	3890 nos	100%
14 no. Digpait Union	8200 nos	8000 nos	200 nos	4000 nos	4000 nos	100%
15 no. Rashidpur Union	7377 nos	7300 nos	77 nos	3100 nos	4200 nos	100%
Sadar Pourosova	33845nos	33045 nos	800 nos	1000 nos	32045 nos	

- **Drainage System:**

Union	# of sanitary Latrine	# of sanitary Latrine above flood level	# of usable sanitary Latrine during flood	Percentage of users of sanitary Latrine
1 no. Kendua Union	7907 nos	1760 nos	6147 nos	80%
2 no. Sharifpur Union	5856 nos	2930 nos	2926 nos	70%
3 no. Lakhkhir Char Union	6500 nos	3852 nos	2648 nos	70%
4 no. Tulshir Char Union	5870 nos	4522 nos	1348 nos	70%
5 no. Etail Union	5288 nos	2599 nos	2689 nos	56%
6 no. Norundi Union	4490 nos	2200 nos	2290 nos	70%
7 no. Ghoradhaph Union	6347 nos	1931 nos	4416 nos	70%
8 no. Bashchora Union	5490 nos	3200 nos	3290 nos	70%
9 no. Ranagach Union	9638 nos	7277 nos	2361 nos	56%
10 no. Sreepur Union	6672 nos	3200 nos	3472 nos	70%
11 no. Shahbajpur Union	8400 nos	4100 nos	4300 nos	70%
12 no. Teetpolla Union	8200 nos	4100 nos	4100 nos	80%
13 no. Mesta Union	8907 nos	1760 nos	7147 nos	70%
14 no. Digpait Union	8400 nos	4100 nos	4300 nos	80%
15 no. Rashidpur Union	7400 nos	3100 nos	4300 nos	70%
Sadar Pourosova	33845 nos	4800 nos	29045 nos	90%

- **Educational Institution/Library:**

Brief description on Govt. Registered Primary Schools-230nos, High Schools- 85 nos., Madrasahs-37 nos., Colleges-09 nos., Library-14 nos., in the upazila/ unions....

- Brief description on Govt. Registered Primary Schools-230 nos. In between Kendua Union12 nos, Shorifpur Union 14nos, Laxmirchar Union 11nos, Tulshirchar Union 11nos, Itail Union 13nos, Nurundhi Union 13nos, Ghoradhaph Union 14nos, Bashachara Union 10nos, Ranagach Union 16nos, Sreepur Union 11nos, Shahbajpur Union 13nos, Teetpolla Union13nos, Mesta Union13nos, Digpait Union 15nos, Rashidpur Union 13nos, Sadar Pourosova 38nos.
- Brief description on High Schools- 85 nos. In between Kendua Union4 nos, Shorifpur Union 4nos, Laxmirchar Union 4nos, Tulshirchar Union 4nos, Itail Union 4nos,

Nurundhi Union 5nos, Ghoradhaph Union 5nos, Bashachara Union 6nos, Ranagach Union 5nos, Sreepur Union 4nos, Shahbajpur Union 7nos, Teetpolla Union 5nos, Mesta Union 6nos, Digpait Union 4nos, Rashidpur Union 6nos, Sadar Pourosova 8nos.

- Brief description on Madrashes-37 nos. In between Kendua Union 1 nos, Shorifpur Union 2nos, Laxmirchar Union 2nos, Tulshirchar Union 1nos, Itail Union 2nos, Nurundhi Union 3nos, Ghoradhaph Union 2nos, Bashachara Union 2nos, Ranagach Union 3nos, Sreepur Union 2nos, Shahbajpur Union 3nos, Teetpolla Union 2nos, Mesta Union 2nos, Digpait Union 5nos, Rashidpur Union 4nos, Sadar Pourosova 1nos.
- Brief description on Colleges-09 nos. In between Nurundhi Union 1nos, Teetpolla Union 1nos, Mesta Union 1nos, Rashidpur Union 1nos, Sadar Pourosova 5nos.
- Brief description on Library-14 nos. In between Kendua Union 1 nos, Shorifpur Union 1nos, Laxmirchar Union 1nos, Itail Union 1nos, Nurundhi Union 1nos, Bashachara Union 1nos, Ranagach Union 1nos, Sreepur Union 1nos, Shahbajpur Union 1nos, Teetpolla Union 1nos, Mesta Union 1nos, Rashidpur Union 1nos, Sadar Pourosova 2nos.
- **Religious Institution: Mosques 1099 nos; Temple 45 nos; Church 2 nos; Pagoda 1nos.**
 - 1 no. Kendua Union 73 nos Mosques, Temple 3 nos.
 - 2 no. Sharifpur Union 83 nos Mosques, Temple 3 nos.
 - 3 no. Lakhkhir Char Union 51 nos Mosques.
 - 4 no. Tulshir Char Union 50 nos Mosques.
 - 5 no. Etail Union 54 nos Mosques.
 - 6 no. Norundi Union 43 nos Mosques, Temple 3 nos.
 - 7 no. Ghoradhaph Union 58 nos Mosques, Temple 3 nos.
 - 8 no. Bashchora Union 72 nos Mosques.
 - 9 no. Ranagach Union 81 nos Mosques, Temple 4 nos.
 - 10 no. Sreepur Union 48 nos Mosques, Temple 1 nos, Church 2 nos.
 - 11 no. Shahbajpur Union 80 nos Mosques, Temple 1 nos.
 - 12 no. Teetpolla Union 73 nos Mosques, Temple 3 nos.
 - 13 no. Mesta Union 63 nos Mosques, Temple 1 nos.
 - 14 no. Digpait Union 72 nos Mosques, Temple 5 nos.
 - 15 no. Rashidpur Union 66 nos Mosques, Temple 2 nos.
 - Sadar Pourosova 135 nos Mosques, Temple 9 nos.
- **Grounds for Religious Assembly (Eidgah)**

289 nos Govment and Non-govment Grounds for Religious Assembly (Eidgah) in jamalpur sadar upazila.

- 1 no. Kendua Union Eidgah 23 nos.
- 2 no. Sharifpur Union Eidgah 11 nos.
- 3 no. Lakhkhir Char Union Eidgah 7 nos.
- 4 no. Tulshir Char Union Eidgah 16 nos.
- 5 no. Etail Union Eidgah 7 nos.
- 6 no. Norundi Union Eidgah 11nos.
- 7 no. Ghoradhaph Union Eidgah 20nos.
- 8 no. Bashchora Union Eidgah 7 nos.
- 9 no. Ranagach Union Eidgah 15 nos.
- 10 no. Sreepur Union Eidgah 17 nos.

- 11 no. Shahbajpur Union Eidgah 21 nos.
- 12 no. Teetpolla Union Eidgah 23 nos.
- 13 no. Mesta Union Eidgah 21 nos.
- 14 no. Diggait Union Eidgah 24 nos.
- 15 no. Rashidpur Union Eidgah 21 nos.
- Sadar Pourosova Eidgah 45 nos.

• **Health Service:**

Union	Name of health Service provider	Is there any H&FWC	Is there any Govt. Health Complex	Number of Health Service	Location	Number of Doctor/ Health Assistants	Number of Nurse	Standard of Health Service
1 no. Kendu a Union	Community Clinic	1nos	4nos	5nos	Kenduya	1nos	No availabe	Counseling with ANC, PNC and others patients
					Taherpar	1nos		
					Kalabaho	1nos		
					Jalalerpara	1nos		
					Binonder	1nos		
2 no. Sharifpur Union	Community Clinic	1nos	1nos	2nos	Sorifpur Bazar	1nos	No availabe	Counseling with ANC, PNC mothers
					Sorifpur	1nos		
						1nos		
3 no. Lakhkhir Char Union	Community Clinic	Have 1	No availabe	1nos	Babuamari	1nos	No availabe	Counseling with ANC, PNC mothers
						1nos		
4 no. Tulshir Char Union	Community Clinic	Have 1	Have 4	5nos	Tikrakan di	1nos	No availabe	Counseling with ANC, PNC mothers
					Kajiar char	1nos		
					Dobatola	1nos		
					Garamara	1nos		
					Humayu	1nos		
5 no. Etail Union	Community Clinic	Have 1	Have 1	2nos	Soilerkanda	1nos	No availabe	Counseling with ANC, PNC mothers
					Soilerkanda	1nos		
6 no. Norundi Union	Community Clinic	Have 1	No availabe	1nos	Nurundi	1nos	No availabe	গ Counseling with ANC, PNC mothers
						1nos		
7 no. Ghoradhap	কমউনিটি ক্লিনিক	Have 1	No availabe	1nos	Varuakh ali bazar	1nos	No availabe	Counseling with ANC, PNC
						1nos		
8 no. Bashchora Union	Community Clinic	Have 1	Have 3	4nos	mohonpu	1nos	No availabe	Counseling with ANC, PNC
					Foridpur	1nos		
					Jhaura	1nos		
					Jamira	1nos		
9 no.	Commu	Have 1	Have 3	4nos	Nandina	1nos	No	Counsel

Ranagach Union	Community Clinic				Sehorato	1nos	available	Counseling with ANC, PNC mothers
					Mohespu	1nos		
					Nandina	8nos		
10 no. Sreepur Union	Community Clinic	Have 1	No available	1nos	Kumaria Bazar	1nos	No available	Counseling with ANC, PNC mothers, Outdoor, Indoor,
11 no. Shahbajpur Union	Community Clinic	Have 1	Have 5	6nos	Sahabazpur	1nos	No available	Counseling with ANC, PNC mothers, Outdoor, Indoor,
					Pokhima	1nos		
					Koidola	1nos		
					Baschora	1nos		
					Gonespu	1nos		
					Beyara	1nos		
12 no. Teetpola Union	Community Clinic	Have 1	Have 4	5nos	Rupsi	1nos	No available	Counseling with ANC, PNC mothers, Outdoor, Indoor,
					Doherpa	1nos		
					Charsi	1nos		
					Ronoram	1nos		
					Bolorampur	1nos		
13 no. Mesta Union	Community Clinic	Have 3	Have 1	4nos	Uttar	1nos	No available	Counseling with ANC, PNC mothers, Outdoor, Indoor,
					Doyanipa	1nos		
					Gopalpur	1nos		
					Hasil	9nos		
14 no. Diggait Union	Community Clinic	Have 1	No available	1nos	Sonotia	1nos	No available	Counseling with ANC, PNC mothers, Outdoor, Indoor,
15 no. Rashidpur Union	Community Clinic	Have 1	No available	1nos	Roshidpu Vatipara	1nos	No available	Counseling with ANC, PNC mothers, Outdoor, Indoor, Emerge
Total=	76							

- **Bank:**

Number of total Banks 42 nos. (Sonali Bank Ltd- 03 nos; Krishi Bank- 08 nos; Janata Bank- 02 branches; Agrani Bank- 06 nos; Rupali Bank- 1 no; Grameen Bank- 6 branches; Pubali Bank- 2 nos; Prime Bank- 01 no; Dutch Bangla Bank- 1 no)

Union-wise description is given below-

Union	Name of Bank	Number	Location	Service provided
2 no. Sharifpur Union	Bangladesh Agriculture Bank	1nos	Sorifpur	Agri Loan is given
3 no. Lakhkhir Char Union	Bangladesh Agriculture Bank	1nos	Babuamari	Agri Loan is given
5 no. Etail Union	Agroni Bank	1nos	Piarpur	Agri and Business loan is given on small interest and Credit Function is also run.
6 no. Norundi Union	Bangladesh Agriculture Bank	1nos	Nurundi bazar	Agri Loan is given
7 no. Ghoradharp Union	Bangladesh Agriculture Bank	1nos	Varuakali bazar	Agri Loan is given
8 no. Bashchora Union	Agroni Bank	1nos	Baschora bazar	Agri and Business loan is given on small interest.
9 no. Ranagach Union	Sonali Bank	4nos	Nondina	Agri and Business loan is given
	Jonota Bank		Nondina	Agri and Business loan is given
	Bangladesh Agriculture Bank		Nondina bazar	Agri loan is given
	Pubali Bank		Nondina bazar	Agri and Business loan is given on small interest and Credit Function is also run.
10 no. Sreepur Union	Sonali Bank	1nos	Sripur kumaria bazar	Agri and Business loan is given on small interest and Credit Function is also run.
11 no. Shahbajpur Union	Agroni Bank	1nos	Sahabazpur	Agri and Business loan is given on small interest.
12 no. Teetpolla Union	Agroni Bank	1nos	Jamtola bazar	Agri and Business loan is given on small interest and Credit Function is also run.
13 no. Mesta Union	Agroni Bank	2nos	Hajipur Bazar	Agri and Business loan is given on small interest and Credit Function is also run.
	Bangladesh Agriculture Bank		Hajipur bazar	Agriculture and Business loan is given on small interest.
15 no. Rashidpur Union	Bangladesh Agriculture Bank	1nos	Tulsipur bazar	Agriculture and Business loan is given on small interest.
Sadar Pourosova	Bangladesh Agriculture Bank	13nos	Doyabari mor	Agriculture and Business loan is given on small interest.
	Jonota Bank		Sakal bazaar, Medical mor	Agri and Business loan is given on small interest and Credit Function is also run.

	Sonali Bank		Sakal bazaar, Medical mor	Agriculture and Business loan is given on small interest.
	Rupali Bank		Station road	Agri and Business loan is given on small interest and Credit Function is also run.
	Pubali Bang		Bokultola	Agri and Business loan is given on small interest and Credit Function is also run.
	National Bank		Doyabari	Agri and Business loan is given on small interest and Credit Function is also run.
	Islamic Bank		Sokal bazar	Agri and Business loan is given on small interest and Credit Function is also run.
	Duch-Bangla Bank		Sokal bazar	Agriculture and Business loan is given on small interest.
	Agroni Bank		Tomaltola	Agri and Business loan is given on small interest and Credit Function is also run.
	Uttara Bank		Tomaltola	Agriculture and Business loan is given on small interest.
	Prima Bank		Lombagas Medical road	Agri and Business loan is given on small interest and Credit Function is also run.
Total=	Branches	42		

- **Post Office**

Total number of Post Office- 58 nos

Union-wise description is given below-

Union	Name of Post Office	Location	Services
1 no. Kendua Union	4	Kendua, Kachasora, Naricalli, Soyodpur	Daily Letters are delivered and Money is also exchanged
2 no. Sharifpur Union	2	Sorifpur bazaar, Srirampur bazar	Daily Letters are delivered and Money is also exchanged
3 no. Lakhkhir Char Union	2	Char Jotharthopur, Babuamari	Emergency Letters are delivered and Money is also exchanged
4 no. Tulshir Char Union	2	Tibbir char, Dobatola	Emergency Letters are delivered and Money is also exchanged
5 no. Etail Union	2	Soilerkanda, Piarpur	Emergency Letters are delivered
6 no. Norundi Union	2	Nurundi, Amritola	Emergency Letters are delivered and Money is also exchanged
7 no. Ghoradharp Union	4	Ghoradap, Gopalpur, Boroikora, Varowakhali	Emergency Letters are delivered and Money is also exchanged
8 no. Bashchora Union	3	Laheri kanda, Baschora, Jamira	Emergency Letters are delivered
9 no. Ranagach Union	5	Nondina bazaar, Polastola, Chakbeltoil, Ranagasa	Emergency Letters are delivered and Money is also exchanged
10 no. Sreepur Union	3	Sripur Kumaria, Sental valuka, Noyapara	Emergency Letters are delivered and Money is also exchanged
11 no. Shahbajpur Union	4	Sahabazpur, Koidola, Biara, Sawna baschura	Emergency Letters are delivered and Money is also exchanged

12 no. Teetpolla Union	4	Defulibari, Paboi, Kamalkhan, Kast singa	Emergency Letters are delivered and Money is also exchanged
13 no. Mesta Union	2	Hajipur bazaar, Mesta bazar	Emergency Letters are delivered and Money is
14 no. Digpait Union	1	Sontia bazaar, Digpait bazar	Emergency Letters are delivered and Money is
15 no. Rashidpur	1	Tulsipur bazar	Emergency Letters are delivered and Money is
Sadar Pourosova	2	Bokultola, Station road	Emergency Letters are delivered and Money is
Total=	58		

- **Club/ Cultural Centers:**

Union-wise description is given in the table below-

Union	Number	Location	Social Service or Social Development Works are performed or not
1 no. Kendua Union	1	Golap pur	Perform different Social Development activities
2 no. Sharifpur	1	Hamitpur	Perform different Social
3 no. Lakhkhir Char	1	Babuamari	Perform different Social
4 no. Tulshir Char	1	Tulsipur	Perform different Social
5 no. Etail Union	3	Piarpur, Piarpur, Piarpur	Perform different Social Development activities
6 no. Norundi Union	1	Nurundi bazar	Perform different Social
7 no. Ghoradhapa Union	3	Ghoradhapa, Gopalpur,	Perform different Social Development activities
8 no. Bashchora Union	2	Lahirikanda, Baschora	Perform different Social Development activities
9 no. Ranagach Union	5	Nandir bazaar, Polashtola, Chokbeltoil,	Perform different Social Development activities
10 no. Sreepur	1	Valuka	Perform different Social
11 no. Shahbajpur Union	2	Sahabazpur bazar Koidola bazar	Perform different Social Development activities
12 no. Teetpolla Union	1	Kamalkhan bazar	Perform different Social Development activities
13 no. Mesta Union	2	Hajipur bazaar,	Perform different Social
14 no. Digpait Union	2	Sontia bazar Sahabazpur	Perform different Social Development activities
15 no. Rashidpur Union	1	Roshidpur bazar	Perform different Social Development activities
Total=	Club/ Cultural Centers 58		

• NGO/Volunteer Organizations

Sl #	Union	NGO	Working Areas	Number of participants	Duration of the projects
০১	1 no. Kendua Union	Grameen Bank	Credit Function on	3050	Continuing from 1988
			Micro-credit Function		
		BRAC	Credit	3200	Continuing from 1987
			Education	530	Continuing from 1988
			Ultra poor	1400	Continuing from 2010
			Help of human right and	750	Continuing from 2000
			Food & Agriculture programme	537	Continuing from 1988
			Seed marketing	240	Continuing from 1988
		Progress	Credit Function	2000	Continuing from 1990
			Education	690	Continuing from 1995
		ASA	Credit Function	1500	Continuing from 1989
			Education	450	Continuing from 2013
			HP Programme	250	Continuing from 2012
		DAM	Credit Function	1600	Continuing from 2005
			Unic-2	800	Continuing from 2007
			Cross border project	17000	Continuing from 2010
০২	2 no. Sharifpur Union	Grameen Bank	Credit Function on	2650	Continuing from 1988
			Micro-credit Function		
		BRAC	Credit	3200	Continuing from 1987
			Education	450	Continuing from 2000
			Ultra poor	1400	Continuing from 2010
			Help of human right and	750	Continuing from 1988
			Food & Agriculture	537	Continuing from 1988
			Seed marketing	240	Continuing from 1988
		Progress	Credit Function	2000	Continuing from 1990
			Education	690	Continuing from 1995
		ASA	Credit Function	1500	Continuing from 1989
			Education	450	Continuing from 2013
			HP Programme	320	Continuing from 2012
		Shonirv	VGD & micro-credit	430	Continuing from 2013
			Credit Function on	2780	Continuing from 1988
০৩	3 no. Lakhkhir Char Union	Grameen Bank	Micro-credit Function	2780	Continuing from 1988
		BRAC	Credit	2480	Continuing from 1987
			Education	760	Continuing from 1988
			Ultra poor	1200	Continuing from 2010
			Help of human right and	550	Continuing from 2000
			Food & Agriculture	470	Continuing from 1988
			Seed marketing	340	Continuing from 1988
		Progress	Credit Function	1300	Continuing from 1990
			Education	530	Continuing from 1995
		ASA	Credit Function	2010	Continuing from 1989
			Education	460	Continuing from 2013
			HP Programme	260	Continuing from 2012
		Sonirvo	VGD & micro-credit	1100	Continuing from 2013
০৪	4 no. Tulshir Char Union	BRAC	Credit	2880	Continuing from 1987
			Education	930	Continuing from 1988
			Ultra poor	2200	Continuing from 2010
			Help of human right and	630	Continuing from 2000
			Food & Agriculture	580	Continuing from 1988
			Seed marketing	640	Continuing from 1988

০৪	5 no. Etail Union	ASA	Credit Function	3300	Continuing from 1989
			Education	620	Continuing from 2013
			HP Programme	320	Continuing from 2012
		Gramee n Bank	Credit Function on	2340	Continuing from 1988
			Micro-credit Function		
		BRAC	Credit	2520	Continuing from 1987
			Education	360	Continuing from 1988
			Ultra poor	1220	Continuing from 2010
			Help of human right and	520	Continuing from 2000
			Food & Agriculture	537	Continuing from 1988
			Seed marketing	240	Continuing from 1988
		ASA	Credit Function	3200	Continuing from 1989
			Education	530	Continuing from 2013
			HP Programme	420	Continuing from 2012
		Sonirvo r	VGD & mricro-credit	1100	Continuing from 2013
০৬	6 no. Norundi Union	Gramee n Bank	Credit Function on	2340	Continuing from 1988
			Micro-credit Function		
		BRAC	Credit	2520	Continuing from 1987
			Education	360	Continuing from 1988
			Ultra poor	1220	Continuing from 2010
			Help of human right and	520	Continuing from 2000
			Food & Agriculture	537	Continuing from 1988
			Seed marketing	240	Continuing from 1988
		Progres s ASA	Credit Function	3200	Continuing from 1989
			Education	530	Continuing from 2013
			HP Programme	420	Continuing from 2012
			Credit Function	1300	Continuing from 1990
			Education project	530	Continuing from 1995
		Gramee n Bank	Credit Function on	3560	Continuing from 1988
			Micro-credit Function		
০৭	7 no. Ghoradha p Union	BRAC	Credit	3200	Continuing from 1987
			Education	450	Continuing from 1988
			Ultra poor	1400	Continuing from 2010
			Help of human right and	750	Continuing from 2000
			Food & Agriculture	537	Continuing from 1988
			Seed marketing	240	Continuing from 1988
		Progres s	Credit Function	2000	Continuing from 1990
			Education project	690	Continuing from 1995
		ASA	Credit Function	1500	Continuing from 1989
			Education	450	Continuing from 2013
			HP Programme	320	Continuing from 2012
		Shonirv	VGD project	430	Continuing from 2013
		Mitali	Credit Function	1020	Continuing from 2000
		Uttaran	Credit Function	1000	Continuing from 2001
০৮	8 no. Bashchor a Union	Gramee n Bank	Credit Function on	2780	Continuing from 1988
			Micro-credit Function		
		BRAC	Credit	2480	Continuing from 1987
			Education	760	Continuing from 1988
			Ultra poor	1200	Continuing from 2010
			Help of human right and	550	Continuing from 2000
			Food & Agriculture	470	Continuing from 1988
			Seed marketing	340	Continuing from 1988
		Progres s	Credit Function	1300	Continuing from 1990
			Education project	530	Continuing from 1995

০৯	9 no. Ranagach Union	ASA	Credit Function	2010	Continuing from 1989
			Education	460	Continuing from 2013
			HP Programme	260	Continuing from 2012
		Gramee n Bank	Credit Function on	3250	Continuing from 1988
			Micro-credit Function		
		BRAC	Credit	3480	Continuing from 1987
			Education	760	Continuing from 1988
			Ultra poor	1200	Continuing from 2010
			Help of human right and low programme	550	Continuing from 2000
			Food & Agriculture programme	470	Continuing from 1988
			Seed marketing	340	Continuing from 1988
		Progres s	Credit Function	1300	Continuing from 1990
			Education project	530	Continuing from 1995
		ASA	Credit Function	2010	Continuing from 1989
			Education	460	Continuing from 2013
			HP Programme	260	Continuing from 2012
১০	10 no. Sreepur Union	Gramee n Bank	Credit Function on	3340	Continuing from 2012
			Micro-credit Function		
		BRAC	Credit	2720	Continuing from 1987
			Education	260	Continuing from 1988
			Ultra poor	1220	Continuing from 2010
			Help of human right and	520	Continuing from 2000
			Food & Agriculture programme	537	Continuing from 1988
			Seed marketing	240	Continuing from 1988
		ASA	Credit Function	2300	Continuing from 1989
			Education	530	Continuing from 2013
			HP Programme	420	Continuing from 2012
১১	11 no. Shahbajp ur Union	Gramee n Bank	Credit Function on different issues	2340	Continuing from 1988
			Micro-credit Function		
		BRAC	Credit Function	2520	Continuing from 1987
			Education project	360	Continuing from 1988
			Ultra poor	1220	Continuing from 2010
			Help of human right and	520	Continuing from 2000
			Food & Agriculture programme	537	Continuing from 1988
			Seed marketing	240	Continuing from 1988
		ASA	Credit Function	3200	Continuing from 1989
			Education	530	Continuing from 2013
			HP Programme	420	Continuing from 2012
		Shonirv or	VGD & mricro-credit	1100	Continuing from 2013
১২	12 no. Teetpolla Union	Gramee n Bank	Credit Function on	3250	Continuing from 1988
			Micro-credit Function		
		BRAC	Credit	3480	Continuing from 1987
			Education	760	Continuing from 1988
			Ultra poor	1200	Continuing from 2010
			Help of human right and	550	Continuing from 2000

			low programme		
			Food & Agriculture programme	470	Continuing from 1988
			Seed marketing	340	Continuing from 1988
১৩	13 no. Mesta Union	SSS	Credit Function on different issues	2240	Continuing from 1989
		Grameen Bank	Credit Function on	4250	Continuing from 1988
			Micro-credit Function		
		BRAC	Credit	3480	Continuing from 1987
			Education	760	Continuing from 1988
			Ultra poor	1200	Continuing from 2010
			Help of human right and low programme	550	Continuing from 2000
			Food & Agriculture programme	470	Continuing from 1988
			Seed marketing	340	Continuing from 1988
		Progress	Credit Function	1703	Continuing from 1990
			Education	530	Continuing from 1995
		ASA	Credit Function	1500	Continuing from 1989
			Education	460	Continuing from 2013
			HP Programme	260	Continuing from 2012
১৪	14 no. Digpait Union	Grameen Bank	Credit Function on different issues	3340	Continuing from 1988
			Micro-credit Function		
		BRAC	Credit	2520	Continuing from 1987
			Education	360	Continuing from 1988
			Ultra poor	1220	Continuing from 2010
			Help of human right and low programme	520	Continuing from 2000
			Food & Agriculture programme	537	Continuing from 1988
			Seed marketing	240	Continuing from 1988
		ASA	Credit Function	3200	Continuing from 1989
			Education	530	Continuing from 2013
			HP Programme	420	Continuing from 2012
		Shonirvor	VGD & micro-credit	1100	Continuing from 2013
১৫	15 no. Rashidpur Union	Grameen Bank	Credit Function on different issues	3560	Continuing from 1988
			Micro-credit Function		
		BRAC	Credit	3200	Continuing from 1987
			Education	450	Continuing from 1988
			Ultra poor	1400	Continuing from 2010
			Help of human right and low programme	750	Continuing from 2000
			Food & Agriculture programme	537	Continuing from 1988
			Seed marketing	240	Continuing from 1988
		Progress	Credit Function	2000	Continuing from 1990
			Education	690	Continuing from 1995
		ASA	Credit Function	1500	Continuing from 1989
			Education	450	Continuing from 2013
			HP Programme	320	Continuing from 2012
		Shonirvor	Credit Function on different issues	820	Continuing from 2013
১৬	Sadar	Grameen	Micro-credit Function	3050	Continuing from 1995

	Pourosova	n Bank BRAC Progress Gramee n Bank BRAC	Micro-credit Function		
			Change of Environment	-	Continuing from 1987
			Credit	5200	Continuing from 1988
			Education	800	Continuing from 2010
			Ultra poor	1400	Continuing from 2000
			Help of human right and low programme	750	Continuing from 1988
			power of social project	550	Continuing from 1988
			Aysha Abed Foundation	5452	Continuing from 1987
			Food & Agriculture programme	537	Continuing from 1988
			Seed marketing	73	Continuing from 2010
			AI Centre	47	Continuing from 1990
			Gender justic	10000	Continuing from 2013
			Credit Function	5000	Continuing from 1990
			Education	690	Continuing from 1995
		ASA	Credit Function	150000	Continuing from 1989
			Education	450	Continuing from 2013
			HP Programme	-	Continuing from 2012
			Health Education Project	-	Continuing from 2014
		DAM	Credit Function	1600	Continuing from 2005
			Unic 2	800	Continuing from 2007
			Cross Border project	2700	Continuing from 2010
		Shokti Foundat ion	Credit Function	1767	Continuing from 2005
		Meri-stop	Family Planning	6926	Continuing from 2007
			Service of reproductive health		
			ANC,PNC service		
			Countinue		
			Hb vaccine		
			Pragnant women care		
		SSS	Credit Function on different issues	4000	Continuing from 1989
		Unayan Shongg	Maternal, Child care	372000	Continuing from 2011
			Women & Child	1350	Continuing from 2009
		Torrongo mohila somiti	Legal aid	2000	Continuing from 2006
			Aware to women empowerment	180	Continuing from 2006

- **Playground: 140 nos.**

Union-wise description of playgrounds is given below-

Union	Number of Playgrounds		Location	Usable during disaster or not	How usable
1 no. Kendua Union	10nos	1nos	Kochgor	Usable	Used as shelter for cattle, people, goods and many other purposes as well during disaster periods.
		1nos	Kotamoni	Usable	
		1nos	Kendua Bazar	Usable	
		1nos	Gopalpur	Usable	

		1nos	Jalalerpara	Usable	
		1nos	Mouhadango	Usable	
		1nos	Nakati	Usable	
		1nos	Narikeli	Usable	
		1nos	Sonakatha	Usable	
		1nos	Fatepur	Usable	
2 no. Sharifpur Union	5nos	1nos	Goda Simla	Usable	Used as shelter for cattle, people, goods and many other purposes as well during disaster periods.
		1nos	Bajechari	Usable	
		1nos	Ronorampur	Usable	
		1nos	Sorifpur	Usable	
		1nos	Ronorampur	Usable	
3 no. Lakhkhir Char Union	4 nos	1nos	Lokhirchar	Usable	Used as shelter for cattle, people, goods and many other purposes as well during disaster periods.
		1nos	Gojaria	Usable	
		1nos	Char jothathopur	Usable	
		1nos	Vatipara	Usable	
		1nos	Lokhirchar	Usable	
		1nos	Charpara	Usable	
		1nos	Rayerchar	Usable	
4 no. Tulshir Char Union	10 nos	1nos	Basur Alsi	Usable	Used as shelter for cattle, people, goods and many other purposes as well during disaster periods.
		1nos	Char Ghoramara	Usable	
		1nos	Digrirchar	Usable	
		1nos	Kajiarchar	Usable	
		1nos	Humayuner char	Usable	
		1nos	Gojaria	Usable	
		1nos	Maniker char	Usable	
		1nos	Rehai Gijaria	Usable	
		1nos	Alsir char	Usable	
		1nos	Vati Gojaria	Usable	
		1nos			
5 no. Etail Union	7 nos	1nos	Gangkanda	Usable	Used as shelter for cattle, people, goods and many other purposes as well during disaster periods.
		1nos	Soiler kanda	Usable	
		1nos	Kochuarpara	Usable	
		1nos	Bormottor	Usable	
		1nos	Pirgonj	Usable	
		1nos	Jagir Mirjapur	Usable	
		1nos	Piarpur	Usable	
6 no. Norundi Union	11 nos	1nos	Nurundi	Usable	Used as shelter for cattle, people, goods and many other purposes as well during disaster periods.
		1nos	Dokholpur	Usable	
		1nos	Kochondora	Usable	
		1nos	Aralia	Usable	
		1nos	Satiantola	Usable	
		1nos	Mohisura	Usable	
		1nos	Taragonj	Usable	
		1nos	Noyapara	Usable	
		1nos	Bondorowha	Usable	
		1nos	Nolkuri	Usable	
7 no. Ghoradharp Union	10 nos	1nos	Chadpur	Usable	Used as shelter for cattle, people, goods and many other purposes as well during disaster periods.
		1nos	Chitlia	Usable	
		1nos	Ghoradharp	Usable	
		1nos	Madarpur	Usable	
		1nos	Horinakanda	Usable	
		1nos	Mirjapur	Usable	
		1nos	Joka	Usable	
		1nos	Kutubbari	Usable	

		1nos	Hatibandha	Usable	
		1nos	Horipur	Usable	
8 no. Bashchora Union	9 nos	1nos	Lahirikanda	Usable	Used as shelter for cattle, people, goods and many other purposes as well during disaster periods.
		1nos	Belbelia	Usable	
		1nos	Mohonpur	Usable	
		1nos	Nababpur	Usable	
		1nos	Foridpur	Usable	
		1nos	Jhaua	Usable	
		1nos	Baschora	Usable	
		1nos	Boithamari	Usable	
		1nos	Jigatola	Usable	
		1nos	Nandina	Usable	
9 no. Ranagach Union	9 nos	1nos	Gobindomari	Usable	Used as shelter for cattle, people, goods and many other purposes as well during disaster periods.
		1nos	Ranagasa	Usable	
		1nos	Gorar kanda	Usable	
		1nos	Dori Hamidpur	Usable	
		1nos	Chak beltoli	Usable	
		1nos	Porakanda	Usable	
		1nos	Banarerpara	Usable	
		1nos	Shripur Kumaria	Usable	
10 no. Sreepur Union	11 nos	1nos	Doripara Ramkrisno	Usable	Used as shelter for cattle, people, goods and many other purposes as well during disaster periods.
		1nos	Valuka	Usable	
		1nos	Kesobpur	Usable	
		1nos	Fatepur	Usable	
		1nos	Tarakanda	Usable	
		1nos	Matikhola	Usable	
		1nos	Gobindopur	Usable	
		1nos	Vagra	Usable	
		1nos	Polaskura	Usable	
		1nos	Koidola	Usable	
11 no. Shahbajpur Union	9 nos	1nos	Sahabazpur	Usable	Used as shelter for cattle, people, goods and many other purposes as well during disaster periods.
		1nos	Atabari	Usable	
		1nos	Noyapara	Usable	
		1nos	Pokhimari	Usable	
		1nos	Jaforsahi	Usable	
		1nos	Beyara	Usable	
		1nos	Goneshpur	Usable	
		1nos	Jigatola	Usable	
		1nos	Doharpara	Usable	
12 no. Teetpolla Union	11 nos	1nos	Sultan Nagar	Usable	Used as shelter for cattle, people, goods and many other purposes as well during disaster periods.
		1nos	Silkuria	Usable	
		1nos	Pindarhati	Usable	
		1nos	Paboi	Usable	
		1nos	Titpolla	Usable	
		1nos	Charsi	Usable	
		1nos	Kastosinga	Usable	
		1nos	Sheikhpara	Usable	
		1nos	Narayonpur	Usable	
		1nos	Kamalkhan	Usable	
		1nos	Gopalpur	Usable	
13 no. Mesta Union	10 nos	1nos	Horibari	Usable	Used as shelter for cattle, people, goods and many other purposes as well during disaster periods.
		1nos	Mesta	Usable	
		1nos	Kumargati	Usable	
		1nos	Charpara	Usable	
		1nos	Jhawram	Usable	
		1nos		Usable	

		1nos	Aronghati	Usable	
		1nos	Vaduripara	Usable	
		1nos	Gopalpur	Usable	
		1nos	Jigabari	Usable	
14 no. Digpait Union	12 nos	1nos	Ronorampur	Usable	Used as shelter for cattle, people, goods and many other purposes as well during disaster periods.
		1nos	Gandail	Usable	
		1nos	Digpait	Usable	
		1nos	Matarpara	Usable	
		1nos	Charpur	Usable	
		1nos	Taravita	Usable	
		1nos	Gopinathpur	Usable	
		1nos	Sonutia	Usable	
		1nos	Deguli	Usable	
		1nos	Khupibari	Usable	
		1nos	Hobodesh	Usable	
		1nos	Doailpara	Usable	
15 no. Rashidpur Union	12 nos	1nos	Sonkorpor	Usable	Used as shelter for cattle, people, goods and many other purposes as well during disaster periods.
		1nos	Ramdevbari	Usable	
		1nos	Pakula	Usable	
		1nos	Gojaria	Usable	
		1nos	Tulsipur	Usable	
		1nos	Sengua	Usable	
		1nos	Miridpur	Usable	
		1nos	Gadakhali	Usable	
		1nos	Sonierteki	Usable	
		1nos	Ram Nagar	Usable	
		1nos	Chanpur	Usable	
			Teliarpara	Usable	

- Graveyard / Cemetery:

Graveyard-121 and Cemetery-18

Union-wise description is given in the tables below-

Union	Graveyard		If above the Flood level or not	Cemetery		If above the Flood level or not
	Number	Location		Number	Location	
1 no. Kendua Union	12	Ponditpara, Khamarpara, Dewani uttar para, kendua station, Purbopara, Poschimpara, Noya para, Uttar jalaler paraKutamoni	Above the Flood level	3	Kutamoni, Kendua, Dhorpara	Above the Flood level
2 no. Sharifpur Union	9	Sorifpur, Rughunathpur, Ronrampur, Goda	Above the Flood level	1	Debbari	Above the Flood level
3 no. Lakhkhir Char Union	5	Fokirbari, Baruamari, Uttarpara, Lokhirchar	Above the Flood level	2	Rughunathpur, Lakhir char	Above the Flood level
4 no. Tulshir Char Union	7	Goramara, Digrir char, Kajiarchar, Tikrakandi, Garamara, Gojaria	Above the Flood level	1	Ronorampur	Above the Flood level

5 no. Etail Union	4	Etatile, Soiler kanda, Peerpur, Jamtoli,	Above the Flood level			Above the Flood level
6 no. Norundi Union	9	Nurundi, Atalia, Teghori, Bonpara, Bill para, Bodorowha, Haijpara, Noyapara,	Above the Flood level			Above the Flood level
7 no. Ghoradhapa Union	10	Goradhapa, Madarpur, Horinakanda, Mirjapur, Katarbari, Gopalpur, Chatpur,	Above the Flood level	1	Dhopa Itail	Above the Flood level
8 no. Bashchora Union	6	Lahirikanda, Beltia, Malikhali, Sankhola, Nohabpur	Above the Flood level	1	Bramoputra river side	Above the Flood level
9 no. Ranagach Union	5	Nandina, Fokirbari, Boliapara, Borobari, Golantoli	Above the Flood level	1	Horinakanda, Nandina	Above the Flood level
10 no. Sreepur Union	6	Matikhola, Baitkamri, Sutiapara, Fatepur,	Above the Flood level	2	Chori Magura	Above the Flood level
11 no. Shahbajpur Union	3	Koidola, Sawnia, Pokhimari	Above the Flood level	1	Lahirikanda, Shahbajpur	Above the Flood level
12 no. Teetpolla Union	25	Doherpura, Kastosinga, Digholi, Titpolla, Naranpur, Bolorampur, Purabari, Rupsi, Pignahat, Sultan Nagar, Silkuria, Charsi, Sheikhpara, Baluata, Patilkura, SawniaChorsikandar upa	Above the Flood level	2	Belbelia	Above the Flood level
13 no. Mesta Union	3	Mesta, Hajipur, Baparipara, Sadarbari	Above the Flood level	1	Ghorarkanda	Above the Flood level
14 no. Digpait Union	10	Digoli, Rughunathpur, Joyaner char, Gopinathpur, Sunutia, Mohonpur	Above the Flood level	1	Nandina	Above the Flood level
15 no. Rashidpur Union	7	Pakula, Soniateki, Chadpur, Sheikhpara, Roshidpur, Noyapara	Above the Flood level	1	Fatepur	Above the Flood level

• **Communication and Transportation system:**

Union	Means of Communication with the District/ Upazila	Types of Vehicles used	Name and number of vehicles used in the Union	
			Name of Vehicle	Number
1 no. Kendua Union	Atu, Motorscycl, Fiter, Gorargari, Rixsha	Atu, Motorscycl, Fiter, Gorargari, Rixsha	Atu	80 nos
			Fiter	30 nos
			Motorscycl	200 nos
			Gorargari	100 nos
			Rixsha	50 nos
2 no. Sharifpur Union	Atu, Motorscycl, Rixsha Van, Bysycl	Atu, Motorscycl, Rixsha Van, Bysycl	Atu	52 nos
			Motorscycl	120 nos
			Rixsha	45 nos
			Van	22 nos
			Bysycl	32 nos
3 no. Lakhkhir Char Union	Cng, Atu, Motorscycl	Nosemon, Cng Motorscycl, Bysycl	Atu	24 nos
			Noshemon	15 nos
			CNG	5 nos

		Rixsha, Atu	Motorsycel	150 nos
			Bysycel	200 nos
			Rixsha	25 nos
4 no. Tulshir Char Union	Atu,Motorsycel, Rixsha Van, Bysycel	Atu,Motorsycel, Rixsha Van, Bysycel	Rixsha	30 nos
			Bysycel	235 nos
			Motorsycel	87 nos
			Van	18 nos
			Atu rexsha	5 nos
			Atu	20 nos
			Gorargari	105 nos
5 no. Etail Union	Atu, Motorsycel, Fiter, Gorargari, Rixsha	Atu, Motorsycel, Fiter, Gorargari, Rixsha	Atu	14 nos
			Rexsha	100 nos
			Motorsycel	250 nos
			Bus	20 nos
			Nosemon	80 nos
6 no. Norundi Union	Atu,Motorsycel, Rixsha Van, Bysycel	Atu,Motorsycel, Rixsha Van, Bysycel	Bus	5 nos
			Motorsycel	100 nos
			Rixsha	150 nos
			Van	100 nos
			Ato	15 nos
7 no. Ghoradhaph Union	Cng,Atu, Motorsycel, Atu,Motorsycel, Rixsha Van, Bysycel	Nosemon, Cng Motorsycel, Bysycel	Bus	3 nos
			Ato	20 nos
			Motorsycel	200 nos
			Nosemon	100 nos
			Rixsha	50 nos
			Van	150 nos
			Gorargari	70 nos
8 no. Bashchora Union	Cng,Atu, Motorsycel, Atu,Motorsycel, Rixsha, Van, Bysycel	Nosemon, Cng Motorsycel, Bysycel	Atu	80 nos
			Fiter	30 nos
			Motorsycel	200 nos
			Gorargari	100 nos
			Rixsha	50 nos
9 no. Ranagach Union	Atu, Motorsycel, Fiter, Gorargari, Rixsha	Atu, Motorsycel, Fiter, Gorargari, Rixsha	Atu	52 nos
			Motorsycel	120 nos
			Rixsha	45 nos
			Van	22 nos
			Bysycel	32 nos
10 no. Sreepur Union	Cng,Atu, Motorsycel, Atu,Motorsycel, Rixsha Van, Bysycel	Nosemon, Cng Motorsycel, Bysycel	Atu	24 nos
			Noshemon	15 nos
			CNG	5 nos
			Motorsycel	150 nos
			Bysycel	200 nos
			Rixsha	25 nos
11 no. Shahbajpur Union	Rixsha, Atu, Atu,Motorsycel, Rixsha Van, Bysycel	Rixsha, Atu, Atu,Motorsycel, Rixsha Van, Bysycel	Rixsha	30 nos
			Bysycel	235 nos
			Motorsycel	87 nos
			Van	18 nos
			Atu rexsha	5 nos
			Atu	20 nos
			Gorargari	105 nos
12 no. Teetpolla Union	Atu, Motorsycel, Fiter, Gorargari, Rixsha	Atu, Motorsycel, Fiter, Gorargari, Rixsha	Atu	14 nos
			Rexsha	100 nos
			Motorsycel	250 nos
			Bus	20 nos
			Nosemon	80 nos
13 no. Mesta Union		Atu,Motorsycel, Rixsha Van, Bysycel	Bus	5 nos
			Motorsycel	100 nos
			Rixsha	150 nos
			Van	100 nos
			Ato	15 nos
14 no. Diggait Union	Cng,Atu, Motorsycel, Atu,Motorsycel, Rixsha Van, Bysycel	Nosemon, Cng Motorsycel, Bysycel	Bus	3 nos
			Ato	20 nos
			Motorsycel	200 nos
			Nosemon	100 nos
			Rixsha	50 nos
			Van	150 nos

15 no. Rashidpur Union	Rixsha, Atu Atu,Motorsycel, Rixsha Van, Bysycel	Rixsha, Atu Atu,Motorsycel, Rixsha Van, Bysycel	Gorargari	70 nos
			Atu	24 nos
			Fiter	15 nos
			Motorsycel	10 nos
			Gorargari	150 nos
			Rixsha	200 nos
			Atu	25 nos

• **Forestry/ Plantation:**

Union	Owner			Name of plants/trees
	Local Govt	NGO	Public	
1 no. Kendua Union	No	No	6.00 akor	Ucalyptus, Mehogony, Mango, Berry, Jackfruit etc.
2 no. Sharifpur Union	No	No	4.00 akor	Ucalyptus, Mehogony, Mango, Berry, Jackfruit etc.
3 no. Lakhkhir Char Union	No	No	1.00 akor	Ucalyptus, Koroi, Mehogony, Mango etc.
4 no. Tulshir Char Union	No	No	4.00 akor	Ucalyptus, Mehogony, Akashmoni, Palm, Mango, Shishu, Papaya, Guava, Tamarind, Lichi, Berry, Jackfruit, Jamrul etc.
5 no. Etail Union	No	No	6.09 akor	Bot, Shimul, Ucalyptus, Mehogony, Akashmoni, Palm, Mango, Shishu, Papaya, Guava, Tamarind, Lichi, Berry, Jackfruit, Jamrul etc.
6 no. Norundi Union	No	No	6.05 akor	Bot, Shimul, Ucalyptus, Mehogony, Akashmoni, Palm, Mango, Shishu, Papaya, Guava, Tamarind, Lichi, Berry, Jackfruit, Jamrul etc.
7 no. Ghoradhap Union	No	No	9.08 akor	Ucalyptus, Mehogony, Akashmoni, Palm, Mango, Shishu, Papaya, Guava, Tamarind, Lichi, Berry, Jackfruit, Jamrul etc.
8 no. Bashchora Union	No	No	10.08 akor	Ucalyptus, Mehogony, Mango, Berry, Jackfruit etc.
9 no. Ranagach Union	No	No	9.05 akor	Ucalyptus, Mehogony, Mango, Berry, Jackfruit etc.
10 no. Sreepur Union	No	No	10.05 akor	Ucalyptus, Mehogony, Mango, Berry, Jackfruit etc.
11 no. Shahbajpur Union	No	No	7.60 akor	Ucalyptus, Mehogony, Akashmoni, Palm, Mango, Shishu, Papaya, Guava, Tamarind, Lichi, Berry, Jackfruit, Jamrul etc.
12 no. Teetpolla Union	No	No	7.00 akor	Bot, Shimul, Ucalyptus, Mehogony, Akashmoni, Palm, Mango, Shishu, Papaya, Guava, Tamarind, Lichi, Berry, Jackfruit, Jamrul etc.
13 no. Mesta Union	No	No	4.10 akor	Ucalyptus, Mehogony, Akashmoni, Palm, Mango, Shishu, Papaya, Guava, Tamarind, Lichi, Berry, Jackfruit, Jamrul etc.
14 no. Digpait Union	No	No	7.10 akor	Ucalyptus, Mehogony, Akashmoni, Palm, Mango, Shishu, Papaya, Guava, Tamarind, Lichi, Berry, Jackfruit, Jamrul etc.
15 no. Rashidpur Union	No	No	4.00 akor	Ucalyptus, Mehogony, Akashmoni, Palm, Mango, Shishu, Papaya, Guava, Tamarind, Lichi, Berry, Jackfruit, Jamrul etc.
Sadar Pourosova	No	No	2.50 akor	Ucalyptus, Mehogony, Akashmoni, Palm, Mango, Shishu, Papaya, Guava, Tamarind, Lichi, Berry, Jackfruit, Jamrul etc.

- **Source of Information:**

1. Abdus Samad Akhand, Upazila Education Officer, Mob- 01712071017
2. Upazila Municipalities and Union Secretary of the Mass

1.43 Weather and Climate:

- **Amount/ Flow of Rainfall:**

Upazila	Amount of total Rainfall	Season-wise amount of rainfall	If any change can be noticed
Jamalpur Sadar	Yarly ratio=52 km(2013)	Roby season =1.4 mm Khorip - 1= 77.75 Kharip=102	Low rain fall during roby season and Heavy rainfall during kharip-1 & kharif-2

- **Source of Information:**

Md. Bazlur Rahman, Training officer, Agriculturist Mob-01716045798
Agriculture Extension Department, Jamalpur

- **Temperature:**

District/ Upazila	Season-wise temperature	If any change can be noticed
Jamalpur Sadar Upazila	<p>1. Roby Season=</p> <p>NOvember=1st 15 days 40 degree centrygrate 2nd 15 days 22.23 degree centigrade</p> <p>December=1st 15 days 23.5 degree centigrade 2nd 15 days 17.22 degree centifrate</p> <p>January=1st 15 days 14.6 degree centigrade 2nd 15 days 17.00 degree centifrate</p> <p>February=1st 15 days 14.6 degree centigrade 2nd 15 days 21.70 degree centifrate</p> <p>March=1st 15 days 22.5 degree centig2nd 15 days 24.50 degree centifrate</p> <p>2. Khorip=1</p> <p>April=1st 15 days 27.9 degree centigrade2nd 15 days 27.70 degree centifrate</p> <p>May=1st 15 days 26.3 degree centigrade 2nd 15 days 17.00 degree centifrate</p> <p>June=1st 15 days 31.07 degree centigrade 2nd 15 days 31.67 degree centifrate</p> <p>July=1st 15 days 30.67 degree centigrade 2nd 15 days 30.78 degree centifrate</p> <p>3. Khorip=2</p> <p>August=1st 15 days 29.9 degree centigrade 2nd 15 days 30.00 degree centifrate</p> <p>September=1st 15 days 30.7 degree centigrade 2nd 15 days 31.10 degree centifrate</p> <p>October=1st 15 days 29.17 degree centigrade 2nd 15 days 27.34 degree centifrate</p>	<p>Has low temperature during robi season</p> <p>Has hot temperature on Khorip 1 & Kharip 2</p>

Source of Information:

Md.Motiur Rahman (Talukder) Scientist, Jamalpur Agriculture research office- 01721260298

- **Underground water level:**

Description	Water level underground	If any change of underground water-level can be noticed	Water level was before	Is there is any crisis of water or irrigation in the dry season
Water level in the underground	50 feet	Yes	35 feet	As the water goes much below the water level in dry season, it becomes a crisis to collect water.

Source of Information:

1. Md.Motiur Rahman (Talukder) Scientist, Jamalpur Agriculture research office- 01721260298
2. All Secritaries of Upazilla porishad

1.4.5 Others:

- **Land and Utilization of lands:**

Union	Total amount of land	Arrable	Uncultivable	Single Cropped land	Doubled Cropped land	Tripple Cropped land	Habitat on
1 no. Kendua Union	3279H	2600H	221H	397H	2008H	750H	458H
2 no. Sharifpur Union	3525H	2881H	304H	100 H	2115H	670H	340H
3 no. Lakhkhir Char Union	3021H	2484H	137H	65H	1103H	1316H	400H
4 no. Tulshir Char Union	3444H	2793H	214H	117H	2098H	648H	437H
5 no. Etail Union	4545H	2015H	300H	125H	1550H	330H	230H
6 no. Norundi Union	2606H	2024H	282H	80H	1680H	310H	300H
7 no. Ghoradharp Union	3005H	2435H	261H	250H	1685H	500H	309H
8 no. Bashchora Union	3623H	2849H	489H	520H	1730H	752H	285H
9 no. Ranagach Union	2828H	2277H	231H	92H	1575H	810H	320H
10 no. Sreepur Union	2827H	2166H	436H	139H	1714H	234H	225H
11 no. Shahbajpur	3554H	1805H	241H	180H	1800H	780H	286H
12 no. Teetpolla Union	2957H	2309H	361H	86H	1750H	528H	306H
13 no. Mesta Union	2430H	2015H	420H	310H	1330H	356H	318H
14 no. Digpait Union	2742H	2413H	220H	50H	1860H	503H	221H
15 no. Rashidpur Union	2778H	2281H	303	40H	2091H	150H	303H
Total=	48,977H	34070H	4737H	6133H	22179H	5757H	4738H

Source of Information: Secretaries of Union and upazila porishad

- **1.4.5 Agriculture and Food:**

Main fruits	Statistics of Production (%)	Data of Damage	Major Foods	Food habit
Paddy, Jute, Vegetable, chilli, wheat	Paddy-81% Jute-10% Wheat-4% Vegetable-8%	Paddy-20% Jute-5% Wheat-1% Vegetable-2%	Rice, Fish, Pulse, Bread	Rice, Fish, Pulse, Bread

- **Rivers:**

If any river flows through the upazila	Number	Usefulness	If any river flows through the upazila
1. Brahmanputra river 2. Jhinainodi	2nos	Fish is caught in river. Cattle are bathed in the river. Cattle are fed river water. River water is used for irrigation.	Huge loss is caused by river erosion. Households, crops, cattle and human life are shattered tremendously. Cultivation is hampered during the Dry Season.

- **Water tanks/ Ponds:**

Union	Nuber of Ponds	Usage	Advantage/ Usefulness
1 no. Kendua Union	200 nos	180 nos	Fish can be cultivated in the ponds. After meeting domestic demands, the rest of the fish can be sold in the markets and thus solvency can be brought about in a family. Pond water can be used for bathing. Unemployed youths can cultivate fish in the ponds after taking training from the Department of Youth Development.
2 no. Sharifpur Union	20 nos	20 nos	
3 no. Lakhkhir Char Union	50 nos	45 nos	
4 no. Tulshir Char Union	50 nos	50 nos	
5 no. Etail Union	150 nos	145 nos	
6 no. Norundi Union	50 nos	50 nos	
7 no. Ghoradharp Union	500 nos	450 nos	
8 no. Bashchora Union	200 nos	180 nos	
9 no. Ranagach Union	141 nos	136 nos	
10 no. Sreepur Union	250 nos	240 nos	
11 no. Shahbajpur Union	510 nos	490 nos	
12 no. Teetpolla Union	300 nos	270 nos	
13 no. Mesta Union	150 nos	130 nos	
14 no. Digpait Union	200 nos	180 nos	
15 no. Rashidpur Union	360 nos	320 nos	
Sadar Pourosova	375 nos	3700 nos	
Total=	6884 nos	6586 nos	

- **Canal/ Tanks:** There are 3 ditches in Jamalpur Sadar Upazila. As the tributaries of these ditches enter into different unions, they are named different.

Union	If any ditch flows through the union or not	Number	Usefulness	Disadvantages
1 no. Kendua Union	One canal named Gobakhali Khaal flows through the Union.	01 nos	Fish can be caught in the ditches. Ditch water can be used in irrigation. Excessive rain and flood water can go out through the ditches and thereby stagnation of water is prevented.	Canal has no disadvantage
3 no. Lakhkhir Char Union	2 canals flow through the union. One is called Sutir Khal and Banar Khal.	2 nos	Fish can be caught in the ditches. Ditch water can be used in irrigation. Excessive rain and flood water can go out through the ditches and thereby stagnation of water is prevented.	Canal has no disadvantage
5 no. Etail Union	One canal named Boxoshori Khaal flows through the Union.	1 nos	Fish can be caught in the ditches. Ditch water can be used in irrigation. Excessive rain and flood water can go out through the ditches and thereby stagnation of water is prevented.	Canal has no disadvantage
6 no. Norundi Union	One canal named Mohishhura Veduri Khaal flows through the Union.	1 nos	Fish can be caught in the ditches. Ditch water can be used in irrigation. Excessive rain and flood water can go out through the ditches and thereby stagnation of water is prevented.	Canal has no disadvantage
9 no. Ranagach Union	One canal named Banar Khaal flows through the Union.	1nos	Fish can be caught in the ditches. Ditch water can be used in irrigation. Excessive rain and flood water can go out through the ditches and thereby stagnation of water is prevented.	Canal has no disadvantage
10 no. Sreepur Union	2 canals flow through the union. One is called Nasna Khal and Kumaira	2 nos	Fish can be caught in the ditches. Ditch water can be used in irrigation. Excessive rain and flood water can go out through the ditches and thereby	Canal has no disadvantage

	Khal.		stagnation of water is prevented.	
11 no. Shahbajpur Union	One canal named Mohishhura Boidagi Khaal flows through the Union.	1nos	Fish can be caught in the ditches. Ditch water can be used in irrigation. Excessive rain and flood water can go out through the ditches and thereby stagnation of water is prevented.	Canal has no disadvantage
12 no. Teetpolla Union	One canal named Mohishhura Boleshyor Khaal flows through the Union.	1 nos	Fish can be caught in the ditches. Ditch water can be used in irrigation. Excessive rain and flood water can go out through the ditches and thereby stagnation of water is prevented.	Canal has no disadvantage
13 no. Mesta Union	One canal named Mohishhura Vukhunja Khaal flows through the Union.	1 nos	Fish can be caught in the ditches. Ditch water can be used in irrigation. Excessive rain and flood water can go out through the ditches and thereby stagnation of water is prevented.	Canal has no disadvantage
14 no. Digpait Union	2 canals namely Nili Khal and Nardra Khal flow through the union.	2 nos	Fish can be caught in the ditches. Ditch water can be used in irrigation. Excessive rain and flood water can go out through the ditches and thereby stagnation of water is prevented.	Canal has no disadvantage
15 no. Rashidpur Union	One canal named Mohishhura Shosha Khaal flows through the Union.	1nos	Fish can be caught in the ditches. Ditch water can be used in irrigation. Excessive rain and flood water can go out through the ditches and thereby stagnation of water is prevented.	Canal has no disadvantage

• **Beel**

Union	Number	Usage	Usefulness
1 no. Kendua Union	8 nos	6 nos. used all the year round.	Fish can be cultivated in the beels. Cattle can be bathed. Beel water can be used in purpose of irrigation.
2 no. Sharifpur Union	3 nos	3 nos	Fish can be cultivated in the beels. Cattle can be bathed. Beel water can be used in purpose of irrigation.
3 no. Lakhkhir Char Union	2 nos	2 nos	Fish can be cultivated in the beels. Cattle can be bathed. Beel water can be used in purpose of irrigation.
4 no. Tulshir Char Union	3 nos	3 nos	Fish can be cultivated in the beels. Cattle can be bathed. Beel water can be used in purpose of irrigation.
7 no. Ghoradharp Union	3 nos	3 nos	Fish can be cultivated in the beels. Cattle can be bathed. Beel water can be used in purpose of irrigation.
8 no. Bashchora Union	11 nos	2 nos	Fish can be cultivated in the beels. Cattle can be bathed. Beel water can be used in purpose of irrigation.
9 no. Ranagach Union	3 nos	3 nos	Fish can be cultivated in the beels. Cattle can be bathed. Beel water can be used in purpose of irrigation.
10 no. Sreepur Union	5 nos	3 nos	Fish can be cultivated in the beels. Cattle can be bathed. Beel water can be used in purpose of irrigation.
11 no. Shahbajpur Union	4 nos	4 nos	Fish can be cultivated in the beels. Cattle can be bathed. Beel water can be used in purpose of irrigation.
12 no. Teetpolla Union	3 nos	3 nos	Fish can be cultivated in the beels. Cattle can be bathed. Beel water can be used in purpose of irrigation.

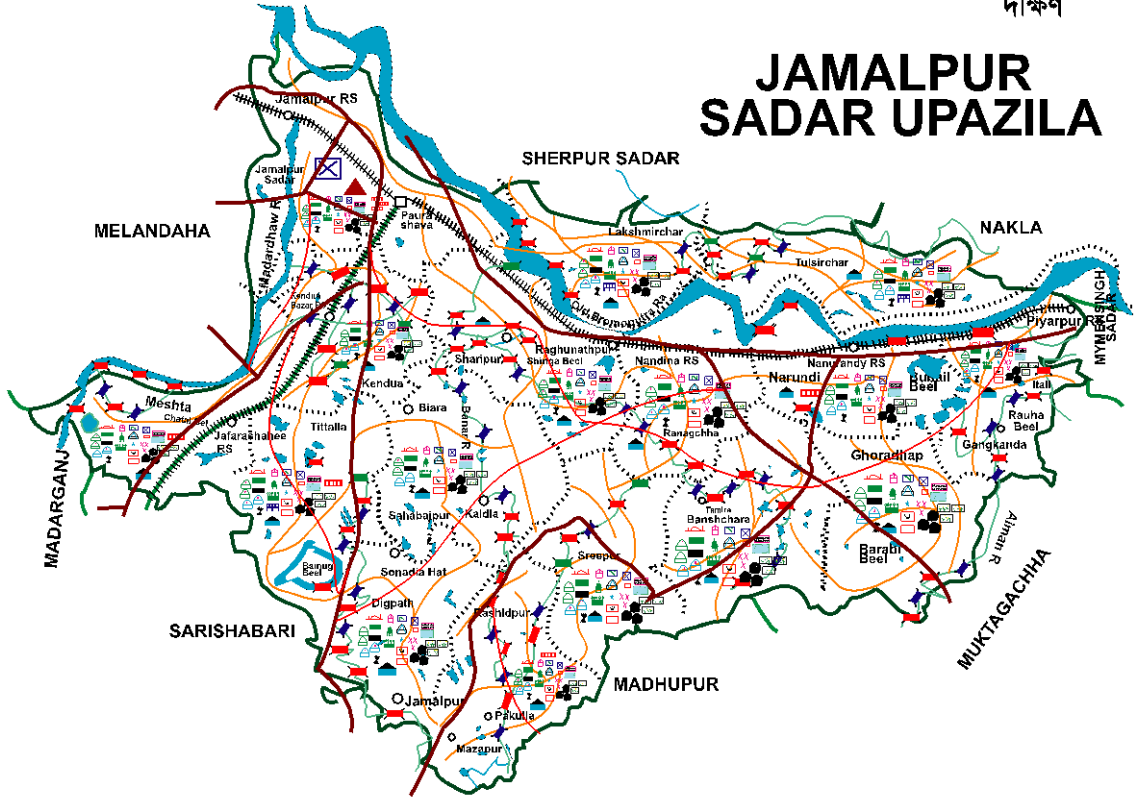
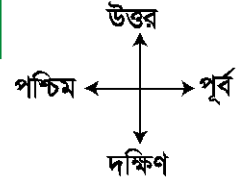
13 no. Mesta Union	9 nos	7 nos	Fish can be cultivated in the beels. Cattle can be bathed. Beel water can be used in purpose of irrigation.
14 no. Digpait Union	4 nos	4 nos	Fish can be cultivated in the beels. Cattle can be bathed. Beel water can be used in purpose of irrigation.
15 no. Rashidpur Union	4 nos	4 nos	Fish can be cultivated in the bills. Cattle can be bathed in the bills. Bill water can be used in irrigation.

Source of Information:

1. Md. Moyazzem Hosen, Upazila Agriculture Officer, Mob-01716777805
Secretaries of Upazila and all union parisod
2. Md. Ab. Azizi UP member, Kenduwa Union, Mob-01789859462

জামালপুর সদর মানচিত্র

উপজেলা-জামালপুর সদর, জেলা-জামালপুর।



- ০১ | উপজেলা সীমানা
- ০২ | ইউনিয়ন সীমানা
- ০৩ | ইউনিয়ন পাকা রাস্তা
- ০৪ | নদী
- ০৫ | জাতীয় সড়ক
- ০৬ | ইউনিয়ন রাস্তা কাঁচা
- ০৭ | ইউনিয়ন পরিষদ
- ০৮ | ব্রীজ
- ০৯ | কালভার্ট
- ১০ | শ্বইস গেইট
- ১১ | রেল লাইন
- ১২ | খাল
- ১৩ | বিল
- ১৪ | কৃষি জমি
- ১৫ | বনায়ন

- ১৬ | বসতি
- ১৭ | উপজেলা স্বাস্থ্য কেন্দ্র
- ১৮ | উপজেলা পরিষদ
- ১৯ | পোস্ট অফিস
- ২০ | প্রাথমিক বিদ্যালয়
- ২১ | উচ্চ বিদ্যালয়
- ২২ | কলেজ
- ২৩ | মাদ্রাসা
- ২৪ | হাটবাজার
- ২৫ | কমিউনিটি ক্লিনিক
- ২৬ | গোডাউন
- ২৭ | মন্দির
- ২৮ | মসজিদ
- ২৯ | ঈদগাহ মাঠ
- ৩০ | আশ্রয় কেন্দ্র

- ৩১ | কবর স্থান
- ৩২ | খাস জমি
- ৩৩ | পাকাদালান
- ৩৪ | এনজিও/ব্যাংক/বীমা
- ৩৫ | খেলারমাঠ
- ৩৬ | পুকুর
- ৩৭ | ওয়ার্ড



Chapter Two: Disaster, Risks and Vulnerability

2.1 A general backgroud of Disaster

- **Main Disasters of the Upazila**

Sl no:	Name of disasters
1	Flood
2	Draught
3	River Erosion
4	Storm
5	Excessive Rainfall
6	Cold Wave
7	Hailstorm

- **How and when occurs:**

1. **Flood:** Flood occurs due to heavy rainfall in the upper land areas. Due to flood, cultivable lands and households go under water. Generally flood occurs from the month of Ashar (June-July) to Bhadro (August-September).

2. **Draught:** Draught occurs due to natural/ecological imbalance, lack of sufficient trees and plants and lack of rain for long time. Draught usually occurs from the month Falgun (February-March) to Baishakh (April-May).

3. **River Erosion:** Due to heavy rain both slopes of the river start breaking down. It also occurs due to low depth of the rived bed. River erosion mostly occurs in the months of Ashar (June-July) to Bhadro (August-September).

4. **Storm:** Kalbaishakhi/ Storm occurs in our country due to natural/ ecological imbalance. Due to Kalbaishakhi storm crops and cattle are seriously damaged and human life gets acutely shattered. Kalbaishakhi generally occurs from Baishakh (April-May) to Jaishttha (May-June).

5. **Sand deposition:** Due to excessive flood, sand gets deposited in the arable lands. Sand deposition mostly occurs during the months of Ashar (June-July) to Bhadro (August-September).

6. **Cold Wave:** Dense fog, insufficient plantations and ecological imbalance are the reasons behind extreme cold in this region. The extreme form of Cold Wave mostly occurs during the months of Poush (December-January) and Magh (January-February).

- What was the maximum height of flood water in the past?

☐ 30 feet from the river bed and 15 feet from the ground (in 1988, 1998)

- How fast did the flood water increase in the past?

☐ From 15 to 20 inches daily. (in 1988, 1998)

- How long did the flood water or the tidal surge lasted?

☐ Flood water stayed till 40 days (in 1988, 1998)

- Which direction did the flood water or the cyclone came from?

☐ Flood and storm came from the North and swept away towards the South (1988, 1998).

- Amount of damage:

1988= Crops of 9785 acres of land were damaged.

1995 & 1996= Crops of 1406.64 acres of land were damaged.

1998= Crops of 7982 acres of land were damaged

2004= Crops of 12665 acres of land were damaged.

2007 & 2008= Crops of 10413 hectres of land were damaged

Source of Information: Md. Moyazzem Hosen, Upazila Agriculture Officer, Mob-01716777805

- **What troubles/ problems people face:**

Due to flood people could not go to the market place, serious problems occurred with sewerage system, farmers and day labourers fell a victim to unemployment. Old people, Children, and cattle became the worst victim of the situation.

Short description of some recent disasters:

1. Flood: Flood occurs due to heavy rainfall in the upper land areas. Due to flood arable lands including households go under water. Generally flood occurs from the month of Ashar (June-July) to Bhadro (August-September).

2. Draught: Draught occurs because of natural imbalance, lack of adequate plantation and due to no rainfall for long time. It generally happens from the month of Falgun and continues up to Baishakh.

3. River Erosion: Due to heavy rainfall both sides of the rivers break down by the water current. River Erosion mostly occurs during the months of Ashar (June-July) and Bhadro (August-Septem).

4. Storm: jdk's Kalbaishakhi occurs due to ecological imbalance in our country. Crops, cattle and Humans are seriously affected in Kalbaishakhi storm. Kalbaishakhi storm occurs particularly from Baishakh (April-May) to Jaishtha (May-June).

5. Siltation: Due to heavy flood, silt is carried with the flow of water current and deposits on the arrable lands. Heavy siltation occurs during the months of Ashar (June-July) and Bhadro (August-Septem).

6. Cold Wave: Cold Wave naturally occurs during the months of Poush (December-January) and Magh (January-February)

Source of Information:

Md. Anisur Rahman, UP member, Mesta Union, Mob-01735724819 Md. Sahar Ali, UP member, Luxmirchar UP, Mob-01836012593 Md. Nazrul Islam, UP member, Tulsirchar Union, Mob-01716372999 Secretary of upazila and all union parisad

- **Amount of damage, time of disaster, damaged sectors are given in the table below:**

Disaster	Year	Amount of Damage	Sectors/ elements damaged
Flood	1988= 1995&1996= 1998= 2004= 2007&2008= 2012&2013=	9785 acres land croups 1406.64 acres land croups 7982 acres land croups 12665 acres land croups 10413 acres land croups 9377 acres land croups	Agriculture, Cattle, Roads, households
Draught	1996,1998,1994,2000,2001,2003,2012	10600 acres land croups has damaged	Land croups and human being

River Erosion	1988,1996,1998,2001,2003,2005,2004,1990,1999,2007	Land has been eroded by river erosion in every year	Households, Livestock & Roads
Storm	1990,1998,2002,1996,1997,2000,2001,2007	10600 acres land crops has been damaged	Households, Livestock & Land crops
Cold Wave	1994,1999,2000,2009,2011,2012 & 2013	3200 acres land crops has been damaged	Land crops and human being
Siltation	1991,1993,1999,2004	200 acres land crops has been damaged	Crops production has reduced by siltation
Excessive Rainfall	1994,1999,2004,2007,2000,2002,2009	About 200 acres land crops has been damaged in every year	Tree plants, roads, occupations

Source of Information: Secretaries of Upazila, Municipality and Unions

2.2 Disasters of the Union:

• Identifying and prioritizing the disasters of the Upazila

disasters	prioritized disasters
1. River Erosion	Flood
2. Flood	Draught
3. Kalbaishakhi	River Erosion
4. Draught	Kalbaishakhi
5. River Siltation	River Siltation
6. Heavy Rainfall	Heavy Rainfall
7. Cold Wave	Cold Wave
8. Hailstorm	Hailstorm
9. Salinity	No

2.3 Various disasters and their description of present and past:

1. Flood: The Sadar upazila of Jamalpur district is a highly flood stricken area. Flood generally occurs from the month of Ashar (June-July) until Bhadro (August-September). As a result, huge damage occurs to local agriculture, fisheries, infrastructures, shelters, education, communication and other sectors as well. Because of heavy silt deposition on the river bed, no grains can be cultivated for which agricultural production is hindered in around 200 hectares of arable lands there. Although flood occurs there every year, the floods of 1988, 1998, 2004 and 2007 were the most devastating ones.

2. River Erosion: Most river erosion occurs in Jamalpur Sadar upazila. River erosion continues in the unions namely Meshta, Tulshir Char and Lakhkhir Char every year. River erosion starts from the month of Ashar (June-July) and continues up to the month of Bhadro (August-September) as a result of which crops, houses, roads and trees are devoured up by the rivers. Therefore, food production is disturbed. Humans become shelterless and the environment is damaged. If dams/ embankments are not built, dredging is not executed to divert the water current during flood and Sluis gates are not made to minimize the water speed by the Government, communication will be seized with different areas and human habitations will be disappeared.

3. Draught: Draught is considered to be one of the most devastating disasters in Jamalpur district. Due to draught, huge damage in the crop fields occurs every year in this region.

Specially rice, jute, vegetables and seedlings are damaged seriously here. The approximate amount of this heavy loss stands for about the crops of around 100 hectares of land. Most memorable draughts occurred in the years 1994, 1996, 2001 and 2003.

4. Kalbaishakhi Storm: One of the most devastating disasters in this area is Kalbaishakhi for which ripe paddy, houses, human livelihood; cattle are horribly damaged in this region. Crops of around 60 acres of land are damaged every year here. Kalbaishakhi attacked this region specially in the years 2000, 2001, 2002, and 2007.

5. Excessive Rainfall: Excessive rainfall is another devastating disaster of this region. Unexpected rainfall for long time causes heavy damage to crops, human livelihood, plantations and cattle. The day labourers become completely jobless for which poverty spreads all around. Due to excessive rainfall in the years 1999, 2000, 2002, 2007 and 2009, crops of about 200 hectares of land got damaged.

6. Cold Wave: Cold Wave is one of the serious disasters of this region. Due to excessive cold crops, cattle, plants and human life particularly old people, children, pregnant and lactating mothers fall victim to serious sufferings. For cold wave, crops of about 50 hectares of land get damaged. Excessive cold wave was felt in the years 1994, 1999, 2000, 2009, 2011, 2012 and 2013.

7. Salinity: There is no salinity in the Sadar Upazila of Jamalpur district.

2.4 Vulnerability and Capacity:

The term Vulnerability refers to the state of materialistic, socio-economic and environmental situation which indicates the amount of damages/ loss that mass people fails to recover.

Capacity: The term capacity refers to an overall condition of natural, social, economic, environmental situation by which a person or an organization or an institution can recover or minimize the loss or damage of a natural disaster.

- **Area-wise reasons/causes of Vulnerability is given in the table below:**

Disasters	Vulnerability	Capacity
Flood	<ul style="list-style-type: none"> • Crops are damaged in flood • Communication becomes very miserable • Almost all the graveyards are drowned under water at Mesta, Lakhkhir Char, Tulshir Char, Sharifpur unions of Jamalpur Sadar Upazila. • During flood, children, pregnant women, disabled and the elderly people remain at risk. 	<ul style="list-style-type: none"> • Union Flood shelter and High Dam roads are at Tulshir Char and Mesta Unions under Jamalpur Sadar Upazila. • Almost all the graveyards of Teetpolla, Kendua, Rashidpur, Diggait and Sreepur Unions are situated on high lands.
River Erosion	<ul style="list-style-type: none"> • Land and crops are affected due to River Erosion • Communication becomes very miserable • Land River erosion mostly occurs in Mesta Union of Jamalput Sadar Upazila, Lakhkhir Char Union, Tulshir Char Union, Itail Union. • Due to River Erosion, children, pregnant mothers, disabled, older people of these areas remain under serious risk. 	<ul style="list-style-type: none"> • Dam, Roads, Schools, shelter are there.
Storm	<ul style="list-style-type: none"> • Crops, trees and plants, cattle and houses are affected badly 	<ul style="list-style-type: none"> • Houses/ HHs, Shelter are there.

	<p>due to storm.</p> <ul style="list-style-type: none"> • Storm attacks almost every year at all the unions under Jamalpur Sadar upazila. • Children, pregnant mothers, disabled people; older people are mostly vulnerable due to storm. 	
Draught	<ul style="list-style-type: none"> • Crops, trees and plants, and cattle are seriously affected due to draught. • Draught attacks almost every year at all the unions under Jamalpur Sadar upazila. • Children, pregnant mothers, disabled people; older people are mostly vulnerable due to storm. 	<ul style="list-style-type: none"> • Plants, Houses are there.
Excessive Rainfall	<ul style="list-style-type: none"> • Crop fields, Crops, trees and plants are seriously affected due to excessive rainfall. • Farmers and day labourers become jobless due to Excessive Rainfall. • Excessive Rainfall occurs in all the unions of Jamalpur Sadar Upazila. • Children, pregnant mothers, disabled people; older people are mostly vulnerable due to Excessive Rainfall. 	<ul style="list-style-type: none"> • Houses and shelter are there.
Cold Wave	<ul style="list-style-type: none"> • Crops and cattle are seriously affected due to Cold Wave. • Cold Wave attacks all the unions of Jamalpur Sadar Upazila. • Children, pregnant women, disabled people and older people are mostly vulnerable due to Cold Wave. 	<ul style="list-style-type: none"> • People have warm cloths • They have preparation to burn straws to receive warmth.

Source of Information:

1. Secretary of Upazila, Poursova & Union.
2. Md. Sirajul Islam, Local elite, Mesta Union, Mob-01745211569
3. Md. Suruzzaman, Head Teacher, Tulsirchar Union, Mob-01714899147
4. Md. Aslamul Islam, Head Teacher, Luxmirchar Union, Mob-01723357262

2.5 Areas with maximum disasters:

- Short description of the areas, villages, Wards with different disasters in maximum form and their causes/ reasons are given in the table below:

Unions	Disasters	The most vulnerable areas		causes of Vulnerability	Vulnerable population
		Villages	Wards		
1 no. Kendua Union	Flood	Pandithpara,Mohajalaler para,Mouhopara,Kenduwa, Khamarpara, Nakata, Gopalpur	In 3, 6, 7 no. wards	This area is very low-lying without any dam-road. If it rains on the high lands, they have no sewerage system.	30,500 nos
	Draught	Char Kumari,Pandithpara,Mohajalaler para, Mouhadanga,Kenduya, khamarpara,Nakati,Gopalpur,Char anduwar,Kalabohor.	In 3, 4, 6, 7 no. wards	This area has no sufficient plantations	20,200 nos
	Storm	Char Kumari,Pandithpara,Mohajalaler para, Mouhadanga,Kenduya, khamarpara,Nakati,Gopalpur,Char anduwar,Kalabohor.	In all wards	Lack of preparation and no plantation	18,129 nos
	Cold Wave	Char Kumari,Pandithpara,Mohajalaler para, Mouhadanga,Kenduya, khamarpara,Nakati,Gopalpur,Char anduwar,Kalabohor,Kolabada,Mollapara,Kuchgor,Doherpar, Potika	In all wards	Dense fog and no sufficient plantation	38,200 nos
2 no. Sharifpur Union	Flood	Bagali,Shampur,Hamidpur,Char Hamidpur,Kismot sarifpur,Mouja sarifpur,Mirzapur,Rangamatia	In 1, 9, no. wards	This area is very low-lying without any dam-road. If it rains on the high lands, they have no sewerage system.	20,200 nos
	River Erosion	Bagali,Shampur,Hamidpur,Char Hamidpur,Kismot sarifpur,Mouja sarifpur,Mirzapur,Rangamatia	In 3, 4, 5, 7 no. wards	Low-depth river-beds without piling. Erosion occurs on both sides of the river due to strong currents.	20,200 nos
	Draught	Sarifpur,Bagali,Kismot Sarifpur,Joyrampur,Hamidpur,Anontobag,Badechandi,Ronorampur	In all wards	No sufficient plantation	20,210 nos
	Storm		In all	Lack of	42,900 nos

		Sarifpur,Bagali,Kismot Sarifpur,Joyrampur,Hamidpur,Anontobag,Bad echandi,Ronorampur	wards	preparation and no sufficient plantation	
	Cold Wave	Sarifpur,Bagali,Kismot Sarifpur,Joyrampur,Hamidpur,Anontobag,Bad echandi,Ronorampur	In all wards	Dense fog and no sufficient plantation	16,400 nos
3 no. Lakhkhir Char Union	Flood	Luxmirchar,Gojaria,Uzan Para,Rayerchar,Baruy amari	In 3, 7, 8, 9 no. wards	This area is very low-lying without any dam-road. If it rains on the high lands, they have no sewerage system.	26,800 nos
	River Erosion	Luxmirchar,Gojaria,Uzan Para,Rayerchar,Baruy amari	In 3, 7, 8, 9 no. wards	Low-depth river-beds without piling	26,800 nos
	Draught	Luxmirchar,Gojaria,Uzan Para,Rayerchar,Baruy amari	In 3, 7, 8, 9 no. wards	No sufficient plantation	28,000 nos
	Storm	Luxmirchar,Gojaria,Uzan Para,Rayerchar,Baruy amari, Char Luxmi, Char Para	In all wards	Lack of preparation and no sufficient plantation	27,494 nos
	Cold Wave	Luxmirchar,Gojaria,Uzan Para,Rayerchar,Baruy amari, Char Luxmi, Char Para	In all wards	Dense fog, no sufficient plantation	27,494 nos
4 no. Tulshir Char Union	Flood	Rehai Gojaria, Modda Gojaria, Vati Gojaria, Garamara, Kajiyaerchar,Honuman erchar, Degreer Char	In 1, 3, 4, 8, 9 no. wards	This area is very low-lying without any dam-road. If it rains on the high lands, they have no sewerage system.	14,000 nos
	River Erosion	Rehai Gojaria, Modda Gojaria, Vati Gojaria, Garamara, Kajiyaerchar,Honuman erchar, Degreer Char	In 1, 3, 4, 8, 9 no. wards	Low-depth river-beds without piling. Erosion occurs on both sides of the river due to strong currents.	14,000 nos
	Draught	Rehai Gojaria, Modda Gojaria, Vati Gojaria, Garamara, Kajiyaerchar,Honuman erchar, Degreer Char	In 1, 3, 4, 8, 9 no. wards	No sufficient plantation	14,000 nos
	Kalbaish akhi Storm	Rehai Gojaria, Modda Gojaria, Vati Gojaria, Garamara,	In all wards	Lack of preparation, no sufficient	30,000 nos

		Kajiyarchar, Honuman erchar, Degreer Char		plantation	
	Cold Wave	Rehai Gojaria, Modda Gojaria, Vati Gojaria, Garamara, Kajiyarchar, Honuman erchar, Degreer Char	In all wards	Dense fog, no sufficient plantation	30,000 nos
5 no. Etail Union	Flood	Mirzapur, Piyarpur, Itail, Mulaghata	In 3, 7, no. wards	This area is very low-lying without any dam-road. If it rains on the high lands, they have no sewerage system.	23,000 nos
	River Erosion	Mirzapur, Piyarpur, Itail, Mulaghata	In 3, 7, no. wards	Low-depth river-beds without piling. Erosion occurs on both sides of the river due to strong currents.	15,000 nos
	Draught	Mirzapur, Piyarpur, Itail, Mulaghata, Jagir Mirzapur, Soilerkanda, Bari Ghaghuri, Dhopa Itail, Ruhuli	In all wards	No sufficient plantation	20,000 nos
	Storm	Mirzapur, Piyarpur, Itail, Mulaghata, Jagir Mirzapur, Soilerkanda, Bari Ghaghuri, Dhopa Itail, Ruhuli	In all wards	Lack of preparation, no sufficient plantation	24,000 nos
	Cold Wave	Mirzapur, Piyarpur, Itail, Mulaghata, Jagir Mirzapur, Soilerkanda, Bari Ghaghuri, Dhopa Itail, Ruhuli	In all wards	Dense fog, lack of sufficient plantation	24,600 nos
6 no. Norundi Union	Flood	Tajpur, Sreebari, Taragonj, Pachim Kochon Dhora, Nama Kochondhora, Char Kollan, Nolkuri, Chatiya ntola, Majpara, Baparipara.	In 1, 2, 3, 4, no. wards	This area is very low-lying without any dam-road. If it rains on the high lands, they have no sewerage system.	20,000 nos
	River Erosion	Tajpur, Sreebari, Taragonj, Pachim Kochon Dhora, Nama Kochondhora, Char Kollan, Nolkuri, Chatiya ntola, Majpara, Baparipara.	In 1, 2, 3, 4, no. wards	Low-depth river-beds without piling. Erosion occurs on both sides of the river due to strong currents.	15,000 nos
	Draught	Tajpur, Sreebari, Taragonj, Pachim Kochon Dhora, Nama Kochondhora, Char Kollan, Nolkuri, Chatiya	In 1, 2, 3, 4, no. wards	No sufficient plantation	20,000 nos

		ntola,Majpara, Baparipara.			
	Storm	Tajpur, Sreebari, Taragonj, Pachim Kochon Dhora, Nama Kochondhora, Char Kollan,Nolkuri,Chatiya ntola,Majpara, Baparipara,Uttarpara Nurundi,Mirapur Namapara,Nama Tajpur	In all wards	Lack of preparation and no sufficient plantation	29,000 nos
	Cold Wave	Tajpur, Sreebari, Taragonj, Pachim Kochon Dhora, Nama Kochondhora, Char Kollan,Nolkuri,Chatiya ntola,Majpara, Baparipara,Uttarpara Nurundi,Mirapur Namapara,Nama Tajpur	In all wards	Dense fog, lack of sufficient plantation	29,000 nos
	Excessive Rainfall	Tajpur, Sreebari, Taragonj, Pachim Kochon Dhora, Nama Kochondhora, Char Kollan,Nolkuri,Chatiya ntola,Majpara, Baparipara,Uttarpara Nurundi,Mirapur Namapara,Nama Tajpur	In all wards	Natural Imbalance	29,000 nos
7 no. Ghoradhap Union	Flood	Horipur, Joka, Saban Ghat,Mirjapur, Charaigati,Adapara, Dhakolpur	In 2, 4, 5, 7, 8 no. wards	This area is very low-lying without any dam-road. If it rains on the high lands, they have no sewerage system.	16,000 nos
	Draught	Horipur, Joka, Saban Ghat,Mirjapur, Charaigati,Adapara, Dhakolpur,Ghoradhap, Madarpur,Rajapur,Kat arbari, Chori Magura, Helencha	In all wards	No sufficient plantation, natural Imbalance	25,148 Nos
	Storm	Horipur, Joka, Saban Ghat,Mirjapur, Charaigati,Adapara, Dhakolpur,Ghoradhap, Madarpur,Rajapur,Kat arbari, Chori Magura, Helencha,Chadpur, Kutub Bari, Shok Bari, Edilpur, Bondo Chitliya, Boroikora, Hatibandha, Atapara, Horipur.	In all wards	Lack of preparation and no sufficient plantation	25,148 nos
	Cold	Horipur, Joka, Saban	In all	Dense fog,	25,148 nos

	Wave	Ghat,Mirjapur, Charaigati,Adapara, Dhakolpur,Ghoradhap, Madarpur,Rajapur,Kat arbari, Chori Magura, Helencha,Chadpur, Kutub Bari, Shok Bari, Edilpur, Bondo Chitliya, Boroikora, Hatibandha, Atapara, Horipur.	wards	lack of sufficient plantation	
	Excessive Rainfall	Horipur, Joka, Saban Ghat,Mirjapur, Charaigati,Adapara, Dhakolpur,Ghoradhap, Madarpur,Rajapur,Kat arbari, Chori Magura, Helencha,Chadpur, Kutub Bari, Shok Bari, Edilpur, Bondo Chitliya, Boroikora, Hatibandha, Atapara.	In all wards	Natural imbalance	25,148 nos
8 no. Bashchora Union	Flood	Lahirikanda,Belbelia, Mohonpur,Nobabpur,F oridpur,Kasarupara,Jh owla,Boithamari,Bottol a, Bashchora,Choroitayo r,Beltola,Jomira,Jigatol a,Lahirikanda, Nowabbari	In 1, 2, 4, 5, 6, 7, 8, 9 no. wards	This area is very low-lying without any dam-road. If it rains on the high lands, they have no sewerage system.	29,000 nos
	Draught	Lahirikanda,Belbelia, Mohonpur,Nobabpur,F oridpur,Kasarupara,Jh owla,Boithamari,Bottol a, Bashchora,Choroitayo r,Beltola,Jomira,Jigatol a,Lahirikanda, Nowabbari	In 1, 2, 4, 5, 6, 7, 8, 9 no. wards	No sufficient plantation, natural Imbalance	29,000 nos
	Storm	Lahirikanda,Belbelia, Mohonpur,Nobabpur,F oridpur,Kasarupara,Jh owla,Boithamari,Bottol a, Bashchora,Choroitayo r,Beltola,Jomira,Jigatol a,Lahirikanda, Nowabbari	In all wards	Lack of preparation and no sufficient plantation	29,000 nos
	Cold Wave	Lahirikanda,Belbelia, Mohonpur,Nobabpur,F oridpur,Kasarupara,Jh owla,Boithamari,Bottol a, Bashchora,Choroitayo r,Beltola,Jomira,Jigatol a,Lahirikanda, Nowabbari	In all wards	Dense fog, lack of sufficient plantation	29,000 nos
	Excessive Rainfall	Lahirikanda,Belbelia, Mohonpur,Nobabpur,F oridpur,Kasarupara,Jh	In all wards	Natural imbalance	29,000 nos

		owla,Boithamari,Bottola, Bashchora,Choroitayor, Beltola,Jomira,Jigatola, Lahirikanda, Nowabbari			
9 no. Ranagach Union	Flood	Char Gobindobari,Gorarkanda, Kanil purbopara,Onilerkul,K horkhoria purbopara,Nandina,Ba liyapara, Banarerpar.	In 1, 2, 3, 8, 9 no. wards	This area is very low-lying without any dam-road. If it rains on the high lands, they have no sewage system.	20,000 nos
	River Erosion	Char Gobindobari,Gorarkanda, Kanil purbopara,Onilerkul,K horkhoria purbopara,Nandina,Ba liyapara, Banarerpar.	In 1, 2, 3, 8, 9 no. wards	Low-depth river-beds without piling. Erosion occurs on both sides of the river due to strong currents.	15,000 nos
	Draught	Char Gobindobari,Gorarkanda, Kanil purbopara,Onilerkul,K horkhoria purbopara,Nandina,Ba liyapara, Banarerpar.	In 1, 2, 3, 8, 9 no. wards	No sufficient plantation	20,000 nos
	Storm	Kanil, Gorakanda,Ranagacha ,Moheschar,Char Gobindobari,Khorkhoriya, Nandina,Dori Hamidpur,Mehoratoli, Banarerpar,Kumaria,S ewratoli,Polashtola,Ch alk Beltoil,Londhoh,Biyara ,Char Madbodi.	In all wards	Lack of preparation and no sufficient plantation	39,000 nos
	Cold Wave	Kanil, Gorakanda,Ranagacha ,Moheschar,Char Gobindobari,Khorkhoriya, Nandina,Dori Hamidpur,Mehoratoli, Banarerpar,Kumaria,S ewratoli,Polashtola,Ch alk Beltoil,Londhoh,Biyara ,Char Madbodi.	In all wards	Dense fog, lack of sufficient plantation	39,000 nos
	Excessive Rainfall	Kanil, Gorakanda,Ranagacha ,Moheschar,Char Gobindobari,Khorkhoriya, Nandina,Dori Hamidpur,Mehoratoli, Banarerpar,Kumaria,S ewratoli,Polashtola,Ch alk	In all wards	Natural Imbalance	39,000 nos

		Beltoil,Londhoh,Biyara ,Char Madbodi.			
10 no. Sreepur Union	Flood	Fotehpur,Sreepur Kumaria,Tarkanda,Matikhola,Batkamari,Valuka,Chutiyarpar,Gobindopur,Vaghra,Polashkura,Doripara,Ramkrishnopur.	In 1, 2, 4, 5, 6, 7, 9 no. wards	This area is very low-lying without any dam-road. If it rains on the high lands, they have no sewerage system.	15,000 nos
	Draught	Fotehpur,Sreepur Kumaria,Tarkanda,Matikhola,Batkamari,Valuka,Chutiyarpar,Gobindopur,Vaghra,Polashkura,Doripara,Ramkrishnopur.	In 1, 2, 4, 5, 6, 7, 9 no. wards	No sufficient plantation, natural Imbalance	15,000 nos
	Storm	Fotehpur,Sreepur Kumaria,Tarkanda,Matikhola,Batkamari,Valuka,Chutiyarpar,Gobindopur,Vaghra,Polashkura,Doripara,Ramkrishnopur.	In all wards	Lack of preparation and no sufficient plantation	25,000 nos
	Cold Wave	Fotehpur,Sreepur Kumaria,Tarkanda,Matikhola,Batkamari,Valuka,Chutiyarpar,Gobindopur,Vaghra,Polashkura,Doripara,Ramkrishnopur.	In all wards	Dense fog, lack of sufficient plantation	25,000 nos
	Excessive Rainfall	Fotehpur,Sreepur Kumaria,Tarkanda,Matikhola,Batkamari,Valuka,Chutiyarpar,Gobindopur,Vaghra,Polashkura,Doripara,Ramkrishnopur.	In all wards	Natural Imbalance	25,000 nos
11 no. Shahbajpur Union	Flood	Atabari,Shahbazpur,Kodula,Boidagi Botla,Biyara, Goneshpur.	In 8, 2, 3, 6, 7 no. wards	This area is very low-lying without any dam-road. If it rains on the high lands, they have no sewerage system.	20,000 nos
	Draught	Atabari,Shahbazpur,Kodula,Boidagi Botla,Biyara, Goneshpur.	In 8, 2, 3, 6, 7 no. wards	No sufficient plantation, natural Imbalance	20,000 nos
	Storm	Atabari,Shahbazpur,Kodula,Boidagi Botla,Biyara, Goneshpur.	In all wards	Lack of preparation and no sufficient plantation	36,000 nos
	Cold Wave	Atabari,Shahbazpur,Kodula,Boidagi Botla,Biyara, Goneshpur.	In all wards	Dense fog, lack of sufficient plantation	36,000 nos

	Excessive Rainfall	Atabari, Shahbazpur, Kodula, Boidagi Botla, Biyara, Goneshpur.	In all wards	Natural Imbalance	36,000 nos
12 no. Teetpolla Union	Flood	Titpollah Khakuri, Chorshi Konipara, Pinderhati, Sultan Nagar, Shilkuria, Baluyata, Sheikhpara.	In 5, 6, 7, 8, 9 no. wards	This area is very low-lying without any dam-road. If it rains on the high lands, they have no sewerage system.	25,000 nos
	River Erosion	Titpollah Khakuri, Chorshi Konipara, Pinderhati, Sultan Nagar, Shilkuria, Baluyata, Sheikhpara.	In 5, 6, 7, 8, 9 no. wards	Low-depth river-beds without piling. Erosion occurs on both sides of the river due to strong currents.	20,000 nos
	Draught	Titpollah Khakuri, Chorshi Konipara, Pinderhati, Sultan Nagar, Shilkuria, Baluyata, Sheikhpara.	In 5, 6, 7, 8, 9 no. wards	No sufficient plantation	20,000 nos
	Storm	Titpollah Khakuri, Chorshi Konipara, Pinderhati, Sultan Nagar, Shilkuria, Baluyata, Sheikhpara.	In all wards	Lack of preparation and no sufficient plantation	38,000 nos
	Cold Wave	Titpollah Khakuri, Chorshi Konipara, Pinderhati, Sultan Nagar, Shilkuria, Baluyata, Sheikhpara.	In all wards	Dense fog, lack of sufficient plantation	38,000 nos
	Excessive Rainfall	Titpollah Khakuri, Chorshi Konipara, Pinderhati, Sultan Nagar, Shilkuria, Baluyata, Sheikhpara.	In all wards	Natural Imbalance	38,000 nos
13 no. Mesta Union	Flood	Chander Hawra, Char Mollikpur, Choto Aronghati, Vaduripara, Rahimpur	In 5, 6, 7, 8, 9 no. wards	This area is very low-lying without any dam-road. If it rains on the high lands, they have no sewerage system.	15,000 nos
	River Erosion	Chander Hawra, Char Mollikpur, Choto Aronghati, Vaduripara, Rahimpur	In 1, 2, 5 no. wards	Low-depth river-beds without piling. Erosion occurs on both sides of the river due to strong	10,000 nos

				currents.	
	Draught	Chander Hawra, Char Mollikpur, Choto Aronghati, Vaduripara, Rahimpur	In 1, 2, 5 no. wards	No sufficient plantation	20,000 nos
	Storm	Chander Hawra, Char Mollikpur, Choto Aronghati, Vaduripara, Rahimpur	In all wards	Lack of preparation and no sufficient plantation	32,000 nos
	Cold Wave	Chander Hawra, Char Mollikpur, Choto Aronghati, Vaduripara, Rahimpur	In all wards	Dense fog, lack of sufficient plantation	32,000 nos
	Excessive Rainfall	Chander Hawra, Char Mollikpur, Choto Aronghati, Vaduripara, Rahimpur	In all wards	Natural Imbalance	32,000 nos
14 no. Diggpait Union	Flood	Tararvita, Chadpur, Matarpara, Gupinathpur, Hatubangha, Mohonpur, Khupibari, Megha, Luxmipur, Charpara, Duwaipara, Noyapara, Hopdesh.	In 4, 5, 8 no. wards	This area is very low-lying without any dam-road. If it rains on the high lands, they have no sewerage system.	20,000 nos
	River Erosion	Tararvita, Chadpur, Matarpara, Gupinathpur, Hatubangha, Mohonpur, Khupibari, Megha, Luxmipur, Charpara, Duwaipara, Noyapara, Hopdesh.	In 4, 5, 8, 9 no. wards	Low-depth river-beds without piling. Erosion occurs on both sides of the river due to strong currents.	10,000 nos
	Draught	Tararvita, Chadpur, Matarpara, Gupinathpur, Hatubangha, Mohonpur, Khupibari, Megha, Luxmipur, Charpara, Duwaipara, Noyapara, Hopdesh.	In 4, 5, 8, 9 no. wards	No sufficient plantation	20,000 nos
	Storm	Tararvita, Chadpur, Matarpara, Gupinathpur, Hatubangha, Mohonpur, Khupibari, Megha, Luxmipur, Charpara, Duwaipara, Noyapara, Hopdesh.	In all wards	Lack of preparation and no sufficient plantation	32,000 nos
	Cold Wave	Tararvita, Chadpur, Matarpara, Gupinathpur, Hatubangha, Mohonpur, Khupibari, Megha, Luxmipur, Charpara, Duwaipara, Noyapara, Hopdesh.	In all wards	Dense fog, lack of sufficient plantation	32,000 nos
	Excessive Rainfall	Tararvita, Chadpur, Matarpara, Gupinathpur, Hatubangha, Mohonpur, Khupibari, Megha, Luxmipur, Charpara, Du	In all wards	Natural Imbalance	32,000 nos

		waipara,Noyapara, Hopdesh.			
15 no. Rashidpur Union	Flood	Sheikhpara,Rashipur, Khetripara,Koytarpar, Telia Para,Uzan Para,Vatipara, Chalkpara,Gadakhali,G ojariaghata.	In 3, 4, 5, 7 no. wards	This area is very low-lying without any dam-road. If it rains on the high lands, they have no sewage system.	
	River Erosion	Sheikhpara,Rashipur, Khetripara,Koytarpar, Telia Para,Uzan Para,Vatipara, Chalkpara,Gadakhali,G ojariaghata.	In 3, 4, 5, 7 no. wards	Low-depth river-beds without piling. Erosion occurs on both sides of the river due to strong currents.	10,000 nos
	Draught	Sheikhpara,Rashipur, Khetripara,Koytarpar, Telia Para,Uzan Para,Vatipara, Chalkpara,Gadakhali,G ojariaghata.	In 3, 4, 5, 7 no. wards	No sufficient plantation	20,000 nos
	Storm	Sheikhpara,Rashipur, Khetripara,Koytarpar, Telia Para,Uzan Para,Vatipara, Chalkpara,Gadakhali,G ojariaghata.	In all wards	Lack of preparation and no sufficient plantation	34,000 nos
	Cold Wave	Sheikhpara,Rashipur, Khetripara,Koytarpar, Telia Para,Uzan Para,Vatipara, Chalkpara,Gadakhali,G ojariaghata.	In all wards	Dense fog, lack of sufficient plantation	34,000 nos
	Excessive Rainfall	Sheikhpara,Rashipur, Khetripara,Koytarpar, Telia Para,Uzan Para,Vatipara, Chalkpara,Gadakhali,G ojariaghata.	In all wards	Natural Imbalance	34,000 nos

Source of Information:

1. Upazila, Pourosova and Union Secretary
2. Md. Amir Uddin, social welfare, Sarifpur Union, Mob-01734450291

2.6 Major sectors of Development plannings:

Development Planning refers to the result of a method of determining a future work plan by identifying the premonitions after collecting and analyzing essential data of both present and past about a necessary activity and to achieve an objective.

• **Major sectors of Development plannings in the Upazila:**

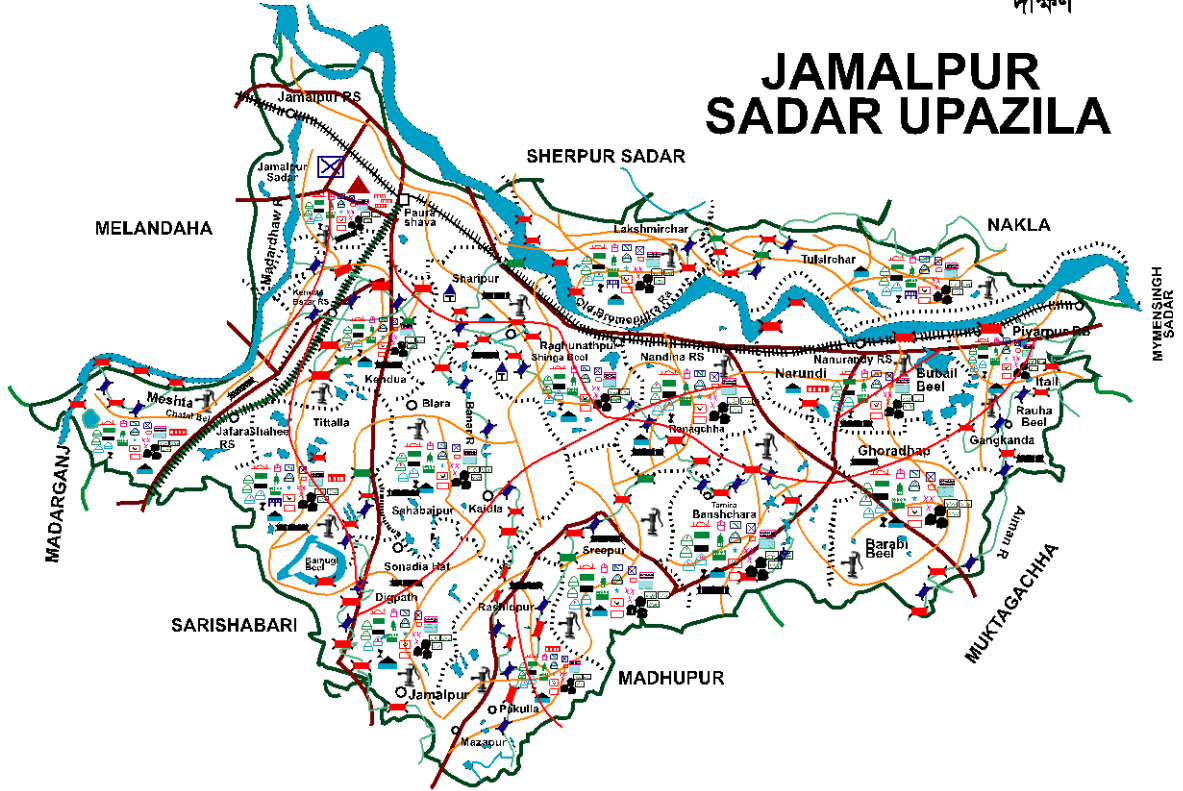
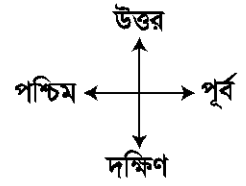
Major sectors	Detail Description	Coordination with Disaster
---------------	--------------------	----------------------------

		Risk Reduction
• Agriculture	Flood, Cold Wave and draught tolerating quality seeds should be produced and sowed. Seed Bed should be made on high lands.	Train up the farmers to face disaster, make arrangement to deposit water by digging up the rivers and tanks.
• Livestock	Arranging safe shelter and foods for livestock. Rearing disaster-tolerating animals.	Selecting disaster-tolerating variety. Safe shelter, foods, water and treatment should be ensured.
• Livelihood	Arranging suitable livelihood during flood, excessive rainfall and draught.	Arrange employment and necessary trainings during disaster period.
• Health	Ensure drinking safe water during flood and draught and not to bathe in the flood water.	Ensure safe drinking water, foods, living place/ shelter, improved treatment facilities and use of necessary medicines.
• Fisheries	Raising the sides of ponds and tanks, preparing partitions with net and arranging shallow-machine to supply water during draught.	During the pre-disaster periods, trainings on fisheries should be arranged for the fish cultivators.
• Trees & Plants/ Plantation	Increase social forestry the of flood and excessive rainfall tolerating trees at personal, govt, and non-govt level.	Timber plants, fruit trees and herbal plants should be planted in the uncultivable lands, yards and surrounding the playgrounds.
• Infrastructure	Embankments, roads, houses, sewerage systems, different institutions and sheds for different domestic animals should be built above the flood level. Roads, Houses, Educational institutions and Shelters should be repaired before flood.	Households, roads, tubewel, sewerage system and sheds for cattle should be built as per the disaster management technology in the disaster-prone areas.
• Drainage/ sewerage system	Each and every sewerage system should be made above the flood level.	Ensuring establishment of sanitation on high land as per the disaster management technology at every household.
• Safe drinking water	Lowering the usage of underground water, safe drinking water should be managed from tubewels. Tubewels should be set above the flood level. Arsenic test should be performed.	1. Collection of safe drinking water should be ensured for all in the village/ Moholla.

2.7 Social Map:

সামাজিক মানচিত্র


উপজেলা-জামালপুর সদর, জেলা-জামালপুর।



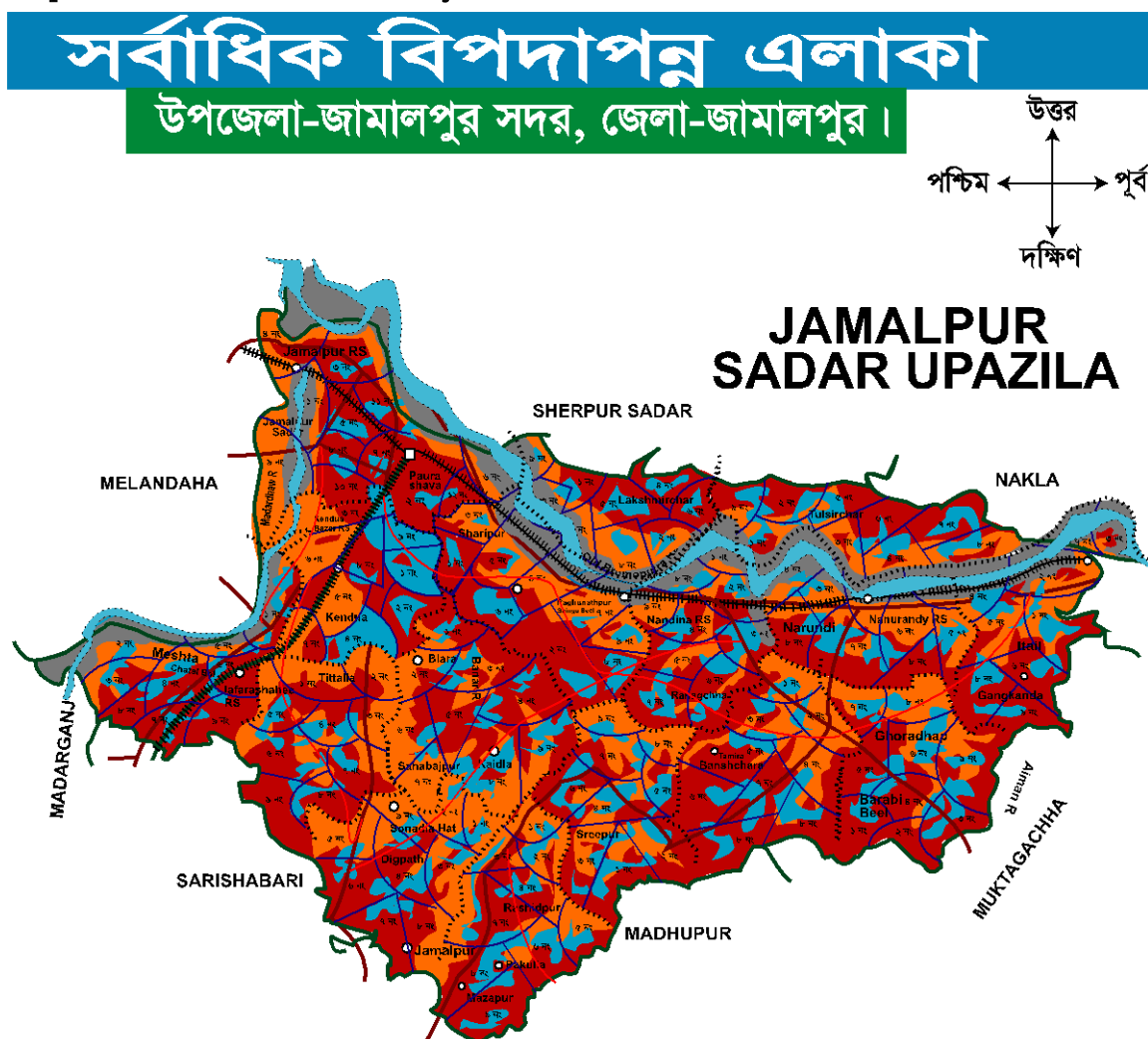
- ০১ | উপজেলা সীমানা
- ০২ | ইউনিয়ন সীমানা
- ০৩ | ইউনিয়ন পাকা রাস্তা
- ০৪ | নদী
- ০৫ | জাতীয় সড়ক
- ০৬ | ইউনিয়ন রাস্তা কাঁচা
- ০৭ | ইউনিয়ন পরিষদ
- ০৮ | ব্রীজ
- ০৯ | কালভার্ট
- ১০ | সুইস গেইট
- ১১ | রেল লাইন
- ১২ | খাল
- ১৩ | বিল
- ১৪ | কৃষি জমি
- ১৫ | বনায়ন

- ১৬ | বসতি
- ১৭ | উপজেলা স্বাস্থ্য কেন্দ্র
- ১৮ | উপজেলা পরিষদ
- ১৯ | পোস্ট অফিস
- ২০ | প্রাথমিক বিদ্যালয়
- ২১ | উচ্চ বিদ্যালয়
- ২২ | কলেজ
- ২৩ | মাদ্রাসা
- ২৪ | হাটবাজার
- ২৫ | কমিউনিটি ক্লিনিক
- ২৬ | পোডাউন
- ২৭ | মন্দির
- ২৮ | মসজিদ
- ২৯ | ঈদগাহ মাঠ
- ৩০ | আশ্রয় কেন্দ্র

- ৩১ | কবর স্থান
- ৩২ | খাস জমি
- ৩৩ | পাকাদালান
- ৩৪ | এনজিও/ব্যাংক/বীমা
- ৩৫ | খেলারমাঠ
- ৩৬ | পুকুর
- ৩৭ | ওয়ার্ড
- ৩৮ | গীর্জা
- ৩৯ | নলকূপ
- ৪০ | শ্মশান ঘাট



2.8 Map on Disaster and vulnerability:



- | | | | |
|------------------------|--|------------------------------|--|
| ০১। উপজেলা সীমানা | | ০৬। ওয়ার্ড সীমানা | |
| ০২। ইউনিয়ন সীমানা | | ০৭। খরা এলাকা | |
| ০৩। উপজেলা পাকা রাস্তা | | ০৮। বন্যা এলাকা | |
| ০৪। নদী | | ০৯। নদী ভাঙ্গন এলাকা | |
| ০৫। জাতীয় সড়ক | | ১০। শৈত্য প্রবাহ ও ঝড় এলাকা | |

2.9 Calendar of Seasonal Disasters

- A short description showing the disasters in relevance with the months is given in the table below:

Seasonal Calendar on disaster of the district/upazila

Serial No.	Disasters	Baishakh	Jaisitha	Ashar	Sraban	Vadro	Ashwin	Kartik	Agrahayan	Poush	Magh	Falgun	Chaitra
1	Flood												
2	River Erosion												
3	Draught												
4	Storm												
5	Cold												

Day Labour: The day labourers of Jamalpur Sadar upazila sell labour more or less all the year round. Especially they sell more labour in the months of Baishakh and Jaishtha because harvesting and threshing of paddy starts from these 2 months. Harvesting of Jute plants starts from Ashar and Srabon, therefore the day labourers can earn good wage in these 2 months. Wages of the day labourers remain highest in the months Agrahayan, Poush and Magh because Chili, Wheat, Maize, Potato, Brinjal and Mustard are cultivated during these months.

Fisheries: Fish cultivation is generally done all the year round in Jamalpur Sadar Upazila. Fish is found abundant particularly in the months of Ashar, Srabon, Bhadro, Ashwin and Kartik because water remains full in the rivers, ponds, ditches and bills during these months. Therefore fish cultivation is done on high scale in these months here.

Business: Business generally continues all the year round in Jamalpur Sadar Upazila. Business on rice, chili and jute remain high in the months of Ashar, Srabon, Bhadro, Ashwin and Kartik. Especially business of Chili remains at its best in the month of Magh. Moreover, business of Wheat, Mustard, Onion and Garlic can be continued all through the year.

2.11 Vulnerability related to Life and Livelihood:

- What are the major livelihoods:
- The problems created by the disasters are given in the table below:

Sl No.	Livelihoods	Risks / Disasters					
		Flood	Cyclone	Draught	River Erosion	Cold Wave	Salinity
১	Agriculture	Crops go under water due to flood. As a result farmers are seriously affected.	Crops are seriously damaged due to Cyclone.	Crops damage due to Draught for which farmers are seriously affected.	Crops go under river bed due to river erosion.	Production of crops is seriously hampered due to severe Cold Wave.	No salinity.
২	Fisheries	Due to flood, sides of the ponds break down and cultivated fish go out. As a result fish are not available when needed.	No serious damage occurs	Due to severe draught, river and pond water dry up. So, fish can not be cultivated.	No serious damage occurs	Due to severe cold, fish cultivation in the ponds is hampered.	No salinity.
৩	Day labour	Due to flood, the day labourers can not go out in search of works. As there is no work, they suffer much.	The day labourers can not search for works in the cyclone-affected areas.	Due to severe draught, the day labourers can not work in the fields.	Due to river erosion, as the cultivable lands are washed away in the river beds, the day labourers can not find work.	The day labourers do not find work due to severe Cold Wave.	No salinity.
৪	Business	Due to flood, the business persons can not perform	In the days of cyclone, the business persons can not attend their	No serious damage occurs	No serious damage occurs	Due to severe cold, the business persons can not perform their	No salinity.

		their business works properly.	business institution.			business works properly.	
--	--	--------------------------------	-----------------------	--	--	--------------------------	--

2.12 Vulnerability related to Life and Livelihood:

- The sectors and how they are damaged by the identified vulnerability of the upazila are described below:
- The disaster prone sectors of the upazila are marked below:

Disasters	Vulnerable Social Elements									
	Crops	Trees/Plants	Livestock	Fisheries	Houses	Roads	Bridge/Culvert	Educational Institution	Health	Shelter
Flood	■	■	■	■	■	■	■	■	■	■
River Erosion	■	■			■	■	■	■		■
Draught	■	■	■	■					■	
Storm	■	■	■		■			■		
Heavy Rainfall	■	■	■			■				

- Vulnerability of each and every disaster prone sector/ institution/ establishment/ infrastructure are elaborately described below-

1. Flood:

Mesta union: In case of the terrible floods like in the years 1988, 1995, 1998 and 2008 in future, cultivation of Aman paddy in 1000 hectares of land, jute cultivation in 500 hectares, Dhoincha of 500 hectares, food grains in 200 hectares, Banana in 200 hectares, Fish cultivation in 250 ponds might be disturbed. At the same time, numerous infrastructures, 4 Primary Schools, 2 Madrasas, 2 Higher Secondary Schools, 1 college, 3000 households, Seedbeds, 50% cattle, various fruit trees, such as- Papaya, Hogplum, Olive, Lemon, Star Fruit, Lichi including innumerable herbal plants of Mesta union in Jamalpur Sadar upazila might be dreadfully damaged and spoilt. 2000 tubewells may drown under water. 2500 sanitary latrines may be damaged. Because of polluted water, 20% people may suffer from diarrhea, 15% from skin disease and 5% from Jaundice. As a result, 9051 families may be victims directly or indirectly.

Sharifpur Union: Among 2555 hectares of arable lands, Aman cultivation of 500 hectares, jute in 300 hectares, food grains of 200 hectares, fish cultivation of 40 ponds may be disturbed. Again seedbeds and numerous fruits and herbal plants may be damaged along with various infrastructures, educational institutions, households, cattle. Because of polluted water, diarrhea and skin disease may spread all around. As a result, 9320 nos. of families may be victims of dire financial loss directly or indirectly in Sharifpur Union.

Ranagach Union: In Ranagach Union, Among 2660 hectares of arable lands, Aman cultivation of 1600 hectares, jute in 500 hectares, fish cultivation of 70 ponds may be disturbed. Again seedbeds and numerous fruits and herbal plants may be damaged along with various infrastructures, educational institutions, households, disaster shelters, cattle. Because of polluted water, diarrhea, skin disease and many other water-borne diseases may spread all around here. As a result, 9071 nos. of families may be victims directly or indirectly in Ranagach Union.

Lakshkhir Char Union: Among 4007 hectares of arable lands, Aman cultivation of 1600 hectares, jute in 1000 hectares, Food grains of 300 hectares, fish cultivation of 45 ponds may be disturbed. Again numerous seedbeds and numerous fruits and herbal plants including lemon, hogplum, olive, Neem, Pear, Lichi plants, Dhoincha cultivation of 500 hectares may be damaged along

with various infrastructures, educational institutions, households, disaster shelters and cattle. Because of polluted water, diarrhoea, skin disease and many other water-borne diseases may spread all around here. As a result, 5564 nos. of families may be victims directly or indirectly in Lakhkhir Char Union.

Tulshir Char Union: Among 3970 hectares of arable lands, Aman cultivation of 2000 hectares, jute in 1000 hectares, Food Grains of 300 hectares, Dhoincha cultivation of 100 hectares may be disturbed. Again numerous buildings, innumerable cattle, seedbeds and uncountable fruits and herbal plants including lemon, hogplum, olive, Neem, Pear, Lichi plants, may be damaged along with various infrastructures, educational institutions, households, disaster shelters and cattle. Because of polluted water, diarrhoea, skin disease and many other water-borne diseases may spread all around here. As a result, 6600 nos. of families may be victims directly or indirectly at Tulshir Char Union

Ghoradhap Union: Among 2569 hectares of arable lands, Aman cultivation of 800 hectares, jute in 500 hectares, Dhoincha cultivation of 200 hectares, Banana of 70 hectares, 3 nos. of Poultry farms, fish cultivation of 60 ponds may be damaged. Again numerous buildings, innumerable cattle, numerous seedbeds and uncountable fruits and life-saving herbal plants may be damaged along with various infrastructures, educational institutions, residences, religious institutions, disaster shelters and cattle. Because of polluted water, diarrhoea, skin disease and many other water-borne diseases may spread all around here. As a result, 7800 nos. of families may be victims directly or indirectly at Ghoradhap Union.

Titpolla Union: At a total of 1460 hectares of arable lands at Titpolla Union, Aman cultivation of 500 hectares, jute in 300 hectares, Dhoincha cultivation of 100 hectares, Banana plantation of 100 hectares, 3 nos. of Poultry farms, fish cultivation in 70 ponds may be damaged. Again, numerous buildings and seedbeds, innumerable cattle and uncountable fruits such as-Lemon, hogplum, olive, star fruit and various life-saving herbal plants may be damaged along with various infrastructures, educational institutions, residences, religious institutions, disaster shelters and cattle. Because of polluted water, diarrhoea, skin disease and many other water-borne diseases may spread all around here. As a result, 1460 nos. of families/ households may be victims directly or indirectly at Titpolla Union.

Pouroshova area: At a total of 250 hectares of arable lands at Pouroshova area, Aman cultivation of 100 hectares, Food grains in 100 hectares, Banana plantation of 50 hectares, fish cultivation in 70 ponds may be damaged. Again, numerous buildings and seedbeds, uncountable cattle and numerous fruit plants such as-Papaya, Pineapple, Lemon, olive, star fruit and various life-saving herbal plants may be damaged along with various infrastructures, educational institutions, residences, religious institutions and cattle. Because of polluted water, diarrhoea, skin disease and many other water-borne diseases may spread all around here. As a result, 7894 nos. of families/ households may be victims directly or indirectly in the Pouroshova area.

2. River Erosion: In case of further River Erosion in future like in the years of 1988, 1998 and 1999, among at a total of 5296 arable lands in **Mesta Union** of Jamalpur Sadar upazila, 50 hectares of arable lands, 2 Primary Schools, 1 Secondary School, 1 Madrasa, 2 Libraries, 4 Mosques, 1 Higher Secondary School, 2 model/ ideal villages, 1 disaster shelter, 5 kms of non-metalled roads, 2 kms of metalled roads, 500 kaacha households, 20 pucca households, uncountable fruits trees and herbal plants, fish of 25 ponds will be damaged. 200 nos. of tubewells and 300 sanitary latrines will be washed away in the river bed. As a result, 5564 nos. of families might be victims of great loss directly or indirectly.

Among a total of 4653 hectares of arable lands in **Sharifpur Union** of Jamalpur Sadar upazila, 60 hectares of arable lands, 4 Primary Schools, 2 High Schools, 1 Secondary School, 2 Madrasahs, 3 Libraries, 4 Clubs, 5 playgrounds, 4 Mosques, 1 model/ ideal village, 1 disaster shelter, 6 kms of non-metalled roads, 2 kms of metalled roads, 600 kaacha households, 30 pucca households, uncountable fruits trees and herbal plants, fish of 20 ponds will be damaged. 200 nos. of tubewells and 300 sanitary latrines will be washed away in the river bed. As a result, 6600 nos. of families/ households might be victims of great loss directly or indirectly.

3. Draught: Due to draught or in case of further draught in future like in the years of 1994 and 1996 in Jamalpur Sadar upazila, among a total of 20267 hectares of arable lands, IRRI paddy of 10000 hectares of lands, Jute of 5000 hectares, Dhoincha of 1000 hectares, vegetables of 500 hectares, fish cultivation of 535 ponds, innumerable seedbeds, uncountable seedlings, fruit plants, herbal plants, will be seriously disturbed and damaged. Due to serious draught, 20% of people will suffer from diarrhea, 40% from fever and 15% from Jaundice including many other illnesses. 40% cattle might be attacked from different diseases. As a result, 61003 nos. of families of the Sadar Upazila will be the victim of severe sufferings directly or indirectly.

4. Storm: Due to storm or in case of further storms in future like in the years of 1999 and 2002 in Jamalpur Sadar upazila, among a total of 20267 hectares of arable lands, IRRI paddy of 11000 hectares of lands, vegetables of 2000 hectares, Banana plantation of 1500 hectares, 20000 (twenty thousand) households, 70 Primary Schools, 492 nos. of Mosques, 9 Temples, 1 Church, 48 Higher Secondary schools, 22 madrasahs, 10 Colleges, 16 poultry farms, 13 Mobile phone-operating towers, 44670 nos. of kaacha households, 760 pucca households, different government and non-government organizations, innumerable fruit trees and herbal plants, uncountable cattle might be the victim of serious loss and damage. As a result, 61003 nos. of families of the Sadar Upazila will be the victim of severe sufferings directly or indirectly.

5. Excessive Rainfall: Due to Excessive Rainfall among a total of 2796 hectares of arable lands, Chilli plantation of 500 hectares of lands, onion of 400 hectares, Garlic of 100 hectares, Jute of 300 hectares, vegetables of 200 hectares, potato of 350 hectares, tomato of 200 hectares, 2 poultry farms, innumerable fruit trees and herbal plants, cattle, roads might be damaged. The day labourers might become jobless. As a result, 9051 nos. of families will be the victim of severe sufferings directly or indirectly at Tulshhir Char Union under Jamalpur Sadar upazila.

In Sharifpur Union among a total of 2555 hectares of arable lands, Chilli plantation of 400 hectares of lands, onion of 300 hectares, Garlic of 100 hectares, Jute of 400 hectares, vegetables of 200 hectares, Potato of 600 hectares, Tomato of 150 hectares, 2 poultry farms, innumerable fruit trees and herbal plants, cattle, roads might be damaged. The day labourers might become jobless. As a result, 9320 nos. of families will be the victim of severe sufferings directly or indirectly.

In Ranagacha Union among a total of 2660 hectares of arable lands, Chilli plantation of 500 hectares of lands, Onion of 400 hectares, Garlic of 200 hectares, Jute of 600 hectares, Vegetables of 200 hectares, Potato of 500 hectares, Tomato of 120 hectares, 3 poultry farms, innumerable fruit trees and herbal plants, cattle, roads and streets might be damaged. As a result, 9071 nos. of families will be the victim of severe sufferings directly or indirectly.

In Lakhkhir Char Union among a total of 4007 hectares of arable lands, Chilli plantation of 900 hectares of lands, Onions of 500 hectares, Garlic of 250 hectares, Jute of 600 hectares, Vegetables of 250 hectares, Potato of 500 hectares, Tomato of 220 hectares, innumerable fruit trees and herbal plants, cattle, roads and streets might be seriously damaged. As a result, 5564 nos. of families will be the victim of severe sufferings directly or indirectly.

In Ghoradhap Union among a total of 3970 hectares of arable lands, Chilli plantation of 800 hectares of lands, Onion of 400 hectares, Garlic of 150 hectares, Jute of 700 hectares, Vegetables of 200 hectares, Potato of 450 hectares, Tomato of 130 hectares, innumerable fruit trees and herbal plants, cattle, roads and streets might be seriously damaged. The day labourers might become jobless. As a result, 3970 nos. of families will be the victim of severe sufferings directly or indirectly.

In Sharifpur Union among a total of 2569 hectares of arable lands, Chilli plantation of 500 hectares of lands, onion of 200 hectares, Garlic of 100 hectares, Jute of 400 hectares, vegetables of 150 hectares, Potato of 400 hectares, Tomato of 150 hectares, Brinjal of 200 hectares, innumerable fruit trees and herbal plants, cattle, roads and streets might be damaged. The day labourers might become jobless. As a result, 7800 nos. of families will be the victim of severe sufferings directly or indirectly.

In **Meshta Union** among a total of 1460 hectares of arable lands, Chilli plantation of 200 hectares of lands, onion of 100 hectares, Garlic of 50 hectares, Jute of 300 hectares, Vegetables of 150 hectares, Potato of 300 hectares, Tomato of 100 hectares, Brinjal of 100 hectares, innumerable fruit trees and herbal plants, cattle, roads and streets might be damaged. The day labourers might become jobless. As a result, 5703 nos. of families will be the victim of severe sufferings directly or indirectly.

In the **Pouroshova** area among a total of 250 hectares of arable lands, Onion plantation of 100 hectares of lands, Garlic of 50 hectares, Jute of 120 hectares, Vegetables of 100 hectares, Potato of 50 hectares, Tomato of 60 hectares, Brinjal of 65 hectares, innumerable fruit trees and herbal plants, cattle, roads and streets might be damaged. The day labourers might become jobless. As a result, 7894 nos. of families will be the victim of severe sufferings directly or indirectly.

- Why & how vulnerable, Steps to minimize vulnerability and how they should be done are described elaborately in the table below:

Social Elements of vulnerability	Ways/ measures to resolve vulnerability				
	Flood	River Erosion	Draught	Storm	Heavy Rainfall
Crops	Dam roads should be built up and depth of the river beds should be increased.	River flow should be controlled by piling.	Sufficient trees should be planted on both sides of roads and in the fallow lands.	Sufficient trees should be planted on both sides of roads and in the fallow lands and preparation should be taken as per weather forecast.	Sufficient trees should be planted on both sides of roads and in the fallow lands.
Plantations	Flood-tolerant seedlings should be planted	To prevent river erosion, sufficient trees should be planted.	Draught-tolerant seedlings should be planted.	Strong and storm-tolerant seedlings should be planted.	Heavy rain-tolerant seedlings should be planted
Livestock	Shelter should be arranged for the livestock during flood.	No livestock should be kept in the river-eroded areas.	Draught – tolerant varieties should be selected.	During storm, livestock should be kept in the shelter.	During heavy rain, livestock should be kept in the shelter.
Fisheries	The sides of the ponds should be strong and erected.	Fish should not be cultivated in river eroded areas.	During draught, water should be supplied in each pond by irrigation.	No serious damage occurs	The sides of the ponds should be strong and erected.
Houses	Plinth of the households should be raised by digging soil before flood	Households should not be made in the river eroding	Sufficient trees should be planted surrounding the household.	Households should be repaired before storm.	Roofs and partitions of the households should be
Roads	Roads should be repaired before flood.	Piling should be done in the river beds.	Sufficient trees should be planted on both sides of roads.	Sufficient trees should be planted on both sides of roads.	Sufficient trees should be planted on both sides of roads.

2.13 Climate Change and its possible Effects:

Climate: Climate refers to the general result or condition of an analysis of the atmospheric situation for a long period (30 years or more than that) regarding the basic elements of the atmosphere (Temperature of Air, Pressure of Air, Direction and speed of Air/ Wind, Humidity of Air, Quantity of Cloud, Types of Cloud and Rainfall) of a particular place or region. The surface of the earth refines the sunlight that enters into the globe everyday. The refined sunlight reflects and goes back towards the space again by radiation. This is a natural process. However, creation of any obstacle or hindrance on way to this natural process of radiation is called **Climate Change**.

- The sectors affected by Climate Change and how they are affected should be identified first.
- How they are affected or harmed should be elaborately described.

Sectors	Description
Agriculture	<ul style="list-style-type: none">• Crops go under water and gets damaged due to flood• Seedlings die due to Cold Wave and draught.• Crops get seriously damaged due to Kalbaishakhi storm• Lands and Cultivated Crops go under water.
Fisheries	<ul style="list-style-type: none">• Due to flood the sides of ponds/ tanks break down and the cultivated fishes go out from the pond. As a result, fish can not be found when it is needed.• Due to severe draught, as the the rivers and ponds get dried, it becomes difficult to cultivate fish.
Trees/ Plantation	<ul style="list-style-type: none">• Seedlings and different fruit trees are seriously damaged due to flood.• Various trees and plants washed away in the rivers due to river erosion.• Seedlings and other plants die due to lack of water during extreme draught.• Trees break down in large scale due to Kalboishakhi.
Health	<ul style="list-style-type: none">• Due to flood, various diseases like diarrhoea spreads as people do not find safe drinking water. Skin diseases also spread by taking bath in dirty water.• Dehydration occurs in human body and various diseases also spread because of extreme heat during severe draught.
Livelihood	<ul style="list-style-type: none">• The fishermen can not catch fish in the river, the day labourers can not work in the fields due to flood, heavy rainfall, Cold Wave etc. As a result, people suffer much regarding their livelihood.
Infrastructure	<ul style="list-style-type: none">• Roads, households, educational institutions are seriously affected due to flood.

Information Source: Upazila, Pourosova and Union secretary.

Chapter Three: Disaster Risk Reduction

3.1 Identifying the causes of Risks:

- The immediate/ temporary and final causes of the union's being affected by the disasters are marked and shown in the table below-

Description of Risks		Causes		
		Immediate	Secondary	Final
Flood	<p>Due to Flood, in Kendua Union, among a total of 3282 hectares of arable lands, Aman cultivation of 1000 hectares, Jute of 500 hectares, Dhoincha of 500 hectares, Vegetables of 200 hectares, Potato of 70 hectares, Banana of 200 hectares, fish cultivation of 250 ponds, 50% cattle may be disturbed. Again seedbeds, fruits and herbal plants may be damaged along with numerous infrastructures, Bridges, Culverts, Sluich Gates, Religious institutions, kaacha and pucca roads, 3000 nos. of HHs and educational institutions. Again 2000 nos. tubewells may get drowned under water and 2500 nos. of Sanitary Latrine may get collapsed.</p> <p>In Mesta Union, among a total of 2958 hectares of arable lands, Aman cultivation of 500 hectares, Jute of 300 hectares, Dhoincha of 500 hectares, Vegetables of 200 hectares, Potato of 70 hectares, Banana of 100 hectares, fish cultivation of 40 ponds may be disturbed and damaged. Again seedbeds, fruits and herbal plants may be damaged along with numerous infrastructures such as Bridges, Culverts, Sluich Gates, kaacha and pucca roads, Religious institutions, 3100 nos. of HHs, 40% cattle, and educational institutions. Again 1800 nos. tubewells may get drowned under water and 2700 nos. of Sanitary Latrines may get collapsed.</p> <p>In Ranagach Union, among a total of 3115 hectares of arable lands, Aman cultivation of 1600 hectares, Jute of 500 hectares, Dhoincha of 100 hectares, Vegetables of 100 hectares, Potato of 70 hectares, Banana of 50 hectares, fish cultivation of 70 ponds may be disturbed and damaged. Again seedbeds, fruits and herbal plants</p>	Due to excessive rainfall. Because of no sewerage system. Because of the ditches being filled up with garbage. Because of having no high dams by the rivers.	Because of water coming down from the high lands. Because of no sluice gate at the joint of river and canal.	Because of river beds being filled up. Because of no right steps taken by Water Development Board. Because of no assistance from the donor agencies. Because of the local people's lack of awareness.

	<p>may be damaged along with numerous infrastructures such as Bridges, Culverts, Sluich Gates, kaacha and pucca roads, Religious institutions, 2500 nos. of HHs, 35% cattle, and educational institutions. Again 2200 nos. tubewels may get drowned under water and 3000 nos. of Sanitary Latrines may get collapsed.</p> <p>In Sharifpur Union, among a total of 5296 hectares of arable lands, Aman cultivation of 1600 hectares, Jute of 1000 hectares, Dhoincha of 500 hectares, Vegetables of 300 hectares, Potato of 70 hectares, Banana of 100 hectares, fish cultivation of 45 ponds may be disturbed and damaged. Again seedbeds, fruits and herbal plants may be damaged along with numerous infrastructures such as Bridges, Culverts, Sluich Gates, kaacha and pucca roads, Religious institutions, 2000 nos. of HHs, 40% cattle, and educational institutions. Again 1800 nos. tubewels may get drowned under water and 2000 nos. of Sanitary Latrines may get collapsed.</p> <p>In Lakshir Char Union, among a total of 2905 hectares of arable lands, Aman cultivation of 2000 hectares, Jute of 100 hectares, Dhoincha of 100 hectares, Vegetables of 300 hectares, Potato of 70 hectares, Banana of 100 hectares, fish cultivation of 70 ponds may be disturbed and damaged. Again numerous seedbeds, fruits and herbal plants may be damaged along with many infrastructures such as Bridges, Culverts, Sluich Gates, kaacha and pucca roads, Religious institutions, 2200 nos. of HHs, 30% cattle, and educational institutions. Again 1900 nos. tubewels may get drowned under water and 1700 nos. of Sanitary Latrines may get collapsed.</p> <p>In Tulshir Char Union, among a total of 1756 hectares of arable lands, Aman cultivation of 800 hectares, Jute of 500 hectares, Dhoincha of 200 hectares, Vegetables of 100 hectares, Potato of 70 hectares, Banana of 70</p>			
--	---	--	--	--

	<p>hectres, fish cultivation of 60 ponds, 3 nos. poultry farms, may be disturbed and damaged. Again numerous seedbeds, fruits and herbal plants may be damaged along with many infrastructures such as Bridges, Culverts, Sluich Gates, kaacha and pucca roads, Religious institutions, 3200 nos. of HHs, 40% cattle, and educational institutions. Again 2500 nos. tubewells may get drowned under water and 2700 nos. of Sanitary Latrines may get collapsed.</p> <p>In Ghoradhap Union, among a total of 4653 hectres of arable lands, Aman cultivation of 500 hectres, Jute of 300 hectres, Dhoincha of 100 hectres, Vegetables of 100 hectres, Potato of 50 hectres, Brinjal of 30 hectres, Tomato of 20 hectres, Banana of 100 hectres, fish cultivation of 70 ponds, 3 nos. poultry farms, may be disturbed and damaged. Again numerous seedbeds, fruits and herbal plants may be damaged along with many infrastructures such as Bridges, Culverts, Sluich Gates, kaacha and pucca roads, Religious institutions, 1900 nos. of HHs, 35% cattle, and educational institutions. Again 1700 nos. tubewells may get drowned under water and 1500 nos. of Sanitary Latrines may get collapsed.</p> <p>In Pouroshova, among a total of 650 hectres of arable lands, Onion of 100 hectres, Garlic of 50 hectres, Jute of 120 hectres, Vegetables of 100 hectres, Potato of 50 hectres, Brinjal of 65 hectres, Tomato of 60 hectres, Banana of 100 hectres, fish cultivation of 70 ponds, 3 nos. poultry farms, may be disturbed and damaged. Again numerous seedbeds, fruits and herbal plants may be damaged along with many infrastructures such as Bridges, Culverts, Sluich Gates, kaacha and pucca roads, Religious institutions, 1200 nos. of HHs, 45% cattle, and educational institutions. Again 1500 nos. tubewells may get drowned under water and 1400 nos. of Sanitary Latrines may get collapsed.</p>			
River	Due to River Erosion or in case of	Strong water	Violent	Siltation in

Erosion	<p>further river erosion in future like in the years 1988, 1998 and 1999, 50 hectares of arable lands out of 5296 hectares of Balijuri union, 2 primary schools, 1 below primary school, 1 madrasa, 2 libraries, 4 mosques, 1 secondary high school, 2 model villages, 1 flood shelter, 5 kms of unmetalled road, 2 kms of metalled roads, 500 nos. of kaacha households, 20 pucca households, numerous fruit trees and herbal plants, fishes of 25 ponds may be seriously affected. 200 nos. tubewells and 300 nos. sanitary latrine may be washed away in the river beds in Jamalpur Sadar upazila.</p> <p>60 hectares of arable lands out of 4653 hectares of Kendua union, 1 model village, 1 flood shelter, 4 primary schools, 2 Madrasahs, 3 libraries, 4 clubs, 5 playgrounds, 6 kms of unmetalled road, 2 kms of metalled roads, 600 nos. of kaacha households, 30 pucca households, numerous fruit trees and herbal plants, fishes of 20 ponds may be seriously affected. Besides numerous fruit trees and herbal plants may be washed away in the river beds.</p> <p>65 hectares of arable lands out of 1756 hectares of Mesta union, 3 primary schools, 2 Madrasahs, 1 secondary school, 1 higher secondary school, 5 mosques, 2 temples, 7 kms of unmetalled road, 3 kms of metalled roads, 700 nos. of kaacha households, 30 pucca households, numerous trees and plants may be washed away in the river beds.</p>	current	current	river bed
Storm/ Kalboish akhi	<p>Due to Storm/ Kalboishakhi or in case of further storms in future like in the years 1999 and 2002, out of 24615 hectares of land in total, IRRI of 11000 hectares of lands, Vegetables of 2000 hectares, Banana plantation of 1500 hectares, 2000 nos. of households, 70 nos. Primary Schools, 492 mosques, 9 temples, 1 church, 48 nos. of high and below secondary schools, 22 Madrasahs, 10 colleges, 16 poultry</p>	Natural	Insufficient plantations	Climate Change

	farms, 13 mobile-operation towers, 44670 kaacha households, 760 pucca households, 30% cattle and numerous fruit and herbal plants may be affected.			
Draught	Due to Draught or in case of further draught in future like in the years 1994 and 1996 in Jamalpur Sadar upazila, out of 24615 hectares of land in total, IRRI of 10000 hectares of lands, Jute of 5000 hectares, Dhoincha of 1000 hectares, Vegetables of 500 hectares, Fish cultivation of 535 ponds will be disturbed. Besides numerous seedbeds, uncountable seedlings, fruit trees, herbal plants may be affected. Due to severe draught, 20% people may suffer from diarrhea, 30% from fever, 56% from jaundice including some other diseases. 40% cattle may be affected by diseases.	No rain	Lack of social forestation	Climate Change

3.2 Identifying the Risk Reduction measures

- The immediate and final measures of the identified disasters are marked out and shown in the table below

Details of disaster/ risks		Possible ways to resolve risks		
		Short duration	Medium duration	Long duration
Flood	<p>Due to Flood, in Kendua Union, among a total of 3282 hectares of arable lands, Aman cultivation of 1000 hectares, Jute of 500 hectares, Dhoincha of 500 hectares, Vegetables of 200 hectares, Potato of 70 hectares, Banana of 200 hectares, fish cultivation of 250 ponds, 50% cattle may be disturbed. Again seedbeds, fruits and herbal plants may be damaged along with numerous infrastructures, Bridges, Culverts, Sluich Gates, Religious institutions, kaacha and pucca roads, 3000 nos. of HHs and educational institutions. Again 2000 nos. tubewells may get drowned under water and 2500 nos. of Sanitary Latrine may get collapsed.</p> <p>In Mesta Union, among a total of 2958 hectares of arable lands, Aman cultivation of 500 hectares, Jute of 300 hectares, Dhoincha of 500 hectares, Vegetables of 200 hectares, Potato of 70 hectares, Banana of 100 hectares,</p>	Roads repair, plinth raising of HHs. Manage sewerage system. Building dams beside the rivers.	Building high dams and roads. Manage Sluice gate at the joints of river and canals.	Increasing depth of the river beds by digging rivers. The Water Development Board should take necessary steps. Raising awareness among the local people.

	<p>fish cultivation of 40 ponds may be disturbed and damaged. Again seedbeds, fruits and herbal plants may be damaged along with numerous infrastructures such as Bridges, Culverts, Sluich Gates, kaacha and pucca roads, Religious institutions, 3100 nos. of HHs, 40% cattle, and educational institutions. Again 1800 nos. tubewels may get drowned under water and 2700 nos. of Sanitary Latrines may get collapsed.</p> <p>In Ranagach Union, among a total of 3115 hectares of arable lands, Aman cultivation of 1600 hectares, Jute of 500 hectares, Dhoincha of 100 hectares, Vegetables of 100 hectares, Potato of 70 hectares, Banana of 50 hectares, fish cultivation of 70 ponds may be disturbed and damaged. Again seedbeds, fruits and herbal plants may be damaged along with numerous infrastructures such as Bridges, Culverts, Sluich Gates, kaacha and pucca roads, Religious institutions, 2500 nos. of HHs, 35% cattle, and educational institutions. Again 2200 nos. tubewels may get drowned under water and 3000 nos. of Sanitary Latrines may get collapsed.</p> <p>In Sharifpur Union, among a total of 5296 hectares of arable lands, Aman cultivation of 1600 hectares, Jute of 1000 hectares, Dhoincha of 500 hectares, Vegetables of 300 hectares, Potato of 70 hectares, Banana of 100 hectares, fish cultivation of 45 ponds may be disturbed and damaged. Again seedbeds, fruits and herbal plants may be damaged along with numerous infrastructures such as Bridges, Culverts, Sluich Gates, kaacha and pucca roads, Religious institutions, 2000 nos. of HHs, 40% cattle, and educational institutions. Again 1800 nos. tubewels may get drowned under water and 2000 nos. of Sanitary Latrines may get collapsed.</p> <p>In Ghoradharp Union, among a total of 4653 hectares of arable lands, Aman cultivation of 2000 hectares, Jute of 100 hectares, Dhoincha of 100 hectares, Vegetables of 300 hectares, Potato of 50 hectares, Banana of 100 hectares, fish cultivation of 70 ponds, 3 nos. poultry farms, may be disturbed and damaged. Again numerous seedbeds, fruits and herbal plants may be damaged along with many infrastructures such as Bridges, Culverts, Sluich Gates, kaacha and pucca roads, Religious institutions, 2200 nos. of HHs, 30% cattle, and educational institutions. Again 1900 nos. tubewels may get drowned under water and 1700 nos. of Sanitary Latrines may get collapsed.</p> <p>In Lakshkhir Char Union, among a total of</p>			
--	--	--	--	--

	<p>2905 hectares of arable lands, Aman cultivation of 800 hectares, Jute of 500 hectares, Dhoincha of 200 hectares, Vegetables of 100 hectares, Potato of 70 hectares, Banana of 70 hectares, fish cultivation of 60 ponds, 3 poultry farms may be disturbed and damaged. Again numerous seedbeds, fruits and herbal plants may be damaged along with many infrastructures such as Bridges, Culverts, Sluich Gates, kaacha and pucca roads, Religious institutions, 3200 nos. of HHs, 40% cattle, and educational institutions. Again 2500 nos. tubewells may get drowned under water and 2700 nos. of Sanitary Latrines may get collapsed.</p> <p>In Tulshir Char Union, among a total of 1756 hectares of arable lands, Aman cultivation of 500 hectares, Jute of 300 hectares, Dhoincha of 100 hectares, Vegetables of 100 hectares, Potato of 50 hectares, Brinjal of 30 hectares, Tomato of 20 hectares, Banana of 100 hectares, fish cultivation of 70 ponds, 3 poultry farms, may be disturbed and damaged. Again numerous seedbeds, fruits and herbal plants may be damaged along with many infrastructures such as Bridges, Culverts, Sluich Gates, kaacha and pucca roads, Religious institutions, 1900 nos. of HHs, 35% cattle, and educational institutions. Again 1700 nos. tubewells may get drowned under water and 1500 nos. of Sanitary Latrines may get collapsed.</p> <p>In Pouroshova, among a total of 650 hectares of arable lands, Onion of 100 hectares, Garlic of 50 hectares, Jute of 120 hectares, Vegetables of 100 hectares, Potato of 50 hectares, Brinjal of 65 hectares, Tomato of 60 hectares, Banana of 100 hectares, fish cultivation of 70 ponds, 3 nos. poultry farms, may be disturbed and damaged. Again numerous seedbeds, fruits and herbal plants may be damaged along with many infrastructures such as Bridges, Culverts, Sluich Gates, kaacha and pucca roads, Religious institutions, 1200 nos. of HHs, 45% cattle, and educational institutions. Again 1500 nos. tubewells may get drowned under water and 1400 nos. of Sanitary Latrines may get collapsed.</p>			
River Erosion	<p>In case of further River Erosion in future like in the years of 1988, 1998 and 1999, among at a total of 5296 arable lands in Mesta Union of Jamalpur Sadar upazila, 50 hectares of arable lands, 2 Primary Schools, 1 Secondary School, 1 Madrasha, 2 Libraries, 4 Mosques, 1 Higher Secondary School, 2 model/ ideal villages, 1 disaster shelter, 5 kms of non-metalled roads, 2 kms of</p>	Throwing/ setting sacks of earth.	Piling the rivers	Increasing depth of the river beds by digging rivers.

	<p>metalled roads, 500 kaacha households, 20 pucca households, uncountable fruits trees and herbal plants, fish of 25 ponds will be damaged. 200 nos. of tubewells and 300 sanitary latrines may be washed away in the river bed.</p> <p>In Kendua Union, 60 hectares of arable lands, 4 Primary Schools, 1 Secondary School, 1 Madrasa, 3 Libraries, 4 Mosques, 2 High Schools, 1 model/ ideal village, 1 disaster shelter, 4 clubs, 5 playgrounds, 6 kms of non-metalled roads, 2 kms of metalled roads, 600 kaacha households, 30 pucca households, numerous fruits trees and herbal plants, fish of 20 ponds may be washed away in the river bed.</p> <p>In Shidhuli Union, among a total of 1756 hectares of lands, 65 hectares of arable lands, 3 Primary Schools, 1 Secondary School, 2 Madrasas, 3 Libraries, 5 Mosques, 2 Temples, 7 kms of non-metalled roads, 3 kms of metalled roads, 700 kaacha households, 30 pucca households, numerous trees and plants, fish of 20 ponds may be washed away in the river bed.</p>			
Storm (Kalbais hakhi)	<p>Due to storm or in case of further storms in future like in the years of 1999 and 2002 in Jamalpur Sadar upazila, among a total of 24615 hectares of lands, IRRI paddy of 11000 hectares of lands, vegetables of 2000 hectares, Banana plantation of 1500 hectares, 20000 (twenty thousand) households, 70 Primary Schools, 492 nos. of Mosques, 9 Temples, 1 Church, 48 Higher Secondary schools, 22 Madrasas, 10 Colleges, 16 poultry farms, 13 Mobile phone-operating towers, 44670 nos. of kaacha households, 760 pucca households, innumerable fruit trees and herbal plants, 30% cattle might be the victim of serious loss and damage.</p>	<p>Repair households, dissemination of message and taking preparation.</p>	<p>Tree Plantation by raising awareness</p>	<p>Tree plantation/ Forestry through govt, social and personal endeavour.</p>
Draught	<p>Due to draught or in case of further draught in future like in the years of 1994 and 1996 in Jamalpur Sadar upazila, among a total of 20267 hectares of arable lands, IRRI paddy of 10000 hectares of lands, Jute of 5000 hectares, Dhoincha of 1000 hectares, vegetables of 500 hectares, fish cultivation of 535 ponds, innumerable seedbeds, uncountable seedlings, fruit plants, herbal plants, will be seriously disturbed and damaged. Due to serious draught, 20% of people will suffer from diarrhea, 40% from fever and 15% from Jaundice including many other illnesses. 40% cattle might be attacked from different diseases.</p>	<p>Tree plantation</p>	<p>Using less amount of water from the underground</p>	<p>Digging rivers and canals and forestry.</p>

3.3 Development Plans of the NGOs

- The projects being performed by the NGOs regarding disasters management are shown in the table below-

Sl #	NGO	Works on Disaster	Number of participants	Quantity/ Amount	Project Duration
১।	Development Association (SHOUHARDO)	<ul style="list-style-type: none"> Formation of Union Volunteer Team and providing Disaster related trainings. Holding Quarterly meetings (every 3 months) with the UDMC and the Volunteer team. Drawing map of Risks and Resources. Analyze of the Climate vulnerability and Capacity. Preparation of plans for disaster period. Raising awareness among people regarding disaster through presentation of drama and cultural programs. Dissemination of warnings and forecasts. 	8400	01 no	04 years

Source: Md.Jahangir Selim, N.G.O representative, Mobile-01712-1587374

3.4 Work Plan on Disaster Management

3.4.1 Preparedness before disaster

Sl #	Activities	Target	Tentative Budget	Work Site	Date of Implementation	Responsible agent and duty				Coordination with the Development Plan
						Upazila Administration %	Community %	UP %	NGO %	
1	Committee Meeting	12 no	28000	At Upazila	Pre period of Disaster	20%	20%	50%	10%	In collaboration with the Upazila Community, UP and the NGOs.
2	Training deliver and prepare of Volunteer group	70 nos	21000	UP	Pre period of Disaster	-	30%	60%	10%	In collaboration with the UP.
3	Keep prepare of	21 nos	21000	Every UP	Pre period of	50%	-	40%	10%	In collaboration with

	Asrayan Kendra				Disaster					the UP.
4	Stock dry food	Need base	70000	Disaster areas	Disaster period	40%	10%	30%	20%	In collaboration with the Upazila Community, UP and the NGOs.
5	Insuring of Primary treatment	Need Base	35000	UP Bhabon & Asrayan Kendra	Disaster Period	50%	-	40%	10%	In collaboration with the Upazila Community, UP and the NGOs.
6	Stock orsaline	Need Base	21000 nos	Upazila & UP Bhabon	Disaster period	40%	10%	30%	20%	In collaboration with the Upazila Community, UP and the NGOs.
7	Insuring Safe Water	Need Base	14000	Disaster Areas	Disaster period	50%	10%	30%	10%	In collaboration with the Upazila Community, UP and the NGOs.
8	Arrangement of early warning system	All disaster area	14000	Disaster Area	Disaster period	40%	10%	40%	10%	In collaboration with the Upazila Community, UP and the NGOs.
9	Keep prepared & ready to car/boat, Riksha w/Van	All disaster area	14000	UP bhabon	Disaster period	50%	-	40%	10%	In collaboration with the Upazila Community, UP and the NGOs.

3.4.2 Preparedness during disaster

Sl #	Activities	Target	Tentative Budget	Work Site	Date of Implementation	Responsible agent and duty				Coordination with the Development Plan
						Upazila Administration %	Community %	UP %	NGO %	
1	UzDM C & UDMC meeting conduct an emergency base	3 nos	9000	Upazila & UP	Disaster period	40%	-	40%	20%	In collaboration with the Annual Development Program of the Upazila Community
2	Open emergency control room	01 no	10000	Upazila base	Disaster period	70%	-	30%	-	In collaboration with the Annual Development Program of the Upazila Community
3	Recovered Given primary treatment	All affected area	21000 nos	Disaster areas	disaster period	50%	-	40%	10%	In collaboration with the Annual Development Program of the Upazila Community, UP and the NGOs.
4	Relief distribution	All affected area	70000	Disaster area	Disaster period	50%	-	30%	20%	In collaboration with the Annual Development Program of the

										Upazila Community, UP and the NGOs.
5	Stocked Safe water distribution	Need Base	70000	Shelter & disaster area	Disaster period	50%	-	30%	20%	In collaboration with the Annual Development Program of the Upazila Community, UP and the NGOs.
6	Ceremony after death	All dead men and Cattle	7000	Keep Interment on raised plinth	Disaster period	40%	10%	40%	10%	In collaboration with the Annual Development Program of the Upazila Community, UP and the NGOs.
7	Keep motion of communication way	Need base	Need base	Disaster areas	During disaster period	40%	-	40%	20%	In collaboration with the Annual Development Program of the Upazila, UP and the NGOs.

3.4.3 Preparedness in post-disaster period

Sl #	Activities	Target	Tentative Budget	Work Site	Date of Implementation	Responsible agent and duty				Coordination with the Development Plan
						Upazila Administration %	Community %	UP %	NGO %	
1	Conduct committee meeting	2 nos	4000	Upazila & UP Bhabon	After disaster period	50%	-	40%	10%	In collaboration with the

					d					Annual Development Program of the Upazila, UP and the NGOs.
2	Clean all destroyed materials	All disaster areas	14000	Disaster area	After disaster period	50%	-	40%	10%	In collaboration with the Upazila Community
3	Keeping disaster under monitoring	All disaster areas	7000 nos	Disaster area	After disaster period	30%	20%	30%	20%	In collaboration with the Upazila Community
4	Demand assessment and report preparation of disaster	Need base	Need base	The losers areas	After disaster period	50%	-	40%	10%	In collaboration with the Upazila Community, the UP and the NGOs.
5	Measures of rehabilitation	losses demerit base	Need base	The losers areas	After disaster period	40%	10%	40%	10%	In collaboration with the Upazila Community, the UP and the NGOs.
6	Arrange employment activity	Need base	Need base	Loser person and family	After disaster period	40%	-	40%	20%	In collaboration with the Upazila Community, the UP and the NGOs.
7	Road maintenance	Need base	Need base	Loser areas	After disaster period	40%	-	40%	20%	In collaboration with the Upazila

										Community, the UP and the NGOs.
--	--	--	--	--	--	--	--	--	--	---------------------------------

3.4.4 During normal time / During Risk Reduction period

Sl #	Activities	Target	Tentative Budget	Work Site	Date of Implementation	Responsible agent and duty				Coordination with the Development Plan
						Upazila Administration %	Community %	UP %	NGO %	
1	committee meeting conduct	02 nos	6000 nos	Upazila & UP	Normal Period	40%	----	40%	20%	In collaboration with Upazila, EFPO and the NGOs.
2	Formed a volunteer group and given group training and trail	7 nos	21000	UP bhabon & disaster areas	Normal period	50%	--	30%	20%	In collaboration with Upazila and the UP.
3	Shelter maintenance, Management & reconstruction	7 nos	Need base	Every Union	Normal period	50%	--	30%	20%	In collaboration with Upazila and the UP.
4	Collaborate with relief programme	Need base	Need base	At upazila	Normal period	40%	10%	40%	10%	In collaboration with Upazila, UP, Community, and NGOs.
5	Manage and stock of medicine	Need base	Need base	At upazila	Normal period	50%	--	50%	--	In collaboration with Upazila & UP
6	Manage and stored useable recovered materials	Need base	Need Base	Upazila & UP Bhabon	Normal period	40%	--	40%	--	In collaboration with the Annual Development

										Plan of the Upazila & UP
7	Awerness orient program taking and it's implementa tion	3 nos	90000	Upazila & UP	Normal period	40%	10%	40%	10%	In collabo ration with the Annual Develo pment Plan of the Upazila , UP, Commu nity, and NGOs.
8	Road constructio n & re-constructio n				Normal period	40%	-	50%	10%	In collabo ration with the Annual Develo pment Plan of the Upazila , UP, Commu nity, and NGOs.
9	Embankmen t constructio n				Normal period	50%	-	40%	10%	In collabo ration with the Annual Develo pment Plan of the Upazila , UP, Commu nity, and NGOs.
10	Sluice gate				Normal Period	40%	-	50%	10%	In collabo ration with the Annual Develo pment Plan of the

										Upazila , UP, Community, and NGOs.
11	Pilling				Normal period	60%	-	30%	10%	In collaboration with the Annual Development Plan of the Upazila , UP, Community, and NGOs.
12	Bridge construction and re-construction					50%	-	40%	10%	In collaboration with the Annual Development Plan of the Upazila , UP, Community, and NGOs.
13	Culvert Construction					50%	-	40%	10%	In collaboration with the Annual Development Plan of the Upazila , UP, Community, and NGOs.
14	Flood Shelter construction					50%	-	40%	10%	In collaboration with the Annual Development

										Plan of the Upazila, UP, Community, and NGOs.
15	Flood shelter construction					50%	-	40%	10%	In collaboration with the Annual Development Plan of the Upazila, UP, Community, and NGOs.
16	Cyclone shelter construction					50%	-	30%	20%	In collaboration with the Annual Development Plan of the Upazila, UP, Community, and NGOs.
20	Tree implants beside the road	1000 000	5000 000	Both side of every road and various institutions	June-July	40%	10%	30%	20%	In collaboration with the Annual Development Plan of the Upazila, UP, Community, and NGOs.
21	Sako/ Culvert construction	70 nos	1400 00	Top on canal of every union	Normal Period	40%	20%	30%	10%	In collaboration with the Annual

										Development Plan of the Upazila, UP, Community, and NGOs.
22	Seed bed Raised	21 nos	5000 000	Every Union	Normal period	50%	-	40%	10%	In collaboration with the Annual Development Plan of the Upazila, UP, Community, and NGOs.
23	Construction of Platform around the TW	8000 nos	2400 0000	Every village	Normal period	50%	-	30%	20%	In collaboration with the Annual Development Plan of the Upazila, UP, Community, and NGOs.
24	Hygienic Latrine Installation	1500 0	1500 0000 0	Every village	Normal period	50%	-	30%	20%	In collaboration with the Annual Development Plan of the Upazila, UP, Community, and NGOs.
25	Plinth raising	6500 nos	1300 0000	Every village	Normal period	40%	-	50%	10%	In collaboration with

										the Annual Development Plan of the Upazila, UP, Community, and NGOs.
26	Construction of House	7000	21000000	Every village	Normal period	40%	-	50%	10%	In collaboration with the Annual Development Plan of the Upazila, UP, Community, and NGOs.

Source of information:

1. Kazi Mosiur Rahman, Upazila Vice Chairman, Mobile-01711472039
2. Md.Ab.Hannan Miah, UP Chairman, Kenduwa, Mobile-01714419803
3. Md.Tofazul Islam, UP Chairman, Rashidpur, Mob-01725759228
4. Upazila Agriculture officer, Jamalpur sadar, Mob-01716777805

Chapter Four: Emergency Response

4.1 Emergency Operation Center (EOC): Emergency Operation Center (EOC) renders their effective response and coordination at the time of any disaster. During disaster period, it remains open for 24 hours and manages data collection, assessment, exhibition, display, and resource management. In an Emergency Operation Center, there are 1 Operation Room, 1 Control Room and 1 Contact Room.

Sl No.	Name	Designation	Mobile
1.	Md. Amzad Hossan Mollik	Chairman, Upazila Porishad	01716798039
2.	Lutfun Nahar	Upazila Nirbahi Officer	01711341481
3.	Md. Altaf Hosen	P.I.O	01712125160
4.	Md. Moyazzem Hosen	Upazila Agriculture officer	01716777805
5.	Dr. Md. Mostafizur Rahman	Livestock officer	01712060170
6.	Abu Iliyas Mollik	Social welfare officer	01718226770
7.	Jannatun Nahar	Women welfare officer	01916759948

4.1.1 Functioning the Emergency Operation Center (EOC):

- Emergency Control Room for Emergency Operation Center (EOC) should be set up in District / upazila level right after any disaster occurred. 3/4 volunteers and Police personnel should be deployed there at a time by turn.
- Responsible persons of Upazila level will be there in overall duty. There will 3 teams of volunteers with 3 persons in each performing duties of the Control Room by turns for 24 hours day and night.
- They will keep uninterrupted contact with the District Head Quarter all the times.
- There will be a Register at the Control Room. Name of responsible person, time, name of upcoming responsible person, news or information received during working hour and the time and name of information receiver who was sent relevant information should be recorded there.
- A district/ upazila map marking the locations of the unions, different roads, tanks, ponds, embankments, etc. should be hanged on the wall. The areas mostly affected during the post-disaster period should also be marked.
- To provide better service, Radio, Haajak, Charger lights, 5 nos. of large Torch lights, Gum Boots, Life Jackets, Battery and Rain Coats should be kept preserved at the Control Room.

4.2 Contingency Plan:

Sl #	Activities	Target	When to perform	Responsible Agent	Who will assist	Ways to perform	Contact
1	Keep Ready to volunteer team	70 nos	Before disaster period	Upazila disaster committee	UP disaster committee	The way of disaster committee meeting	Through mobile or physically meet
2	Promotions the alert	All disaster area of upazila	Before disaster period	Union volunteer team	UP member	Miking & other sound system	Through mobile or physically meet
3	Ready to Boat, car, van	10/10/10	Before and after of disaster	Upazila disaster committee	The owner of boat, car and van	Through mobile or physically meet	Through mobile or physically meet
4	Re-covered work	Loser all men and cattle	During disaster period	Volunteer team	Upazila disaster committee & UP member	The help of UP member and local person	Through mobile or physically meet
5	Primary treatment / health/ death management	For all loser men and cattle	During disaster period	doctor /health assistant / volunteer/ UP member	Upazila disaster management committee	Boat, car, van and union volunteers team	Through mobile or physically meet
6	Arrangement and keep ready to Dry feed, life protective medicine	For all loser person in loser areas	During disaster period	Volunteer team	Union Chairman	For being Local market and health assistant	Through mobile or physically meet
7	livestock treatment/ Vaccination	For all loser cattle in loser	After disaster period	Volunteer team	Local person	Union disaster management committee	Through mobile or physically meet

		areas					
9	Shelter Maintenance	All Shelter	After disaster period	Union volunteer	Volunteer & Local person	Shelter maintenance, arrange safe place for livestock	Through mobile or physically meet
10	Coordinate with relief programme	All loser of men & livestock	During disaster period	Union volunteer	Union disaster management committee	Writedown on register of GOB & NOGs	Through mobile or physically meet
11	Arrangement of Trail	Risky Area	After disaster period	Volunteer Team	UP Member	Through dissemination of the warnings and raising awareness in league with the UP, Volunteers and local inhabitants.	Through mobile or physically meet
12	Operate the control room	01 no	Disastre Period	Volunteer Team	Union & Upazila disaster management committee	In raising awareness and social enterprises in an united approach	Through mobile or physically meet
13	Risk & Asset Mapping	Those Upazila	After disaster period	Volunteer Team	UP members & local elite persons	preparing Risk and Resource map as per the UP bodies and local people's concern.	Through mobile or physically meet
14	The community people to be aware & Consious the disaster risk management	Those Upazila	After disaster period	Volunteer Team	Union disaster management committee and GOB & NOGs worker who are assaign an involving the disaster releted work	Arranging yard meetings, seminars, and religious gatherings and discuss the messages of disaster preparedness in them with assistance of the UDMC and concerned GO and NGOs.	Through mobile or physically meet
15	The census of disaster	Those union	After disaster period	Volunteer Team	Union disaster management committee & local elite person	Collecting data from door to door in the disaster vulnerable areas with help of the UDMC and preparing report.	Through mobile or physically meet

Directions to implement Contingency Plan

4.2.1 Keeping the volunteers prepared

- Forming team of Volunteers under the leadership of UP Members at Ward level.
- Dissemination of information and caution/ warning in the villages by the volunteers.
- Arranging various training sessions on different types of responsibilities for the volunteers like- sign language, rescue works, removal works, management of shelter and reduction/ minimization of risks etc.

4.2.2 Dissemination of Caution/ Warning:

- The UP Member of each ward, by his own responsibility, will ensure the dissemination of Warnings/ Cautions at each HH in his areas.
- Steps should be taken for announcement on mike/ loud speakers at least once every hour until Warning # 5 is being aired on television and radio. Steps should also be taken to use mikes or the bells of Schools or Madrasahs continuously right after the announcement of Warning # 5 on television and radio.

4.2.3 Arrangements to relocate people

- Right after the announcement for relocating people to a safe shelter being disseminated on radio and television, respective UP Members with the help of the volunteers will start working on it in their respective areas.
- Right after the Warning # 8 is announced on radio and television, steps should be taken to disseminate the news on mike and the team of volunteers will go door to door and insist people to take shelter. They will also inform people of the specific shelters according to their respective areas.

4.2.4 Rescue and providing Primary Treatment:

- In the most vulnerable areas, snacks should be supplied under the supervision and guidance of the concerned Upazila Disaster Management Committee.
- To conduct rescue works a permanent Disaster Fund should be raised under the supervision of the Upazila Disaster Management Committee.
- They shall establish and run an impermanent Health Camp.
- Elderly ailing people, children and pregnant mothers taken shelter should be referred to hospital on an emergency basis.
- Burying the dead bodies of human and cattle should be performed by the respective UP members with help of the volunteers in their working areas.

4.2.5 Maintenance of the Shelter

- Performing necessary repair works and keeping the shelters ready to use at the beginning of the disaster season.
- Determining the specific places or shelters to take shelter at the emergency period.
- Ensuring overall security for the women, children and disabled people taken shelter at the disaster shelter or somewhere else during the disaster period.
- Ensuring supply of safe drinking water and other services at the shelter.
- Providing assistance to people to carry their resources (cattle, poultry, emergency foods etc.) in a safe place.

4.2.6 Keeping Boats ready for use

- An account of available Engine-driven boats should be kept by the Upazila Disaster Management Committee. They will also keep the boats ready to use during disaster period.
- The Boat owners will support and assist them in this task.
- Mobile-phone numbers of the boat-owners should be preserved at the Emergency Control Room.

4.2.7 Determining the demand against damage and Reporting:

- The “SOS form” within 24 hours after the disaster period is over, and the “D form” within 7 days should be sent to the UP Chairman.
- The UP Chairman with the help of the UP Secretary will compile all the ward-wise reports and send to the Chairman of the Upazila Disaster Management Committee

4.2.8 Coordinating Relief Works:

- The UP Chairman will coordinate/ organize the relief works of different Relief and Rehabilitation teams.
- In case of External relief materials, Amount and Kind of relief materials should be recored in the a register. The Control Room should be informed of external team and about the areas they supply their relief materials.
- The Union Disaster Management Committee will determine the amount of relief materials at the union level against the loss/ damage and vulnerability caused by disaster. They will also take initiative to inform people of the ward about the amount and quantity of relief.

4.2.9 Collection and preservation of Dry foods and life-saving medicines

- Dry foods such as, flattened rice, puffed rice etc. should be collected from markets for immediate distribution.
- Rice, pulses, flour, oil etc. and corrugated tins, Nails, Nylon ropes etc. should be collected from local market.
- In the Union level list of medicines should be prepared with the help of the Health Assistant and Family Welfare Assistant.
- The Union Chairman will be responsible for managing and coordinating necessary transportation such as baby taxi or other vehicles to carry the relief materials and volunteers.

4.2.10 Treatment/ vaccination for cattle:

- Considering the overall situation, necessary medicines should be collected from the Upazila Livestock hospital and preserved at the UP Building and Health Complex.
- Training on Livestock treatment should be arranged for the members of the Union Disaster Management Committee.
- If necessary, steps should be taken to include experienced persons for Livestock treatment during the time of disaster.

4.2.11 Arrange Rehearsal

- Arrange rehearsal on the issues like, dissemination of Warning and Forecast, rescue works and primary relief activities.
- Rehearsal should be arranged continuously on the issues of disaster management in the cycle/ flood prone areas.
- Check out the situation on disaster preparedness through rehearsal with the people in April and September every year.
- In the rehearsal, it is mandatory to mention about the removal of the children, female, sick, disabled, pregnant to the disaster shelter at first step.
- The rehearsal on taking shelter during disaster should be arranged at the disaster prone villages instead of doing it at the UP Building.

4.2.12 Maintenance of the Emergency Control Room

- Emergency Control Room should be set up in Upazila level right after any disaster occurred. Persence of 3/4 volunteers and members of Community Police should be ensured by turn there.
- The Secretary of the UP and other responsible personnel should be in charge of the Control Room. A total of 3 Volunteer teams having minimum 3 members in each will be in charge of the Control Room by turns through day and night. The Secretary of UP will supervise in general.

4.2.13 Shelter/ Safe places

- The places which will not go under water during flood or far away from river erosion should be used as shelter.
- Selected/ marked shelters, local schools, colleges, GO/NGO buildings, high roads, dams/ embankments can be used as disaster shelter.
- Detailed description of all shelters are given in the table below-

4.3 List of safe places with description in district/ upazila:

Flood Shelter	Name	Unions	Capacity	Remarks
Flood Shelter	Luxmipur shelter	3 no Luxmipurchar	200 nos	
	Tulsirchar shelter	4 no Tulsirchar	150 nos	
	Tulsirchra Govt. Primary. shelter	4 no Tulsirchar	300 nos	
School cum shelter	Char Gagonpur Govt. Primary School	13 no Mesta	150 nos	
	Mesta Govt. Primary School		200 nos	
	Hazipur Govt. Primary School		200 nos	
	Kenduwa Govt. Primary School	1 no Kenduwa	180 nos	
	Norkeli Govt. Primary School		190 nos	
	Mowhodangha Govt. Primary School		210 nos	
	Pinholhata Govt. Primary School	2 no Sharifpur	200 nos	
	Ranorampur Govt. Primary School		215 nos	
	Hamidpur Govt. Primary School		170 nos	
	Raghunathpur Govt. Primary School		180 nos	
	Joyrampur Govt. Primary School		190 nos	

	Luxmi char Govt. Primary School	3 no Luxmirchar	200nos	
	Char Para Govt. Primary Schoo		180 nos	
	Rayer Char Govt. Primary School		190 nos	
	Vatipara Govt. Primary School		200 nos	
	Tulsirchar Govt. Primary School	4 no Tulsirchar	210 nos	
	Manikar Char Govt. Primary School		190 nos	
	Degreeer char Govt. Primary School		200 nos	
	Itail Char Govt. Primary School		210 nos	
	Shoilerkandha Govt. Primary School	5 no Itail	190 nos	
	Domdoma Govt. Primary School		200 nos	
	Nurundi Govt. Primary School		180 nos	
	Kochondhora Govt. Primary School	6 no Nurundi	190 nos	
	Bondoroiha Govt. Primary School		200 nos	
	Ghoradhaph Govt. Primary School		190 nos	
	Madarpur Govt. Primary School	7 no Ghoradaph	200 nos	
	Gopalpur Govt. Primary School		210 nos	
	Bashchara Govt. Primary School		200 nos	
	Kawla Govt. Primary School	8 no Bashchora	210 nos	
	Lahirikanda Govt. Primary School		190 nos	
	Nandina Govt. Primary School		200 nos	
	Ranagacha Govt. Primary School	9 no Ranagacha	210 nos	
	Char Gobindobari Govt. Primary School		200 nos	
	Sree Pur Govt. Primary School		210 nos	
	Valuka Govt. Primary School	10 no Sreepur	190 nos	
	Doripara Govt. Primary School		200 nos	
	Shahbazzpur Govt. Primary School		180 nos	
	Koidola Govt. Primary School	11 no Shahbazzpur	190 nos	
	Jaforshahi Govt. Primary School		200 nos	
	Titpalla Govt. Primary School		190 nos	
	Charshi Govt. Primary School	12 no Titpollah	200 nos	
	Narayanpur Govt. Primary School		210 nos	

	Sultanpur Govt. Primary School		200 nos	
	Digpaith Govt. Primary School	14 no Digpaith	210 nos	
	Taravita Govt. Primary School		190 nos	
	Gupinathpur Govt. Primary School		200 nos	
	Dowailapa Govt. Primary School		210 nos	
	Rashidpur Govt. Primary School	15 no Rasidpur	200 nos	
	Ramdevbari Govt. Primary School		210nos	
	Pakullah Govt. Primary School		200 nos	
GOs/ NGOs	Kenduwa Bangladesh High School shelter	1 no kenduwa	350 nos	
	Kutmoni High School shelter		260 nos	
	Narkeli High School shelter		270 nos	
	Sharifpur High School shelter	2 no Sharifpur	260 nos	
	Raghunathpur High School shelter		300 nos	
	Ronorampur High School shelter		250 nos	
	Goda Shimla High School shelter		290 nos	
	Baruyamari J.K High School shelter	3 no Luxmirchar	300 nos	
	Gojariya Lakhonpur High School shelter		250 nos	
	Char Jorthatpur Madrasha shelter		300 nos	
	Tulshirchar High School shelter	4 no Tulsirchar	150 nos	
	Degreeer Char High School shelter		250 nos	
UP Building	Kenduya UP Bhaban	1 no Kenduwa	80 nos	
	Sharifpur UP Bhaban	2 no Sharifpur	200 nos	
	Luxmirchar UP Bhaban	3 no Luxmirchar	200 nos	
	Tulshirchar UP Bhaban	4 no Tulshirchar	200 nos	
	Itail UP Bhaban	5 no Itail	200 nos	
	Norundi UP Bhaban	6 no Nurundi	200 nos	
	Ghoradhup UP Bhaban	7 no Ghoradap	200 nos	
	Bashchara UP Bhaban	8 n	200 nos	
	Ranagacha UP Bhaban	9 no Ranagacha	200 nos	
	Sreepur UP Bhaban	10 no Sreepur	200 nos	
	Shahbazpur UP Bhaban	11 no Shahbazpur	200 nos	
	Titpollah UP Bhaban	12 no Titpollah	200 nos	
	Mesta UP Bhaban	13 no Meata	200 nos	
	Digpaith UP Bhaban	14 no	200 nos	

		Digpaith		
	Rasidpur UP Bhaban	15 no Rasidpur	200 nos	
High Roads	Gopalpur Tafsil Office to Char Para Eid Gagh Math near brick field	13 no Mesta	4000 nos	3 km, height-8 feet
	Bamonjiyo Beel to Titpallor Shahbazpur moor	12 no Titpollah	5000 nos	4 km, height-8 feet
	Kamalkhan moor to Konipara		2000 nos	2 km, height-8 feet
	Titpollah Bas stand to Pogloy		1500 nos	1.5 km, height-7 feet
	Tulshirchar high road	4 no Tulshirchar	3500 nos	3 km, height-10
Dam	Hazipur to Birmollikpur at mesta village via Horipur	13 no Mesta	14720 nos	10 km, height-10 Feet
	Kachiyar Char to Moddha Gojaria	3 no Luxmir Char	1000 nos	4 km, height-12 Feet
	Manika Char to Honuman's Char	4 no Tulshir Char	3300 nos	3 km, height-10

4.4 Formation of Management Committee for Disaster Shelter:

The disaster shelter management is a very significant part of disaster management. Due to lack of timely and proper preservation, many shelters have become unusable. Therefore, shelter management has been included to the Disaster Management Plan.

- Saving life and Resources during disaster
- Saving the lives of the cattle during disaster
- Ensure the usage and maintenance of the disaster shelter.

Management Committee at the Disaster Shelter:

- Number of members of the disaster shelter will be 7-9 persons.
- The committee may be formed of 7-9 members including the UP Chairman/ member, Elite persons, Social workers, NGO Staff, Land Donor, volunteers etc.
- This committee will play the role of Management Committee with concern of the local inhabitants.
- At least half of the committee members should be female members.
- Providing conceptions about the committee's responsibilities about shelter management.
- The committee will maintain the disaster shelter and perform its overall responsibilities with the assistance of local inhabitants.
- The committee will arrange meetings at a certain period regularly, record the decisions of the meetings in a register copy, distribute responsibilities and fix a certain time frame for the works to implement the decisions taken.
- The list of shelter management committee will be attached to the Disaster Management Work Plan.

The places can be used as shelter:

- Fixed shelters,
- Local schools, colleges,
- GoB and NGO buildings/ organizations
- High roads/ dams

Points to be kept in notice at the shelter:

- Tent/ Polythene/ ORS/ ফিটকিরি/ some emergency medicines (Paracetamol, Flagil etc.) water purifying tablets/ bleaching powder should be kept ready at the shelter.
- Safe drinking and cooking water should be kept ready
- Separate latrines for male and female should be kept arranged.
- Separately bathrooms for male and female should be kept arranged.
- Keeping neat and clean and arrangement for removal of garbage should be taken.
- Arrange security
- Arrangement of Light
- The shelter should be kept hygienic.
- Registration of the sheltered people, list of their belongings should be kept updated and all belongings of a victim should be returned to him/ her while going back from the shelter.
- Duties and responsibilities should be specified and distributed among the particular workers and volunteers.
- Arrangements for food and treatment should be ready for the sheltered people.
- Special notice should be given towards the pregnant, female, old and elderly people.

Usage of the shelter:

- The Shelter is usually for the people taken shelter during disaster.
- Other than the time of disaster, the disaster shelter can be used for other social development activities.
- Can be used as the Primary Health center.
- Can be used as Adult Learning Center or School.
- Can be used as Wireless Station.

Maintenance of the Shelter:

- Each and every shelter should be maintained properly and kept neat and clean.
- Local initiatives should be taken to protect the door and windows of the shelter from being spoiled.
- Trees should be planted in a planned way in the open field of the disaster shelter.
- Other than the time of using during disaster period, the shelter should be kept closed under lock and key.

Flood Shelter	Name of Shelter	Union	Responsible person	Mobile No.	Remarks
Flood Shelter	Luxmirchar Asrayan Kendra	3 no Luxmirchar	Md. Sahazan Kabir (UP Chaiman)	01717354729	
	Tulshirchar shelter	4 no Tulshirchar	Md. Mominul Haque (UP Chairman)	01730909348	
	Tulshirchar Govt.	4 no	Md. Amdadul	01743288890	

	Primary shelter	Tulshirchar	Haque (Head Teacher)		
School cum shelter	Char Kanonpur Govt. Primary School	13 no Mesta	Md. Nazmul Haque Babu (UP Chariman)	01713510064	
	Mesta Govt. Primary School		Md. Abdul Karim (UP Member)	01784919750	
	Hazipur Govt. Primary School		Md. Rokonzaman (UP Member)	01713510200	
	Kenduwa Govt. Primary School	1 no Kenduwa	Md. Ab. Hannan Miah (UP Chairman)	01714419803	
	Norkeli Govt. Primary School		Mst. Rehena Begum (Head Mistress)	01718795565	
	Char Mowhodangha Govt. Primary School		Mst. Shirin Sobnom (Head Mistress)	01920748448	
	Pingol Hati Govt. Primary School	2 no Sharifpur	Md. Saiful Islam (UP Chairman)	01734369507	
	Ronorampur Govt. Primary School		Md. Mosarof Hosen (UP Member)	01735970625	
	Hamidpur Govt. Primary School		Md. Fazlul Haque (UP Maember)	01711516208	
	Raghunathpur Govt. Primary School		Md. Mamunur Rasid (UP Member)	01731909124	
	Joyrampur Govt. Primary School		Md. Mahbubul Haque (UP Member)	01711511785	
	Luxmirchar Govt. Primary School	3 no Luxmirchar	Md. Sahazahan Kabir (UP Chairman)	01717354729	
	Char Para Govt. Primary School		Md. Harun ur Rasid (Head Teacher)	01719763782	
	Rayer Char Govt. Primary School		Md. Ali Hayder (Head Teacher)	01726474440	
	Vati Para Govt. Primary School		Md. Julhas Miah (UP Member)	01730607759	
	Tulshirchar Govt. Primary School	4 no Tulsirchar	Md. Mominul Haque (UP Chairman)	01730909348	
	Manikarchar Govt. Primary School		Md. Suruzzaman (Head Teacher)	01714899147	
	Degreeer Char Govt. Primary School		Md. Samsul Haque (Head Teacher)	01746077865	
	Itail Govt. Primary School	5 no Itail	Md. Hamidul Haque (UP Chairman)	01711262724	
	Shoilerkanda Govt. Primary School		Md. Abdul Kader (Head Teacher)	01713561725	
	Domdoma Govt. Primary School		Mst. Nasima Begum (Head	01717490628	

			Mistress)		
Nurundi Govt. Primary School	6 no Nurundi		Md. Sahazan Ali (UP Chairman)	01826466712	
Kochondhora Govt. Primary School			Mst. Momtaz Begum (Head Mistress)	01714585857	
Bondorouha Govt. Primary School			Md. Kolim Uddin (Head Teacher)	01720005534	
Ghoradhap Govt. Primary School	7 no ghoradap		Md. Ziaur Rahman (UP Chairman)	01713538819	
Madarpur Govt. Primary School			Md. Anisur Rahman(Head Teacher)	01912599545	
Jhawla Gopalpur Govt. Primary School			Md. Lokman Ali(Head Teacher)	01710957334	
Bashchara Govt. Primary School	8 no Bashchara		Md. Nazmul Haque (Head Teacher)	01923597474	
Jhawla Gopalpur Govt. Primary School			Md. Lokman Ali(Head Teacher)	01710957334	
Lahirikandha Govt. Primary School			Mst. Raseda Begum(Head Mistress))	01718787753	
Nandina Govt. Primary School	9 no Ranagacha		Mst. Selina Khatu (Head Mistress)	01915099334	
Ranagacha Govt. Primary School			Md. Mahbubul Alom (Head Teacher)	01912488604	
Char Gobindobari Govt. Primary School			Airin Parvin (Head Mistress)	01552366122	
Sreepur Kumaria Govt. Primary School	10 no Sreepur		A.N.M Anamur Rahman(Head Teacher)	01718915283	
Valuka Govt. Primary School			Md. Majedul Islam (Head Teacher)	01716325784	
Fotehpur Govt. Primary School			Hasina Momtaz (Head Mistress)	01719072585	
Shahbazpur Pokhimari Govt. Primary School	11 no Shahbazpur		Md. Ziaul Haque (Head Teacher)	01715561611	
Koidola Shahbazpur Govt. Primary School			Mst. Nasrin Jahan (Head Mistress)	01734251297	
Jaforshahi Govt. Primary School			Md. Forhad (UP Member)	01748105440	
Titpollah Govt. Primary School	12 no Titpollah		Mst. Hosnewara (Head Mistress)	01717310499	
Chrshi Govt. Primary School			Md. Safiqur Rahman(Head Teacher)	01716733319	
Narayanpur Govt. Primary School			Mst. Amena Khatun (Head Mistress)	01740811758	
Sultan Nagor Govt. Primary School			Mst. Nargis Begum (Head Teacher)	01714747684	

	Digpaith Govt. Primary School	14 no Digpaith	Murshida Bulbul Siddika (Head Mistress)	01725656927	
	Hobodesh Govt. Primary School		Aklimun Nahar (Head Mistress)	01718532173	
	Gupinathpur Govt. Primary School		Nittanondo Odikari(Head Teacher)	01721925050	
	Doyaipara Govt. Primary School		Umme Kulsum Akondho (Head Mistress)	01712330042	
	Rasidpara Govt. Primary School	15 no Rasidpur	Samimara Begum (Head Mistress)	01913914141	
	Ramnagar Govt. Primary School		Jahanara Jesmin (Head Mistress)	01715499214	
	Pakullah Govt. Primary School		Md. Muslim Uddin (Head Teacher)	01718299887	
GOs/ NGOs	Kenduwa Bangladesh High School shelter	1 no kenduwa	Md. Abdul Hannan Miah (UP Chairman)	01714419823	
	Kutmoni High School shelter		Mst. Sefali Begum(UP Member)	01730648686	
	Narkeli High School shelter		Md.Ahmad Ali(UP Member)	01710663964	
	Sharifpur High School shelter	2 no Sharifpur	Md. Saiful Islam (UP Chairman)	01734369507	
	Raghunathpur High School Asrayankendra		Md. Foyzur Rahman	01718967751	
	Ronorampur High School Asrayankendra		Md. Mosaraf Hosen(UP Member)	01735970625	
	Goda Shimla High School shelter		Mst. Sahina Mollik (UP Member)	01712927239	
	Baruyamari J.K High School shelter	3 no Luxmirchar	Md. Sahazan Kabir(UP Chairman)	01717354729	
	Gojariya Lakhonpur High School shelter		Md. Nazrul Islam (UP Member)	01735308927	
	Char Jorthatpur Madrasha shelter		Md. Asan Ali (UP Member)	01719005258	
	Tulshirchar High School shelter	4 no Tulshirchar	Md. Mominul Haque (UP Chairman)	01713090384	
	Degreeer Char High School shelter		Md. Nazrul Islam (UP Member)	০১৭১৬৩৭২৯৯৯	
UP Complex	Kenduwa UP Bhabon	1 no Kenduwa	Md. Ab. Hannah Miah (UP Chairman)	01714419803	
	Sharifpur UP Bhabon	2 no Sharifpur	Md. Saiful Islam(UP Chairman)	01734369507	
	Luxmirchar UP Bhabon	3 no Luxmirchar	Md. Sahazan Kabir (UP Chairman)	01717354729	
	Tulshirchar UP Bhabon	4 no	Md. Mominul	01713090348	

		Tulshirchar	Haque (UP Chairman)		
	Itail UP Bhaban	5 no Itail	Md. Hamidul Haque (UP Chairman)	01711262724	
	Norundi UP Bhaban	6 no Nurundi	Md. Sahajahan Ali (UP Chairman)	01826466712	
	Ghoradhap UP Bhaban	7 no Ghoradap	Md. Ziaur Rahman (UP Chairman)	01713538819	
	Bashchara UP Bhaban	8 no Bashchar	Md. Gaziur Rahman (UP Chairman)	01731842794	
	Ranagacha UP Bhaban	9 no Ranagacha	Md. Lutfor Akonda (UP Chairman)	01812321158	
	Sreepur UP Bhaban	10 no Sreepur	Md. Moynul Haque Dudu (UP Chairman)	01712031225	
	Shahbazzpur UP Bhaban	11 no Shahbazzpur	Md. Ayub Ali Khan (UP Chairman)	01713594879	
	Titpollah UP Bhaban	12 no Titpollah	Az. Azizur (UP Chairman)	01711682802	
	Mesta UP Bhaban	13 no Meata	Md. Nazmul Haque Babu (UP Chairman)	01713510064	
	Digpaith UP Bhaban	14 no Digpaith	Md. Mizanur Rahman (UP Chairman)	01713584601	
	Rasidpur UP Bhaban	15 no Rasidpur	Md. Tofazul (UP Chairman)	01725759228	
High Road	Gopalpur Tafsil Office to Char Para Eid Gagh Math near brick field	13 no Mesta	Md. Nazmul Hasan Babu (UP Chairman)	01713510064	3 k m, Height 8 feet
	Bamonjiyo Beel to Titpallor Shahbazzpur moor	12 no Titpollah	Az. Azizur (UP Chairman)	01711682802	4 k m, Height 8 feet
	Kamalkhan moor to Konipara		Az. Azizur (UP Chairman)	01711682802	2 k m, Height 8 feet

	Titpollah Bas stand to Pogloy		Md. Omor Ali (UP Member)	01926613898	et 1.5 km, Height 7 feet
	Tulshirchar high road	4 no Tulshircha	Md. Mominul Haque(UP	0173090348	3 k
Dam	Hazipur to Birmollikpur at mesta village via Horipur	13 no Mesta	Md. Nazmul Haque Babu (UP Chairman)	01713510064	10 km, Height 10 feet
	Kachiyar Char to Moddha Gojaria	3 no Luxmir Char	Md. Sahazan Kabir (UP Chairman)	01717354729	4 km, Height 12 feet
	Manika Char to Honuman's Char	4 no Tulshir	Md. Mominul Haque (UP	0173090348	3 k

4.5 List of Resources in Upazila (that can be used during disaster period):

- The district/ upazila level resurces are identified and shown in the table below-

Infrastructure/ Resources	Number	Responsible person	Brief Description
Shelter	50 nos	Md. Nazmul Haque	In most of the shelters, tubewels and Latrines have become unusable. They should be repaired.
Godown	15 nos	Md.Ab.Karim	
Car	2 nos	Md.Rokonuzzaman	
Speed Boat	2 nos	Md.Ab.Hannan	At most Union, Life Jackets, Gum Boots, Rain Coat and all other things including the radio have gone spoilt/ collapsed.
Umbrala	100 nos	Mst.Rehena Begum	
Large Mega Phone	3 nos	Mst.Shirin Sobnom	
Little Mega Phone	4 nos	Md.Saiful Islam	
Warless	10 nos	Md.Mosarof	
Life Jacket	40 Nos	Md. Fazlul Haque	
Gum Boot	30 nos	Md.Mamunur Rasid	
Sairen	5 nos	Md.Mahbulul Haque	
Helmet	20 nos	Md.Sahazan Kabir	
Bi-cycle	200 nos	Md. Harun ur Rasid	

Torch light	35 nos	Md.Ali Hayder	As there was no serious disaster for a long time, some resources have been kept at CPP Office while some others are with the Unit Team Leader and Unit Members.
Apron	20 nos	Md.Julhas Miah	
Flag Stand(With flag)	300 nos	Md. Mominul Haque	
Engine boat	30 nos	Md.Suruzzaman	
Re-covery Tool Box	30 nos	Md.Samsul Haque	
Warless Set	10 nos	Md.Hamidul Haque	
Traser	20 nos	Md.Moynul Haque	
Mike Redio(Distroy)	40 nos	Md. Ayub Ali khan	
Fast Aid Box	20 nos	Alhaz Azizur	
Table	50 nos	Md. Nazmul Haque	
Chair	500 nos	Md. Mizanur Rahman	
Almirah	20 Nos	Md.Tofazul	

Source of Information:

1. Upazila, Pourosova and Union secretary.

4.6 Funding/ Financing:

Income of the Union Parishad is earned from collection of local tax, lease of Hat/ bazaars, tanks and bills, issuing trade license of business. But nowadays the UP is not in charge of leasing of large Hat/ bazaars, tanks, bills etc. As a result the source of income of the UP has decreased. However, the Govt. contributes the money of Land Registration to the UP at the rate of 1%. Earlier this was paid fully. Now this money is used to pay the salary and allowance of the UP Secretary and the Community Police. The rest of the money is paid time to time. Recently, the Govt. has taken initiative to pay annually at the rate of 4/5 lacs directly.

Income of the Parishad

There will be a fund in the name of each concerned Union Parishad.

Income of 1 No. Kendua Union Parishad

A. self fund (Union Tax, Rate and Fees)

Source	Money
• Yearly Tax on the value of residence	70,000/=
• Tax on Business, Profession and Livelihood (Trade Liscence)	15,000/=
• Liscence & Permit fees issued by Parishad	10,000/=
• Recieved from lease	10,000/=
o Hat-Bazaar lease	15,865/=
o Quay lease	No
o Khas pond lease	No
o Cattle Shed Lease	5,000/=
• Tax on vehicles other than Motor vehicles	No
• Income from Resources	10,000/=
• General Fund of the Union Parishad	No

B. Grants from the Government

Source	Money
• Development sectors	
o Agriculture	1,000000/=
o Health & Sewarage	
o Construction & Repair of Roads	
o Construction & Repair of households	
o Fund for development promotion	18,000000/=

(LGSP)	
• Establishment	
○ Honorarium for the Chairman and the members	1,55,700/=
○ Salary and allowances of the Secretary and the workers	4,85,707/=
• Others	
○ Tax on Land Registration 1%	4,95,670/=

C. From Local Govt.

Source	Money
○ Amount from Upazila Parishad	78,000/=
○ Amount from Zila Parishad	No

D. Development NGOs

Source	Money
NGO	No
CDMP	No

Income of 2 No. Sharifpur Union Parishad

A. Self Source (Union tax, Rate & Fees)

Source	Money
• Yearly Tax on the value of residence	80,000/=
• Tax on Business, Profession and Livelihood (Trade Liscence)	20,000/=
• Liscence & Permit fees issued by Parishad	10,000/=
• Recieved from lease	5,000/=
○ Hat-Bazaar lease	5,000/=
○ Quay lease	No
○ Khas pond lease	No
○ Cattle Shed Lease	No
• Tax on vehicles other than Motor vehicles	3,000/=
• Income from Resources	10,000/=
• General Fund of the Union Parishad	No

B. Grants from the Government

Source	Money
• Development sectors	
○ Agriculture	1,00000/=
○ Health & Sewarage	
○ Construction & Repair of Roads	
○ Construction & Repair of households	
○ Fund for development promotion (LGSP)	18,00000/=
• Establishment	
○ Honorarium for the Chairman and the members	1,55,700/=
○ Salary and allowances of the Secretary and the workers	4,85,707/=
• Others	
○ Tax on Land Registration 1%	4,95,670/=

C. From Local Govt.

Source	Money
○ Amount from Upazila Parishad	78,000/=
○ Amount from Zila Parishad	No

D. Development NGOs

Source	Money
NGO	No
CDMP	No

Income of 4 No. Laxmir Char Union Parishad

A. Self Source (Union tax, Rate & Fees)

Source	Money
• Yearly Tax on the value of residence	80,000/=
• Tax on Business, Profession and Livelihood (Trade Liscence)	20,000/=
• Liscence & Permit fees issued by Parishad	15,000/=
• Recieved from lease	15,000/=
○ Hat-Bazaar lease	5,000/=
○ Quay lease	No
○ Khas pond lease	No
○ Cattle Shed Lease	5,000/=
• Tax on vehicles other than Motor vehicles	No
• Income from Resources	20,000/=
• General Fund of the Union Parishad	No

B. Grants from the Government

Source	Money
• Development sectors	
○ Agriculture	1,50,000/=
○ Health & Sewarage	
○ Construction & Repair of Roads	
○ Construction & Repair of households	
○ Fund for development promotion (LGSP)	20,00000/=
• Establishment	
○ Honorarium for the Chairman and the members	1,55,500/=
○ Salary and allowances of the Secretary and the workers	4,85,700/=
• Others	
○ Tax on Land Registration 1%	4,10,560/=

C. From Local Govt.

Source	Money
○ Amount from Upazila Parishad	79,000/=
○ Amount from Zila Parishad	No

D. Development NGOs

Source	Money
NGO	No
CDMP	No

Income of 4 No. Tulshir Char Union Parishad

A. Self Source (Union tax, Rate & Fees)

Source	Money
• Yearly Tax on the value of residence	1,50,000/=
• Tax on Business, Profession and Livelihood (Trade Liscence)	50,000/=
• Liscence & Permit fees issued by Parishad	2,000/=
• Recieved from lease	
○ Hat-Bazaar lease	20,000/=
○ Quay lease	No
○ Khas pond lease	No
○ Cattle Shed Lease	20,000/=
• Tax on vehicles other than Motor vehicles	10,000/=
• Fees of Birth Registration	35,000/=
• Fees of Village Court	1,000/=
• Income from Resources	20,000/=
• General Fund of the Union Parishad	No

B. Grants from the Government

Source	Money
• Development sectors	
○ Agriculture	1,00,000/=
○ Health & Sewarage	
○ Construction & Repair of Roads	
○ Construction & Repair of households	
○ Fund for development promotion (LGSP)	17,17000/=
• Establishment	
○ Honorarium for the Chairman and the members	3,30,000/=
○ Salary and allowances of the Secretary and the workers	4,18,800/=
• Others	
○ Tax on Land Registration 1%	4,00,000/=

C. From Local Govt.

Source	Money
○ Amount from Upazila Parishad	No
○ Amount from Zila Parishad	No

D. Development NGOs

Source	Money
NGO	No
CDMP	No

Income of 5 No. Etail Union Parishad

A. Self Source (Union tax, Rate & Fees)

Source	Money
• Yearly Tax on the value of residence	1,30,000/=
• Tax on Business, Profession and Livelihood (Trade Liscence)	40,000/=
• Liscence & Permit fees issued by Parishad	No
• Recieved from lease	
○ Hat-Bazaar lease	6,050/=
○ Quay lease	No
○ Khas pond lease	No
○ Cattle Shed Lease	20,000/=
• Tax on vehicles other than Motor vehicles	8,000/=
• Fees of Birth Registration	30,000/=
• Fees of Village Court	1,000/=
• Income from Resources	20,000/=
• General Fund of the Union Parishad	No

B. Grants from the Government

Source	Money
• Development sectors	
○ Agriculture	1,50,000/=
○ Health & Sewarage	
○ Construction & Repair of Roads	
○ Construction & Repair of households	
○ Fund for development promotion (LGSP)	17,17000/=
• Establishment	
○ Honorarium for the Chairman and the members	3,30,000/=
○ Salary and allowances of the Secretary and the workers	4,18,800/=
• Others	
○ Tax on Land Registration 1%	4,00,000/=

C. From Local Govt.

Source	Money
○ Amount from Upazila Parishad	No
○ Amount from Zila Parishad	No

D. Development NGOs

Source	Money
NGO	No
CDMP	No

Income of 6 No. Norundi Union Parishad

A. Self Source (Union tax, Rate & Fees)

Source	Money
• Yearly Tax on the value of residence	70,000/=
• Tax on Business, Profession and Livelihood (Trade Liscence)	21,000/=
• Liscence & Permit fees issued by Parishad	17,000/=
• Recieved from lease	12,000/=
○ Hat-Bazaar lease	2,92,000/=
○ Quay lease	No
○ Khas pond lease	No
○ Cattle Shed Lease	5,000/=
• Tax on vehicles other than Motor vehicles	No
• Income from Resources	23,000/=
• General Fund of the Union Parishad	No

B. Grants from the Government

Source	Money
• Development sectors	
○ Agriculture	1,50,000/=
○ Health & Sewarage	
○ Construction & Repair of Roads	
○ Construction & Repair of households	
○ Fund for development promotion (LGSP)	20,00000/=
• Establishment	
○ Honorarium for the Chairman and the members	3,30,300/=
○ Salary and allowances of the Secretary and the workers	4,18,800/=
• Others	1,50,000/=
○ Tax on Land Registration 1%	3,00,000/=

C. From Local Govt.

Source	Money
○ Amount from Upazila Parishad	No
○ Amount from Zila Parishad	No

D. Development NGOs

Source	Money
NGO	No
CDMP	No

Income of 7 No. Ghoradhap Union Parishad

A. Self Source (Union tax, Rate & Fees)

Source	Money
• Yearly Tax on the value of residence	1,50,000/=
• Tax on Business, Profession and Livelihood (Trade Liscence)	50,000/=
• Liscence & Permit fees issued by Parishad	No
• Recieved from lease	
○ Hat-Bazaar lease	2,54,700/=
○ Quay lease	No
○ Khas pond lease	No
○ Cattle Shed Lease	20,000/=
• Tax on vehicles other than Motor vehicles	10,000/=
• Fees of Birth Registration	35,000/=
• Fees of Village Court	1,000/=
• Income from Resources	No
• General Fund of the Union Parishad	No

B. Grants from the Government

Source	Money
• Development sectors	
○ Agriculture	1,00,000/=
○ Health & Sewarage	
○ Construction & Repair of Roads	
○ Construction & Repair of households	
○ Fund for development promotion (LGSP)	18,00000/=
• Establishment	
○ Honorarium for the Chairman and the members	3,30,000/=
○ Salary and allowances of the Secretary and the workers	4,18,800/=
• Others	
○ Tax on Land Registration 1%	3,00,000/=

C. From Local Govt.

Source	Money
○ Amount from Upazila Parishad	No
○ Amount from Zila Parishad	No

D. Development NGOs

Source	Money
NGO	No
CDMP	No

Income of 8 No. Bashchora Union Parishad

A. Self Source (Union tax, Rate & Fees)

Source	Money
• Yearly Tax on the value of residence	2,50,000/=
• Tax on Business, Profession and Livelihood (Trade Liscence)	50,000/=
• Liscence & Permit fees issued by Parishad	No
• Recieved from lease	
○ Hat-Bazaar lease	2,49,620/=
○ Quay lease	No
○ Khas pond lease	No
○ Cattle Shed Lease	15,000/=
• Tax on vehicles other than Motor vehicles	13,000/=
• Fees of Birth Registration	30,000/=
• Fees of Village Court	1,000/=
• Income from Resources	No
• General Fund of the Union Parishad	No

B. Grants from the Goverment

Source	Money
• Development sectors	
○ Agriculture	1,00,000/=
○ Health & Sewarage	
○ Construction & Repair of Roads	
○ Construction & Repair of households	
○ Fund for development promotion (LGSP)	18,17000/=
• Establishment	
○ Honorarium for the Chairman and the members	3,30,000/=
○ Salary and allowances of the Secretary and the workers	4,18,800/=
• Others	
○ Tax on Land Registration 1%	4,00,000/=

C. From Local Govt.

Source	Money
○ Amount from Upazila Parishad	No
○ Amount from Zila Parishad	No

D. Development NGOs

Source	Money
NGO	No
CDMP	No

Income of 9 No. Ranagach Union Parishad

A. Self Source (Union tax, Rate & Fees)

Source	Money
• Yearly Tax on the value of residence	90,000/=
• Tax on Business, Profession and Livelihood (Trade Liscence)	20,000/=
• Liscence & Permit fees issued by Parishad	15,000/=
• Recieved from lease	15,000/=
○ Hat-Bazaar lease	9,36,967/=
○ Quay lease	No
○ Khas pond lease	No
○ Cattle Shed Lease	5,000/=
• Tax on vehicles other than Motor vehicles	No
• Fees of Birth Registration	30,000/=
• Fees of Village Court	1,000/=
• Income from Resources	20,000/=
• General Fund of the Union Parishad	No

B. Grants from the Government

Source	Money
• Development sectors	
○ Agriculture	1,50,000/=
○ Health & Sewarage	
○ Construction & Repair of Roads	
○ Construction & Repair of households	
○ Fund for development promotion (LGSP)	20,0000/=
• Establishment	
○ Honorarium for the Chairman and the members	1,55,500/=
○ Salary and allowances of the Secretary and the workers	4,85,800/=
• Others	
○ Tax on Land Registration 1%	4,10,560/=

C. From Local Govt.

Source	Money
○ Amount from Upazila Parishad	79,000/=
○ Amount from Zila Parishad	No

D. Development NGOs

Source	Money
NGO	No
CDMP	No

Income of 10 No. Sreepur Union Parishad

A. Self Source (Union tax, Rate & Fees)

Source	Money
• Yearly Tax on the value of residence	1,00,730/=
• Tax on Business, Profession and Livelihood (Trade Lisence)	40,000/=
• Lisence & Permit fees issued by Parishad	15,000/=
• Recieved from lease	15000/=
○ Hat-Bazaar lease	2,54,300/=
○ Quay lease	No
○ Khas pond lease	50,000/=
○ Cattle Shed Lease	15,000/=
• Tax on vehicles other than Motor vehicles	No
• Fees of Birth Registration	12,000/=
• Fees of Village Court	5,00/=
• Income from Resources	20,000/=
• General Fund of the Union Parishad	No

B. Grants from the Government

Source	Money
• Development sectors	
○ Agriculture	No
○ Health & Sewarage	
○ Construction & Repair of Roads	
○ Construction & Repair of households	
○ Fund for development promotion	14,00,000/=
○ Additional Lump	3,00,000/=
○ Upazila Development Fund (ADB)	7,00,000/=
○ TR, KaBiKha, KaBiTa	20,00,000/=
• Establishment	
○ Honorarium for the Chairman and the members	3,50,000/=
○ Salary and allowances of the Secretary and the workers	4,96,200/=
• Others	
○ Tax on Land Registration 1%	5,00,000/=

C. From Local Govt.

Source	Money
○ Amount from Upazila Parishad	1,50,000/=
○ Amount from Zila Parishad	No

D. Development NGOs

Source	Money
NGO	no
CDMP	No

Income of 11 No. Shahbajpur Union Parishad

A. Self Source (Union tax, Rate & Fees)

Source	Money
• Yearly Tax on the value of residence	2,50,000/=
• Tax on Business, Profession and Livelihood (Trade Liscence)	1,00,000/=
• Liscence & Permit fees issued by Parishad	10,000/=
• Recieved from lease	36,200/=
○ Hat-Bazaar lease	3,9,893/=
○ Quay lease	No
○ Khas pond lease	No
○ Cattle Shed Lease	5,000/=
• Tax on vehicles other than Motor vehicles	No
• Fees of Birth Registration	30,000/=
• Fees of Village Court	No
• Income from Resources	No
• General Fund of the Union Parishad	No

B. Grants from the Goverment

Source	Money
• Development sectors	
○ Agriculture	50,000/=
○ Health & Sewarage	
○ Construction & Repair of Roads	
○ Construction & Repair of households	
○ Fund for development promotion	16,00,000/=
• Establishment	
○ Honorarium for the Chairman and the members	3,24,000/=
○ Salary and allowances of the Secretary and the workers	4,33,000/=
• Others	
○ Tax on Land Registration 1%	4,50,000/=

C. From Local Govt.

Source	Money
○ Amount from Upazila Parishad	50,000/=
○ Amount from Zila Parishad	No

D. Development NGOs

Source	Money
NGO	No
CDMP	No

Income of 12 No. Teetpolla Union Parishad

A. Self Source (Union tax, Rate & Fees)

Source	Money
• Yearly Tax on the value of residence	2,50,000/=
• Tax on Business, Profession and Livelihood (Trade Liscence)	1,00,000/=
• Liscence & Permit fees issued by Parishad	10,000/=
• Recieved from lease	36,200/=
○ Hat-Bazaar lease	1,08,250/=
○ Quay lease	No
○ Khas pond lease	No
○ Cattle Shed Lease	1,000/=
• Tax on vehicles other than Motor vehicles	No
• Fees of Birth Registration	40,000/=
• Fees of Village Court	1,000/=
• Income from Resources	No
• General Fund of the Union Parishad	No

B. Grants from the Government

Source	Money
• Development sectors	
○ Agriculture	50,000/=
○ Health & Sewarage	
○ Construction & Repair of Roads	
○ Construction & Repair of households	
○ Fund for development promotion	16,00,000/=
• Establishment	
○ Honorarium for the Chairman and the members	3,24,000/=
○ Salary and allowances of the Secretary and the workers	4,33,000/=
• Others	
○ Tax on Land Registration 1%	4,50,000/=

C. From Local Govt.

Source	Money
○ Amount from Upazila Parishad	50,000/=
○ Amount from Zila Parishad	No

D. Development NGOs

Source	Money
NGO	No
CDMP	No

Income of 13 No. Mesta Union Parishad

A. Self Source (Union tax, Rate & Fees)

Source	Money
• Yearly Tax on the value of residence	80,000/=
• Tax on Business, Profession and Livelihood (Trade Liscence)	20,000/=
• Liscence & Permit fees issued by Parishad	10,000/=
• Recieved from lease	12,000/=
o Hat-Bazaar lease	6,280/=
o Quay lease	No
o Khas pond lease	No
o Cattle Shed Lease	3,000/=
• Tax on vehicles other than Motor vehicles	No
• Fees of Birth Registration	30,000/=
• Fees of Village Court	No
• Income from Resources	10,000/=
• General Fund of the Union Parishad	No

B. Grants from the Government

Source	Money
• Development sectors	
o Agriculture	1,00,000/=
o Health & Sewarage	
o Construction & Repair of Roads	
o Construction & Repair of households	
o Fund for development promotion	18,00000/=
• Establishment	
o Honorarium for the Chairman and the members	1,55,700/=
o Salary and allowances of the Secretary and the workers	4,85,707/=
• Others	
o Tax on Land Registration 1%	4,95,670/=

C. From Local Govt.

Source	Money
o Amount from Upazila Parishad	78,000/=
o Amount from Zila Parishad	No

D. Development NGOs

Source	Money
NGO	No
CDMP	No

Income of 14 No. Digpait Union Parishad

A. Self Source (Union tax, Rate & Fees)

Source	Money
• Yearly Tax on the value of residence	2,70,000/=
• Tax on Business, Profession and Livelihood (Trade Liscence)	1,20,000/=
• Liscence & Permit fees issued by Parishad	10,000/=
• Recieved from lease	
○ Hat-Bazaar lease	8,10,700/=
○ Quay lease	No
○ Khas pond lease	No
○ Cattle Shed Lease	No
• Tax on vehicles other than Motor vehicles	No
• Fees of Birth Registration	20,000/=
• Fees of Village Court	1,000/=
• Income from Resources	No
• General Fund of the Union Parishad	No

B. Grants from the Government

Source	Money
• Development sectors	
○ Agriculture	50,000/=
○ Health & Sewarage	
○ Construction & Repair of Roads	
○ Construction & Repair of households	
○ Fund for development promotion	16,00,000/=
• Establishment	
○ Honorarium for the Chairman and the members	3,24,000/=
○ Salary and allowances of the Secretary and the workers	4,33,000/=
• Others	
○ Tax on Land Registration 1%	4,50,000/=

C. From Local Govt.

Source	Money
○ Amount from Upazila Parishad	50,000/=
○ Amount from Zila Parishad	No

D. Development NGOs

Source	Money
NGO	No
CDMP	No

Income of 15 No. Rashidpur Union Parishad

A. Self Source (Union tax, Rate & Fees)

Source	Money
• Yearly Tax on the value of residence	2,50,000/=
• Tax on Business, Profession and Livelihood (Trade Liscence)	1,00,000/=
• Liscence & Permit fees issued by Parishad	No
• Recieved from lease	2,20,000/=
○ Hat-Bazaar lease	16,616/=
○ Quay lease	
○ Khas pond lease	
○ Cattle Shed Lease	10,000/=
• Tax on vehicles other than Motor vehicles	10,000/=
• Fees of Birth Registration	25,000/=
• Fees of Village Court	5,00/=
• Income from Resources	20,000/=
• General Fund of the Union Parishad	No

B. Grants from the Government

Source	Money
• Development sectors	
○ Agriculture	50,000/=
○ Health & Sewarage	
○ Construction & Repair of Roads	
○ Construction & Repair of households	
○ Fund for development promotion	16,26,000/=
• Establishment	
○ Honorarium for the Chairman and the members	3,30,000/=
○ Salary and allowances of the Secretary and the workers	4,18,800/=
• Others	
○ Tax on Land Registration 1%	3,00,000/=

C. From Local Govt.

Source	Money
○ Amount from Upazila Parishad	No
○ Amount from Zila Parishad	No

D. Development NGOs

Source	Money
NGO	No
CDMP	No

Different Donors and NGOs are now contributing directly to the UPs by strengthening the Local Govt. Getting more contribution depends on the issues such as- capacity, transparency and above all good governance of the concerned UP. The UP will identify the disasters which are the major constraints of its development and then finance by prioritizing them. Each UP will design project, finance and implement it after considering the facts of Disaster Risk Reduction.

4.7 Updating the work plan and Assessment:

Formation of 2 Follow Up Committees for planning

Follow up Committee

1. Planning Follow-up Committee
2. Planning maintenance committee

Planning Follow-up Committee

Plan documentation and presentation committee of 5 members

1. Chairman
2. Secretary
3. NGO Representative
4. 02 Members (from general committee)

Sl #	Name	Designation	Mobile
1.	Md. Amzad Hossan Mallick	Upazila Chairman	01711472039
2.	Md. Ajmal Haque Akhand	Member Secretary	01719952816
3.	Md. Jahagir Hossin	NGO representatives	01712158737
4.	Md. Moyagem Hossin	Upazila Agriculture Officer	01716777805
5.	Dr. Md. Mustafijur Baby	Animal Resources Officer	01712060170

Works/ Activities of the Committee:

- Analysis of the draft plan and implement the final plan
- Seeking assistance from the concerned Sub-Assistant Agriculture Officer (SAAO) on subjective planned activities, such as, Agriculture, Livestock, Fish cultivation.
- The Disaster management plan is realistic which means the issue of finance should be given due importance.

Plan Implementation and maintenance committee

The Plan Implementation and Maintenance Committee consists of 7 members

1. Chairman
2. Secretary
3. Female Member
4. Govt. Representatives
5. NGO Representatives
6. 2 nos. of Members (from general members)

Sl #	Name	Designation	Mobile
1.	Kazi Moshiur Rahman	Upazila Vice Chairman	01711472039
2.	Md. Ajmal Haque Akhand	Member Secretary	01719952816
3.	Md. Jahagir Hossin	NGO representatives	01712158737
4.	Jannatun Nahar	Upazila Women Affairs Officer	01916759948
5.	Md. Abdul Kader	Upazila Food Officer	01727 870904
6.	Md. Saiful Islam	UP Chairman 2 No	01734369507
7.	Md. Shajahan Kobir	UP Chairman 3 No	017173 54729

Works of the Committee

- In the Months of April/ May every year, initiative should be taken to update the current work plan by assesment, rectifying, addition and exclusion of necessary and unnecessary information from top to bottom. The Member Secretary of the Committee will take personal initiative for this purpose. Right after every disaster, the management shortcomings should be analysed and then rectified.

- In the Months of April/ May every year, a rehearsal program on disaster management should be arranged on the day of Nation Disaster Day as per the guidance of the Management Bureau.
- This plan on Disaster Management should be approved by the District Disaster Management Committee.
- Supervision of the planning implementation
- Contact with different organizations

Source of Information:

2. Kazi Moshiur Rahman, Upazila Vice Chairman, Mobile-01711472039
3. Md.Saiful Islam, UP Chairman,Shrifpur, Mobile -01734369507
4. Md. Shajahan Kobir,UP Chairman, Lokhir char, Mobile -01717354729
5. Upazila Municipalities and Union Secretary of the Mass

Chapter Five: Rescue and Rehabilitation Plan

5.1 Assessment of damage:

- The name of the sectors and how they are affected by a disaster are described in the table below:

Sl #	Sectors	Description
1.	Agriculture	<ul style="list-style-type: none"> Due to flood or in case of terrible floods like in the years 1988, 1995, 1998 and 2008 in future, among a total of 2796 hectares of arable lands at Char Pakerdoho Union, cultivation of Aman paddy of 1000 hectares of land, jute cultivation in 500 hectares, Dhoincha of 500 hectares may be damaged. Among a total of 2555 hectares of arable lands at Koroi Chura Union, cultivation of Aman paddy in 500 hectares of lands, jute cultivation in 300 hectares may get damaged. Among a total of 2660 hectares of arable lands at Mesta Union, cultivation of Aman paddy of 1600 hectares of land, jute cultivation in 500 hectares, and food grains in 200 hectares may get damaged. Among a total of 4007 hectares of arable lands at Kendua Union, Aman cultivation of 1600 hectares of land, jute cultivation in 1000 hectares may get damaged. Among a total of 3970 hectares of arable lands at Ranagacha Union, Aman cultivation of 2000 hectares of land, jute cultivation in 1000 hectares may get damaged. Among a total of 2569 hectares of arable lands at Sharifpur Union, Aman cultivation of 800 hectares of land, jute cultivation in 500 hectares may get damaged. Among a total of 1460 hectares of arable lands at Lakhkhir Char Union, Aman cultivation of 500 hectares of land, jute cultivation in 300 hectares may get damaged. In Jamalpur Sadar upazila, due to Cold Wave and Draught, among a total of 20267 hectares of arable lands, Jute cultivation of 1500 hectares of land and Food Grains of 500 hectares may get damaged.
2.	Fisheries	<ul style="list-style-type: none"> Due to flood and draught, fish cultivation of worth BDT. 200000 in 250 ponds may get damaged at Mesta Union. Due to flood and draught, fish cultivation of worth BDT. 100000 in 40 ponds may get damaged at Kendua Union. Due to flood and draught, fish cultivation of worth BDT. 150000 in 70 ponds may get damaged at Ranagach Union. Due to flood and draught, fish cultivation of worth BDT. 100000 in 45 ponds may get damaged at Sharifpur Union. Due to flood and draught, fish cultivation of worth BDT. 1200000 in 70 ponds may get damaged at Ghoradharp Union. Due to flood and draught, fish cultivation of worth BDT. 1300000 in 60 ponds may get damaged at Lakhkhir Char Union. Due to flood and draught, fish cultivation of worth BDT. 1600000 in 70 ponds may get damaged at Tulshir Char Union. Due to flood and draught, fish cultivation of worth BDT. 1300000 in 70 ponds may get damaged at the Pourosova.
3.	Trees & Plants	<ul style="list-style-type: none"> Due to flood a total of 10000 fruit trees, 10 nurseries, 20000 seedlings, 6000 nos. of herbal plants, may get damaged. Due to storm a total of 22000 fruit trees, 10 nurseries, 2800 plant seedlings, 1500 nos. of herbal plants may get damaged.

4.	Health	<ul style="list-style-type: none"> Due to flood, among a total of 295975 nos. of population, 2% people by jaundice, 5% by diarrhea, 7% by fever, 4% by dysentery and 5% may get affected by skin disease. Due to draught, among a total of 295975 nos. of population, 4% people by jaundice, 4% by diarrhea, 8% by fever, 3% by chicken pox, 2% by dysentery and 3% may get affected by skin disease.
5.	Livelihoods	<ul style="list-style-type: none"> People of Jamalpur can be divided into four categories of livelihoods. Among them – 1. Farmers are 38000, 2. Businessman (Small, Medium, Rich) 5000, 3. Fishermen 10000, 4. Agriculture Day labourers 15000. Due to flood, out of 38000 farmers 20000 farmers may be affected. 3000 business persons among a total of 5000 may be affected. 5000 nos. of fishermen out of 7000 may be affected. 10000 Agriculture day labourers out of 15000 may be affected. Due to storm 10000 farmers out of 38000 may be affected. Due to storm, 1000 business persons out of 5000 in the upazila may be affected. 3000 fishermen out of 7000 in the upazila may be affected. In the upazila 7000 Agriculture day labourers out of a total of 15000 may be affected due to storm. Due to Cold Wave in the upazila 8000 farmers out of 38000 may be affected. 2000 business men out of 5000, 4000 fishermen out of 7000, 8000 agri day labourers out of 15000 may be affected by Cold Wave in the upzila.
6.	Infrastructure	<p>Due to flood, 20000 kaacha HHs out of 44670 and 100 pucca (brick-built) HHs out of 760 may be damaged in Jamalpur Sadar upazila. Due to storm, 25000 kaacha HHs out of 44670 and 200 pucca (brick-built) HHs out of 760 may be damaged in Jamalpur Sadar upazila. Due to flood, 250km non-metalled roads out of 598.5km and 45km metalled roads out of 154kms may be damaged. 20 bridges out of 48; 70 culverts out of 164; 2 sluich gates out of 2 may get damaged.</p>

5.2 Quick/ Advanced Rescue

5.2.1 Administrative reestablishment:

Sl #	Name	Designation	Mobile
1.	Md. Amzad Hossan Mallick	Upazila Chairman	01716798039
2.	Lutfur Nahar	Upazila Nirbahi Officer	01711341481
3.	Shah Md. Oyarecha Ali Mamun	Municipal Mayor	01711662824
4.	Selina Begum	Upazila Vice Chairman (Female)	01712510304
5.	Md. Abdul Hannan Mia	UP Chairman, 1 No.	01714419803

5.2.1 Cleansing damages:

Union	Sl #	Name	Designation	Mobile
1 no. Kendua Union	1.	Md. Khilur Rahman	Public Health Officer	01712976116
	2.	Md. Yahya	Volunteer	01731867372
	3.	Md. Abdur Khalek	Volunteer	01757416260
	4.	Md. Badiujjana Mian	Volunteer	01754081672
	5.	Md. Sohail Khan	Volunteer	01711220712
2 no. Sharifpur Union	1.	Md. Majanu Mia	Volunteer	01915003942
	2.	Md. Yaqub Ali	Volunteer	01824596072
	3.	Md Faridul Islam	Volunteer	01935114643
	4.	Md. Khalilur Rahman	Volunteer	01719644097
	5.	Md. Subahani	Volunteer	01923303177
3 no. Lakhkhir Char Union	1.	Md. Akram Hossain	Volunteer	01743434706
	2.	Md. Abdul Khalek	Volunteer	01768263220

	3.	Md. Yasin Ali	Volunteer	01963639075
	4.	Md. Saiful Islam	Volunteer	01913083382
	5.	Md. Ali	Volunteer	01746229518
4 no. Tulshir Char Union	1.	Md. Liton Mia	Volunteer	01930159607
	2.	Md. Milon Mia	Volunteer	01934491810
	3.	Md. Hannan Mia	Volunteer	01928479327
	4.	Md. Delu Mia	Volunteer	01924439195
	5.	Md. Rokon Mia	Volunteer	01942217841
5 no. Etail Union	1.	Md. Shafiqul Islam	Volunteer	01935073404
	2.	Mr. Shankar Das	Volunteer	01911363251
	3.	Abu sukumara Sarkar	Volunteer	01916593751
	4.	Md. Khabira Ali	Volunteer	01743434706
	5.	Md. Abdul Jalil	Volunteer	01950182310
6 no. Norundi Union	1.	Md. Masud Mia	Volunteer	01963639075
	2.	Md. Kiddie Mia	Volunteer	01913083382
	3.	Md. Frhad Ali	Volunteer	01746229518
	4.	Md. Motaleh Ali	Volunteer	01825734770
	5.	Md. Amjad Ali	Volunteer	01719005258
7 no. Ghoradhap Union	1.	Md. Lokman Hossan	Volunteer	01710957334
	2.	Md. Kaji Aktar	Volunteer	01671716532
	3.	Md. Akkan Ali	Volunteer	01759637110
	4.	Md. Surit Ali	Volunteer	01921708399
	5.	Md. Shahin	Volunteer	01916424278
8 no. Bashchora Union	1.	Md. Mnjurul Islam	Volunteer	01926628888
	2.	Md. Mamun Talukdar	Volunteer	01724223881
	3.	Md. Abdullah	Volunteer	01914574738
	4.	Md. Rejaul Korim	Volunteer	01774119199
	5.	Md. Mokam Ali	Volunteer	01763443411
9 no. Ranagach Union	1.	Md. Lutfrl Haiadar	Volunteer	01827269958
	2.	Md. Nosher Ali	Volunteer	01719005258
	3.	Md. Joynal Abedin	Volunteer	01725062133
	4.	Md. Abdul Kader	Volunteer	01724311075
	5.	Md. Ayatullah	Volunteer	01725062134
10 no. Sreepur Union	1.	Md. Mnoyara Hossan	Volunteer	01720321798
	2.	Md. Bokul Mia	Volunteer	01720473614
	3.	Md. Hatem Ali	Volunteer	01725721583
	4.	Md. Abu Bokor Siddik	Volunteer	01723960767
	5.	Md. Abdul Mannan	Volunteer	01753255572
11 no. Shahbajpur Union	1.	Md. Osman Ali	Volunteer	01713510060
	2.	Md. Forid	Volunteer	01711185614
	3.	Md. Harun	Volunteer	01753899455
	4.	Md. Dulal	Volunteer	01734574111
	5.	Md. Shamim Sohel	Volunteer	01718025680
12 no. Teetpolla Union	1.	Md. Mahfujul Islam	Volunteer	01789859862
	2.	Md. Asadullah	Volunteer	01731867372
	3.	Md. Khalilur Rahman	Volunteer	01757416260
	4.	Md. Rrpon Mia	Volunteer	01754081672
	5.	Md. Ibrahim	Volunteer	01711220712
13 no. Mesta Union	1.	Md. Akram Hossan	Volunteer	01713507687
	2.	Md. Iiakub Alui	Volunteer	01716613196
	3.	Md. Atikur Rahman	Volunteer	01711195206
	4.	Md. Sikot Ali	Volunteer	01730608420
	5.	Md. Fridul Islam	Volunteer	01739764077
14 no. Digpait Union	1.	Md. Abbas Ali	Volunteer	01747263576
	2.	Md. Abul Samad	Volunteer	01948026029
	3.	Md. Asaduzzamn	Volunteer	01728782841
	4.	Md. Altaf Ali	Volunteer	01735427873

	5.	Md. Mofij Uddin	Volunteer	01717363555
15 no. Rashidpur Union	১	Md. Bdiul Alam	Volunteer	01710549781
	২	Md. Deloyar Sarkar	Volunteer	01731502048
	৩	Mst. Roshnara	Volunteer	01728020884
	৪	Md. Montu Mia	Volunteer	01928546743
	৫	Md. Deloyar Hossain	Volunteer	01744298228

5.2.3 Restarting Public service

Sl #	Name	Designation	Mobile
1.	Md. Amzad Hossan Mallick	Upazila Chairman	01716798039
2.	Lutfur Nahar	Upazila Nirbahi Officer	01711341481
3.	Kazi Moshiur Rahman	Upazila Vice Chairman	01711472039
4.	Shah Md. Oyarecha Ali Mamun	Municipal Mayor	01711662824
5.	Md. Saiful Islam	UP Chairman 2 No	01734369507

5.2.4 Assistance on Emergency Livelihood

Sl #	Name	Designation	Mobile
1.	Md. Amzad Hossan Mallick	Upazila Chairman	01716798039
2.	Lutfur Nahar	Upazila Nirbahi Officer	01711341481
3.	Selina Begum	Upazila Vice Chairman (Female)	01712510304
4.	Shah Md. Oyarecha Ali Mamun	Municipal Mayor	01711662824
5.	Md. Saiful Islam	UP Chairman 2 No	01734369507

Annexure-1

Check list on the Disaster Plan Implementation

Check List

Right after the announcement of Weather forecast Warning # 5 on radio or television, the following table (Check List) should be checked/ examined and necessary steps should be taken.

Check list on the Disaster Plan Implementation:

Sl #	Subjects	Yes/ No
1.	The Members of the selected Volunteer Teams were called in and asked to disseminate about the disaster risks right after the Warning was announced.	Yes
2.	Are the responsible persons / teams prepared to rescue the people of disaster-prone areas?	Yes
3.	Whether it has been informed to preserve dry foods and safe drinking water buried underground for 1/2 days?	Yes
4.	Life-Jackets for security of the volunteer team members have been supplied.	No
5.	Necessary arrangements have been made to run/ keep the Union Control Room open all the times.	Yes
6.	Essential Security system is available at the Union Food Godown / Relief Godown.	Yes

Note:

- In case of any shortcomings found after cross-checking this check list, urgent steps should be taken to make corrections of the relevant shortcomings.

- It is very important to collect Life-jackets for the volunteers from any fund of the Union Parishad fund or any other organization.

Check List

The following table should be filled up after having a discussion in the Upazila Disaster Management Committee meeting within the 15th of April/ May every year and sent to Upazila Nirbahi Officer or Deputy Commissioner.

Sl #	Subjects	Tick mark at the right place
1.	Adequate food is preserved at the Union Food Godown	No
2.	Vaccine has been given to the children of vulnerable areas.	Yes
3.	Children of 1-6 years old and mothers have been fed vitamins.	Yes
4.	Orsaline is preserved at the UP Clinic / hospital	No
5.	Yearly training has been provided to the members of the volunteer team.	Yes
6.	Necessary First Aid Kits are available at every disaster shelter.	No
7.	The Village doctor selected for each area is present/ available.	No
8.	There is tubewel at each disaster shelter	No
9.	The Doors and windows are working properly	No
10.	The selected Care Taker for each disaster shelter is present.	No
11.	Separate arrangements is provided to the female at each disaster shelter.	No
12.	The selected midwife is available in each concerned areas to take care of the pregnant women at the disaster shelter.	No
13.	A microphone is ready in use to instruct cattle preservation.	Yes
14.	The volunteers have been made aware of their respective duties.	Yes
15.	Arrangements have been taken for urination/ defecation at the shelters.	No
16.	Necessary microphones are ready in use to disseminate the weather forecast and warnings.	No
17.	People have been made aware to preserve dry foods and safe drinking water for 1/2 days	Yes
18.	Others	

Annexure-2

Upazila Disaster Management Committee

Sl #	Name	Designation	Membersh ip	Mobile
১	Md. Amjad Hussain	Upazila Chairman	President	01716798039
২	Lutfur Nahar	Upazila Nirbahi Officer	Vice President	01711341481
৩	Shah Md. Oyarecha Ali Mamun	Municipal Mayor	Member	01711662824
৪	Mr Kazi Rahman	Upazila Vice Chairman	Member	01711472039
৫	Selina Begum	Upazila Vice Chairman	Member	01712510304
৬	Md. Moazzem Hossain	Upazila Agriculture Officer	Member	01716777805
৭	Dr. Debnath Chandra biresa	Upazila Health & Family Planning Officer	Member	01819847483
৮	Dr. Md. Mustafijur Rahman	Upazila Livestock Officer	Member	01712060170
৯	Mohammad Abdullah Al mahamudajamana	Assistant Commissioner (Land)	Member	01920242421
১০	Md Aminul Islam	Upazila Fisheries officer	Member	01716973420
১১	Abdus Samad Akhand	Upazila Education Officer	Member	01712071017
১২	Md. Belal Hossin Saker	Upazila Engineer (LGED)	Member	01722015186
১৩	Abu Ilyas Mallick	Upazila Social Services Officer	Member	01718226770
১৪	Mohammad Fakhrul Alam	Upazila Family Planning Officer	Member	01718488085
১৫	Md. Mostak Ahammed	Upazila Food Controller Officer	Member	01825709292
১৬	Md. Mjibor Rahman	Station Officer (Police)	Member	01713373538
১৭	Md. Khalilur Rahman	Assistant Engineer (Public Health)	Member	01712976116
১৮	Md. Saiful Islam	Upazila Youth Development Officer	Member	01712207312
১৯	Md. Fridul Hoque	Upazila Cooperative Officer	Member	01715626224
২০	Ajmta Islam	Upazila Secondary Education Officer	Member	01929261516
২১	Jannatun Nahar	Upazila Women Affairs Officer	Member	01916759948
২২	Md. Samchul Alm	Upajela Anachara and VDP officer	Member	01711007675
২৩	Md. Abul Hannan Mia	UP Chairman No. 1 kendua	Member	01714419803
২৪	Md. Saiful Islam	UP Chairman No.2	Member	01734369507

		sariphapura		
২৫	Md. Shajahan Kobir	UP Chairman No.3 laksira Char	Member	01717354729
২৬	Md. Mominul Hoque	UP Chairman No.4 Tulsi Char	Member	01730909348
২৭	Md. Hamidil Hoque	UP Chairman No.5 Itaila	Member	01711262724
২৮	Md. Shajahan Ali	UP Chairman No.6 narundi	Member	01826466712
২৯	Md. Jiyaur Rahman	UP Chairman No.7 ghoradhapa	Member	01713538819
৩০	Md. Gajiur Rahman	UP Chairman No.8 bamsacara	Member	01731842794
৩১	Md. Lutful Kobir Akond	UP Chairman No.9 ranagacha	Member	01812321158
৩২	Md. Mynul Hoque Dudu	UP Chairman No.10 sreepur	Member	01712031225
৩৩	Md. Ayub Ali	UP Chairman No.11 Shabazpur	Member	01713594879
৩৪	Md. Ajijul Rahman	UP Chairman No.12 titapalla	Member	01711682802
৩৫	Md. Najmul Hoque Babu	UP Chairman No.13 mesta	Member	01713510064
৩৬	Md. Mijanur Rahman	UP Chairman No.14 digapaita	Member	01713584601
৩৭	Md. Tofazul Islam	UP Chairman No.15 Rashidpur	Member	01725759228
৩৮	Md. Ataur Rahman	Station Officer, Fire Service	Member	01716251528
৩৯	Md. Hatem Ali	Chairman B and D & B	Member	01925444104
৪০	Md. Masum reza	Chairman Bangladesh Red Crescent soh	Member	
৪১	Jahagir Selim	Development Association, Jamalpur	Member	01712158737
৪২	Begum Saida Akther	Jamalpur municipality (female representatives)	Member	01821893029
৪৩	Rashida Faruki	Chairperson, National Women's Organization	Member	01911330257
৪৪	Md. Tofazl Hossin	Civil society Representatives	Member	01725759228
৪৫	Md. Tarikul Ferdus	Civil society Representatives	Member	01718236905
৪৬	Md. Haydar Ali	Commander, Freedom Council	Member	01736574559
৪৭	Md. Altaf Hossan	Upazila Project Implementation Officer	Member Secretary	01712125160

Note: Md. Altaf Hossan, Upazila Project Implementation Officer, Member Secretary-
01712125160

Annexure-3

List of Union Volunteers

Annexure-3 (1)		List of volunteers kenduya Union Jamalpur Sadar Upazila Total number of members = 36			
Sl #	Name	Father/Husband's Name	Ward No.	Training	Mobile
1	Md. Azizul Hoque	Late Hosen Mondol	2	Search and Rescue	01719870440
2	Md. Selim Hossan	Late Golap	2	Primary treatment	01836726036
3	Mst. Shahinur	Azizul Hoque	2	Shelter management	01719870440
4	Md. Aziz Mia	Late Mfizul Hoque	3	Promotion Alerts	01789859862
5	Md. Iyahiya Akond	Md. Nizam Uddin	2	Search and rescue operations	01731867372
6	Md. Abdul Khalek	Late Sharif Uddin	6	Primary treatment	01757416260
7	Md. Bodiuzzaman	Md. Malek	1	Shelter management	01754081672
8	Md. Sohel Khan	Late Sirazul Islam	1	Promotion Alerts	01711220712
9	Md. Abdur Satar	Late Sayed Ali	9	Shelter management	01718438406
10	Md. Anoyar Hossan	Md. Abdul Hamid	4	Promotion Alerts	01753153639
11	Md. Fzlul Hoque	Late Iyad Ali	9	Search and rescue operations	01746229600
12	Md. Abdur Jbbar	Late Altaf Mondol	2	Promotion Alerts	01759058800
13	Md. Mejbah	Late Afsar Ali	2	Shelter management	01721820404
14	Md. Abdullah	Md. Amzad Ali	2	Promotion Alerts	01714593846
15	Md. Hanif Mia	Late Shamsul Hoque	1	Shelter management	01723346128
16	Md. Chan Mia	Late Sujo Shekh	2	Promotion Alerts	01759221727
17	Md. Golam	Late Samad	2	Search and rescue operations	01753476727
18	Md. Belal	Md. Salam Mia	2	Promotion Alerts	01724713197
19	Md. Khairul	Md. Tunu Shekh	2	Promotion Alerts	01728020818
20	Md. Liton Shekh	Md. Mostar Hosna	1	Search and rescue operations	01710642171
21	Md. Rhmtulla	Late Nbab Ali	1	Primary treatment	
22	Md. Abdul Rfik	Late Velu Mondol	1	Shelter management	
23	Md. Belal	Md. Moyazzem	2	Promotion Alerts	
24	Md. Mamun	Mozarul Hoque	1	Search and rescue operations	01726574550
25	Md. Shahinur	Ghon Mondol	2	Primary treatment	
26	Md. Mojil	Late Geda Shekh	1	Shelter management	01711517218

27	Md. Badl Shekh	Md. Chattar Ali	2	Promotion Alerts	
28	Md. Mostofa	Late Sobahan Shekh	1	Shelter management	01726142265
29	Md. Shazahan Mia	Kobir Hosen	2	Search and rescue operations	
30	Md. Gabed	Shamsuddin	5	Search and rescue operations	01771915206
31	Md. Habibur Rahman	Late Gopal	5	Primary treatment	01792419540
32	Md. Fulcin	Md. Harun Mia	5	Shelter management	01710066697
33	Md. Abdullah	Md. Asad Ali	2	Promotion Alerts	
34	Md. Hanif Mia	Late Shamsul Hoque	1	Search and rescue operations	
35	Md. Cin Mia	Late Sujo Shekh	2	Primary treatment	
36	Md. Golam	Late Samad	2	Shelter management	

Note: -Md. Abdul Hannan Mia, UP Charman, Kenduya UP, Mobil: 01714419803

List of Union Volunteers

Annexure-3(2) List of volunteers sarippur Union					
Jamalpur Sadar Upazila			Total number of members = 36		
Sl #	Name	Father/Husband's Name	Ward No.	Training	Mobile
1	Md. Sujn Mia	Md. Kazim Uddin	6	Search and Rescue	01714747687
2	Md. Arman	Md. Bahar Uddin	6	Primary treatment	01714747687
3	Mst. Anoyara	Md. Roich Uddin	6	Shelter management	01711515917
4	Md. Mshiur Rahman	Md. Joynal Abedin	9	Promotion Alerts	01735970625
5	Md. Subhan	Md. Abdul Khalek	9	Search and rescue operations	01923303177
6	Md. Khililur Rahman	Md. Abdul Jbbar	9	Primary treatment	01719644097
7	Md. Fjlul Rahman	Late Afsar bari	7	Shelter management	01711516208
8	Md. Mahbubul Hoque	Md. Obaidul Hoque	7	Promotion Alerts	01771511785
9	Md. Abdus Salam	Md. Ahed Ali	7	Shelter management	01739392324
10	Md. Abdur Roshid	Md. Mannan Sarkar	1	Promotion Alerts	01731909024
11	Md. Harunur Roshid	Md. Abdul Razzak	1	Search and rescue operations	01684877279
12	Md. Helal Uddin	Md. Hosen Ali	1	Promotion Alerts	01947211459
13	Md. Saddam Hossan	Md. Fozur Ali	5	Shelter management	01920455651
14	Md. Rijn	Md. Hosen Ali	6	Promotion Alerts	01827269958
15	Md. Altaf	Md. Shasul Hoque	6	Shelter management	01716949463
16	Md. Sbuji Mia	Md. Shahinur Rahman	8	Promotion Alerts	01719959556
17	Md. Mamun	Md. Shasul Hoque	8	Search and rescue operations	01926956733
18	Md. Iyakub Ali	Md. Abdur Kader	8	Promotion Alerts	01824596072
19	Md. Faruk	Md. Romzan Ali	7	Promotion Alerts	01927690837
20	Md. Forid	Md. Mobark Ali	7	Search and rescue operations	01935114643
21	Md. Jalal Uddin	Md. Abdur Jbbar	7	Primary treatment	01725864388
22	Md. Kamrul Islam	Md. Abdur Jbbar	9	Shelter management	01721598459
23	Md. Mjnu Mia	Md. Rshidul	9	Promotion Alerts	01915003942
24	Md. Saiful Islam	Md. Shahr Ali	9	Search and	01728782671

				rescue operations	
25	Md. Sakib	Md. Shfikul Islam	7	Primary treatment	01945160436
26	Md. Akabbr Ali	Late Afsar Bari	9	Shelter management	01815230364
27	Md. Subhan	Md. Abdul Khalek	9	Promotion Alerts	01923303177
28	Md. Khalilur Rahman	Md. Abdur Jbbar	9	Shelter management	01719644097
29	Md. Fzlul Rahman	Late Afsar Bari	7	Search and rescue operations	01711516208
30	Md. Mahbubul Hoque	Md. Obaidul Hoque	7	Search and rescue operations	01771511785
31	Md. Abdus Salam	Md. Ahed Ali	7	Primary treatment	01739392324
32	Md. Abdur Roshid	Md. Mannan Sarkar	1	Shelter management	01731909024
33	Md. Harunur Roshid	Md. Abdur Rajjak	1	Promotion Alerts	01684877279
34	Md. Helal Uddin	Md. Hosen Ali	1	Search and rescue operations	01947211459
35	Md. Saddam Hossan	Md. Fjor Ali	5	Primary treatment	01920455651
36	Md. Rzon	Late Afsar Ail	6	Shelter management	01827269958

Note- Md. Saiful Islam UP Charman, Shrifpur UP, Mobil: 01734369507

List of Union Volunteers

Annexure-3 (3) List of volunteers Lixmer Char Union Jamalpur Sadar Upazila Total number of members = 36					
Sl #	Name	Father/Husband's Name	Ward No.	Training	Mobile
1	Md. Akram Hossan	Md. Zmser Ali	7	Search and Rescue	01743434706
2	Md. Moznu Mia	Md. Abdur jolil	7	Primary treatment	01714747687
3	Md. Babu Mia	Md. Bacu Mia	8	Shelter management	01711515917
4	Md. Abdul Khalek	Md. Bahdur Ali	7	Promotion Alerts	01768263220
5	Md. Abdul Korim	Md. Otufa Molla	9	Search and rescue operations	01923303177
6	Md. Belal Hossan	Late Abdus Samad	9	Primary treatment	01719644097
7	Md. Momin	Md. Khadir Ali	9	Shelter management	01711516208
8	Md. Nzrul Islam	Md. Hosen Ali	1	Promotion Alerts	01771511785
9	Md. Khilur Rahmna	Md. Jalal Ali	2	Shelter management	01739392324
10	Md. Roznu Mia	Md. Bosir Ahammed	6	Promotion Alerts	01731909024
11	Md. Iyasin Ali	Md. Rostm Ali	7	Search and rescue operations	01963639075
12	Md. Saiful Islam	Md. Jamal Ali	7	Promotion Alerts	01913083382
13	Md. Ali	Md. Aitulla Sarkar	7	Shelter management	01746229518
14	Md. Abu Hanif	Md. Khilil	8	Promotion Alerts	01825734770
15	Md. Iman Ali	Md. Jsim Uddin	8	Shelter management	01719005258
16	Md. Saidul Islam	Md. Sohrab Ali	9	Promotion Alerts	01719959556
17	Md. Shhidul Islam	Md. Abul Hosen	9	Search and rescue operations	01926956733
18	Md. Zulu Mia	Md. Ndda Sarkar	1	Promotion Alerts	01735308921
19	Md. Fofid Mia	Md. Hosen	1	Promotion Alerts	01927690837
20	Md. Fzlul Hoque	Md. Abdur Rahman	2	Search and rescue operations	01935114643
21	Md. Dulal Mia	Md. Bane	2	Primary treatment	01725864388

22	Md. Akram Hossan	Md. Fjlul Hoque	6	Shelter management	01721598459
23	Md. Anichur Rahman	Md. Bsir Uddin	6	Promotion Alerts	01915003942
24	Md. Firoz Mia	Md. Iyar Hosan	3	Search and rescue operations	01934347063
25	Md. Abdur Roshid	Md. Rohim Uddin	3	Primary treatment	01945160436
26	Md. Idis Ali	Md. Khorshed Alom	3	Shelter management	01815230364
27	Md. Abdus Salam	Md. Sobahan Ali	3	Promotion Alerts	01923303177
28	Md. Badsha Mia	Md. Korm Uddin	3	Shelter management	01719644097
29	Md. Ator Ali	Md. Bahar Ali	4	Search and rescue operations	01711516208
30	Md. Dargani	Md. Klimuddin	4	Search and rescue operations	01771511785
31	Md. Khorshed Ali	Md. Shamuddi	5	Primary treatment	01739392324
32	Md. Sirajul Islam	Md. Aytullah	5	Shelter management	01731909024
33	Md. Abdul Khalek	Md. Bahadur Ali	7	Promotion Alerts	01684877279
34	Md. Abdul Korim	Md. Otufa Molla	9	Search and rescue operations	01947211459
35	Md. Belal Hossan	Late Abdus Samad	9	Primary treatment	01920455651
36	Md. Iman Ali	Md. Jsim Uddin	8	Shelter management	01719005258

Note- Md. Shajahan Kbir, UP Charman, Laksira char UP Mobil: 017173545729

List of Union Volunteers

Annexure-3 (4) List of volunteers narundi Union Jamalpur Sadar Upazila Total number of members = 32					
Sl #	Name	Father/Husband's Name	Ward No.	Training	Mobile
1	Md. Khbir Ali	Md. Sohrab	7	Search and Rescue	01743434706
2	Md. Sekendar	Md. Jolil	7	Primary treatment	
3	Md. Riyaj	Md. Sultan Mia	8	Shelter management	
4	Md. Motaleb	Md. Abdur Ohed	7	Promotion Alerts	01768263220
5	Md. Najmul	Md. Nasir	9	Search and rescue operations	
6	Md. Akram	Md. Sakat Ali	9	Primary treatment	
7	Md. Sbuji	Md. Sohrab Ali	9	Shelter management	
8	Md. Faruk	Md. Abdul Kader Ali	1	Promotion Alerts	
9	Md. Babu	Md. Rustm	2	Shelter management	
10	Md. Khushi Mohammd	Md. jabed	6	Promotion Alerts	
11	Md. Masud	Md. Rustm Ali	7	Search and rescue operations	01963639075
12	Md. Khokn	Md. Nuru Mia	7	Promotion Alerts	01913083382
13	Md. Forhad	Md. Josimuddin	7	Shelter management	01746229518
14	Md. Motaleb	Md. Abdur Ohed	8	Promotion Alerts	01825734770
15	Md. Amjad	Md. Abdur Ohed	8	Shelter management	01719005258
16	Md. Mahammud	Md. Anarul Islam	9	Promotion Alerts	
17	Md. Harun	Md. Afaj Uddin	9	Search and rescue operations	
18	Md. Lokman	Md. Belal Hosen	1	Promotion Alerts	01735308921
19	Md. Sadik	Md. Tobark	1	Promotion Alerts	
20	Md. Ayen Ali	Md. Soyedar Rahman	2	Search and rescue operations	
21	Md. Bkul Mia	Md. Akher Ali	2	Primary treatment	

22	Md. Sekendar	Md. Babul Hoque	6	Shelter management	
23	Rton Rajvor	JPulk Rajvor	6	Promotion Alerts	
24	Md. Jbbar	Md. Tiyoob Ali	3	Search and rescue operations	01934347063
25	Md. Jubayed	Md. Abul Kalam	3	Primary treatment	
26	Md. Kobir	Md. Mosharf Hosen	3	Shelter management	
27	Md. Kala Cain	Md. Shamsul Hoque	3	Promotion Alerts	
28	Md. Rofikul	Md. Abdul Sattar	3	Shelter management	
29	Md. Parvej	Md. Abu Bkkr Siddik	4	Search and rescue operations	
30	Md. Mostak	Md. Alim Akbor	4	Search and rescue operations	
31	Nepal	Vumito Chandro	5	Primary treatment	
32	Dhni Chron	Tilkdas	5	Shelter management	

Note- Md. Shajahan Kobir, Charman, Narundi UP, Mobail: 01826466712

List of Union Volunteers

Annexure-3 (5)		List of volunteers Goradhap Union Jamalpur Sadar Upazila				Total number of members = 26
Sl #	Name	Father/Husband's Name	Ward No.	Training	Mobile	
1	Md. Habibur Rahman	Md. Sohrab	2	Search and Rescue		
2	Md. Lokman	Md. Jolil	2	Primary treatment	01710957334	
3	Md. kaji Akter	Md. Sultan Mia	2	Shelter management	01671716532	
4	Md. Akkas Ali	Md. Abdul Ohed	4	Promotion Alerts	01759637110	
5	Md. Surot Ali	Md. Nasir	4	Search and rescue operations	01921708399	
6	Md. Shahin	Md. Sakar Ali	4	Primary treatment	01916424278	
7	Md. Jiyarul	Md. Sohrab Ali	5	Shelter management	01720926278	
8	Md. Mtiur Rahman	Md. Abdul Kader Ali	5	Promotion Alerts	01916071012	
9	Md. Sasikul Islam	Md. Rustom	5	Shelter management	01718364734	
10	Md. Belal	Md. Jabed	6	Promotion Alerts	01813621110	
11	Md. Abu Sayid	Md. Rustom	6	Search and rescue operations	01727977290	
12	Md. Mostak Ahammed	Md. Nuru Mia	6	Promotion Alerts	01918034521	
13	Md. Kobir Hosen	Md. Josimuddin	7	Shelter management	0196079807	
14	Md. Anoyar Hosen	Md. Abdul Ohaob	7	Promotion Alerts	0173442675	
15	Md. Mustafijur Rahman	Md. Jahidul	7	Shelter management	01916467189	
16	Md. Khadimul	Md. Anarul Islam	8	Promotion Alerts	01727016699	
17	Md. Abu Taher	Md. Fafaj Uddin	8	Search and rescue operations	0193040740	
18	Md. Parvej	Md. Belal Hosen	8	Promotion Alerts	01927369241	
19	Md. Sabbir	Md. Tobark	1	Promotion Alerts	01736076980	
20	Md. Mijanur Rahman	Md. Soyedar Rahman	1	Search and rescue operations	01737477081	
21	Md. Shfikul	Md. Akher Ali	1	Primary treatment	01725340312	

22	Md. Rana	Md. Babul Hoque	9	Shelter management	01728219245
23	Md. Mntaj Ali	PulK Rajvor	9	Promotion Alerts	01724532133
24	Md. Akbor Ali	Md. Teyob Ali	9	Search and rescue operations	01753381431
25	Md. Motiur Rahman	Md. Abul Kalam	1	Primary treatment	01934121351
26	Md. Abdur Roshid	Md. Mosharf Hosen	2	Shelter management	01963107097

Note- Md. Ziyaur Rahman, UP Charman, Ghordhap UP, Mobil: 01713538819

List of Union Volunteers

Annexure-3 (6)		List of volunteers Bashcara Union Jamalpur Sadar Upazila				Total number of members = 32
Sl #	Name	Father/Husband's Name	Ward No.	Training	Mobile	
1	Md. Mojurul Hoque	Md. Myej Ali	1	Search and Rescue	01926628888	
2	Md. Mintu Mia	Md. Shmser	1	Primary treatment		
3	Md. Lokman Hosen	Md. Amir Hosen	1	Shelter management		
4	Md. Mamun Taliukdar	Md. Abdur Rhim	1	Promotion Alerts	01724223881	
5	Md. Irdis Mia	Md. Shamsul Hoque	1	Search and rescue operations		
6	Md. Motaleb	Md. Haji	1	Primary treatment		
7	Md. Abdullah	Md. Abul Kashem	1	Shelter management	01914574738	
8	Md. Habibur Rahman	Md. Abdul Hoque	6	Promotion Alerts		
9	Md. Abdul Khalek	Md. Taleb Ali	6	Shelter management		
10	Md. Tota Mia	Md. Abul Kashem	6	Promotion Alerts		
11	Md. Fysal Mia	Md. Iman Ali	6	Search and rescue operations		
12	Md. Samad Mia	Md. Saidar Ali	6	Promotion Alerts		
13	Md. Rejaul Karim	Md. Anoyar Hasan	6	Shelter management	01774119199	
14	Md. Dudu Mia	Md. Shamsul Hoque	6	Promotion Alerts		
15	Md. Rotn Mia	Md. Kmor Uddin	9	Shelter management		

16	Md.Mokash	Md. Kchro Ali	2	Promotion Alerts	01763443411
17	Md. Selim	Md. Abdul Mojid	4	Search and rescue operations	
18	Md. Khoka	Md. Syed Ali	4	Promotion Alerts	
19	Md. Siraul Islam	Md. Bahar Uddin	4	Promotion Alerts	
20	Md. Kamal Uddin	Md. Abul Kashem	5	Search and rescue operations	01737477081
21	Md. Shamim Mia	Md. Abdul Mojid	5	Primary treatment	
22	Md. Rejnu	Md. Fjlul Hoque	5	Shelter management	
23	Md. Ghonu Mia	Md. Shamsul Hoque	5	Promotion Alerts	
24	Md. Jamal Uddin	Md.Chand Mia	2	Search and rescue operations	
25	Md. Rokibul Islam	Md. Moktar Mia	2	Primary treatment	01927369241
26	Md. Aminul	Md. Tajazzl	2	Shelter management	
27	Md.Mahbubu Rahman	Md. Motleb Ali	7	Promotion Alerts	
28	Md. Sajjad Ali	Md. Sbir Uddin	7	Shelter management	
29	Md. Khilur Rahman	Md. Bachchu Mia	8	Search and rescue operations	
30	Md. Mostofa	Md. Mnir Hosen	8	Search and rescue operations	01930407240
31	Md. Saidar	Md. Abdul Baten	8	Primary treatment	
32	Md. Abu Taleb	Md. Abdul Hamid	9	Shelter management	

Note- Md. Gajiur Rahman, Up Charman, Bashchra UP, Mobil: 01731842794

List of Union Volunteers

Annexure-3 (7)		List of volunteers Ranagaca Union Jamalpur Sadar Upazila				Total number of members = 32
Sl #	Name	Father/ Husband's Name	Ward No.	Training	Mobile	
1	Mst. Lutun Haydar	Md. Shahadot	1	Search and Rescue	01827269958	
2	Md. Nosher Ali	Md. Abdul Khalek	5	Primary treatment	01719005258	
3	Md. Joynal Abedin	Md. Altap Hosen	5	Shelter management	01725062133	
4	Md. Abdul Kader	Md. Mosharrf Hosen	6	Promotion Alerts	01724311075	
5	Md. Ayatullah	Md. Saiful Islam	7	Search and rescue operations	01725062134	
6	Md. Golam Mostfa	Md. Jbbar Ali	1	Primary treatment	01710077374	
7	Md. Alimur Raju	Md. Shamsul Hoque	8	Shelter management	01827269959	
8	Md. Njrul Islam	Md. Shajahan	8	Promotion Alerts	01724311065	
9	Md. Abu Bokkr	Md. Abdul Kuddus	6	Shelter management	01914854932	
10	Mst. Lipi Aktar	Md. Jalal Hosen	6	Promotion Alerts	01766767063	
11	Md. Osman Goni	Leat Sekendar	4	Search and rescue operations	01731262910	
12	Md. Joynal Abdin	Md. Klimuddin	4	Promotion Alerts	01922494001	
13	Md. Sanaullah	Leat Smsheer Ali	4	Shelter management	01681824545	
14	Md. Muktar Hasen	Md. Sekendar Ali	4	Promotion Alerts	01681824545	
15	Md. Dipil Mia	Md. Rkibul Hosen	4	Shelter management	01681824545	
16	Md. Bipul Chandro		4	Promotion Alerts	01681824545	
17	Md. Alfas	Md. Hashim Uddin	4	Search and rescue operations	01681824545	
18	Md. Taru Mia	Md. Abdul Rahman	3	Promotion Alerts	01923838360	
19	Md. Shahjahan	Md. Abdul Halim	3	Promotion Alerts	01927369241	
20	Md. Dipu	Md. Abdul Halim	3	Search and rescue operations	01927369241	
21	Md. Mamun	Md. Najir Uddin	3	Primary treatment	01930407240	

22	Md. Najumuddin	Md. Turu Bepari	3	Shelter management	
23	Md. Bdiuzzaman	Md. Ijjot Ali	3	Promotion Alerts	01827269958
24	Md. Asaduzzaman	Md. Jabed Ali	2	Search and rescue operations	01724012624
25	Md. Idris Ali	Md. Jiyarul Islam	2	Primary treatment	01724012624
26	Md. Hazrat Ali	Md. Sadek Ali	9	Shelter management	
27	Md. Al Mamun	Md. Rojan Ali	9	Promotion Alerts	01916374607
28	Md. Juyel Rana	Md. Mostafijur Rahman	9	Shelter management	01737730812
29	Md. Faruk Hosen	Md. Hamidul Islam	6	Search and rescue operations	01724931881
30	Md. Abu Saleh	Md. Hafijul Islam	6	Search and rescue operations	
31	Md. Gosim Uddin	Md. Jahedul Islam	5	Primary treatment	01934357804
32	Md. Minul Hoque	Md. Anoyar Hosen	5	Shelter management	01734054031

Note-Md. Lutful Kbir Akndo, Charman, Ranagacha UP Mobil: 01812321158

List of Union Volunteers

Annexure-3 (8) List of volunteers sreepur Union					
Jamalpur Sadar Upazila			Total number of members = 32		
Sl #	Name	Father/Husband's Name	Ward No.	Training	Mobile
1	Dr. Most. Hosneyar	Md. Njrul Islam	4	Search and Rescue	
2	Md. Anoyar Hosen	Md. Abdul Krim	4	Primary treatment	01720321798
3	Md. Bokul Mia	Md. Mynal Mastar	4	Shelter management	01720473614
4	Md. Hatem Ali	Late Abed Ali	4	Promotion Alerts	01725721583
5	Md. Abu Bokr Siddik	Late Kanchon	4	Search and rescue operations	01723960767
6	Md. Abdul Mannan	Md. Abdul Mojid	4	Primary treatment	01753255572
7	Md. Faruk	Md. Abdul Roshid	4	Shelter management	01761561591
8	Md. Abdur Rouf	Md. Osman Goni	5	Promotion Alerts	
9	Md. Al Mamun	Md. Hasem Mastar	5	Shelter management	01917786435
10	Md. Rknuzzaman	Md. Abdul Hai	5	Promotion Alerts	01915592719
11	Md. Sbuja Mia	Md. Saju Mahmud	5	Search and rescue operations	01713644204
12	Md. Abju Mia	Md. Abul Kashem	5	Promotion Alerts	01764268309
13	Md. Fjor Mia	Md. Abul kashem	5	Shelter management	01929621088
14	Md. Shahin Ali	Md. Afsra	5	Promotion Alerts	
15	Md. Malek	Md. Antaj	5	Shelter management	01921903266
16	Md. Shah Alom	Md. Abdul Krim	5	Promotion Alerts	01916792230
17	Md. Amajul	Md. Antaj	3	Search and rescue operations	01983319316
18	Md. Sekendar Ali	Md. Faruk	1	Promotion Alerts	01733994339
19	Kali Charon	Babu Ram	1	Promotion Alerts	01735483611
20	Md. Hekmot Ali	Horianth	2	Search and rescue operations	01723013995
21	Anath	Late Babu Ram	6	Primary treatment	

22	BAbulal	Late Lal Robidas	2	Shelter management	01738762588
23	Bahadur	Rajpoti	4	Promotion Alerts	01735770061
24	Shaml chandro Das	Abinash Chandro	4	Search and rescue operations	01747759925
25	Sjon Rbidas	Horichrn	4	Primary treatment	01728783574
26	Babulal	Dukhanndi Ramdas	8	Shelter management	01735381273
27	Md. Jakir Hosen	Md. Amjad	9	Promotion Alerts	01736205138
28	Md. Imsdadul Hoque	Late Nosher Ali	5	Shelter management	
29	Md. Rasel	Md. Frhad	4	Search and rescue operations	
30	Md. Frhad Ali	Md. Sfor Ali	7	Search and rescue operations	
31	Md. Mahfuj	Md. Nayeb Ali	1	Primary treatment	
32	Md. Ohab Ali	Md. Nayeb Ali	7	Shelter management	

Note- Md. Mynul Hoque Dudu, Sreepur UP Mobil: 017120361225

List of Union Volunteers

Annexure-3 (9) List of volunteers Shabazpur Union					
Jamalpur Sadar Upazila			Total number of members = 34		
Sl #	Name	Father/ Husband's Name	Ward No.	Training	Mobile
1	Md. Usman Ali	Md. Chbed Ali	3	Search and Rescue	01713510060
2	Md. Forid	Md. Forhad Ali	3	Primary treatment	01711185614
3	Md. Harun	Md. Haydar Ali	7	Shelter management	01753899455
4	Md. Dulal	Md. Mojaffr Hosen	3	Promotion Alerts	01734574111
5	Md. Shamim	Md. Abdul Samad	3	Search and rescue operations	01718025680
6	Md. Abdur Sattar	Md. Soyad Ali	3	Primary treatment	01718104044
7	Md. Harunur Roshid	Md. Shamsul Hoque	5	Shelter management	01753899455
8	Md. Forid	Md. Forhad	3	Promotion Alerts	01711185614
9	Md. Musa	Md. Shukur Mondol	1	Shelter management	01716202512
10	Md. Dulal	Md. Mojaffor	1	Promotion Alerts	01736942117
11	Md. Khilur Rahman	Md. Hasen Ali	7	Search and rescue operations	01712005947
12	Md. Forid Ali	Md. Forhad Ali	3	Promotion Alerts	01711185614
13	Most. Sufiya Begum	Md. Fojlul Hoque	1	Shelter management	01921782584
14	Md. Bodi Alom	Md. Iunus Ali	1	Promotion Alerts	01710549786
15	Md. Forid Mia	Md. Fohad Ali	3	Shelter management	01711185614
16	Md. Soraf Ali	Md. Abdul Barek	7	Promotion Alerts	01710209335
17	Md. Forid Mia	Md. Fohad Ali	3	Search and rescue operations	01711185614
18	Md. Nehaj Ali	Late Sujo Mondol	7	Promotion Alerts	01723710713
19	Md. Nuruzzaman	Late Abdul Goni	1	Promotion Alerts	01747495831
20	Md. Al Amin	Late Hatem Ali	9	Search and rescue operations	01735970768
21	Md. Mosharrf Hosen	Md. Shukur Mahmud	1	Primary treatment	01716205512

22	Md. Forid Mia	Md. Forhad Ali	3	Shelter management	01711185614
23	Md. Rokn Mia	Md. Abdul Salam	7	Promotion Alerts	01736073887
24	Most. Aleya Begum	Md. Rofik	2	Search and rescue operations	01753256788
25	Md. Foridul Mia	Md. Forhad Ali	3	Primary treatment	01711185614
26	Most. Aklima	Md. Abdul Salam	8	Shelter management	01739581670
27	Md. Shamiul Islam	Md. Oyasim Uddin	1	Promotion Alerts	01817178547
28	Md. Joydal Mia	Md. Uhab Ali	5	Shelter management	01725427293
29	Md. Abed Ali	Md. Babu Billah	4	Search and rescue operations	01713576560
30	Md. Ayub Ali	Md. Abdul Salam	7	Search and rescue operations	01732994086
31	Md. Nurul Islam	Md. Ali	1	Primary treatment	01710450653
32	Most. Poli	Md Omor Ali	7	Shelter management	01735504068
33	Md. Foridul Mia	Md. Forhad Ali	3	Promotion Alerts	01711185614
34	Md. Izzot Ali	Md. Jrif Mondol	2	Search and rescue operations	01754267703

Note- Md. Ayub Ali Khan, UP Charman, Shabajpur UP, Mobil: 01713594879

List of Union Volunteers

Annexure-3 (10) List of volunteers Maste Union					
Jamalpur Sadar Upazila			Total number of members = 32		
Sl #	Name	Father/ Husband's Name	Ward No.	Training	Mobile
1	Dr. Md. Amirul	Md. Abdur Mannan Mia	3	Search and Rescue	01713510060
2	Dr. Md. Mokhelechor	Md. Shajahn Ali	1	Primary treatment	01711185614
3	Md. Akram Hosen	Late Abul Hosen	5	Shelter management	01753899455
4	Md. Iyakub Ali	Md. Jalal Uddin	3	Promotion Alerts	01734574111
5	Md. Atikur Rahman	Md. Miyaj Uddin	3	Search and rescue operations	01718025680
6	Md. Sykot Ali	Md. Sattar Ali	3	Primary treatment	01718104044
7	Md. Foridul Islam	Md. Bodiuzzaman	3	Shelter management	01753899455
8	Md. Amirul Islam	Md. Abdul Mannan	3	Promotion Alerts	01711185614
9	Md. Sobpn Mia	Md. Shhidul Islam	3	Shelter management	01716202512
10	Md. Shamiul	Md. Asim	5	Promotion Alerts	01736942117
11	Md. Joynal Mia	Md. Ohab Ali	4	Search and rescue operations	01712005947
12	Md. Abed Ali	Md. Babullah	7	Promotion Alerts	01711185614
13	Md. Abdul Salam	Md. Ali	5	Shelter management	01921782584
14	Md. Dulal Uddin	Md. Kalu Shekh	3	Promotion Alerts	01710549786
15	Md. Amirul Islam	Md. Abdul Mannan	1	Shelter management	01711185614
16	Md. Sirazul Islam	Md. Shamsul Mia	1	Promotion Alerts	01710209335
17	Md. Mokhelechor Rahman	Md. Shajahan	1	Search and rescue operations	01711185614
18	Md. Akram Ali	Late Abul Hosen	8	Promotion Alerts	01723710713
19	Md. Fojlul Hoque	Md. Forhad Ali	1	Promotion Alerts	01747495831
20	Md. chand Mia	Md. Miyaj	8	Search and rescue operations	01735970768
21	Md. Amjad Ali	Md. Shamsul Hoque	9	Primary treatment	01716205512

22	Md. Shrrshed Ali	Md konche Mondol	6	Shelter management	01711185614
23	Md. Moniuzzl Hoque	Md. Aiz Uddin	3	Promotion Alerts	01736073887
24	Md. Foridul Islam	Md. Bodiuzzaman	3	Search and rescue operations	01753256788
25	Md. Amirul Islam	Md. Abdul Mannan	2	Primary treatment	01711185614
26	Md. Sopon Mia	Md. Shhiduzzaman	1	Shelter management	01739581670
27	Md. Shamiul Islam	Md. Oyasim Uddin	5	Promotion Alerts	01817178547
28	Md. Joynal Mia	Md. Uhab Ali	4	Shelter management	01725427293
29	Md. Abed Ali	Md. Babu Billah	7	Search and rescue operations	01713576560
30	Md. Abdul Salam	Md. Ali Hosen	5	Search and rescue operations	01732994086
31	Dr. Md. Amirul	Md. AbdulMannan Mia	9	Primary treatment	01713510060
32	Md. Khorshed Ali	Md. Kanchon Mondol	3	Shelter management	01735504068
33	Md. Iyakub Ali	Md. Fohad Ali	3	Promotion Alerts	01711185614
34	Md. Atikur Rahman	Md. Miyaj Ali	3	Search and rescue operations	01754267703

Note-Md. Najmul Hoque Babu, Charman, Mesta UP, Mobil: 01713510064

List of Union Volunteers

Annexure-3 (11) List Of volunteers Roshidpur Union					
Jamalpur Sadar Upazila			Total number of members = 34		
Sl #	Name	Father/ Husband's Name	Ward No.	Training	Mobile
1	Dr. Md. Mminul Hoque	Leat Aktar Ali	3	Search and Rescue	01713538951
2	Dr. Md. Jiyaul Hoque	Leat Sohrab Ali	9	Primary treatment	01729525193
3	Md. Harunur Roshid	Md. Gofur Mia	9	Shelter management	
4	Md. kamruzzaman	Md. Baten Mia	9	Promotion Alerts	01713594885
5	Hrids chandro	Leat Shitashish	3	Search and rescue operations	
6	Md. Helal Uddin	Leat Nuruzzaman	4	Primary treatment	
7	Md. Enamul Hoque	Md, Osman	9	Shelter management	
8	Md. Deluyar Hosen	Md. Abdul Alim	9	Promotion Alerts	
9	Md. Fojlul Hoque	Md. Aziz	9	Shelter management	
10	Md. Azgor Ali	Md. Kanda Mia	3	Promotion Alerts	
11	Md. Azizul Mia	Md. Njrul	3	Search and rescue operations	
12	Md. Abul Hosen	Md. Shhid Mia	3	Promotion Alerts	
13	Md. Alfaj Uddin	Late Badl Mia	1	Shelter management	01725382127
14	Md. Ziyaul Hoque	Md. Sohrab Ali	1	Promotion Alerts	0172952593
15	Md. Kholil	Md. Sykot Ali	3	Shelter management	
16	Most. Mojina Begum	Md. Abdul Hamid	1	Promotion Alerts	01749642092
17	Most. Rohima Khatun	Md. Roich Uddin	3	Search and rescue operations	01723303776
18	Md. Nimuddin	Md. Shhiruddin	7	Promotion Alerts	01735050570
19	Md. Mokaddes Ali	Md. Bsir Uddin	1	Promotion Alerts	01721980732
20	Md. Abdul Aziz	Leat Chleman Khan	9	Search and rescue operations	01721649633
21	Md. Bodiul Alom	Md. Iunus Ali	1	Primary treatment	01710549781
22	Md. Deloyar Hosen	Md. Shahjahan	3	Shelter management	01731502048

23	Md. Roshonara	Md. Hafijur Rahman	7	Promotion Alerts	01728020884
24	Md. Mintu Mia	Md. Lokman Ali	2	Search and rescue operations	01928546743
25	Md. Deloyar Hosen	Md. Joynal Ali	3	Primary treatment	01744298228
26	Md. Choleman	Md. Mkbul Hosen	8	Shelter management	
27	Md. Anoyar Hosen	Md. Kayes Uddin	1	Promotion Alerts	01759572197
28	Md. Dulal	Md. Nosher Ali	5	Shelter management	01741176945
29	Md. Chanoyar Hosen	Md. Iyanus Ali	4	Search and rescue operations	01711237646
30	Md. Abdul Goni Mastar	Md. Iyanus Munsu	7	Search and rescue operations	
31	Md. Tojammel	Md. Khyer Uddin	1	Primary treatment	
32	Md. Oyadud	Md. Jaker Ali	7	Shelter management	
33	Md. Babul Islam	Md. Abdul Malek	3	Promotion Alerts	
34	Md. Saidul Rahman	Leat Amjad Ali	2	Search and rescue operations	01924333507

Note- Md. Tofajul Islam, Charman, Rshidpur UP, Mobil: 01725759228

Annexure-4
List of Disaster Management Committee
School cum Shelter:

Name of Shelter	Responsible person	Mobile	Remarks
Char gaganapurasarakari Govt. Primary School	Md. Nazmul Haque Babu (UP Chairman)	01713510064	
Mesta Govt. Primary School	Md. Abdul Karim (UP member)	01784919750	
Hajipurasarakari Govt. Primary School	Md. rakanujjamana (UP member)	01713510200	
Kendua Govt. Primary School	Abdu Hannan Mia (UP Chairman)	01714419803	
Narakeli Govt. Primary School	Most. Rehana Begum (Head Teacher)	01718795565	
Char mauhadanga Govt. Primary School	Most. Shirin Shbnam (Head Teacher)	01920748448	
Pingalahati official Govt. primary School	Md. Saiful Islam(UP Charman)	01734369507	
Ranaramapura Govt. Primary School	Md. Mosharj Hosen (UP Member)	01735970625	
Hamidpur Govt. Primary School	Md. Fjlul Hoque (UP Member)	01711516208	
Raghunathpur Primary School	Md. Mamunur Roshid(UP Member)	01731909124	
Jayaramapura Govt. Primary School	Md. Mahbulul Hoque (UP Member)	01711511785	
Char laksira Govt. Primary School	Md. Shajahan Kbir (UP Chairman)	01717354729	
Char Para Government Primary School	Md. Harun Ar Rshid (Head Teacher)	01719763782	
Roy Char Govt. Primary School	Md. Ali Haydar (Head Teacher)	01726474440	
Laid Kiln Government Primary School	Md. Julhas Mia (UP Member)	01730607759	
Char Tulsi Govt. Primary School	Md. Mominul Hoque (UP Chairman)	01730909348	
Char manikara Govt. Primary School	Md. Suruzzan (Head Teacher)	01714899147	
Char degrees Govt. Primary School	Md. Shamchul Hoque (Head Teacher)	01746077865	
taila Govt. Primary School	Md. Hamidul Hoque (UP Chairman)	01711262724	
Sailerakanda Govt. Primary School	Md. Abdul Kader (Head Teacher)	01713561725	
Damdama Govt. Primary School	Most. Nachima Begum (Head Teacher)	01717490628	
Narundi Govt. Primary School	Md. Shajahan Ali (UP Chairman)	01826466712	
Kocanadhara Govt. Primary School	Most. Momtaj Begum (Head Teacher)	01714585857	
Bandarauha Govt. Primary School	Md. Klim Uddin (Head Teacher)	01720005534	
Ghoradhapa Govt. Primary School	Md. Jiyaaur Rahman (UP Chairman)	01713538819	
Madarapura Govt. Primary School	Md. Anichur Rahman (Head Teacher)	01912599545	
Jhaola Gopalpur Govt. Primary School	Md. Lokman Ali (Head Teacher)	01710957334	
Bamsacara Govt. Primary School	Md. Najmul Hoque (Head Teacher)	01923597474	

Lahirikanda Govt. Primary School	Most. Rasheda Begum (Head Teacher)	01718787753	
Nandina Govt. Primary School	Most. Selina Khatun (Head Teacher)	01915099334	
Ranagacha Govt. Primary School	Md. Mahbulul Alim (Head Teacher)	01912488604	
Caragobindabari Govt. Primary School	Most. Airin Parvin (Head Teacher)	01552366122	
Sreepur kumariya Primary School	A.N.M Imamur Rshid (Head Teacher)	01718915283	
Valuka Govt. Primary School	Md. Majedul Islam (Head Teacher)	01716325784	
Phatepura Govt. Primary School	Most. Hasina Momtaj (Head Teacher)	01719072585	
Shabazpur paksimari Govt. Primary School	Md. Jiyaul Hoque (Head Teacher)	01715561611	
Kaidola Shabazpur Govt. Primary School	Most. Nasrin Jahan (Head Teacher)	01734251297	
Japharasahi Govt. Primary School	Md. Frhad (UP Member)	01748105440	
Titapalla Government Primary School	Most. Hosnara (Head Teacher)	01717310499	
Carasi Govt. Primary School	Md. Shfikul Rahman (Head Teacher)	01716733319	
Narayanpur Govt. Primary School	Most. Amena Khatun (Head Teacher)	01740811758	
Sultan Nagar Govt. Primary School	Most. Nagis Begum (Head Teacher)	01714747684	
Digapaita Govt. Primary School	Most. Mushida Bulbul Siddika (Head Teacher)	01725656927	
Habadesa Govt. Primary School	Most. Aklimun Nahar (Head Teacher)	01718532173	
Gupinathapura Govt. Primary School	Nitannd Adhikari (Head Teacher)	01721925050	
Doyailapara Govt. Primary School	Most. Umme kulsum Akndo (Head Teacher)	01723300420	
Rashidpur Govt. Primary School	Most. Shamimayara Begum (Head Teacher)	01913914141	
Ramnagar Govt. Primary School	Most. Shahanara Jesmin (Head Teacher)	01715499214	
Pakulya Govt. Primary School	Md. Moslim Uddin (Head Teacher)	01718299887	
Char gaganapurasarakari Govt. Primary School	Md. Nazmul Haque Babu (UP Chairman)	01713510064	

GOs/ NGOs:

Name of Shelter	Responsible person	Mobile	Remarks
Kendua Bangladesh High School Shelters	Md.Abdul Hannan Mia (UP Chairman)	01714419803	
Kutamani High School Shelters	Most. Shefali Begum (UP Member)	01730648686	
Narakeli High School Shelters	Md. Ahammd Ali (UP Member)	01710663964	
Sariphapura High School Shelters	Md. Saiful Islam(UP Charman)	01734369507	
Raghunathpur High School Shelters	Md. Foyjur Rahman	01718967751	
Ranaramapura High School Shelters	Md. Mosharj Hosen (UP Member)	01735970625	

Godasimala High School Shelters	Most. Shahina Mlik (UP Member)	01712927239	
Baruyamari jeke High School Shelters	Md. Shajahan Kbir (UP Chairman)	01717354729	
Gazaria laksiracara lower secondary school	Md. Njrul Islam (UP Member)	01735308927	
Char yarthathapura shelters madrasa	Md. Anchan Ali (UP Member)	01719005258	
Tulasiracara High School Shelters	Md. Mominul Hoque (UP Chairman)	01730090348	
Digriracara High School Shelters	Md. Njrul Islam (UP member)	01716372999	

High roads/ Dams:

Name of Shelter	Responsible person	Mobile	Remarks
Schedule carapara idagamha Field Office to Gopalpur in brick kilns	Md. Nazmul Haque Babu (UP Chairman)	01713510064	3 km, Height-8 feet
Moraparyanta Shabazpur titapalla bamanaji be bila	Al Haj Azizul (UP Charman)	01711682802	4 Km, Height-8 feet
Karni crossing kamalakhana be laid up.	Al Haj Azizul (UP Charman)	01711682802	2 Km, Height-8 feet
There pugalai titapalla be basastyanda	Md. Omr Ali (UP member)	01926613898	1.05 Km, Height-7feet
Tulasicara elevated road	Md. Mominul Hoque (UP	01730090348	3 Km, Height-10
Mesta village Haripur be the hero at the end of hajipura mallikapura hayechebamdhathi	Md. Nazmul Haque Babu (UP Chairman)	01713510064	10 Km, Height-10 feet
Be kajiyacara mid gajariyaparyanta	Md. Shajahan Kbir (UP Chairman)	01717354729	4 Km, Height-12 feet
Hanuman to be the Char	Md. Mominul Hoque (UP	01730090348	3 Km, Height-10

Health Management Committee

Name of Health Complex	Responsible person	Mobile	Remarks
Upazila Health Complex	Dr. Biresa Chandra Debnath (Health and Family Planning Officer)	01819847483	
Upazila Health Complex	Dr. Jasmine Ara Khanam (Medical Officer)	01711020605	
Upazila Health Complex	Dr. Mohammad Asif akabala (rsajana)	01715051570	

Fire Security Committee

Name of Fire Station	Responsible person	Mobile	Remarks
Sarishabari Fire Station	Md. Atiur Rahman	01816564363, 01982756007	
Jamalpur Fire Station	Md. Rofijul Islam	01816811401, 098163667	

Engine driven boat

Union	Responsible person	Mobile	Remarks
1 no. Kendua Union	Md. Shfikul Islam	01726563386	
	Md. Mostofa	01726142265	
	Md. Golam Moula	01753476227	
	Md. Selim Mia	01836726036	
	Md. Javed Ali	01771915206	
3 no. Lakhkhir Char Union	Md. Idis Molla	01934540882	
	Md. Thndha Mia	01772493027	
	Md. Sohag Mia	01772493027	
	Md. Shrif	01772493027	
	Md. Kalu Mia	01772493027	
4 no. Tulshir Char Union	Md. Mfij Mia	01953428152	
	Md. Chand Mia	01935994231	
	Md. Jhrman	01985569066	
	Md. Shukur Ali	01552210483	
	Md. Khorshed Ali	01784723837	
6 no. Norundi Union	Md. Ataur Rahman	01932193754	
	Md. Joynal	01983796099	
	Md. Mkesh Mostfa	01748393411	
	Md. Abdul Hakim	01945675820	
	Md. Mfijul	01953428152	
13 no. Mesta Union	Md. Tara Mia	01836331290	
	Md. Shahid Ali	01857744550	
	Md. Moni	01857744550	
	Md. Ashek	01857744550	
	Md. Moin Uddin	01857744550	

Local Business personnel

Union	Name of local Business persons	Mobile Number	Remarks
1 no. Kendua Union	Md. Hasan Ali	01728020858	
	Md. Solaiman	01723635073	
	Md. Bdlayet Ali	01724129334	
	Md. Jalal Uddin	01748946891	
	Md. Mokhlechor Rahman	01720562327	
3 no. Lakhkhir Char Union	Md. Bkul Hosen	01727204070	
	Md. Chaidul Islam	01913083382	
	Md. Akram Ali	01719005258	
	Md. Almgir Hosen	01719005258	
4 no. Tulshir Char Union	Md. Moslem Uddin		
	Md. Bablu Mia		
	Md. Dulal Hosen		
	Md. Lokman Mia		
	Md. Lablu		
6 no. Norundi Union	Md. Abdul Mannan	01718907240	

	Md. Abdul Khalek	01915428892	
	Md. Najmul Hoque	01715216723	
	Md. Kamrul Islam	01834423160	
	Md. Noyn Ali	01948663707	
7 no. Ghoradhap Union	Md. Abdur Roshid	01734128390	
	Md. Abdul Salam	01713538819	
	Md. Akram Khndaker	01713538819	
	Md. Jamal	01915568121	
	Md. Hzrot Ali	01717838179	
8 no. Bashchora Union	Md. Alinur Hosen		
	Md. Ajad Ali	01712411217	
	Md. Amjad Hosen	01944438766	
	Md. Sultan Mia	01916543281	
	Md. Likman Hosen	01718912745	
10 no. Sreepur Union	Md. Anoyar Hosen	01720321798	
	Md. Bkul Mia	01720473614	
	Md. Barek Ali	01720473614	
12 no. Teetpolla Union	Shri Poriml Chandra	01913991957	
	Md. Bablu Mia	01714582288	
	Shri Gopal	01925731593	
	Md. Babu	01741355720	
	Md. Rumel	01718735414	
13 no. Mesta Union	Haji Md. Abdul Hakim	01711288096	
	Shri Jibn krishn	01730182911	
	Shri Gopal Bandhar	01718757752	
	Md. Chanoyar Hosen	01725704795	
	Md. Chan Mia	01711146634	

Annexure-5

Upazila at a glance

Volume	489.56 Bagakih km		Churches	2 nos
Union / Upazila	15 nos, 7nos		Idagamha Field	289 nos
Mouza	299 nos		Bank	42 nos
Village	385 nos		Post Office	58 nos
Family	132265 nos		Club	58 nos
Total Population	615072 nos		Hat Market	36 nos
Male	205865 nos		Cemetery	130 nos
Female	216031 nos		Crematorium	15 nos
Educational institutions	377 nos		Chicken Farm	168 nos
Government Primary Schools	230 nos		Deep tube well	469 nos
Registration Primary school			Shallow tube well	11477 nos
High School	102 nos		Hand-operated tube well	3454 nos
College	8 nos			
Madrassa	37 nos		River	2 nos
BRAC School	3 nos		Canal	24 nos
Kintara Garden School	53 nos		Bill	50 nos
Literacy Rate	39.7%		Haor	
Community Clinic	76 nos		Ponds	6884 nos
Dam	8 nos		Pond	
Switch gate	8 nos		Raw on the road	773km
Bridge	206 nos		Cobbled road	25km
Culvert	518 nos		Mobile Tower	6 nos
Mosques	1099 nos		Playground	83 nos
Temples	45 nos		Weaving industry	3 nos

Annexure-6

List of some important programs aired by Bangladesh Radio

Radio Centers	Name of programs	Time	Day
Dhaka-A	Krsisamacara	Morning 6.55-7.00	Daily
	Sukherathikana	Morning 7.25-7.30	Daily
	Health isukheramula	Morning 11.30-12.00	Daily except Friday
	Sonaliphasala	Evening 6.05-6.35	Daily
	Abahaoyabarta	Evening 6.50-7.00	Daily
Chittagong	Krishikotha	Morning 6.50-7.00	Daily
	Agriculture Farm	Evening 6.10-6.50	Daily except Friday
	Sukhisansara	Night 8.10-8.30	Daily
Rajshahi	Ksetakhamarasamacara	Morning 6.55-7.00	Daily
	Sabujabanla	Evening 6.05-6.50	Daily
Khulna	Sbastyatathya	Morning 6.55-7.00	Daily
	Krsisamacara	Afternoon 4.20-4.30	Daily
	Cultivation	Evening 6.10-6.50	Daily
Rangpur	Sukherathikana	Morning 7.25-7.30	Daily
	Ksetakhamare	Evening 6.05-6.35	Daily
Sylhet	Ajakeracasabada	Morning 6.55-7.00	Daily
	Sukherathikana	Morning 7.25-7.30	Daily
	Syamalasilet	Evening 6.05-6.50	Daily except Friday
Thakurgaon	Kisanamatidesa	Evening 6.05-6.25	Saturday, Monday and Wednesday
Coxbazar	Ajakerakrsi	Afternoon 3.07-3.10	Daily
	Sonaliprantara	Afternoon 3.40-3.45	Tuesday & Thursday
Barisal	Krishikotha	Afternoon 3.15-3.30	Daily except Saturday & Wednesday
	Chotaparibara	Afternoon 3.35-3.50	Daily except Monday, Wednesday & Friday
Rangamati	Jibanerajanya	Noon 1.50-1.55	Daily
	Khamarabari	Afternoon 3.05-3.15	Daily

***Weather forecast is telecasted at the same time from all centers at 6.50 PM**

Some important programs aired by Community Radio

Radio Centers	Name of programs	Time	Day
Bangladesh Betar, Dhaka-Kaa	Abhaowa Barta	6:50 PM	Daily


Interactive Voice Response (IVR)

The system/ method of disseminating the disaster warning to mass people through mobile phone is known as Interactive Voice Response (IVR).

Weather and flood forecasts including the the forecasts of the River ports can be known by calling the number 10941.



Validation Workshop with Uno, Upazila Chairman



Workshop Presentation



Validation Workshop with all Up Chairman



Communication with PIO



Data Collection from different organizations



ইকো-সোশ্যাল ডেভলপমেন্ট অর্গানাইজেশন (ইএসডিও)
দূর্যোগ ব্যবস্থাপনা পরিকল্পনা চূড়ান্তকরণ বিষয়ক ভ্যালিডেশন ওয়ার্কশপ এ উপস্থিত
উপজেলা দূর্যোগ ব্যবস্থাপনা কমিটির সদস্যগণের নাম ও স্বাক্ষর
উপজেলাঃ জামালপুর, জেলাঃ জামালপুর।

তারিখঃ ২২ জুন ২০১৪ ইং

ক্রমিক নং	অংশ গ্রহণকারীর নাম	পদবী	ইউনিয়ন/উপজেলার নাম	কমিটিতে পদবী	স্বাক্ষর
০১	আবদুল হামিদ	মহোদয়			
০২	আবদুল হামিদ	মহোদয়	জামালপুর		
০৩	মিঃ মামুন হোসেন	মহোদয়	জামালপুর	সদস্য	
০৪	আবদুল হামিদ	মহোদয়	জামালপুর	সদস্য	
০৫	মিঃ মামুন হোসেন	মহোদয়	জামালপুর	সদস্য	
০৬	মিঃ মামুন হোসেন	মহোদয়	জামালপুর	সদস্য	
০৭	মিঃ মামুন হোসেন	মহোদয়	জামালপুর	সদস্য	
০৮	মিঃ মামুন হোসেন	মহোদয়	জামালপুর	সদস্য	
০৯	মিঃ মামুন হোসেন	মহোদয়	জামালপুর	সদস্য	
১০	মিঃ মামুন হোসেন	মহোদয়	জামালপুর	সদস্য	
১১	মিঃ মামুন হোসেন	মহোদয়	জামালপুর	সদস্য	
১২	মিঃ মামুন হোসেন	মহোদয়	জামালপুর	সদস্য	
১৩	মিঃ মামুন হোসেন	মহোদয়	জামালপুর	সদস্য	
১৪	মিঃ মামুন হোসেন	মহোদয়	জামালপুর	সদস্য	
১৫	মিঃ মামুন হোসেন	মহোদয়	জামালপুর	সদস্য	
১৬	মিঃ মামুন হোসেন	মহোদয়	জামালপুর	সদস্য	
১৭	মিঃ মামুন হোসেন	মহোদয়	জামালপুর	সদস্য	
১৮	মিঃ মামুন হোসেন	মহোদয়	জামালপুর	সদস্য	
১৯	মিঃ মামুন হোসেন	মহোদয়	জামালপুর	সদস্য	
২০	মিঃ মামুন হোসেন	মহোদয়	জামালপুর	সদস্য	
২১	মিঃ মামুন হোসেন	মহোদয়	জামালপুর	সদস্য	
২২	মিঃ মামুন হোসেন	মহোদয়	জামালপুর	সদস্য	
২৩	মিঃ মামুন হোসেন	মহোদয়	জামালপুর	সদস্য	
২৪	মিঃ মামুন হোসেন	মহোদয়	জামালপুর	সদস্য	
২৫	মিঃ মামুন হোসেন	মহোদয়	জামালপুর	সদস্য	
২৬	মিঃ মামুন হোসেন	মহোদয়	জামালপুর	সদস্য	
২৭	মিঃ মামুন হোসেন	মহোদয়	জামালপুর	সদস্য	
২৮	মিঃ মামুন হোসেন	মহোদয়	জামালপুর	সদস্য	

ইকো-সোশ্যাল ডেভলপমেন্ট অর্গানাইজেশন (ইএসডিও)
দূর্যোগ ব্যবস্থাপনা পরিকল্পনা চূড়ান্তকরণ বিষয়ক ভ্যালিডেশন ওয়ার্কশপ এ উপস্থিত
উপজেলা দূর্যোগ ব্যবস্থাপনা কমিটির সদস্যগণের নাম ও স্বাক্ষর
উপজেলাঃ জামালপুর, জেলাঃ জামালপুর।

তারিখঃ ২২ জুন ২০১৪ ইং

ক্রমিক নং	অংশ গ্রহণকারীর নাম	পদবী	ইউনিয়ন/উপজেলার নাম	কমিটিতে পদবী	স্বাক্ষর
২৯	মু. হামিদুল আলম	মহাপ্রাচীন	জামালপুর	মহাপ্রাচীন	Stamul
৩০	দ. জামাল আলম	উপাধ্যক্ষ	-	"	জামাল
৩১	মু. জামাল আলম	মহাপ্রাচীন	"	"	জামাল
৩২	মু. জামাল আলম	মহাপ্রাচীন	জামালপুর	মহাপ্রাচীন	জামাল
৩৩	মু. জামাল আলম	"	জামালপুর	"	জামাল
৩৪	মু. জামাল আলম	মহাপ্রাচীন	"	"	জামাল
৩৫	মু. জামাল আলম	মহাপ্রাচীন	জামালপুর	"	জামাল
৩৬	মু. জামাল আলম	মহাপ্রাচীন	জামালপুর	"	জামাল
৩৭	মু. জামাল আলম	মহাপ্রাচীন	জামালপুর	"	জামাল
৩৮	মু. জামাল আলম	মহাপ্রাচীন	জামালপুর	"	জামাল
৩৯	মু. জামাল আলম	মহাপ্রাচীন	জামালপুর	"	জামাল
৪০	মু. জামাল আলম	মহাপ্রাচীন	জামালপুর	"	জামাল
৪১					
৪২					
৪৩					
৪৪					
৪৫					
৪৬					
৪৭					
৪৮					
৪৯					
৫০					

গণপ্রজাতন্ত্রী বাংলাদেশ সরকার
উপজেলা নির্বাহী অফিসারের কার্যালয়
জামালপুর সদর, জামালপুর।


তারিখ-১৭/০৬/২০১৪ খ্রিঃ।

স্মারক নং-

বিষয় : ভ্যালিডেশন ওয়ার্কশপে অংশগ্রহণ প্রসঙ্গে।

উপর্যুক্ত বিষয়ের প্রেক্ষিতে জানানো যাচ্ছে যে, দুর্যোগ ব্যবস্থাপনা ও ত্রাণ মন্ত্রণালয় কর্তৃক নিয়োজিত “ইকো সোশ্যাল ডেভলপমেন্ট অর্গানাইজেশন (ইএসডিও)” কর্তৃক জামালপুর সদর উপজেলার জন্য প্রণীত খসড়া “দুর্যোগ ব্যবস্থাপনা পরিকল্পনা” বিষয়ক আগামী ২২ জুন ২০১৪ খ্রিঃ তারিখ সকাল ১১.০০ টা হতে দুপুর ২.০০ টা পর্যন্ত জামালপুর সদর উপজেলা কৃষি অফিসের সভাকক্ষে এক ভ্যালিডেশন ওয়ার্কশপের আয়োজন করা হয়েছে এবং উপস্থিত সকলের মতামতের ভিত্তিতে দুর্যোগ ব্যবস্থাপনা পরিকল্পনা চূড়ান্ত করা হবে।

উক্ত ভ্যালিডেশন ওয়ার্কশপে উপস্থিত হয়ে সক্রিয় অংশগ্রহণের জন্য আপনাকে অনুরোধ করা হলো।


(মুহফুন নাহার)
উপজেলা নির্বাহী অফিসার
জামালপুর সদর, জামালপুর।
ফ্রি ০৯৮১-৬৩১২০


E-mail : unojamalpur@mopa.gov.bd

জনাব.....


তারিখ-১৭/০৬/২০১৪ খ্রিঃ।

স্মারক নং- জামা/৪৮৪(৪১)
অনুলিপি সদয় অবগতি/অবগতি ও প্রয়োজনীয় ব্যবস্থা গ্রহণের জন্য প্রেরণ করা হলো :

- ১। মাননীয় জাতীয় সংসদ সদস্য, নির্বাচনী এলাকা ১৪২, জামালপুর-৫।
- ২। জেলা প্রশাসক, জামালপুর।
- ৩। চেয়ারম্যান, জামালপুর সদর উপজেলা পরিষদ, জামালপুর সদর।
- ৪। জেলা ত্রাণ ও পুনর্বাসন কর্মকর্তা, জামালপুর।
- ৫। উপজেলা প্রকল্প বাস্তবায়ন কর্মকর্তা, জামালপুর সদর।
- ৬। উপজেলা..... অফিসার, জামালপুর সদর।
- ৭। ইকো সোশ্যাল ডেভলপমেন্ট অর্গানাইজেশন (ইএসডিও)।
- ৮। চেয়ারম্যান, ইউনিয়ন পরিষদ, জামালপুর সদর (সকল)।
- ৯। জনাব..... এনজিও প্রতিনিধি।


(মুহফুন নাহার)
উপজেলা নির্বাহী অফিসার
জামালপুর সদর, জামালপুর।
ফ্রি ০৯৮১-৬৩১২০

E-mail : unojamalpur@mopa.gov.bd


১৭/৬/২০১৪

গণপ্রজাতন্ত্রী বাংলাদেশ সরকার
উপজেলা প্রকল্প বাস্তবায়ন কর্মকর্তার কার্যালয়
উপজেলাঃ জামালপুর সদর, জেলাঃ জামালপুর।

প্রত্যয়ণ পত্র

এই মর্মে প্রত্যয়ণ করা যাচ্ছে যে, ইকো-সোশ্যাল ডেভলপমেন্ট অর্গানাইজেশন (ইএসডিও) জামালপুর জেলার সদর উপজেলায়, দুর্যোগ ব্যবস্থাপনা ও ত্রাণ মন্ত্রণালয়ের অর্থিক ও কারিগরি সহযোগিতায় দুর্যোগ ব্যবস্থাপনা ও পরিকল্পনা কার্যক্রম উপজেলা দুর্যোগ ব্যবস্থাপনা কমিটির সাথে সমন্বয় করে সফলতার সাথে বাস্তবায়ন করেছে। উল্লেখ ইকো-সোশ্যাল ডেভলপমেন্ট অর্গানাইজেশন (ইএসডিও), জামালপুর সদর উপজেলার দুর্যোগ ব্যবস্থাপনা কমিটির সহায়তায় ও ভ্যালিডেশন ওর্যাকশনের মাধ্যমে দুর্যোগ ব্যবস্থাপনা পরিকল্পনা চূড়ান্ত করেছে।

আমি ইকো-সোশ্যাল ডেভলপমেন্ট অর্গানাইজেশন (ইএসডিও) এর সর্বাঙ্গীন সাফল্য ও উন্নতি কামনা করছি।

ধন্যবাদান্তে



উপজেলা প্রকল্প বাস্তবায়ন কর্মকর্তা
উপজেলাঃ জামালপুর সদর, জেলাঃ জামালপুর।

