



Upazila Disaster Management Plan

Upazila - Kamarkhanda, District - Sirajgonj

Plan Developed By:

Upazila Disaster Management Committee, Kamarkhanda, Sirajgonj

Coordinated By:



National Development Programme-NDP

July 2014

Supported By

Comprehensive Disaster Management Programme (CDMP-II)
Ministry of Disaster Management & Relief





Preamble

Bangladesh is known as a disaster prone country to the world. Disaster/hazard like flood, erosion, tornado, drought, earth quake, coldwave, etc occur every year due to its geographical location and change of weather and climate. Bangladesh's riverine feature makes thousands of people homeless and assetless by eroding homestead and cultivable land every year. Fill-up of river beds and canals puts local people into more vulnerability and as a consequence people lose their life-livelihood, resources, productive assets and crops. Its negative consequence does not limit within the affected population but also puts negative impacts on the national resource and economy.

A longterm plan for disaster management in order to minimize the loss of life, livelihood and resources is quite absent although it is a disaster prone country. Emergency response like relief and rehabilitation was given priority.

Recently the government of Bangladesh has taken a remarkable initiative to develop disaster management plan with the assistance of UNDP and other donors. Under the initiatives Upazila level disaster management plan will be developed with the participation of community people of different strata including Union disaster management committee members by identifying local vulnerability and risks. To reduce the risks a long term plan has been developed and worked out in each Upazila to reduce risks after identifying local hazards.

Being Chairman of Kamarkhanda Upazila Disaster Management Committee, I congratulate the effort and thank to those who are involved in the development process of the plan. Hope, a sustainable development will be initiated in the Upazila through implementation of the plan.

Chairperson

Upazila Disaster Management Committee
Kamarkhanda, Sirajgonj.

আব্দুল মজিদ চৌধুরী
চেয়ারম্যান
উপজেলা পরিষদ
কামারখন্দা, সিরাজগঞ্জ।

Table of Content

Chapter One: Local Area Information	7-26
1.1 Background	7
1.2 Main objectives of the plan	7
1.3 Local area information	7
1.3.1 Geographical location of the District/Upazila	7
1.3.2 Area	8
1.3.3 Population	8
1.4 Description of infrastructure and non-infrastructure information	8
1.4.1 Infrastructure	8
1.4.2 Social asset	13
1.4.3 Weather and climate	21
1.4.4 Miscellaneous	22
1.4.5 Upazila Map	26
Chapter Two: Disaster, Hazard and Vulnerability	27-42
2.1 Comprehensive history of disaster	27
2.2 Hazards of District/Upazila	28
2.3 Various hazards and its trend analysis	28
2.4 Vulnerability and capability	29
2.5 Highly vulnerable areas	30
2.5.1 Highly Risk Area Map	32
2.6 Main sectors of development plan	33
2.7 Social map	36
2.8 Hazard and risk map	37
2.9 Seasonal calendar of hazard	38
2.10 Seasonal calendar of livelihoods	38
2.11 Live and livelihood related vulnerabilities	39
2.12 Sector-wise hazard and risk	39
2.13 Climate change and its possible effects	40
Chapter Three: Disaster risk reduction	43-67
3.1 Identification of risk factors	43
3.2 Identifying the ways to mitigate the risk	47
3.3 Development plan of NGOs	49
3.4 Disaster management plan	50
3.4.1 Pre-preparation of disaster	50
3.4.2 During disaster	51
3.4.3 Post-disaster activities	53
3.4.4 Normal period/risk reduction time	55
Chapter Four: Emergency Response	68-91
4.1 Emergency Operation Centre (EOC)	68
4.1.1 Emergency control-room operation	68
4.2 Planning during hazard	69
4.2.1 Preparation of volunteers	71
4.2.2 Announcement of warning	71
4.2.3 Public removal facilities	71
4.2.4 Rescue and Primary health care facilities s/ first aid	71
4.2.5 Maintenance of flood shelter	71
4.2.6 Boats to prepare	71
4.2.7 Damage and need damage and reporting	71
4.2.8 Determination and report sending of disaster damage	72
4.2.9 Coordination of relief work	72
4.2.10 Collect and prepare dry food and life protection medicine	72
4.2.11 Medicine and immunization of cattle pastures	72
4.2.12 Arrangement of mock drill	72

4.2.13 Operation of emergency control room	72
4.2.14 Shelter /safe places	72
4.3 List of safe places of district/Upazila	73
4.4 Formation of Shelter Management Committee	82
4.5 List of resources of Upazila (may be used during disaster)	87
4.6 Finance/ budget	88
4.7 Updating and testing work plan	91
Chapter Five: Rescue and Rehabilitation Plan	92-94
5.1 Damage assessment	92
5.2 Fast/early recovery	94
5.2.1 Administrative arrangement	94
5.2.2 Cleaning debris	94
5.2.3 Restart public services	94
5.2.4 Emergency livelihood assistance	94
Annexure	95-193
Annex 1 List of Union based villages and mauzas	95
Annex 2 List of Union-wise name, condition and location of bridges	97
Annex 3 List of Union-wise name, condition and location of culverts	112
Annex 4 List of Union-wise name, condition and location of roads	123
Annex 5 List of Union-wise name, condition and location of educational institute	152
Annex 6 List of Union-wise name, condition and location of mosques and temples	159
Annex 7 List of Union-wise name, condition and location of Eidgah	170
Annex 8 List of Union-wise name, condition and location graveyards and cemeteries	175
Annex 9 Checklist of planning during hazards	178
Annex 10 Upazila Disaster Management Committee	180
Annex 11 Union Disaster Management Committee	181
Annex 12 List of Shelter Management Committee	185
Annex 13 List of Engine Boat	189
Annex 14 List of Local Businessmen	190
Annex 15 List of several programs that broadcast in Bangladesh Radio	193

ACRONYMS

BADC	:	Bangladesh Agriculture Development Cooperation
BBS	:	Bangladesh Bureau of Statistics
BEES	:	Bangladesh Education Extension Services
BRAC	:	Bangladesh Rural Advancement Committee
CDMP	:	Comprehensive Disaster Management Programme
CDP	:	Child Development Project
CIPRB	:	Centre for Injury Prevention and Research Bangladesh
CRA	:	Community Risk Assessment
DDMC	:	District Disaster Management Committee
DM	:	Disaster Management
DMP	:	Disaster Management Plan
DPHE	:	Department of Public Health Engineering
DRR	:	Disaster Risk Reduction
DRRO	:	District Relief and Rehabilitation Officer
EOC	:	Emergency Operation Centre
FGD	:	Focus Group Discussion
GB	:	Grameen Bank
GEP	:	Granted Express Post
HH	:	Household
IGA	:	Income Generating Activities
IRRI	:	International Rice Research Institute
KII	:	Key Informant Interview
Km	:	Kilometer
LLP	:	Low Lift Pump
NDP	:	National Development Programme
NGO	:	Non Government Organization
PIO	:	Project Implementation Officer
SME	:	Small and Medium Enterprise
SOS	:	Save Our Soul
TMSS	:	Thangamara Mohila Sabuj Sangha
UDMC	:	Union Disaster Management Committee
UDPS	:	Uttara Development Programme Society
UHFPO	:	Upazila Health & Family Planning Officer
UNO	:	Upazila Nirbahi Officer
UP	:	Union Parishad
UPEO	:	Upazila Primary Education Officer
UzDMC	:	Upazila Disaster Management Committee
VERC	:	Village Education Research Centre

At a glance Kamarkhanda Upazila

Particular	Data	Information Source
Area	91.61 Sq. km.	BBS
Union	4	-
Mouza	55	-
Village	92	Concern Union Parishad
Family/household	31,786	BBS
Total Population	143,940	Upazila Statistics Office
Male	71,024	Upazila Statistics Office
Female	72,916	Upazila Statistics Office
Govt. primary school	81	Upazila Education Office
High school	20	Upazila Statistics Office
College	8	Upazila Statistics Office (Including DKSK Ideal School and Technical College)
Madrasha (Fazil, Dakhil, Ebtedayee)	15	Upazila Statistics Office
Library	10	Union Parishad
BRAC School	35	BRAC Office
Kindergarten School	20	-
Pasentange of education	75%	-
Cummunity Clinic / NGO Clinic	16	-
High Dam	1	-
Sluice Gate	-	-
Bridge	297	-
Culvert	195	-
Mosque	371	-
Temple	49	-
Eidgah	112	-
Bank	08	-
Post Office	12	-
Club	53	-
Hat-bazaar (Hat-18 & Bazar-23)	43	-
Graveyard	96	-
Cemetery	13	-
Poultry firm	193	Upazila Livestock Officer
Loom (hand/power/pit) HH	1,229	-
Deep tube-wells	13	-
Tube-wells	3,696	-
River	2	-
Canal	9	-
Beel	8	-
Pond	1,869	-
Kacha Road	72km	-
Pucca Road	94km	-
Mobile Tower	12	-
Play-ground	38	-

Chapter One

Local Area Information

1.1 Background

By incorporating risk reduction and contingency plan in the Standing Order on Disaster (SOD) it was recommended to prepare district, Upazila, Pourashava and City Corporation disaster management plan. Development of disaster management plan has been taken as a priority by CDMP.1 sustaining the planning, effectiveness, intensity and result-oriented action depend on the effective participation of respective community and its organizations and institutions. This disaster management plan will be formulated for 3-5 years.

Bangladesh is a disaster-prone country in the world map. Every district of this country is more or less affected by disaster. Kamarkhanda Upazila under Sirajgonj district is among the most vulnerable and disaster prone area. Flood and river erosion are the main hazards of the Upazila. The disasters adversely affect the livelihood of common people in all Unions of the Upazila. Although every year it is affected by various disasters but there is quite absence of a comprehensive plan for disaster management. As a part of comprehensive disaster management, this disaster management plan has been formulated for Kamarkhanda Upazila of Sirajgonj district.

1.2 Main Objectives of the Plan

- To create family and social level mass-awareness about risk of disaster, and to innovate the practical ways for reduction of all sorts of risks at family, society, Union administration, Upazila and District Administration level.
- To reduce risk through the use of local resources by enhancing local initiatives and to develop measures to implement the approach.
- To practice and implement the locally formulate plan regarding disaster for removing, rescue and demand assessment in terms of relief and immediate rehabilitation management
- To make strategic document for a specific area and period
- To work as a comprehensive plan for disaster management committee and concerned sectors such as government, national and international NGO, donors etc.
- To provide guidance to its plan formulation and implementation of concerned disaster management partnership.
- To create ownership and effective partnerships of concerned community in participating disaster planning.

1.3 Local Area Information

1.3.1 Geographical Location of Upazila

Kamarkhanda Upazila is located towards 15 km south from district headquarter. The Upazila occupies an area of 91.61 sq. km. It lies between 24°22' and 24.3367° north latitudes and between 89°42' and 89.7042° east longitudes. The Upazila is bounded on the north-east by Sirajgonj Sadar Upazila, on the north-west by Raygonj Upazila, on the south-east by Belkuchi Upazila and on the south-west by Ullapara Upazila. It is 145 km away from divisional headquarter. The Upazila consists of 4 Unions i.e. Jhaoil Union, Bhadroghat Union, Jamtoil Union and Raydoulatur Union. The Upazila also comprises a total of 93 villages and 63 Mauzas.

Table-1: distance of different Unions from the Upazila

Name of Union	Distance from Upazila
Jhaoil	7 km
Bhadroghat	15 km
Jamtoil	250 yards
Raydoulatur	1.5 km

1.3.2 Geographic area and location

The total area of Sirajgonj district is 2,497.92 sq. km of which Kamarkhanda upazila comprises an area of 91.61 sq. km. The Upazila consists of four Unions with a total of 93 villages and 63 Mauzas. The Jhaoil Union has 22 villages, the Bhadroghat Union has 28 villages, the Jamtoil Union has 23 villages and the Raydoulatur Union has 20 villages. Name of villages and Mauzas under each Union is enclosed as **Annex-1**.

Information Sources: Union Parishad¹

1.3.3 Population

According to Upazila Parishad total population of Kamarkhanda Upazila is 143,940 where District Portal published the total population is 133,332 and BBS census-2011 published the total population is 138,645. Union-wise male, female, infant, elderly, disable, toatal population, household and voter number of Kamarkhanda Upazila is given in table below:

Table-2: Union-wise population and number of household and voter of the Upazila

SL	Union Name	Male	Female	Infant (0-15)	Elderly (60+)	Disable	Total Population	HHs	Voters
1.	Bhadroghat	14,647	15,469	10,831	1,778	83	30,116	6,996	19,031
2.	Jhaoil	18,478	18,857	13,953	1,858	78	37,335	8,519	23,503
3.	Jamtoil	20,577	20,833	14,660	2,372	76	41,410	9,091	25,594
4.	Raydoulatur	17,322	17,757	12,764	2,233	73	35,079	7,355	21,673
Total		71,024	72,916	52,208	8,241	310	143,940	31,961	89,802

Information Sources:

- Md. Abdul Hamid (01733-100040), Election Office Staff
- Md. Hasan Sharif (01716-855055), Upazila Social Welfare Office
- Upazila Statistics Office (01731-192327)

1.4 Infrastructue and non-infrastructure related information

1.4.1 Infrastructue

- Embankment/Dam**

Only one embankment has been built in Ward No. 01 and 02 under Bhadroghat Union of Kamarkhanda Upazila for protecting itself flooding from river and canal water during rainy season. The table below provides details information of the embankment:

Table-3: Name of dam, location, length, height and present status

SL #	Name of Union	Ward Number	Length	Height	Location	Present Situation
1.	Bhadroghat	Ward No. 01 and 02	1 km	25 ft	From Bhadroghat Khanpara to Kutirchar Bot Tala	Very good

Information Sources: Md. Tareque Hossain (01718286722), Upazila Engineering Department

¹ Smallest tier of the local government of the Bangladesh

- **Sluice Gate**

There is no Sluice Gate in Kamarkhanda Upazila.

- **Bridge**

A total of 233 bridges are there in Kamarkhanda Upazila. Of these bridges a total of 55 bridges situated in Jamtoil Union, 72 in Raydoulatur Union, 51 in Bhadroghat Union and 55 in Jhaoil Union. The structure of the bridges is built with iron, steel and concrete. It is needed to fill the soil at the two ends of the bridge for some bridges and some other repairing activities including repairing of railing of the bridges. Name, location and present status of Union-wise bridges are briefly described in **Annex-2**.

Information Sources: Upazila LGED, UP and community people.

- **Culvert**

Kamarkhanda Upazila has a total of 197 culverts and Chungis². Of these culverts, 45 culverts and Chungis are in Jamtoil Union, 36 in Raydoulatur Union, 41 in Bhadroghat Union and 75 in Jhaoil Union. These culverts assist to flow of water under the road. Some culverts are found inactive and closed and some are broken. Name, location and present status of Union-wise culverts are given in **Annex-3**.

Information Sources: Upazila Engineer-LGED, Union Parishad and local people.

- **Road**

A total of 394 roads have been found in Kamarkhanda Upazila. The total length of these roads is 166 kilometers. Of the roads, the number of Pucca road is 72 km and Kacha road road is 94. Out of 394 roads, Jamtoil Union has 95 roads, Raydoulatur Union has 92 roads, Bhadroghat Union has 98 roads and Jhaoil Union has 109 roads. The average height of the these roads were found 3-3.5 ft and width 6-12 ft. Almost 60% of the roads have been submerged in water during flood. Name, location and present status of Union based roads are enclosed in **Annex-4**.

Information Sources: Union Parishad and Upazila Executive Engineer and local people.

- **Irrigation System**

From physically visit and Government/Non-government information sources it has been known that in Kamarkhanda Upazila there are 13 deep tube-wells and 3,696 shallow tube-wells (machine) for irrigation. List of Union-wise deep tube-wells and shallow tube-wells /machine are given in the table below:

Table-4: List of Union-wise deep tube-wells and shallow tube-wells/machine

Name of Union	Description	Number			Present irrigation system		
		Government/NGO		Individual ownership			
Jamtoil	Deep tube-well	BADC	BMDA	Total	01		BADC- 25% of crops. BMDA 1,200 taka per bigha
		01	No	01			
	Shallow tube-well /machine	No			Electricity	Diesel	STW Diesel- 25-27% of crops STW Electricity- 25-27% of crops
					387	520	
Raydoulatpur	Deep tube-well	BADC	BMDA	Total	No		BADC- 25% of crops BMDA 1200 taka per bigha
		02	No	02			
	Shallow tube-well/	No			Electricity	Diesel	STW Diesel- 27-30% of crops
					333	687	

² One kind of ring set up under road to pass away water from one side to another side.

Name of Union	Description machine	Number			Present irrigation system	
		Government/NGO		Individual ownership		
Bhadroghat	Deep tube-well	BADC	BMDA	Total	No	STW Electricity- 25-27% of crops BADC- 25% of crops BMDA 1200 taka per bigha
		01	03	04		
	Shallow tube-well/ machine	No			Electricity	Diesel
					231	745
Jhaoil	Deep tube-well	BADC	BMDA	Total	03	BADC- 25% of crops BMDA 1,200 taka per Bigha
		No	02	02		
	Shallow machine/ tube-well	No			Electricity	Diesel
					341	452

Information source: Md. Riaz Uddin (01715587598), Upazila Agriculture officer, Md. T M Shamsudoohan Selim (01769-401853), Assistant General Manager, Polli Biddut Samity.

• Hats (market place)

From different information sources and by discussion with people it is known that Kamarkhanda Upazila has a total of 17 Hats (market place). Generally these Hats are slt on one/twice a week. List of Union based Hats of this Upazila are given below:

Table-5: List of Union-wise hats, location, sitting days and brief description

Union	Sl #	Name of Hats	Sit on Hats	Brief discussion of Hats
Jamtoil	1.	Kamarkhanda Hat	Saturday and Tuesday	This Hat sits every Saturday from afternoon to night and every Tuesday from morning to night. Wheat, rice, pulse, meats, fishes, vegetables, Sharee, Lungi, wooden furniture, etc are brought and sold in the Hat.
	2.	Domdoma Shahbajpur Hat	Monday and Friday	This is a small Hat. This Hat is famous for bamboo made handicraft and whole-sellers from around the country come here to buy these handicrafts.
Raydoulatur	3.	Chowbari Hat	Monday and Thursday	This Hat is very crowdie on Hat day. It slt on Chowbari Bazar.
	4.	Bolrampur Hat	Saturday and Tuesday	With 110 temporary shops a total number of 150 shops sit on Hat day. Raw vegetables, rice, fish, sweets, etc are available here.
	5.	Raydoulatur Hat	Sunday and Wednesday	This Hat is very crowdie. For raw vegetables this Hat sits is on Bazar where 20 permanent shops and 77 temporary shops sit on Hat day.
	6.	Chowbari Hat	-	Number of 100 temporary shops and 30 permanent shops sit on Hat day. Hen, duck, raw vegetables, rice, fish, etc are available here.
Bhadroghat	7.	Bhadroghat Hat	Sunday and Thursday	There are 250 permanent and 120 temporary shops in this Hat. As all other Hats regular essentials goods like wheat, rice, pulse, meats, fishes and vegetables are available in this Hat.

Union	Sl #	Name of Hats	Sit on Hats	Brief discussion of Hats
	8.	Bhadroghat Hat	Friday	Cow, goats, etc are sold in every Friday Hat.
	9.	Nandia Kamalia Hat	Saturday Tuesday	Cow, goats and others essential goods are available in Saturday Hat where cow and goats are not available in Tuesday Hat. There are 100 temporary shops sit on Hat day.
	10.	Mugbulai Katkhathi Hat	Sunday and Thursday	This is a small Hat. There are 20 permanent and 50 temporary shops in this Hat. Without cow and goats others essential goods are also available in this Hat.
	11.	Garabari Hat	Sunday and Thursday	There are 25 permanent and 350 temporary shops in this Hat. Number of temporary shops are 200. Without cow and goats others essential goods are available in this Hat.
	12.	Moddho Bhadroghat Kalibari Hat	Monday and Friday	250 temporary shops in this Hat. Without cow and goats others essential goods are available in this Hat.
	13.	Biara Hat	Wednesday and Friday	There are 5 permanent and 250 temporary shops in this Hat. Wednesday Hat are more crowdie than Friday Hat.
Jhaoil	14.	Jhaoil Hat	Saturday and Tuesday	Crowds of this Hat are reducing day by day. There are 20 permanent shops in this Hat. Jhaoil Bazar and Hat are in same place.
	15.	Masudaloka Hat	Friday	There are one permanent and 30 temporary shops in this Hat. Seetol Pati is available in this Hat. This Hat is famous for Seetol Pati.
	16.	Balukol Hat	Friday	Without cow and goats others essential goods like rice, pulse, meats, fishes and vegetables are available in this Hat.
	17.	Paikosha Hat	Sunday and Wednesday	This Hat slt is in Paikosha Bazar. There are 350 permanent and 150 temporary shops in this Hat.
	18.	Borodhul Hat	Friday and Monday	This Hat slt is in Borodhul Bazar. There are 60 permanent and 110 temporary shops in this Hat.

Information source: Union Parishad, Banik Samity and community people.

• Bazars

From different information sources and by transect walk it has been known that Kamarkhanda Upazila has a total of 23 Bazars in 4 Unions. List of Union based Bazars of this Upazila is given below:

Table-6: List of Union-wise bazar, location, sitting time and brief description

Union	Sl #	Name of Bazar	Sitting time	No. of Shops	No. of Cooperatives	Brief discussion of Bazar
Jamtoil	1.	Jamtoil Bazar	Morning and day long	300	Bonik Samity-01 others-04	It is main Bazar of Kamarkhanda Upazila. Lack of space and structural development are main problem. All essential goods are available here.
	2.	Antokula Bazar	Morning	32	General Group-02	This is new and small Bazar with small shops.

Union	Sl #	Name of Bazar	Sitting time	No. of Shops	No. of Cooperatives	Brief discussion of Bazar
Raydoulatur	3.	Barakandi Basntola Bazar	Morning and day long	57	No	The number of shops is poor with small business. Grocery, pharmacy and all others business.
	4.	Chowbari Bazar	Morning and day long	30	No	Grocery, medicine, cosmetics and tea-stall are main shops of this Bazar.
	5.	Bolrampur Bazar	Morning and day long	110	01	Groceries, fertilizer, garments/cloths and raw vegetables are available in this Bazar.
	6.	Dholesshar Taltola Bazar	Morning and day long	06	No	It would not be called as Bazar because most of the essentials goods are not found in this Bazar.
	7.	Raydoulatur Bazar	Morning and day long	20	No	Grocery is main shops of this market.
	8.	Rosulpur Bazar	Morning	37	No	Small business is main base of this Bazar.
	9.	Shahbajpur Bazar	Day long	5	No	It would not be called as Bazar.
	10.	Haydarpur Bazar	Morning	20	No	Grocery is main shops of this very small market.
Bhadroghat	11.	Bhadroghat Bazar	Day long	250	01	There are many smalls shops in this Bazar and there are also some big business.
	12.	Nandina Kamalia Bazar	Morning	30	No	It is a small business area. Raw vegetables are available in morning and grocery items are available day long.
	13.	Dogachi Bazar	Morning	50	No	Small business is main base of this Bazar. The Bazar sits on morning and grocery items are found all the day long.
	14.	Garabari Bazar	Day long	20	No	The Bazar its on morning and grocery items are found day long.
	15.	Jhatibelai Bazar	Morning	07	No	Shops of this Bazar is small. There is no wholesale or stock business. Grocery shops are also small.
Jhaoil	16.	Jhaoil Bazar	Day long	20	01	All are the small businesses. There is no wholesale or stock business.
	17.	Chalarelt a Bazar	Morning	20	No	Grocery items are available in the shops.
	18.	Chak Shahbajpur Natun Bazar	Morning	04	No	Essential commodities and grocery items are available in the Bazar.
	19.	Balukol Bazar	Morning	16	No	All the shops are small. There is no whole-sell or stock business. Grocery shops are also small.

Union	Sl #	Name of Bazar	Sitting time	No. of Shops	No. of Cooperatives	Brief discussion of Bazar
	20.	Bagbari Bazar	Day long	13	No	Essential commodities and grocery items are available in the Bazar.
	21.	Paikosha Bazar	Day long	350	01	Cotton, loom cloths, electronics, parts of loom, etc shops. Grocery shops are also available here.
	22.	Borodhul Bazar	Afternoon	60	No	Grocery items and essential commodities are sold in the Bazar.
	23.	Char Borodhul Bazar	Morning	04	No	All are small business. There is no wholesale. Grocery shops are also small.

Information Sources: Bazar Banik Samity and transect walk

1.4.2 Social Asset

- Households/Homestead**

Table-7: Total household of the upazila and types

Name of the Upazila	Total Households	Kacha road HHs	Pucca and Semi-pucca HHs	HHs made with other materials	HHs over the flood level
Kamarkhanda	31,920	27,579	383+3,607	351	About 24,000

Information Sources: BBS, 2011 (Housing Census); Table c 14

- Water**

Table-8: Source of drinking water

Name of Union	Water Related					
	Source of drinking water	No. of tube-well	No. of inactive tube-well	No. of TW Over the flood level	No. of TW functional during flood	% of HHs use tube-well water
Bhadroghat	Tube-well	366	20	37	37	97%
Jhaoil	Tube-well	410	15	41	41	97%
Jamtoil	Tube-well	475	12	48	48	97%
Raydoulatur	Tube-well	411	20	41	41	97%

Information Sources: Md. Mahmudul Hasan (01712051101), Sub-assistant Engineer, Department of Public Health Engineering, Kamarkhanda.

- Sanitation Facilities**

Table-9: Sanitation facilities of the upazila

Name of the Union	Sanitation Related			
	No. of Sanitary Latrine	No. of sanitary latrine over flood level	No. of sanitary latrine usable during flood	% of HHs use sanitary latrine
Bhadroghat	6,846	456	1,026	98%
Jhaoil	8,269	551	1,183	97%
Jamtoil	8,891	593	1,260	98%
Raydoulatur	7,205	480	1,195	98%

Information Sources: Md. Mahmudul Hasan (01712051101), Sub-assistant Engineer, Department of Public Health Engineering, Kamarkhanda

- Education Institutions**

There are 81 Primary Schools, 20 High Schools, 7 Colleges, 77 Madrashas, and 35 BRAC schools and 8 libraries in Kamarkhanda Upazila. Of these educational institutions, 58 Primary schools, 14 High schools, 5 colleges and 4 Madrashas are used as Flood Shelter

during flood. List of Union-wise education institutions with name, number of student and teacher, condition and location is given in **Annex 5**.

- **Religious Institutions**

There are 267 mosques and 49 temples in Kamarkhanda Upazila. Out of total, 64 mosques and 8 temples in Jamtoil Union, 66 mosques and 18 temples in Raydoulatur Union, 65 mosques and 9 temples in Bhadroghat Union and 73 mosques and 14 temples in Jhaoil. Some mosques have good sanitation facility and some have poor facilities. Some mosques need to repairing of it rooftop and corridor otherwise during rainy season people would not be able to offer prayer. List of mosques and temple with present condition and location are given in **Annex 6**.

- **Religious Gathering Place (Eidgah ground)**

A total of 112 religious concourse places are there in 4 Unions of Kamarkhanda Upazila. Of these, 28 in Jamtoil Union, 26 in Raydoulatur Union, 31 in Bhadroghat Union and 28 in Jhaoil Union. Total 7 places have been using as a Shelter during flood. From physical visit it is found that some Eidgah grounds have no boundary wall, the ground is not leveled and use as pasture. List of religious gathering places It is name; location and present status is given in **Annex 7**.

Information sources: Union Parishad Members and community people

- **Health Care Center/ facilities**

There are 21 health care facilities in Kamarkhanda Upazila including Upazila Health Complex. Name of health care facilities, its location, number of nurse and doctor, service quality and present condition are given below:

Table-9: Health service facilities of the upazila

SL	Name of health service centre	Location	Govt./ Non-Govt./NGO	# of Doctors	No # of Nurse	Quality of Services	Present Condition
1.	Upazila Health Complex	Kamarkhanda	Govt.	09	10	Satisfactory	As usual but need to repair.
2.	Kalibari Community Clinic	Kalibari, Bhadroghat	Govt.	No	01	Satisfactory	Building is good
3.	Nandina Kamalia Community Clinic	Nandina Kamalia, Bhadroghat	Govt.	No	01	Satisfactory	Good
4.	Jhatibelai Community Clinic	Jhatibelai, Bhadroghat	Govt.	No	01	Satisfactory	Overall condition is good
5.	Konabari Community Clinic	Konabari, Jhaoil	Govt.	No	01	Satisfactory	Good
6.	Kashiahata Community Clinic	Kashiahata, Jhaoil	Govt.	No	01	Satisfactory	Good
7.	Chala Community Clinic	Chala, Jhaoil	Govt.	No	01	Satisfactory	Situation is fine
8.	Paikosha Community Clinic	Paikosha, Jhaoil	Govt.	No	01	Satisfactory	Good

SL	Name of health service centre	Location	Govt./ Non-Govt./NGO	# of Doctors	No # of Nurse	Quality of Services	Present Condition
9.	Kuraudpur Community Clinic	Kuraudpur, Jamtoil	Govt.	No	01	Satisfactory	It is in good condition
10.	Pakuria Community Clinic	Pakuria, Jamtoil	Govt.	No	01	Satisfactory	Good
11.	Char Tengrail Community Clinic	Char Tengrail, Jamtoil	Govt.	No	01	Satisfactory	Good
12.	Nandina Modhu Community Clinic	Nandina Modhu, Jamtoil	Govt.	No	01	Satisfactory	Good
13.	Alokdiar Community Clinic	Alokdiar, Jamtoil	Govt.	No	01	Satisfactory	It is fine
14.	Pathanpara Community Clinic	Pathanpara, Raydoulapur	Govt.	No	01	Satisfactory	Good
15.	Bashnbaria Community Clinic	Bashnbaria, Raydoulapur	Govt.	No	01	Satisfactory	Overall condition is good
16.	Dholesshar Community Clinic	Dholesshar, Raydoulapur	Govt.	No	01	Satisfactory	Good
17.	Rosulpur Community Clinic	Rosulpur, Raydoulapur	Govt.	No	01	Satisfactory	Infrastructure is good
18.	Jamtoil FWC	Doshshika	Govt.	01	01	Satisfactory	Good, Two-storied building
19.	Raydoulapur FWC	Chowbari	Govt.	01	01	Satisfactory	Good, One-storied building
20.	Jhaoil FWC	Adjacent to Jhaoil UP	Govt.	01	01	Satisfactory	Good, One-storied building
21.	Bhadroghat FWC	Bhadroghat Bazar	Govt.	01	01	Satisfactory	Good, One-storied building

Information Sources: Dr. Md. Shariful Islam Siddiki (01712-738794), UFPO and community people.

• Bank

Table-10: Bank of the upazila and location

SI #	Name of Bank	Where	Service Quality
1.	Sonali Bank	Jamtoil	Satisfactory
2.	Sonali Bank	Chowbari	Satisfactory
3.	Krishi Bank	Jamtoil	Satisfactory
4.	Krishi Bank	Bhadroghat Bazar	Satisfactory
5.	Janata Bank	Jamtoil	Satisfactory
6.	Grameen Bank	Jamtoil	Satisfactory
7.	Grameen Bank	Chowbari	Satisfactory
8.	Grameen Bank	Bhadroghat	Satisfactory

Information sources: Upazila Information Office, Bank officers and field visit

• Post Office

There are 12 Post Offices in Kamarkhanda Upazila. From field level interview it has been known that quality of services of these Post Offices is moderate. The table below shows the name of Post Offices and their addresses:

Table-11: Post office of the upazila and location

SI	Name of Post Office	Where	Service Quality
1.	Boiddo Jamtoil Post Office	Boiddo Jamtoil	Moderate
2.	Rosulpur Post Office	Rosulpur	Moderate
3.	Pechorgacha Office	Pechorgacha	Moderate
4.	Chowbari Post Office	Chowbari	Moderate
5.	Raydoulatur Post Office	Raydoulatur	Moderate
6.	Borodhul Post Office	Borodhul	Moderate
7.	Nandina Kamalia Post Office	Nandina Kamalia	Moderate
8.	Garabari Post Office	Garabari	Moderate
9.	Borokura Post Office	Borokura	Moderate
10.	Shahidnagar Post Office	Shahidnagar	Moderate
11.	Bhadroghat Post Office	Bhadroghat	Moderate
12.	Jhaoil Post Office	Jhaoil	Moderate

Information Sources: Upazila Post Office, Kamarkhanda and discussion with local people.

• Club/cultural centre

There are 55 club/cultural centers in Kamarkhanda Upazila. These centers are not engaged with social service or development work except sports and different recreational events. Hence, during disaster these centers can serve as volunteer. The name and address of the centers are given below:

Table-12: Union-wise name of cultural centers/club and location

Name of Union	SI	Club/cultural centers		
		Name of club/cultural centre	Location	Play role in social/development work
Jamtoil	1.	Unit Club	Char Tengrail	Yes
	2.	New Modern Club	Char Tengrail	Yes
	3.	Mudpara Club	Jamtoil	Yes
	4.	Sheikh Para Club	Jamtoil	Yes
	5.	Hindu Para Club	Jamtoil	Yes
	6.	Borokura Daksin Para Somaj Kollan Jubo Sangha	Borokura	Yes
	7.	Kura Udoypur Redsun Club	Kura Udoypur	Yes
	8.	Char Kura Renaissance Club	Char Kura	Yes
	9.	Pestokkura Club	Pestokkura	Yes
	10.	Bangabondhu Smrity Sangsad	Haluakandi	Yes
	11.	Doshika Nobarum Sangsad	Doshika	Yes
	12.	Uday Rural Advance Society	Char Doshika	Yes
	13.	Alokdiar Paschimpara Jubo Sangha	Alokdiar	Yes
	14.	Kamarkhanda Upazila Cultural Club	Jamtoil	Yes
	15.	Bir Muktijoddha Shaheed Abul Hossain Auditorium	Jamtoil	Yes
Raydoulatur	16.	Ansar VDP Club	Barakandi	Yes
	17.	Barakandi Jubo Sanggathan Club	Barakandi	Yes
	18.	Dholessar Jubo Sangha	Dholessar	Yes
	19.	Stanwall star club	Tajurpara	Yes
	20.	Thakurjheepara Jubo Unnayan Club	Thakurjheepara	Yes
	21.	Biplobi Club	Haydarpur	Yes
	22.	Kajipura Polli Jubo Samobay Samity Club	Kajipura	No
	23.	Polli Unnayan Sangha	Bashnbaria	Yes
	24.	Chowbari Modern Club	Chowbari	Yes
	25.	Bondhu Bohumukhi Somobay Samity Ltd.	Raydoulatur	Yes

Name of Union	SI	Club/cultural centers		
		Name of club/cultural centre	Location	Play role in social/development work
	26.	Nobo Jagoron Samity	Raydoulatur	Yes
	27.	Gono Milonayon	Raydoulatur	Yes
	28.	Raydoulatur Uttar Kishor Kishori Club	Raydoulatur	Yes
Bhadroghat	29.	Bazar Bhadroghat Community Centre	Bazar Bhadroghat	No
	30.	Nandina Kamalia Torun Sangha	Nandina Kamalia	Yes
	31.	Nurnagar Jori Club	Nurnagar	No
	32.	Char Dogachi Torun Sangha	Char Dogachi	No
	33.	Jhatibelai Mitali Club	Jhatibelai	No
	34.	Mugbelai Sayadgati Torun Sangha Club	Mugbelai	Yes
	35.	Puran Dogachi Ekota Torun Sangha	Puran Dogachi	Yes
	36.	Moddho Bhadroghat Boro Karigor Para Ismiler Barir Club	Moddho Bhadroghat	Yes
Jhaoil	37.	Nayapara Jubo Unnayan Kacha roadripa Club	Nayapara	Yes
	38.	Jhaoil Jubo Unnayan Club	Jhaoil	Yes
	39.	Jhaoil Uttarpura Young Club	Jhaoil	Yes
	40.	Jhaoil Daksin Para Jubo Sangha	Jhaoil	Yes
	41.	Jhaoil Union Kishor Kishori Club	Jhaoil	No
	42.	Alok Sikha Torun Sangha	Chakshahbajpur	No
	43.	Bharanga Paschim Para Jubo Unnayan Club	Bharanga	Yes
	44.	Bagbari Ansar VDP Club	Bagbari	Yes
	45.	Bari Gopal Club	Bagbari	Yes
	46.	Lahiri Bari Jubo Unnayan Samoboy Samity	Lahiri Bari	Yes
	47.	Ansar VDP Bangashree Club	Paikosha	Yes
	48.	Tati Kallayan Sangtha	Paikosha	Yes
	49.	Sudipto Club	Paikosha	Yes
	50.	Somaj Kallayn Sangtha	Paikosha	Yes
	51.	Borodhul B K Sonali Sangha	Borodhul	Yes
	52.	Ansar VDP Club	Khamar Borodhul	Yes
	53.	Teghuri Moddhopara Sotota Somoboy Samity	Teghuri	No
	54.	Teghuri Soma Kallan Somoboy Samity	Teghuri	Yes
	55.	Ansar VDP Club	Konabari	Yes

Information Source: Social Welfare Office and local community.

• NGO/Voluntary Organizations

Several NGOs are working in Kamarkhanda Upazila. Activities of the NGOs include social development, health, education, micro-credit, disaster management, etc. The table below shows overall activities of the NGOs:

Table-13: List of NOGs and their activities

SL	NGOs	Sector	Beneficiaries	Duation of the project
	BRAC	BRAC Social Empowerment Program Health and nutrition BRAC Education (GPP) BRAC Education (ADP) BRAC Education (BPS) Micro-Finance (DABI) Micro-Finance (PRAGOTI)	2,197 111,143 960 477 459 5,113 1,650	Since 2007 Since 1995 Since 1994 Since 1994 Since 1974 Since 1996 Since 1996
	TMSS	Rural Micro Credit Livelihood Agriculture base Credit Micro Enterprise Loan CNG Loan for Unemployed Youth	1651	Since 2001
	ARCHES	Rural micro credit Livelihood Agriculture base Credit Micro enterprise loan Disaster management Loan	667 86 86 17 33	1 year 6 months 6 months 1 year 2 years
	Village Education Resource Centre (VERC)	Shikhon program	4693	Since January 2012 to 2016
	BURO Bangladesh	Microfinance program Agriculture loan Professional loan Remittance Micro enterprise loan	1040 1062 174 138 27	Since 2007 Since 2007 Since 2007 Since 2006 Since 2005
	ASA	Credit program Microfinance program	1549 2000	Since 01-03-07 Since 01-04-98
	NDP	Microfinance Health, water and sanitation Disaster management Rights and governance Women empowerment Education	12,127 35,000 5,000 537 660 22,800	Since 1992 Since 2000 Since 1992 Since 2010 Since 2012 Since 2013

Information source:

Md. Abdul Barik
01730-325521
Branch Manager
TMSS

Information source:

BRAC NGO Office
Md. Saiful Islam
FO (IB)
01745-575580

Information source:

Social Service Office

- Playground**

It has been observed that there are 38 playgrounds in Kamarkhanda Upazila. Union-wise name of the playgrounds along with details is shown below:

Table-14: Union-wise name of playground and possibility to use in flood

Name of Union	SI	Playgrounds		
		Location	Probability of use during flood	How
Jamtoil	1.	Jamtoil Bohumukhi High School Playground.	Yes	Shelter during flood

Name of Union	SI	Playgrounds		
		Location	Probability of use during flood	How
	2.	Char Tengrail Govt. Primary School Playground.	No	No
	3.	Jamtoil Model Primary School Playground.	Yes	Shelter during flood
	4.	Borokura Govt. Primary School Playground.	No	No
	5.	Kuraudoypur Govt. Primary School Playground.	No	No
	6.	Char Kura Govt. Primary School Playground.	No	No
	7.	Pestokkura Govt. Primary School Playground.	No	No
	8.	Haluakandi High School Playground.	No	No
	9.	Haluakandi Rail Line Adjacent Playground.	No	No
	10.	Doshika Govt. Primary School Playground.	No	No
	11.	Char Dashika Govt. Primary School Playground.	No	No
Raydoulatur	12.	Barakandi Playground	No	No
	13.	Rosulpur High School Playground.	No	No
	14.	Dholeshar Govt. Primary School Playground.	No	No
	15.	Tajurpara Hafijia Madrasa Playground	No	No
	16.	Shaympur Darul Ulum Koumiar Hafijia Madrasa Playground	No	No
	17.	Bashnbaria Govt. Primary School Playground	No	No
	18.	Chowbai Islamia High School Playground	No	No
	19.	Raydoulatur Govt. Primary School Playground	No	No
	20.	Raydoulatur Uttar High School Playground.	No	No
Bhadroghat	21.	Bazar Bhadroghat Shamsul Mohsin High School Playground	No	No
	22.	Talpotti Govt. Primary School Playground	Yes	Higher than flood level, can be used as flood shelter.
	23.	Jhatibelai Sadek Ali High School Playground	No	No
	24.	Mugbelai High School Playground.	No	No
	25.	Kacha roadripara Govt. Primary School Playground.	Yes	Temporary house for sheter are built here during flood.
Jhaoil	26.	Mamudakola Malekmor Playground	No	No
	27.	Chak Shahbajpur Rail Line Adjacent Playground	No	No
	28.	Balukol Govt. Primary School Playground.	No	No
	29.	Bagbari Shaheed Bulbul Technical School and College Playground	No	No
	30.	Bagbari Abdul Jalil Memorial High School Playground.	Yes	Shelter during flood
	31.	Paikosha Govt. Primary School Playground.	No	No
	32.	Darul Sunnah Fazil Madrasa Playground	No	No

Name of Union	SI	Playgrounds				
		Location			Probability of use during flood	How
	33.	Joyen Borodhul High School Playground.			No	No
	34.	Teghori Govt. Primary School Playground.			No	No
	35.	Takulder Bari Madrasa Playground			Yes	Higher than flood level, can be used as flood shelter.
	36.	Char Borodhul Dakhili madrasa Playground			Yes	Higher than flood level, can be used as flood shelter.
	37.	Konabari Isahak High School Playground.			No	No
	38.	Konabari Shaheed Bulbul College Playground			No	No

Information Source: UP Members and Local People

• Burial /Graveyard and Cemetery

From different information sources, transect walk and discussion with community it has been known that Kamarkhanda Upazila has a total of 101 Graveyards and 11 cemeteries. Of these burials, 25 in Jamtoil Union, 23 in Raydoulatur Union, 29 in Bhadroghat Union and 24 in Jhaoil Union. From field visit it has been known that most of these burials and cemeteries are low height and submerged during flood. List of Union-wise burial and cemetery showing its present situation is given in **Annex- 8**.

• Means of Communication and Transportation

By collecting data from different sources it has been known that Kamarkhanda Upazila has both land and waterways for communication and transportation. Railway is one of the most important transport systems of this Upazila. Kamarkhanda Upazila is communicated with most important towns and cities by railway. Otherwise three-wheeler CNG and bus are always available to communicate with District town. Nosimon, a risky transport, is used for carrying local goods and animals. Means of communication and number of vehicles for transportation are given below:

Table-15: Union-wise transportation system and number of transportation

SI	Union	Way s	Number and type of transportation										
			Bu s	Trac k	Micr o	Ca r	CNG/ Tem pu	Aut o	Bo at	Ricksh aw	Van	Nasi mon	other s
1.	Jamtoil	Road s and railw ay	01	30	05	02	60	04	02	30	450	83	No
2.	Raydoulatur	Road s	01	06	No	05	15	03	01	03	300	16	No
3.	Bhadroghat	Road s and water	02	04	01	02	50	15	31	28	110	31	No
4.	Jhaoil	Road s	No	05	02	03	92	22	02	41	120	35	No
Total			04	41	08	08	217	44	36	102	980	165	No

Information Sources:
Transport Workers Union

Information Sources:
Organizer Secretary Track Union
Md. Ratan (01717-079048)

Information Sources:
Van, Ricksha Labour Leader
Md. Ohab Ali (01716-752904)

- **Forests and Forestry**

Table-16: Forest and forestry of upazila with area and types.

SI	Union Name	Forests	Area/ Length	Types of species	Who planted
1.	Bhadroghat	yes	02 km	Eucalyptus, Sisoo, Babla, Mahagani, Akashmoni, Mango, Jackfruit, Blackberry, Arjun, Banboo, etc	Forest Department
2.	Jhaoil	yes	08 km	Eucalyptus, Sisoo, Babla, Mahagani, Akashmoni, Mango, Jackfruit, Blackberry, Arjun, Banboo, etc	Participatory forestry by Forest Department
3.	Jamtoil	yes	04 km	Eucalyptus, Sisoo, Babla, Mahagani, Akashmoni, Mango, Jackfruit, Blackberry, Arjun, Banboo, etc	Participatory forestry by Forest Department
4.	Raydoulatur	yes	04 km	Eucalyptus, Sisoo, Babla, Mahagani, Akashmoni, Mango, Jackfruit, Blackberry, Arjun, Banboo, etc	Participatory forestry by Forest Department

Information Sources: Md. Jahidul Islam (01714-906912), Forest Officer

4.4.3 Weather and Climate

- **Precipitation Trend**

Table-17: Precipitation trend of upazila.

Amount of Precipitation	Season-wise Amount of Precipitation												Observe changes
	April	May	June	July	Aug	Sep	Oct	Nov	Dec	Jan	Feb	Mar	
1013 mm	161 mm	126 mm	146 mm	253 mm	104 mm	219 mm	-	04 mm	-	-	-	-	2011- 1523 mm 2012- 1248 mm 2013- 1062 mm Change is observed.

Information sources: Md. Riaz Uddin (01715-587598) Upazila Agriculture Officer

- **Temperature**

Table-18: Temperature of the upazila

Avg. Temp	Season-wise temperature (°C)												Observe changes
	April	May	June	July	Aug	Sep	Oct	Nov	Dec	Jan	Feb	Mar	
30.6	34.6	34.6	37.6	38.1	36.2	35.1	30.0	28.2	21.3	15	25	27.3	

Information Sources: BBS- 2011 Community Series and consultation with elderly people.

- **Underground Water Level**

Table-19: Underground water level and trend of the upazila.

Water level	Observe changes	Water level of last 5 years					Water crisis in dry season	Irrigation crisis in dry season
		2012	2011	2010	2009	2008		
20 ft	Yes , range 18-22 ft	21.6 ft	20.3 ft	20.6 ft	20.3 ft	20.6 ft	Yes	Yes

Information Source: Mirja Nazmul Hasan, Assistant Engineer, DPHE, Kamarkhanda, Sirajganj

1.4.4 Miscellaneous Land and It is use

Table-20: Land and it's uses of the upazila.

Total land	Cultivable	Single crop	Two crops	Three crops	Homestead	Remarks
9,163 ha	7,788 ha	110 ha	1,772 ha	5,906 ha	850 ha	

Information Sources: Upazila Agriculture Office

- **Food and Agriculture**

Table-21: Food and agriculture trends of the upazila

Main crops	Production statistics of last 10 years (metric ton)										Main sectors
	2012	2011	2010	2009	2008	2007	2006	2005	2004	2003	
Paddy	10,873	10,622	12,217	11,762	10,615	10,522	11,700	10,837	11,700	10,500	Main foods are rice, bread, fish, pulse, vegetables, etc
Wheat	303	132	100	500	150	200	175	165	174	160	
Jute	540	570	855	1,690	500	740	755	815	750	660	
Maize	95										
Chili	120	100	85	100	75	70	90	110	90	85	
Main crops	Damage information of last 10 years (metric ton)										Food habit
	2012	2011	2010	2009	2008	2007	2006	2005	2004	2003	
Paddy	650 ha		473 ha			210 ha					Three times a day
Wheat											
Jute											
Maize											
Chili											

Information Sources: Md. Riaz Uddin (01715-587598) Upazila Agriculture Officer

- **River**

Table-22: River of the upazila and it's advantage & disadvantage

Flowing within or beside the Upazila	Advantage of the river	Disadvantage of the river
Hura Sagor Dead River	It is utilized for irrigation and fish catching. Fishermen earn by catching fish for their livelihood.	No
Fuljhor	It is utilized for irrigation and fish catching. Fishermen earn by catching fish for their livelihood. Fertility of lands is increased due to siltation of alluvial soil.	During excessive flood homesteads submerge and erode. As a result local people face huge damage.
Isamoti Dead River	No	No

Information Source: Upazila Fisheries Office; Md. Shafikul Islam (01718-935431)

- **Pond**

Table-23: Union-wise ponds and number, usability and merits

Upazila	Total o. of Ponds	No. of pond in Use	Not use	Merit is of using ponds
Jamtoil	485	485	00	Different types of fishes are cultivated for income and use of water for washing, bathing, household activities etc.
Bhadroghat	439	439	00	Fishes are cultivated for income and employment. The pond water is source of household scores like for washing, bathing, household activities etc.
Raydoulatur	467	467	00	Different types of fishes are cultivated for income and use of water for washing, bathing, household activities etc.
Jhaoil	448	448	00	Fishes are cultivated for income and employment. The pond water is source of household cores like for washing, bathing, household activities etc.
Total	1,869	1,869	00	

Information Source: Upazila Fisheries Office; Md. Shafikul Islam (01718-935431)

- **Canal**

Table-24: Canal of the upazila and it's advantage & disadvantage

Canals flowing within or beside the Upazila	Merit is of canal	Demerits of canal
Tengrail Canal	Works as drainage system during water logging; cultivating land beside the canal by irrigation during dry season; sources of fishes; water use for bathing, washing and other household cores.	No
Doulatur Canal	Works as drainage system during water logging; cultivating land beside the canal by irrigation during dry season; sources of fishes; water use for bathing, washing and other household cores.	No
Bednali Canal	Works as drainage system during water logging; cultivating land beside the canal by irrigation during dry season; sources of fishes; water use for bathing, washing and other household cores.	No
Hayderpur Canal	Works as drainage system during water logging; cultivating land near the canal by irrigation during dry season; sources of fishes; water use for bathing, washing and other household cores.	No
Paikosha Bazar Canal	Works as drainage system during water logging; cultivating land beside canal by irrigation during dry season; sources of fishes; water use for bathing, washing and other household cores.	No
Hat Adjacent Canal of Borodhul	Works as drainage system during water logging; cultivating land beside canal by irrigation during dry season; sources of fishes; water use for bathing, washing and other household cores.	No
Kura Canal	Works as drainage system during water logging; cultivating land beside canal by irrigation during dry season; sources of fishes; water use for bathing, washing and other household cores.	No
Railway Canal	Works as drainage system during water logging;	No

C & B Canal	cultivating land beside canal by irrigation during dry season; sources of fishes; water use for bathing, washing and other household cores. Works as drainage system during water logging; cultivating land beside canal by irrigation during dry season; sources of fishes; water use for bathing, washing and other household cores.	No
-------------	---	----

Information Source: Upazila Fisheries Office; Md. Shafikul Islam (01718-935431), Upazila Fisheries Officer (Acting Undertaken)

- **Beel (wetland)**

Table-25: Beel (wetland) of the upazila and it's advantage

Name of Beel (wetland)	Uses of Beel (No. of crops per year)	Merit is of Beel (wetland)
Nandina Modhu Beel	Single crop; Water does not stay year long	Fishes are cultivated in the Beel. Crops cultivation using water for irrigation has become easy. Poor people can catch fish in the Beel. It is natural reservoir. Water is also used for washing and bathing of both people and animal.
Meghai Beel	Single crop; Water does not stay year long	Crops cultivation using water for irrigation has become easy. Poor people can catch fish in the Beel. It is natural reservoir. Fishes are cultivated in the Beel. Water is also used for washing and bath of both people and animal.
Matikata Beel	Single crop; water does not stay year long	Fishes are cultivated in the Beel. Crops cultivation using water for irrigation has become easy. Poor people can catch fish in the Beel. It is natural reservoir. Water is also used for washing and bath of both people and animal.
Solpo Mahmudpur Beel	Single crop; water does not stay year long	Poor people can catch fish in the Beel. Fishes are cultivated in the Beel. Crops cultivation using water for irrigation has become easy. It is natural reservoir. Water is also used for washing and bath of both people and animal.
Raydoulatur Beel	Single crop; water does not stay year long	Fishes are cultivated in the Beel. Crops cultivation using water for irrigation has become easy. Poor people can catch fish in the Beel. It is natural reservoir. Water is also used for washing and bath of both people and animal.
Boronal Chukti Beel	Two crops: water stays year long	Poor people can catch fish in the Beel. Fishes are cultivated in the Beel. Crops cultivation using water for irrigation has become easy. It is natural reservoir. Water is also used for washing and bath of both people and animal.
Konabari Beel	Single crop, Water does not stay year long	Fishes are cultivated in the Beel. Crops cultivation using water for irrigation has become easy. Poor people can catch fish in the Beel. It is natural reservoir. Water is also used for washing and bath of both people and animal.
Barakandi Beel	Single crop, Water does not stay year long	Crops cultivation using water for irrigation has become easy. Poor people can catch fish in the Beel. It is natural reservoir. Fishes are cultivated in the Beel. Water is also used for washing and bath of both people and animal.

Information Source: Upazila Fisheries Office; Md. Shafikul Islam (01718-935431)

- **Arsenic Pollution**

The local people cannot have easy access to adequate water for drinking and cooking due to presence of excessive iron in shallow tub-wells in the Upazila. During the April-May the ground water level of shallow tube-wells goes down and at the same time shallow tube-wells rarely can pump out water from the under ground. It has been predicted that, even deep tube-wells of this Upazila will not be able to provide arsenic and iron free water in future. As per publication of Bangladesh Public Health and Engineering Department 4% tube-wells of this Upazila are polluted with arsenic than permissible limit.

Table-26: Arsenic and range of arsenic

Status of arsenic pollution	Pollution levels	Tube-well % in arsenic	Given red marks in polluted tube-wells	Results of arsenic pollution
Yes	Max 0.30% Min 0.50%	4%	No	Arsenicosis

Information Source: Md. Mahmidul Hasan (01712-051101), Public Health Engineer, DPHE



Chapter Two

Disaster, Hazard and Vulnerability

2.1 Comprehensive History of Disaster

Kamarkhanda Upazila is one of the disaster vulnerable Upazilas in Sirajganj District. It usually does not get flooding unless embankments are broken. The Upazila is affected by various types of disasters. Human lives are vulnerable and resources are damaged by different disaster like flood, drought, northwester and heavy rainfall whether river erosion is rare than the other above disaster. A vast area of the Upazila is inundated in rainy season. River Fuljor and Hura Sagor flow through the north-west of Upazila. Besides, improper drainage system creates water logging in lower areas during heavy rainfall in rainy season of the Upazila. This situation stays for at least for 15 - 30 days. River siltation/ fill-up has increased the risk of flooding and water logging. The water comes from the north of the foot of the Himalayas. Due to increased flow of water of the Jamuna within 3 to 5 days all the areas of Sirajganj district including Kamarkhanda gone under water during 2007. The intense flood submerged the homestead and dwelling resulted people's homeless, Kacha road and semi-Pucca dwelling extinct by huge overflowing, agricultural crops were damaged, roads with infrastructure were damaged, and overall public lives endangered. As a result, disaster was announced in the entire area of Sirajganj including Kamarkhanda. Government and non-government organizations started rescue, relief and rehabilitation activities. In 2007, all the areas were sunk under water. The water flew 115 cm over the danger level. Only NDP operated relief activities for 5,000 flood affected households of Jamtoil, Raydoulatur and Bhadroghat Union of this Upazila. In addition of flood there are other disasters/ hazards like northwester, cold wave, heavy rainfall /water logging, drought, etc. A short history of disaster in the Upazila along with year of the disaster, amount/quantity of damage and affected sectors are given in the table below:

Table-27: Major disaster of the Upazila with occurring year, financial loss and affected area

Name of disaster	Year	Amount of damage (in taka)	Affected sectors
Flood	1998, 2004, 2006,2007	. 10 crore and 28 lacs	Agriculture, homestead, transports/roads, vegetations, bridge/culvert, health/nutrition, employment, pure drinking water, fisheries, food security, etc
River Erosion	2004, 2007, 2010, 2011	Approximatly Tk. 300 crore	Agriculture, homestead, infrastructure, agricultural lands. Etc.
Northwester	2004, 2007, 2012 and 2013	Approximatly Tk. 10 crore and 53 lacs	Homestead, vegetations, infrastructure, education institutes, etc.
Drought	2006, 2007, 2008 and 2010	Approximatly Tk. 2 crore and 86 lacs	Pure drinking water, fisheries, vegetations, health, fodder, food security, livelihood, etc
Heavy rainfall	2003, 2004, 2005, 2007, 2009	Approximatly Tk. 5 crore and 82 lacs	Livelihoods, crops, vegetables and road/transports
Fog and cold wave	2009, 2010, 2011, 2013	Approximatly Tk. 2 crore and 73 lacs	Livelihoods, Robi crops, health, road communication, etc.

Information Source: PIO, Kamarkhanda, UP Members and Local People.

2.2 Hazards of the Upazila

Table-28: Hazard and ranking of hazard

Sl.	Hazards	Ranking	Priority
1.	Flood	1.	Flood
2.	River erosion	2.	Drought
3.	Storm /Northwester	3.	Fog and coldwave/winter flow
4.	Drought	4.	Storm /Northwester
5.	Fog and coldwave/winter flow	5.	Heavy rainfall
6.	Heavy rainfall	6.	River erosion
7.	Diseases	7.	Diseases

Information Sources: Local people, FGD, UP Members and field visit

2.3 Different Hazards and It is current and future scenario

- 1. Flood:** Kamarkhanda is not regular flood affected area. Earlier it was extensively flood affected area. Due to construction of flood protection embankments around Sirajgonj Town and in the upstream areas Kamarkhanda has been protected from regular flooding. But due to very often collapse of dykes it is inundated. As a result, extensive damage is occurred in agriculture, fisheries, and infrastructure, housing, education and communication sectors. No crops can be cultivated in arable land because of falling of sand. Though the flood occurred many times but the flood of 1988, 1998, 2004 and 2007 were more destructive and remarkable than others. Usually flood stays for 15-20 days but the flood of 2007 stayed more than a month. After getting flood warning in 2007, within 2 days all the areas of the Upazila went under water and the people forced to leave their home to safe area for shelter with their livestock and belongings.
- 2. Drought:** The tendency of drought onsets on the mid of Falgun (February-March) and it extends till to Chaitra(March-April) and Boishakh(April-May). Extreme drought affects agricultural crop; and similarly shortages of pasture /livestock feed are evident and its effect is increasing every year. Moreover, people attacks by diseases and fish cultivators are losing their interest in cultivating fish.
- 3. Northwester:** Generally Northwester occurred within Chaitra March-April, Boishakh(April-May) and Joistho(May-June). As a result, houses and trees are destroyed/ damaged; people become shelter-less; agricultural crops and vegetation are also damaged; especially children, older people, disable people and pregnant women face serious crisis and sufferings. Disabilities among people may increase due to Northwester. Northwester of 2010, 2012 and 2013 has done massive damage in the Upazila. Last two years i.e. in 2012 and 2013 trees of the road side were fallen in massive scale. As a result tree production decreased. It has failed to achieve the target of income from vegetation plantation.
- 4. Heavy Rainfall:** Excessive rainfall affects agricultural crop, birds and animals, vegetation and disrupts the movement of mass people. Though rainfall is decreasing due to climate change but in every 2/3 years heavy rainfall has been happening un-time, when it is not expected. The excessive rainfall submerges crops and creates water-logging. This extreme rainfall waste time and work of loom-worker that effects overall financial condition of them.
- 5. Cold wave and Fog:** Infant, older and disable people face serious problems in extreme cold. The severity of cold is increasing year by year in Sirajganj District due to climate change. Government, NGOs and rich men distribute warm cloths among the poor and extreme poor people.

- 6. River Erosion:** River erosion is generally occurred in Bhadroghat Union of Kamarkhanda Upazila as it is situated along the banks of the river. It occurs every year on a continuous basis. It happens mainly from Ashar to Ashwin. As a result agricultural crops, homestead, roads and vegetation are extensively extinct in the womb of Fuljor River; a branch river of Jamuna River. Similarly, production falls drastically, people become shelter-less and environment becomes damaged. To mitigate this situation, government should be constructed dam otherwise the area will be out of communication and most of the homestead will be extinct in the womb of the river.

2.4 Vulnerability and Capacity

Vulnerability refers to the physical, socio-economic and environmental existing conditions which indicate fear of disaster damage and that people are unable to deal with.

Capacity defines the natural, social, economic and environmental, etc., or a combination of the overall situation, in which people or organizations / institutions through the use of It is existing resources to deal with disasters and reducing adverse condition of disaster.

Table-29: Vulnerability of hazard and competency to minimize loss

Hazard	Vulnerability	Competency
1. Flood	<ul style="list-style-type: none"> Scarcity of food Submerge homestead, Hat, Bazar and roads. Communication is isolated Damage crops Movement problem of children, elderly and pregnant Crisis of pure drinking water Human diseases Shelter problem Disrupt education Problem in baby food Pastures/ fodder, relocation problem and diseases Bury of dead body Problem of hygienic latrine and tube-well Fuel problem for cooking Fishes of pond float away Submerge religious institutions 	<ul style="list-style-type: none"> There are 91 school cum Shelters, 14 higher than flood level burials and 2 cemeteries, 2 warehouse, 36 boats, a Dak Banglo, 4 high Matir Killa and a Pastures reproduction centre in this Upazila People are aware of flooding issues than in the past Many people have their own capacity to deal with flood Active communication media Have quick communication media
2. Drought	<ul style="list-style-type: none"> Crops are destroyed by burning Water crisis Hot occurs various diseases Shortage of pastures feed Problem in fish farming Fauna are died Plants die Water level lowing and cost increased for irrigation 	<ul style="list-style-type: none"> Nothing to supply water except 13 deep tube-wells have been
3. Northwester	<ul style="list-style-type: none"> Break houses, vegetation and damage the environment Affects the crop Fire/burn Increased disabilities Disruption in education Loss of life 	<ul style="list-style-type: none"> 17 km social forestry in Kamarkhanda Upazila which can help to protect Northwester

Hazard	Vulnerability	Competency
	<ul style="list-style-type: none"> People, animal and birds are damaged Disrupted electricity connection 	
4. Heavy Rainfall	<ul style="list-style-type: none"> Crops are damaged Water logging Submerge roads Roads are broken-down 	<ul style="list-style-type: none"> Have 5 canals.
5. Cold Wave and Fog	<ul style="list-style-type: none"> Damage crops Increase diseases Damage seed beds Problem of children, elderly, disables and pregnant Loss of life Increased accident Affects poultry sector Loss of livestock production Less industrial production Unemployment problem 	<ul style="list-style-type: none"> Winter cloths are distributed among poor and extreme poor by Government
6. River Erosion	<ul style="list-style-type: none"> Dwelling and houses go into the river Land with crops go into the river Road, bridge and culvert are damaged Unemployment/poverty rises People become shelterless Educational institutions are broken down Food shortage Doctor and medical problem Vegetations are uprooted People became homeless and migrate to town 	<ul style="list-style-type: none"> There is no dam in Bhadroghat Union for protection of river erosion but there are 25 institutions usable as flood shelter, 2 higher than flood level burials and 31 boats.

Information Source: Upazila PIO, UP Members, FGD

2.5 Most Vulnerable Area

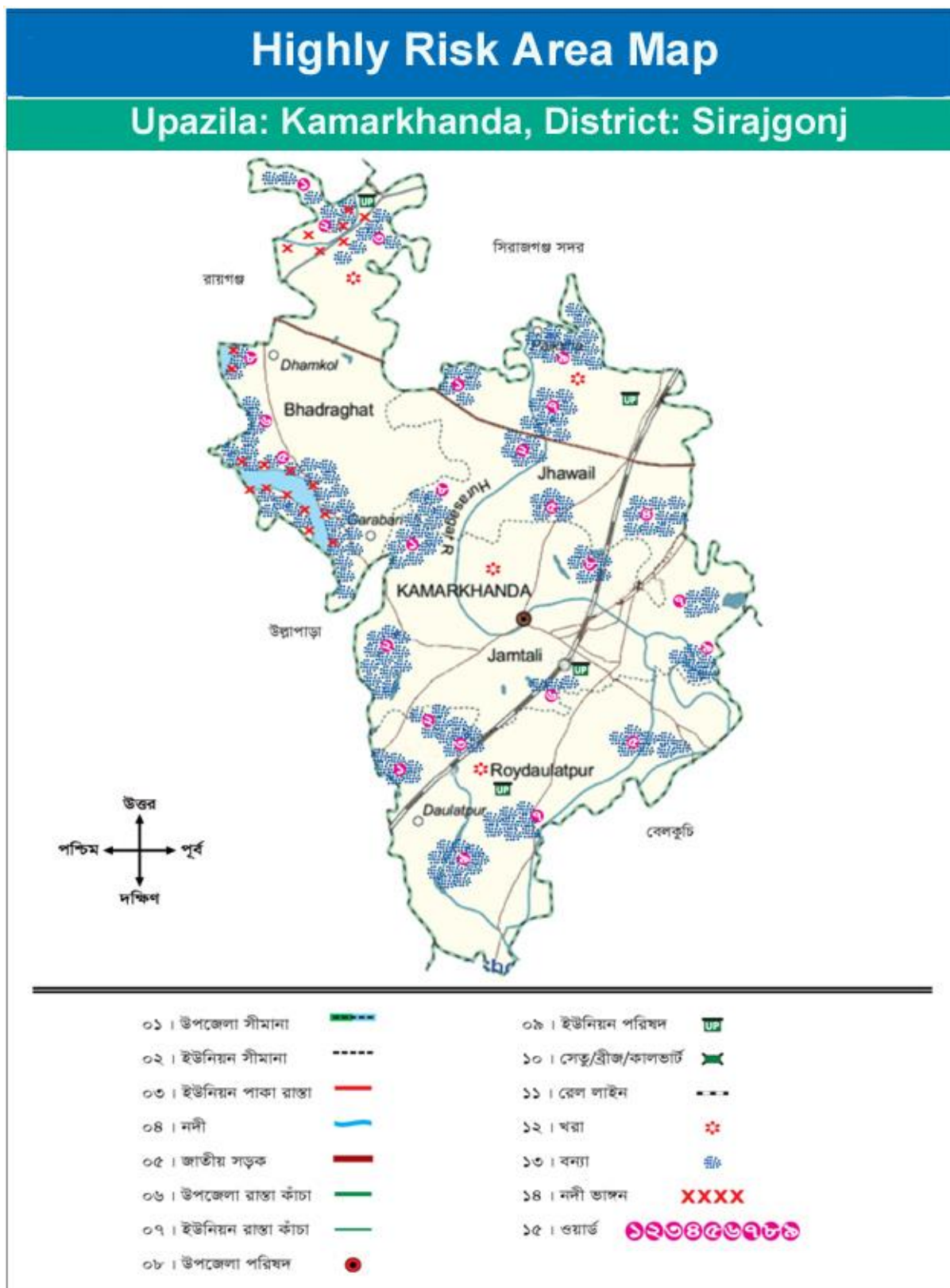
Table-30: Most vulnerable area, reasons of vulnerability and number of vulnerable population

Hazards	Most Vulnerable Area	Reasons of Vulnerability	Vulnerable Population
Flood	<ol style="list-style-type: none"> Union: Bhadroghat; Villages-Jhatibelai, Nurnagar, Mugbelai, Bazar Bhadroghat and Dhamkol. Union: Jhaoil; Villages-Paikosha, Bagbari, Balukol, Konabari, Mahmudpur, Chala, Varanga and Khamar Borodhul. Union: Jamtoil; Villages-Doshika, Borokura, Pakuria, Alokdiar, Char Tengrail, Nandina, Modhu, Dhopakandi and Majhi Tengrail. Union: Raydoulatur; Villages-Raydoulatur Uttar and Daksin, Chowbari Paschim, Jotibari, Koyelgati, Shahbajpur, Pathanpara, 	<ul style="list-style-type: none"> Low land area Low dwelling area No flood protection dam Low arable land No idea about cultivation of flood tolerant varieties Change of flood period 	68,700 people

Hazards	Most Vulnerable Area	Reasons of Vulnerability	Vulnerable Population
	Barakandi, Rosulpur and Gopalpur.		
Drought	All Unions of the Upazila	<ul style="list-style-type: none"> • Lack of rainfall in time • Lack of alternative irrigation • Intense heat of sun • No idea about Drought tolerant varieties • Inadequate vegetations • Lack of depth of ponds, rivers-streams, canals etc. • Ground water table is falling every year • Conservation of rain water • Insufficient deep tube-wells 	8,700 households
Northwester	All Unions of the Upazila	<ul style="list-style-type: none"> • Weak housing • Irregular repairing of houses • Financial crisis • Weak educational institution infrastructure • Lack of storm tolerant vegetation • Lack of planning in educational institution • Haven't vegetations around the houses • House construction without plan • Lack of alert message/ signal of northwester • Lack of awareness • Housing without plan 	12,000 people
Heavy Rainfall	All Unions of the Upazila	<ul style="list-style-type: none"> • Water logged in • Damaged seed bed • Unemployment during rain • Problem to dry raw material of loom industry • Fill up culvert 	25,000 people
Cold Wave and fog	All Unions of the Upazila	<ul style="list-style-type: none"> • Lack of warm cloths • Lack of awareness • Lack of medical treatment or no treatment • Lack of proper dwelling • No cold related medical treatment 	18,000 people
River Erosion	1. Union: Bhadroghat; Villages-Jhatibelai, Nurnagar, Mugbelai and Bazar Bhadroghat.	<ul style="list-style-type: none"> • Broken-down river banks by waves • River filling by sedimentation • Change the direction of the river • Additional pressure on the river banks • Disruption of normal speed of the river • Heavy rainfall • Demolition of Char vegetations • Felling of vegetations and forests • Due to ebb and tides • No dam • No tree plantation beside river 	6,300 people

Information Sources: Group discussion and FGD

2.5 Map of Most Vulnerable Areas



2.6 Main Sectors of the Development Plan

Development Plan is to achieve the necessary purpose of gathering information about the past and present status of and future predictions to decide right course of action.

The brief description of various development sectors and It is coordination with risk reduction are given below:

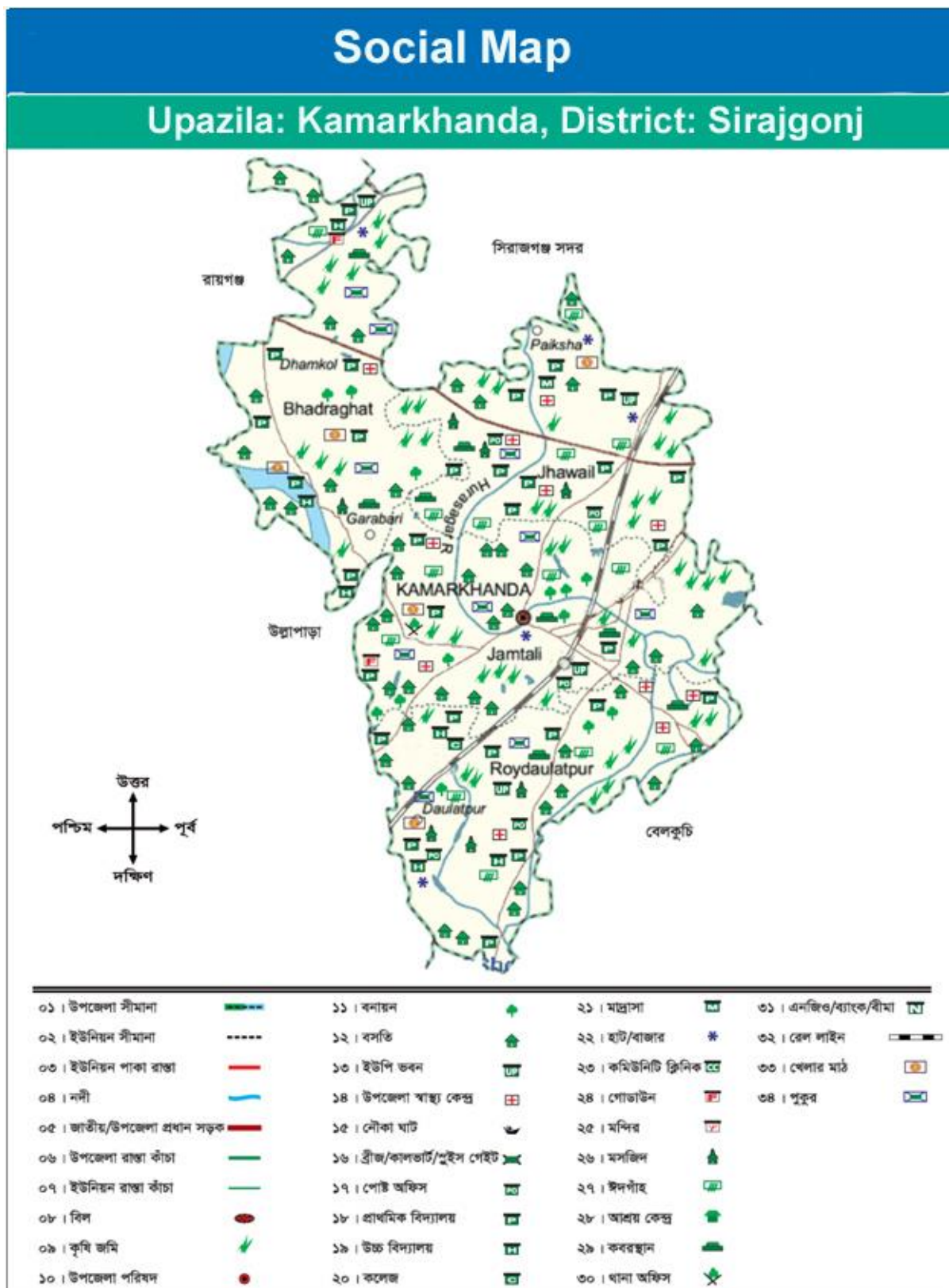
Table-31: Most affected sector for hazard and way to minimize

Sectors	Hazard	Description	Coordination with DRR
Agriculture	Flood	About 2,300 acres in Jamtoil, about 2,200 acres in Raydoulatur, about 1,905 acres in Jhaoil and about 1,810 acres in Bhadroghat Union of agricultural crops like paddy, jute, vegetables and guava might be badly damaged if flood comes again like 1998 or 2007.	<ul style="list-style-type: none"> • Have to promote cultivation practice of flood tolerant crop varieties. • To arrange training on flood tolerant crop varieties. • Provide seeds • Have to cultivate early harvesting crops • Tree plantation • Digging canal • For development of agriculture sector water drainage and supply system have to initiate. • Agriculture rehabilitation in disaster by public sectors.
	River Erosion	400 HHs of Bhadroghat Union will be affected directly or indirectly and 500 acres of cultivable land eroded if river erosion continues as like as every year.	
	Drought	About 1,003 acres in Jamtoil, about 1,250 acres in Raydoulatur, about 700 acres in Jhaoil and about 1,102 acres in Bhadroghat Union of agricultural crops like paddy, jute, vegetables and guava might be badly affected if drought occurs again like 2008 in Kamarkhanda Upazila.	
	Northwester/Storm	About 600 acres in Jamtoil, about 2,000 acres in Raydoulatur, about 560 acres in Jhaoil and about 450 acres in Bhadroghat Union of agricultural crops like paddy, jute, vegetables and guava might be badly affected if tornado attacks again like 2013 in Kamarkhanda Upazila.	
	Heavy Rainfall	About 300 acres in Jamtoil, about 210 acres in Raydoulatur, about 201 acres in Jhaoil and about 300 acres in Bhadroghat Union of agricultural crops like paddy, jute, vegetables and guava might be badly affected if heavy rainfall again like 2003 or 2004 in Kamarkhanda Upazila.	
	Cold Wave and Fog	About 520 acres in Jamtoil, about 1,005 acres in Raydoulatur, about 408 acres in Jhaoil and about 520 acres in Bhadroghat Union of agricultural crops like paddy, jute, vegetables and guava might be badly affected if cold wave and fog again like 2009 or 2013 in Kamarkhanda Upazila.	

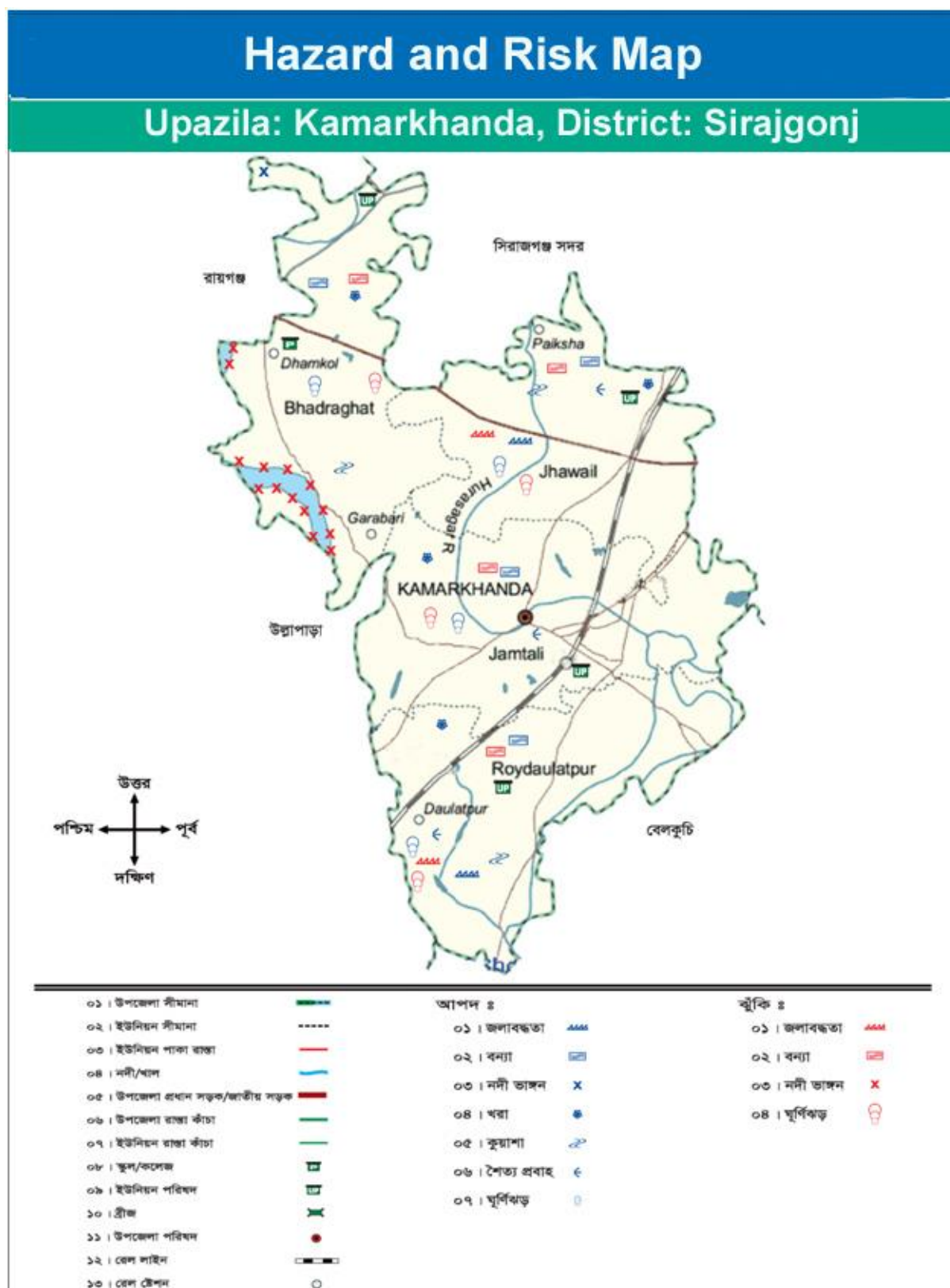
Sectors	Hazard	Description	Coordination with DRR
Fisheries	Flood	If flood comes again like 1988 or 2007 then 310 ponds in Jamtoil, 270 ponds in Raydoulatur, 329 ponds in Jhaoil and 220 ponds in Bhadroghat Union can be washed away with small and medium carp of Kamarkhanda Upazila. Fish crisis can be seen and afterwards fish fries and mother fishes for cultivation will be shortage. Fishermen and fish cultivators might be faced huge losses financially.	<ul style="list-style-type: none"> To make pond suitable for fish cultivation and stop to catch fingerlings To raise the banks/boundary of ponds. To remove the fishes from low ponds before flood. Post disaster financial assistance and rehabilitation support to affected fishermen
	Drought	Almost 330 ponds in Jamtoil, 270 ponds in Raydoulatur, 329 ponds in Jhaoil and 220 ponds in Bhadroghat Union might be dried out and unable to cultivate fishes due to drought like 2008.	
Vegetation	Flood	It might be directly or indirectly affected wood, fruit, medicinal plants and sapling of nursery /vegetation by flood at all Unions of Kamarkhanda if flood comes again like 1998 or 2007.	<ul style="list-style-type: none"> To stop deforestation and increase forestations Plants tree both sides of road Plant tree around homestead Plant trees on side of ponds and canals.
	Drought	If drought may see like 2008 then a lot of wood, fruit is, medicinal plants and sapling of nursery vegetation as well as their owner family might be affected by drought at all Unions of Kamarkhanda.	
	River Erosion	About 200 fruit, 300 wood and 130 medicinal plants and vegetation might be affected by river erosion in Bhadroghat Union of Kamarkhanda Upazila.	
	Northwester	If northwester like of 2013 happens again, then the vegetation can be broken down and environment of local area and financial condition of stakeholders might be directly or indirectly affected.	
Infrastructure	Flood	Roads, educational institutions, business enterprises, mosques, temple, clinic, shelter, bridge, culvert, Haat and Bazar can be partly or fully submerged by flood if it occurs again similar to the flood of 1998 or 2007.	<ul style="list-style-type: none"> To build house highly before flood Establish pre signal centre Establish information centre Rises housing Rises road Repairs road Rises and constructed tube-well Rises sanitary latrine
	River Erosion	If river erosion occur again then 6 culverts, 2 bridges, 4 km Pucca road roads, 9 km Kacha road might be destroyed partially or completely in Bhadroghat Union of Kamarkhanda Upazila.	
	Northwester	If Northwester hit again like 2013 then educational institutions, sanitation system, bridge, culverts, households, and business	

Sectors	Hazard	Description	Coordination with DRR
		enterprises might be destroyed partially or completely.	
Loom Industry	Flood	If flood like 2007 or 1998 happens again then loom industries of Kamarkhanda Upazila might be submerged in water and those households might be affected financially.	<ul style="list-style-type: none"> -Ensure stock of product -Develop tax free import system -Help to use public warehouse for stocking Bank loan for loom owners
	Heavy Rainfall	If the heavy rainfall of like 2003 or 2004 starts again then about 1,495 loom owners and 15,000 labour families of all Unions might be affected directly and indirectly.	
Health	Flood	If flood comes again like 1998 or 2007, elderly, disable, pregnant, and children of Kamarkhanda Upazila can be attacked by water borne diseases. Even it might be cause of death. Financial crisis might arise.	<ul style="list-style-type: none"> • Increase awareness on health issues • Arrangement of training for doctor on disaster related health risks • Increase the quality of services in community clinic and health centre in Union level. • Supply necessary medicine for primary treatment. • Provide adequate pure drinking water • Post disaster rehabilitation for disables • Adequate immunization and vaccination
	Drought	If drought occurs like 2008 then disable, pregnant and children can be attacked by various diseases of all Unions of this Upazila.	
	Cold wave and Fog	If cold wave and dense fog rise like 2012 or 2013 then diseases of human, birds and animals will be increased. Especially, due to heavy winter children, elderly and disabled people might be affected more. Crop damage may be increased due to dense fog.	
Water and Sanitation	Flood	Sanitary latrine and pit latrine might be destroyed by flood if it hit like as 1998 or 2007. As a result, it might be increased water borne diseases in community. About 665 tube-wells of all Unions of Kamarkhanda Upazila might be sunk under flood and become unusable.	<ul style="list-style-type: none"> • Need to proper drainage system • Rises the tube-well • Rises sanitary latrine • To test arsenic of tube-well • Create awareness on water and sanitation
	Northwester/Storm	Sanitary latrine and pit might be destroyed by northwester/storm if it hit such as of 2013. As a result, it might be increased water affected diseases in community.	
Livelihoods	Flood	If flood comes again like 1998 or 2007, different professional categories can be lost their jobs; their family can face financial losses that ultimately creates barrier in path of development.	<ul style="list-style-type: none"> • Provide training to create sustainable alternative livelihood • Creation of sustainable alternative livelihoods • Sources of income for women in the homestead • To develop social and family food security system • Make the best use of local resources
	Drought	If like the drought of 2008 occurs again then different professional categories of people of 4 Unions of Kamarkhanda might lose their jobs; their family can face financial losses that ultimately creates barrier in way to development. Food crisis will increase.	

2.7 Social Map



2.8 Hazard and Risk Map



2.9 Seasonal Calendar of Hazard:

Table-32: Seasonal Calendar of hazard

Sl	Hazards	April	May	Jun	July	Aug	Sep	Oct	Nov	Dec	Jan	Feb	Mar
1	Flood												
3	drought												
4	Northwester												
5	Heavy Rainfall												
6	Cold Wave/Fog												
2	Rive Erosion												

Calendar Analysis

These hazards are not equally distributed/organized in all year round but in some months its effects found more and in some months it found less that have been shown on above chart. It is known from the discussion of the community participants that:

- Flood is the main hazard of Kamarkhanda Upazila. It extensively damages the homestead, communication system and livelihoods of this area. Usually it continues from mid July to mid August.
- The homes, roads, social and educational institutions, crops and livestock are being extinct in river because of river erosion. It may occur from mid March to October.
- Cold wave is the prime problem of this Upazila. Here the effects of fog and cold wave are more because of its vicinity to the river Jamuna. The cold wave comes from Himalaya disperse numerous diseases.
- Tordano /storm is another dangerous hazard that affects the homes, communication system, and vegetation of the area. It happens from the mid March to mid May and from mid September to mid December.
- Drought is one of the hazards of the Upazila. Much more crops are damaged due to drought. Moreover, pond water scarcity and dwindling of ground water level is the result of drought. It happens from April to June.
- Heavy rainfall is another medium hazard of Kamarkhanda Upazila. Although this hazard does not come every year but every year it makes some problem of water logging. Probability of heavy rainfall of this Upazila is from July to October. This hazard destroys vegetables and seed bed and on the other hand unemployment raise among loom labour that creates financial crisis.

2.10 Seasonal Calendar of Livelihoods

Table-33: Seasonal Calendar of Livelihood

Sources of Livelihood	April	May	Jun	July	Aug	Sep	Oct	Nov	Dec	Jan	Feb	Mar
Agriculture												
Fishermen												
Day Labor												
Business												

Analysis of Livelihood Seasonal Calendar

- The analysis revealed that agricultural work starts from the November to till May but December, January, April and May have more work load. Besides, on other months there have also been some works in this Upazila.
- All round the year fishermen can catch fishes in Jamuna and other 2 rivers in the Upazila as Jamuna is very near to this area. But on the month of July the fishermen see more catches.
- Loom industries are the main field of work and livelihood opportunities for day labor. All year round the workers are working as it is available here.
- Loom is the foremost business of this Upazila. Almost 30-40% of the people are directly or indirectly engaged with this business. Rice business is remarkable as huge quantity of paddy is cultivated in this Upazila. The business men can carry their goods by train all over the year.

2.11 Life and Livelihood related Vulnerability

The main livelihood opportunities and which hazard/disaster affects the livelihoods are given below:

Table-34: Relation between hazard and livelihood

Sector	hazard/disaster					
	Flood	Cold wave and fog	North western	Drought	Heavy rainfall	River erosion
Agriculture	■	■	■	■	■	■
Fishing/ fish culture	■	■	-	■	■	■
Day labor	■	■	-	■	■	-
Business	■	■	-	■	■	■

Loom industry and agriculture are in risk because these are the prime employment sectors in Kamarkhanda Upazila. Agriculture, business and fishery sectors are affected seriously due to flood. Day laborers are affected by drought, heavy rainfall and cold wave and fog. Extreme drought burns crops and day laborers lose jobs as fields are destroyed. Most of the loom industries were closed during flood of 2007 and loom labours were unemployment more than a month. Agriculture sector is damaged by flood of 2004 and 2007 when 80% farmers of this Upazila lost their capital. Last the 5 years it has been observed that most elder day laborer and loom laborers could not go to their workplace due to cold wave and fog.

2.12 Description of Sector-wise hazard and risks

Identification of Vulnerable sectors of the Upazila

Table-35: Relation between hazard and Social component

Hazards	Social Components of Vulnerability									
	Crops	Vegetation	Livestock	Fish	Home	Road	Bridge/ Culvert	Education al Institution	Health	Shelter Center
Flood	■	■	■	■	■	■	■	■	■	■
Drought	■	■	■	■	-	-	-	-	■	-
North Western	■	■	■	-	■	-	-	■	-	-
Heavy Rainfall	■	-	■	-	-	■	-	-	-	-
Cold Wave and Fog	■	■	■	■	-	-	-	-	■	-
River Erosion	■	■	■	■	■	■	■	■	-	■

Sector Based hazard and risk analysis is given bellow

- All social components of 4 Unions including crops, vegetation, livestock, fish resources, homes, infrastructure, roads, bridge/culvert, educational institutions, health and shelter are damaged due to flood.
- Affects only the Bahadraghat Union extensively like crops, homes, roads, culverts, educational institutions of mentioned areas are damaged and even those social resources are extinct in the womb of the river for river erosion
- Drought adversely affects the social components of Kamarkhanda Upazila. Due to it, crops are damaged, vegetations are died, livestock have lacking of food and water crisis are common phenomenon. Moreover, the intensity of out break of various diseases especially diarrhea that attack children and cause of death. At this Upazila is loom industry depending area, cotton businessmen face a big problem to process their cotton due to lack of water.
- Though northwester is not a common incident of this Upazila but sometimes it hits crops, vegetation and homes and damage extensively.
- Heavy rainfall is now an irregular issue in this area. Now rain does not come in time but when comes it damages the crops, breakdown the roads and creates crisis of food for livestock. Sometimes, loom businessmen are also affected by heavy rain and they cannot do their work regularly.
- Public life has been hampered every year due to cold-wave and fog. Children and elderly are attacked by cold borne diseases during this time. The tendency of road accident is increased due to heavy fog. Even crops, seed beds and vegetable are damaged due to dense fog. The hand loom owners cannot dry thread due to lack of sun shine during foggy days. So, distribution of warm cloths deem necessary in this time.

2.13 Climate Change and It is possible effect

Climate is a measure of the average pattern of variation in temperature, humidity, atmospheric pressure, wind, precipitation and other meteorological variables in a given region over long periods of 20-30 years. Climate is different from weather. Weather only describes the short-term conditions of these variables in a given region from 1 to 7 days. Climate change is a significant and lasting change in the statistical distribution of weather patterns over periods ranging from years. It may be a change in average weather conditions, or in the distribution of weather around the average conditions (i.e. more or fewer extreme weather events). Climate change is caused by factors such as biotic processes, variations in solar radiation received by Earth, plate tectonics, and volcanic eruptions. Certain human activities have also been identified as significant causes of recent climate change, often referred to as "global warming". The impacts of climate change on different sectors are given below:

Table-36: Sector-wise hazard and affect.

Sector	Hazards	Description
Agriculture	Flood	Seasonal flooding due to climate change will cause widespread damage to crops as the agricultural land will be submerged. Sea level rise and river water can reduce the amount of arable land, which could lead to shortage of food.
	Drought	Due to severe summer, water crisis can be seen as a result of climate change. Ground water level might go down resulting reduction of agricultural production and subsequently shortage of food.
	Heavy Rainfall	Climate change will make lots of rain at the wrong time (monsoon period) can cause extensive damage to crops.
Fisheries	Flood	Fish cultivators might be financially affected as the ponds may wash away and subsequently fish may come due submergence banks of ponds in Kamarkhanda Upazila due to climate change at the wrong time.

Sector	Hazards	Description
	River Erosion	Flood at wrong time due to climate change might cause river erosion through the change of river direction. As a result, ponds with fish can be extinct in the womb of the river. At the same time, fish crisis can be seen and fish cultivator also might be loser.
	drought	Ground water layer might be gone down due to climate change through severe drought. As a result, the production; reproduction of fishes might be decreased.
	Heavy Rainfall	The unseasonal heavy rains can overflow the water reservoirs, fish ponds and canals could cause extensive damage to the fish farmers of the area.
	Cold wave and Fog	The growth of fish can be decreased due to severe cold as a result of climate change. Thus the production target of fishes might be dropped /disrupted and fishers may be affected financially.
Livestock	Flood	The likelihood of livestock food (fodder) can be at risk and thus It is rearing and production can also be disrupted.
	Drought	Severe drought due to climate change might cause of burning the grasses resulting to shortage of animal food/fodder. Various diseases can also be break out during this time.
	Heavy Rainfall	Heavy rainfall may cause the submerging of the low land areas of the different Unions due to climate change and food shortage for livestock might be seen.
Health	Flood	Due to climate change water borne diseases may increase and affects the human health which may even cause to death.
	Drought	Due to severe drought elderly, disabled, pregnant, of all people, including children may attack with a variety of diseases that can ruin their lives.
	Heavy Rainfall	Heavy rainfall due to climate change lead to overflow of different canals/Beels will create water logging that may be act as breeding ground of bacteria by rotting dead animal, human waster and debris. It may infucent to outbreak of variety of diseases. The results of such might be the cause of extensive damage to the health of all people of the area.
	Cold wave and Fog	Due to climate change severe cold in winter and severe hot in summer will be observed and diseases of birds/animal can be increased. Children, elderly and disabled people can be affected more, especially, in severe cold and cole related diseases. Even this might lead to death.
Livelihoods	Flood	People of different professionals group can loss their employment due to flood and they may become unemployed. As a result, every household might be affected financially. This will act as barrier to development of all people living in the area.
	River Erosion	The impact of climate change financially affects fish cultivator, fishermen, businessmen, day labor and artisans of different occupational groups due to river erosion.
	drought	Severe drought affects the crops like paddy, wheat, jute, vegetable and fruit is and to livestock sector due to lack of water. This effect directly affects on the livelihoods of the general people that can also be the cause of food insecurity.
	North Western	Vegetation, birds/animals, homestead, business institution, loom industries, and employment of the people can be disrupted almost all villages of all Unions under Kamarkhanda Upazila due to north western.
	Heavy Rainfall	Low land area, cultivable land, and loom industries etc may stagnant with water due to heavy rainfall which results day labor, businessmen, and loom worker to loss their employment. Even there are chances offinancial losses. It can create barrier to their lives and livelihoods.
Vegetation	Flood	Trees and vegetation can be died by flood water and as a result every animal of all Unions might face shortage of food.
	River Erosion	Vegetation can be extinct in the womb of the river by river erosion. It affects not only financially condition of the people but also on livelihoods.

Sector	Hazards	Description
	Drought	Trees can be died and spoiled by drought. As a result, environment can be affected. Similarly, people will be affected financially. Moreover, the growth of the trees may decrease due to lack of fresh watering to the nursery.
	North Wester	The total vegetation coverage of the area can be broken down resulting to environmental damage and It is associated people might be affected financially.
Infra-structure	Flood	Different infrastructures can be damaged partially or completely due to flood as a result of climate change. Hence, people might be deprived from the advantages of communication, education and health services.
	River Erosion	The regular river erosion breaks roads, schools, colleges, bridges, culverts, Kacha road roads; concrete roads and the infrastructures can be extinct in the womb of the river mainly due to climate change.
	North Wester	Different infrastructures like school, college, religious institution, homestead etc can be broken down in the Kamarkhandai Upazila due to northwester/ tornado.
	Heavy Rainfall	Water logging and disruption of communication may occur due to heavy rainfall that will create barriers to lives and livelihoods of the people of the Kamarkhanda Upazila.
Loom Industry	Flood	The off season flood due to climate change may cause extensive damage to the loom industries of the area and at the same time people who are engaged with this work including owners might be affected financially.
	Heavy Rainfall	The production of loom factories will be disrupted as a result of water logging due to heavy rainfall. Loom industry can also be inundated and businessmen, labor and owners might face financial loss.
	Cold wave	The production of loom industries will be disrupted in severe cold due to climate change.

Information Sources: FGD, KII and Group discussion.

Chapter Three

Disaster Risk Reduction (DRR)

3.1 Identification of Risk Factors

Why the Upazila is damaged by different identified hazards as per there immediate, intermediate and final reasons are highlighted in the table below:

Table-37: Description of Risk and stratified causes.

Description of Risks	Reasons		
	Immetiate	Intermediate	Final
<p>Flood</p> <p>If flood comes again like 1988 or 2007 then 2,300 acres of agricultural land out of 4,850 acres of Jamtoil Union with crops like Aman, jute, fruit is and vegetables can be affected extensively. As a result, 1,500 families depends on agriculture might be affected directly or indirectly. 2,200 acres of agricultural land out of 5,150 acres of Raydoulatur Union with crops like Aman, jute, fruit is and vegetables can be affected extensively. As a result, 1,200 families that depend on agriculture might be affected directly or indirectly. 1,905 acres of agricultural land out of 4,500 acres of Jhaoil Union with crops like Aman, jute, fruit is and vegetables can be affected extensively. As a result, 1,050 families depends on agriculture might be affected directly or indirectly. 1,810 acres of agricultural land out of 4,970 acres of Bhadroghat Union with crops like Aman, jute, fruit is and vegetables can be affected extensively. As a result, 1,100 families those depend on agriculture might be affected directly or indirectly</p> <p>If flood comes again like 1998 or 2007 in Kamarkhanda Upazila then 10 primary schools, 4 high school, 9 Madrashes, 8 mosques, 9 temples, 3 clinics, 2 shelters, 11 culverts, 2 bridges, 7 km Pacca road road, 21 kms Kacha road roads in Jamtoil Union might be damaged partialy or completely. 7 Primary schools, 5 high school, 5 Madrashes, 7 mosques, 6 temples, 2 clinics, 2 shelters, 12 culverts, 6 bridges, 7 km Pacca road road, 30 km Kacha road roads in Raydoulatur Union might be damaged partialy</p>	<p>Flood warnings do not arrive at right time</p> <p>Collapse of embankment in the upstream</p> <p>Heavy rainfall /inundation</p> <p>In absence of high road</p> <p>Don't have flood protection dams/ embankment(s)</p> <p>Don't have flood signal in advance</p> <p>Don't have plantations and grasses on both sides of the roads</p> <p>Bridges are not repairs and renovations on regular basis</p>	<p>Decrese of depth of the rivers</p> <p>Destruction of natural balance</p> <p>More trees are not planted</p> <p>Non existence of committee for maintenance of the roads</p> <p>Unplanned construction of the roads</p> <p>Inactive disaster management committee</p> <p>Deforestation</p> <p>Not to play active role by the DMC</p>	<p>Delay of implementation of plan</p> <p>Damage of the Ozone layer</p> <p>Weather & climate change</p> <p>Lack of proper planning</p> <p>No arrangement to repair roads and to prevent flood by governmentt or non goverment</p> <p>Climate change</p> <p>Lack of transperancy to implemment govt. plan</p> <p>Unplanned dam construction</p>

Description of Risks	Reasons		
	Immetiate	Intermediate	Final
or completely. 3 Primary schools, 2 high school, 9 Madrashas, 6 mosques, 2 temples, 2 clinics, 4 shelters, 10 culverts, 3 bridges, 6 km Pacca road road, 24 kms Kacha road roads in Jhaoil Union might be damaged partialy or completely. 5 Primary schools, 3 high school, 6 Madrashas, 7 mosques, 5 temples, 1 clinic, 2 shelters, 12 culverts, 5 bridges, 12 km Pacca road road, 26 kms Kacha road roads in Bhadroghat Union might be damaged partialy or completely.			
<p>Drought</p> <p>If drought occurs again like 2008 then 1,003 acres of agricultural land out of 4,850 acres in Jamtoil Union with crops like Aman, jute, Robi crops and vegetables can be affected extensively. As a result, 500 families depends on agriculture might be affected directly or indirectly. 1,250 acres of agricultural land out of 5,150 acres in Raydoulatur Union with crops like Aman, jute, Robi crops and vegetables can be affected extensively. As a result, 600 familes those depend on agriculture might be affected directly or indirectly. 700 acres of agricultural land out of 4,500 acres in Jhaoil Union with crops like Aman, jute, Robi crops and vegetables can be affected extensively. As a result, 900 families that depend on agriculture might be affected directly or indirectly. 1,102 acres of agricultural land out of 4,970 acres in Bhadroghat Union with crops like Aman, jute, Robi crops and vegetables can be affected extensively. As a result, 850 familes that depend on agriculture might be affected directly or indirectly.</p>	<p>Don't have deep tube-well</p> <p>Low depth of the pond</p> <p>Deforestation</p> <p>Don't have adequate shallow tube-well/ engine and electricity</p> <p>Lack of rain</p>	<p>Deforestation</p> <p>Dwindling ground water level</p> <p>Damage of environmental balance</p>	<p>Lack of arrangement of deep tube-wells by Water Development Board</p> <p>More trees are not being planted</p> <p>Climate change</p>
<p>North wester/strom/ tornado</p> <p>If north wester/strom attacks again like 2013 then 600 acres of agricultural land out of 4,850 acres in Jamtoil Union with crops like Aman, jute and vegetables can be affected extensively. As a result, 500 familes depends on agriculture might be affected directly or indirectly. 2000 acres of agricultural land out of 5,150 acres in Raydoulatur Union with crops like Aman, Jute and vegetables can be affected extensively. As a result, 570 families depends on agriculture might be affected directly or indirectly. 560 acres of agricultural land out of 4,500 acres in Jhaoil Union with crops like Aman, jute and vegetables can be affected extensively. As a result, 350 families depends on agriculture might be affected directly or indirectly. 450 acres of</p>	<p>Houses are on low lying areas</p> <p>Cutting of trees</p> <p>Do not plant adequate trees along the homestead</p> <p>Non arrival of the weather news in time</p> <p>Lack of pre-preparedness</p>	<p>Damage of environmental balance</p> <p>Non dissemination of weather news in time</p> <p>Don't have access to the nearest safe places</p>	<p>Negligence of Forest Department</p> <p>Lack of awareness</p> <p>Damage of ozone layer</p> <p>Reluctance of local weather office</p>

Description of Risks	Reasons		
	Immetiate	Intermediate	Final
<p>agricultural land out of 4970 acres in Bhadroghat Union with crops like Aman, jute and vegetables can be affected extensively. As a result, 410 families who are depend on agriculture might be affected directly or indirectly.</p> <p>If north wester/strom attacks again like 2013 then about 1,000 bighas forest trees, 90 bighas fruit is trees and 28 bighas medicinal trees might be affected extensively in Jamtoil Union. About 300 bighas forest trees, 150 bighas fruit is trees and 150 bighas medicinal trees might be affected extensively in Raydoulatpur Union. About 250 bighas forest trees, 200 bighas fruit is trees and 110 bighas medicinal trees might be affected extensively in Jhaoil Unon. About 360 bighas forest trees, 300 bighas fruit is trees and 100 bighas medicinal trees might be affected extensively in Bhadroghat Unon. As a result, family of these Unions might be financially affected.</p>			
<p>Heavy Rainfall If heavy rainfall falls occurs again like 2003 or 2004 in Kamarkhanda then 4 % people will be affected by cold-related fever, 3 % dysentery, 2 % typhoid, 3% virus bearer and 6 % infant child affected by pneumonia diseases out of 500,000 population in Jamtoil Union. 5% people affected by fever and caught, 2 % typhoid, 6% virus bearer and 5 % infant child affected by pneumonia diseases out of 430,000 population in Raydoulatpur Union. 9 % people affected by fever and caught, 2 % typhoid, 6% virus bearer and 5 % infant child affected by pneumonia diseases out of 450,000 populations in Jhaoil Union. 5 % people affected by fever and caught, 5 % typhoid, 6% virus bearer and 7 % infant child affected by pneumonia diseases out of 420,000 population in Bhadroghat Union. As a result, families of these Union might be financially affected.</p>	High rate of deforestation.	Sea level rise	Change of weather don't tree planting
<p>Cold Wave and Fog There are five main occupations of Kamarkhanda Upazila. Among them 67% agriculture, 5% fishing, 10% day labour, 15% small and medium</p>	Lack of awareness People do not pante more tree	Increasing imbalance of the environment	Lack transparency Do not pant more tree

Description of Risks	Reasons		
	Immetiate	Intermediate	Final
enterprise and 3% service holder. If the drought occurs again like 2008 in Kamarkhanda Upazila then 7 % of the total poulation might be affected by various diseases. 4,055 acres of agricultural land out of 19,470 acres with crops like Aman, jute, Robi crops, vegetables and guava garden can be affected extensively. Production of 1,495 loom factories might be reduced. As a result, 2,000 families of Upazila might incure financial loss.	Deforestation.	Negative change of temperature on earth	Climate Change
<p>River Erosion</p> <p>About 500 acres lands in Bhadroghat Union might be extinct in the womb of the river due to erosion. As a result, about 400 families of this Union might be directly or indirectly affected by affecting of Amon and Robi crops cultivation.</p> <p>If again the river erosion continues then 3 Primary schools, 2 High schools, 3 Madrashes, 2 mosques, 3 temples, 1 shelter, 6 culverts, 2 bridges, 4 km Pacca road road and 9 kms Kacha road roads in Bhadroghat Union might be damaged partialy or completely by river erosion.</p>	<p>Excessive rainfall</p> <p>Non existence of flood protection dam</p> <p>Broken dams at upstream</p> <p>Houses are near by the river</p> <p>Sandy soil</p>	<p>Cutting of trees at high rate</p> <p>Farakka Dam</p> <p>Unplanned construction of houses</p>	<p>Weather and climate change</p> <p>Decrease the depth of the river</p> <p>No tree plantation</p> <p>Change of river's direction</p>

3.2 Identify the Ways to Mitigate the Risk

Ways to reduce the identified risks in short-term, mid-term and long term are mentioned in the chart below:

Table-38: Description of Risk and possible ways to reduce.

Description of Risk	Possible ways to reducing the risk		
	Short term	Mid term	Long term
<p>Flood</p> <p>If flood comes again like 1988 or 2007 then 2,300 acres of agricultural land in Jamtoil Union, 2,200 acres of agricultural land in Raydoulatur Union 1,905 acres of agricultural land in Jhaoil Union and 1,810 acres of agricultural in Bhadroghat Union with crops like Aman, Jute, fruit is, vegetables and guava garden might be affected extensively.</p> <p>If flood comes again like 1988 or 2007 in Kamarkhanda Upazila then 310 pond in Jamtoil Union, 270 ponds in Raydoulatur Union, 329 ponds in Jhaoil Union and 220 ponds in Bhadroghat Union might be overflowed in flood water and cultivating fishes might be washed away. As a result, fishermen and related family can be affected highly.</p> <p>If flood comes again like 1988 or 2007 in Kamarkhanda Upazila then primary schools, high school, Madrashes, mosques, temples, clinics, shelters, culverts, bridges Pacca road road, kms Kacha road roads in every Union might be damaged partialy or completely.</p>	<p>Constructed houses with strong poles</p> <p>Replace of most vulnerable houses to concrete made</p> <p>Plantation of trees on the slopes of homestead</p> <p>Disseminate flood warning messages</p> <p>Not to cultivate just before flood season</p> <p>Plinth raising</p>	<p>Construction of flood protection dam</p> <p>Construction of sluice gate</p> <p>Use of improved seeds</p> <p>To collect appropriate seeds</p> <p>Plant adequate plantation around homestead</p> <p>To provide credit support for building house to the people</p>	<p>Provide training to people about the flood by the iniatives of government and non-government organization</p> <p>Plantation of tree</p> <p>Construction of flood sheltre</p> <p>construction of flood protection dams</p> <p>construction of sluice gates</p>
<p>Drought</p> <p>If drought occurs again like 2008 in Kamarkhanda Upazila then 1,003 acres of agricultural land in Jamtoil Union, 1,250 acres of agricultural land in Raydoulatur Union 700 acres of agricultural land in Jhaoil Union and 1,102 acres of agricultural in Bhadroghat Union with crops like Aman, Jute, fruit is, vegetables and guava garden might be affected extensively.</p> <p>If drought occurs again like 2008 in Kamarkhanda Upazila, 310 ponds in Jamtoil Union, 270 ponds in Raydoulatur Union, 329 ponds in Jhaoil Union and 220 ponds in Bhadroghat Union might be dry away and problem arises for fish cultivation.</p> <p>If drought occurs again like 2008 in Kamarkhanda Upazila, a lot of forest trees, fruits trees and medicinal trees as well as nursery might affected directly or indirectly.</p>	<p>Arrange sufficient shallow engine (TW) and adequate electricity</p> <p>Arrange facilities for irrigation to agricultural lands</p> <p>Provide irrigation to ponds</p>	<p>To dig ponds with deeper depth</p> <p>Excavation of canal through government initiatives</p> <p>Plant trees along the pond dyke.</p>	<p>Encourage people to plant more and more trees.</p> <p>Installation of deep tube-wells by government initiatives.</p>
<p>North wester/strom</p> <p>If north wester/strom strucks again like 2013 in Kamarkhanda Upazila then 600 acres of agricultural land in Jamtoil Union, 200 acres of agricultural land in Raydoulatur Union 560 acres of agricultural land in Jhaoil Union and 450 acres of agricultural in Bhadroghat Union with crops like Aman, Jute, fruit is, vegetables and guava garden might be affected extensively.</p> <p>If north wester/strom attacks again like 2013 in Kamarkhanda Upazila, a lot offorest trees, friult</p>	<p>Send message of northwester at right time</p> <p>Provide prediction of storm</p> <p>Build house with</p>	<p>Provide soft loans to the farmers</p> <p>Plant crops at appropriate time</p> <p>Provide necessary loan assistance for</p>	<p>Plant sufficent trees</p> <p>Provide appropriate training to create awareness among the people</p> <p>Plant adequate trees</p>

Description of Risk	Possible ways to reducing the risk		
	Short term	Mid term	Long term
is trees and medicinal trees as well as nursery might affected directly or indirectly. If north wester/strom attacks again like 2013in Kamarkhanda Upazila, Educational Institutions, Sanitation system, Bridge, culverts including other infrastructures might be damaged partialy or completely.	strong poles	constructing the house through public-private initiatives	around the homestead
Heavy Rainfall If again heavy rainfall falls like 2003 or 2004 in Kamarkhanda Upazila occurs again then 300 acres of agricultural land in Jamtoil Union, 210 acres of agricultural land in Raydoulatur Union, 201 acres of agricultural land in Jhaoil Union and 300 acres of agricultural in Bhadroghat Union with crops like Aman, Jute, fruit is, vegetables and guava garden might be affected extensively. If again heavy rainfall falls like 2003 or 2004 in Kamarkhanda Upazila, 1495 loom owner and 1,5000 loom labour families might affected directly or indirectly.	Cultivation of crops at proper season Introduce heavy rain tolerant crop cultivation Create huge employment opportunities by government initiatives Develop communication systems	Create water drainage facilities	Plantation of sufficient trees.
Cold wave and fog If cold wave and fog enhance like 2009 or 2013 in Kamarkhanda Upazila then people of every Union might be affected by cold related diseases. As a result they might be faced physical problem as well as financial. If cold wave and fog enhance like 2009 or 2013 in Kamarkhanda Upazila then 520 acres of agricultural land in Jamtoil Union, 1,005 acres of agricultural land in Raydoulatur Union, 408 acres of agricultural land in Jhaoil Union and 520 acres of agricultural in Bhadroghat Union with crops like Ropa, Jute, fruit is, winter vegetables, Robi crops and guava garden might be affected extensively.	Distribution of warm cloths Encourage to wear winter clothin	Awareness raising about the clod and fog	Plant more and more trees. Introducing fog tolerant crop cultivation
River Erosion About 500 acres land in Kamarkhanda Upazila might be extinct in the womb of the river for river erosion. As a result, about 400 families of this Union might be directly or indirectly affected by affecting of Amon and Robi crops cultivation	Plantation of trees on the river banks Construction of house maintaining a safe distance from the river Repairing of roads	Construction of roads in a planned way Plant adequate trees around homestead Provide credit support Plantatin of tress on both sides of reads roads	Re-excavating of rivers Constructuion of shelter Construction of erosion protection of dam

3.3 Development Plan of NGO

Table-39: Development plan of NGO

SL	NGO	Working on disaster	No. of Beneficiaries	Amount /Number		Duration
				Name of Assistance	Quantity	
1	BRAC	Social Empowerment Program	192	Training on Disaster	15,360	Running since 2008
2	ARCHES	Disaster Management Loan	33	Agriculture and Enterprise losen	10,150	2 years
3	NDP	Emergency Response	15,000	High Protien Biscuit, Rice, Pulse, Oil, Flatten Rice, Molasses, Candlae, Lighter	Dry food, Packet biscuit, rice-12kg, pulase-2kg, candle-2, lighter-2	During disaster
		Rebahilitation after flood	100	Housing, Medical Service and Road repairing		Afterb Disaster
		Disaster risk reduction	72	Provide Training for two volunteers from each ward	9 groups	Risk reduction
		Disaster Management Plan	Whole upazila	Assist UzDMC to prepare Disaster Management Plan	01	1 year

Information Sources: Md. Saiful Islam (01745-775580), FO, BRAC Office

3.4. Disaster Management Plan

Disaster management plan is to be done in four steps:

1. Disaster Preparedness
2. During disaster
3. Post-disaster and
4. Usual time/ at risk reduction.

Following table shows the details of disaster management plan.

3.4.1 Pre Disaster Preparedness:

Table-40: Pre-Disaster preparedness Plan

Sl.	Activity	Target	Budget (yearly)	Where will be taken place	Expected date of implementation	Who will do it and share			
						Upazila Administration %	Community %	UP %	NGO %
01	Ward or village level volunteer group formation (4 Unions x 9 wards x 2 persons per ward=72)	4 groups (72 person)	-	All wards level of whole upazila	February- March	-	-	- (UP will do it)	-
02	Identification of the place to disseminate warning message	36 spots	-	Ward and Village, level	February- March	-	-	- (UP will do it)	-
03	Develop system of flag sign to disseminate warning message during flood	01 no	8,000	Vulnerable site	June	50% (mainly UzDMC)	-	50% (UP will assist)	-
04	Development of plan to disseminate early warning message regarding flood or other hazard at ward level	4 for 4 unions	6,000	UP	February- March	100% (mainly UzDMC)	-	- (UP will assist)	-
05	Quick repairing of shelter	5	50,000	Shelters of most Vulnerable area	February- March	55%	5%	40%	0
06	Prepare mobile health team with equipments/logistics	4 teams	-	Upazila Level	February- March	- (with the assistance of Dpt. of Health)	-	-	-
07	Arrange muck drills	4 for 4 teams	20,000	UP, Pourashava	February- March	60%	5%	15%	20%
08	Arrange Training for Volunteers on disaster management and Primary treatment	72 persons in 4 groups	36,000	UP, Pourashava	February- March	55%	5%	10%	30%

09	Collect dry food and life savings preserve medicine and	Flatten rice- 4 MT, Molases- 1 MT, ORS- 3,000 packets, WPT-5,000 pcs etc	300,000	Upazila Level	February- April	50%	-	40%	10%
10	Provide training to school students on disaster management	56 schools	-	Schools	February-April	- (with the assistance of Dept of Edu)	-	-	-
11	Collection and save contact phone number of respective individual and representatives of institutions	UzDMC, UDMC, NGOs, and donors	-	Union and Upazila Parishad	February-April	-	-	-	-
12	Dissemination of emergency /warning message of disaster	36 ward	15,000	Each ward of Union	From beginning of disaster	40% (UzDMC)	10%	40% (UDMC)	10%
13	Fund rising for Disaster Management Plan (1 x upazila and 4 x unions = 5)	5	50,000	Upazila Parishad	All over the year (especially March-July)	100%	-	-	-

3.4.2. During disaster

Table-41: During Disaster preparedness Plan

Sl.	Activity	Target (1 year)	Budget (tk)	Where will be taken place	Expected date of implementation	Who will do it and share			
						Upazila Administration %	Community %	UP %	NGO %
01	Take immediate steps to take woman, child, ill and disabled person to the safe places/shelter	1,200	20,000	Shelters of most vulnerable areas	During onslaught of disaster	40%	10%	30%	20%
02	Promote people to go to shelter	1,240 families to 12 shelters	20,000	Nearest shelters	During onslaught of disaster	50%	-	50%	-
03	Rescue victim people and take initiative to take them shelters	300 persons	20,000	Most affected areas of upazila	During onslaught of disaster During onslaught of disaster	50%	10%	40%	-
04	Arrange Latrine facility and supply safe drinking water	1,000 families	25,000	Do	During disaster	40%	10%	30%	20%
05	Distribution of Dry Foods	2000 families	Purchased before	Do	During disaster	-	-	-	-

			disaster						
06	Ensure maintenance of sanitation facilities (latrine installation, maintenance etc)	20	50,000	Shelters, embankment and other places where mass people will take shelter	During disaster	50%	5%	15%	30%
07	Ensure maintenance of pure drinking water facilities (tube-well installation, maintenance etc)	20	50,000	Shelters, embankment and other places where mass people will take shelter	During disaster	75% (DPHE)	5%	5%	15%
08	Monitoring daily situation	Regular basis during disaster	-	Upazila Parishad	From beginning of disaster	-	-	-	-
09	Arrange emergency meeting for message sending of water level and weather forecasting	04	12,000	Upazila Parishad	During disaster	100%			
10	Arrange treatment facilities to injured people	200 persons	20,000	Government Health Complex	During disaster	90% (Health department)	-	5%	5%
11	Early recovery	1,000 families	50,000	Affected area	During disaster	40%	10%	40%	10%
12	Ensuring social security and maintain of law and order	As per required	5,000	Shelters, embankment and other places where mass people will take shelter	During disaster	40%	-	60%	-
13	Distribution of responsibility to the volunteer	72 volunteers	-	Affected area	During disaster	-	-	-	-
14	Sending Quick message	As per required	2,000	From upazila to various institution and union	During disaster	100%	-	-	-

15	Distribution of Emergency Relief (including GR and cash)	2,000 families	1,800,000	Affected families	During disaster	35%	05%	15%	40%
16	Keep movement facilities by local transport in road continuous. (maintenance of road)	10 most damaged road	100,000	Damaged Road	During disaster	70%	05%	25%	-
17	Send medical Team to affected area	4 teams	40,000		During disaster	50% (Health department)	10%	20%	20%
18	To take step to arrange and manage lighting (fuel/lamp/candle/lighter)	12 shelters	12,000	Shelters, embankment and other places where mass people will take shelter	During disaster	70%	05%	25%	-
19	Distribute responsibilities among UDMCs and monitoring it	4 UDMCs	-	Upazila Parishad	From beginning to end of disaster	-	-	-	-

3.4.3. After disaster Preparedness:

Table-42: Post Disaster preparedness Plan

Sl.	Activity	Target	Budget	Where/ place	Expected date of implementation	Who will do it and share			
						Upazila Administration %	Community %	UP %	NGO %
01	Start Rescue operation as soon as possible	4 unions	20,000	Most affected areas	After disaster period	40%	10%	30%	20%
02	Rescue injured people and provide Primary treatment as well as higher treatment if needed	150 person	30,000	Most affected area and Health complex	After disaster period	80% (of 50% health department)	-	10%	10%
03	Take action to bury dead body and remove dead cattle	10 death	10,000	Most affected areas	As an when required	40%	10%	30%	20%
04	Damage assessment within 3 days and submit requirements	4 unions	16,000	Most affected areas	After disaster period	100	-	-	-

05	Cleaning of debris	4 unions	15,000	Most affected areas	After disaster period	40%	10%	50%	-
06	Administrative re-establishment	As per require	-	Upazila Coordination Room	After disaster period	-	-	-	-
07	Stop credit and provide interest-free loan among the affected families	6,000 families	-	Most affected areas	After disaster period	30% (BRDB)	-	-	70%
08	Rehabilitation of affected families (housing)	800 HH	800,000	Most affected areas	After disaster period	30%	40%	25%	05%
09	Create provision for employment generation for poor and extreme poor	15,000 man-days	300,000	Most affected areas	After disaster period	30%	40%	25%	05%
10	Distribution of Agriculture tools and arrange training according to needs (seeds, fertilizers etc)	2,000 farmers	400,000	Most affected small and marginal farmers	After disaster period	75% (Agriculture department)	-	-	25%
11	Rapair and maintenance of Institutional infrastructure (6 schools, 5 mosques, 1 temples)	12 no	500,000	Affected areas	After disaster period	50% (LGED)	25%	25%	-
12	Repairing of Road	8 kms	800,000	Affected areas	After disaster period	60%	5%	35%	-
13	Repairing of culverts	15 No.	300,000	Affected areas	After disaster period	85% (LGED)	5%	35%	-
14	Repairing of Embankment	0.5 km	300,000	Affected areas	After disaster period	65% (LGED)	10%	25%	-
15	Treatment and rehabilitation of livestock	1,500 animals	30,000	Affected areas	After disaster period	75% (DoL)	5%	10%	10%
16	Rehabilitation of the small and marginal loom owners	500 loom owner	1,000,000	Most affected small and marginal fishermen	After disaster period	60% (Fisheries dept.)	15%	25%	-

3.4.4 Normal time/ risk reduction activities

Table-43: Normal time/ risk reduction Plan

Sl.	Activity	Target	Where/ place	Who will do it and share			
				Upazila %	Community %	UP %	NGO %
1.	Create public awareness on disaster	-	Whole Upazila	To be decided before the work start			
2.	To keep active volunteer groups	-	Every Union				
3.	Infrastructural develop in risky area	2 embankment/ dam	At risky place				
4.	Encourage to cultivate flood tolerable crops	8 meeting	Farmers of low lands area				
5.	Direction to responsible institution/department to set up tube-wells and latrine in clearing flood level	-	Responsible department				
6.	To publicity awareness for rising the bank of ponds.	-	All fish cultivators of Upazila				
7.	To advice for rising homestead in flood prone area	-	Low area				
8.	To manage winter cloths	5,000	Among the cold affected people				
9.	Formation of Shelter management committee	-	Upazila and Union base				
10.	Repair damaged bridge	52	-				
11.	Repair damaged bridge in Jamtoil Union	09	In front of Helal's tea stall of Borokura under Ward No. 02.				
12.			In front of Dr. Nazim's residence of Kura Udoypur village under Ward No. 02.				
13.			Beside Entaz's land of Char Kura under Ward No. 03.				
14.			Beside Entaz's land of Char Kura under Ward No. 03.				
15.			In front of Sakat Bapari's residence of Char Kura under Ward No. 03.				
16.			In front of Bablu Sikder's residence of Char Kura under Ward No. 03.				
17.			In front of Rashid Sikder's residence of Char Kura under Ward No. 03.				
18.			Beside Togor Sikder's land of Pestokura under Ward No. 03				

Sl.	Activity	Target	Where/ place	Who will do it and share			
				Upazila %	Community %	UP %	NGO %
19.	Repair damaged bridge in Raydoulatur Union	25	In front of Ahad Jamal's residence of Pestokura Kura under Ward No. 03				
20.			Beside Mongla Pramanik's land of Rosulpur under Ward No. 01				
21.			Beside Samsul Haque's land of Rosulpur under Ward No. 01				
22.			In front of Altaf Pramanik's residence under Ward No. 01				
23.			In front of Altaf Pramanik's residence under Ward No. 01				
24.			In front of Khoda Bux's residence under Ward No. 01				
25.			Beside Bodor Uddin's land under Ward No. 01				
26.			Beside Salam's land under Ward No. 01				
27.			Beside Nayeb's land under Ward No. 01				
28.			In front of Abdul Hai's residence under Ward No. 01				
29.			In front of Abul Pramanik's residence under Ward No. 01				
30.			Beside the Raydoulatur Dakshin Eidgah under Ward No. 08				
31.			In front of Abdul Hai's residence of Dholleshar under Ward No. 04				
32.			East of Raydoulatur Uttar Rail Line under Ward No. 09				
33.			In front of Raydoulatur Uttar Eidgah under Ward No. 09				
34.			South of Montu's residence of Raydoulatur Uttar under Ward No. 09				
35.			In front Barakandi Eidgah under Ward No. 02				
36.			In front of Alhaz Anower's residence of Barakandi under Ward No. 02				
37.			In front of Abdul Kuddus's residence of Barakandi under Ward No. 02				
38.			In front of Abul Hossain's residence of Barakandi under Ward No. 02				
39.			Beside the Rail Line of Barakandi under Ward No. 02				
40.			In front of Alhaz Abu Bakker Siddik's residence of Barakandi under Ward No. 02				
41.			In front of Alam's residence of Barakandi under Ward No. 02				
42.			In front of Master Monish's				

Sl.	Activity	Target	Where/ place	Who will do it and share			
				Upazila %	Community %	UP %	NGO %
			residence of Gopalpur under Ward No. 02				
43.			In front of Jahid Paramanik's residence of Sahympur under Ward No. 05				
44.			In front of Tojam Master's residence of Sahympur under Ward No. 05				
45.	Repair damaged bridge in Bhadroghat Union	06	Beside Aiyal Sheik,s residence of Bazar Bhadroghat under Ward No. 01				
46.			In front of Gohor Mondol's residence of Jhatibelai under Ward No. 09				
47.			Beside Kashem Sheik,s residence of Moddho Bhadroghat under Ward No. 04				
48.			Beside Hasan Munsii's residence of Moddho Bhadroghat under Ward No. 04				
49.			In front of Abul Mondol's Shop of Chairgati under Ward No. 03				
50.			Beside Chairgati Jame Mosque under Ward No. 03				
51.	Repair damaged bridge in Jhaoil Union	12	In front of Afaz Mondol's residence of Chala under Ward No. 04				
52.			In front of Dr. Sanower Hossain's residence of Chala under Ward No. 04				
53.			Beside Mojom Mondol's land of Chala under Ward No. 04				
54.			Beside Jhaoil Rail Line under Ward No. 04				
55.			In front of Mojid Msater's residence of Bharanga under Ward No. 05				
56.			Beside Titu Fokir's residence of Bagbari under Ward No. 07				
57.			Beside Julu's residence of Bagbari under Ward No. 07				
58.			Beside Dulal Sheikh's residence of Paikosha under Ward No. 09				
59.			Beside Belal Sheikh's residence of Paikosha under Ward No. 09				
60.			Beside Salam Sarker's residence of Paikosha under Ward No. 09				
61.			Beside Helal's shop of Teghori under Ward No. 08				
62.			Beside Surat Master's residence of Konabari under Ward No. 01				
63.	Repair damaged culverts in Jamtoil Union	15	In front of Sattar Pramanik's residence of Dhopakandi under Ward No. 07				

Sl.	Activity	Target	Where/ place	Who will do it and share			
				Upazila %	Community %	UP %	NGO %
64.			In front of Dr. Josna's residence of Alokdiar under Ward No. 08				
65.			Beside Sabu Poloce's land of Haluakandi under Ward No. 08				
66.			Beside Topu Dokander's residence of Alokdiar village under Ward No. 08				
67.			Alokdiar under under Ward No. 08				
68.			Beside Saiful Pramanik's land of Jamtoil under Ward No. 04				
69.			Beside Oporesh Saha's residence of Jamtoil under Ward No. 04				
70.			Beside Alom Pramanik residence of Jamtoil under Ward No. 04				
71.			Beside Yousuf Pramanik's residence of Jamtoil under Ward No. 04				
72.			In front of Osman Sheikh's residence of Kura Udoypur under Ward No. 02				
73.			Kura Udoypur under Ward No. 02				
74.			In front of Alim's Shop of Doshika under Ward No. 01				
75.			In front of Afsar Mondol's residence of Doshika under Ward No. 01				
76.			In front of Ajid Talukder's residence of Doshika under Ward No. 01				
77.			In front of Sayeed's residence of Choto Paukria under Ward No. 06				
78.			In front of Hatem Ali's residence of Choto Konrosuti under Ward No. 05				
79.	Repair damaged bridge in Raydoulatur Union	13	Beside Sanower TNT's land of Jamtoil under Ward No. 01				
80.			In front of Khokon Sheikh's residence of Haiderpur under Ward No. 05				
81.			In front of Akbir Ali's residence of Haiderpur under Ward No. 05				
82.			East of Nagor Dokander's residence of Shahbajpur under Ward No. 03				
83.			In front of Latif Khondaker's residence of Raydoulatur Daksin under Ward No. 08				
84.			In front of Altaf Dokander's residence under Ward No. 08				
85.			In front of Mokabber Pramanik's land under Ward No. 08				
86.			In front of Kamarkhanda Madrasha's land under Ward No.				

Sl.	Activity	Target	Where/ place	Who will do it and share			
				Upazila %	Community %	UP %	NGO %
			08				
87.			Near Simultola under Ward No. 08				
88.			In front of Kalu Bhuyan's residence under Ward No. 08				
89.			Kajipura under Ward No. 06				
90.			In front of Fokir Khondaker's residence of Chowbari under Ward No. 07				
91.			In front of Warez Khan's residence of Shaympur under Ward No. 05				
92.	Repair damaged culverts in Bhadroghat Union	09	Beside Abdul Khalek's residence of Bazar Bhadroghat under Ward No. 01				
93.			Beside Moni Khan's residence of Bazar Bhadroghat under Ward No. 01				
94.			Beside Bazar Bhadroghat Eidgah under Ward No. 01				
95.			Beside Abu Hanif's residence of Bazar Bhadroghat under Ward No. 01				
96.			Beside Yasin Sarke's residence of Nandina Kamalia under Ward No. 08				
97.			Beside Aychan Talukder's residence of Jhatibelai under Ward No. 09				
98.			Beside Abu Sayeed's residence of Moddho Bhadroghat under Ward No. 06				
99.			Beside Dhukura Grave yard of Moddhao Bhadroghat under Ward No. 06				
100			In front of Moni's residence of Kanchari Para under Ward No. 02				
101	Repair damaged culverts in Jhaoil Union	23	Beside Hamid msater's residence of Chala under Ward No. 04				
102			Beside Shahjahan Chairman's Land of Jhaoil under Ward No. 06				
103			Jhaoil under Ward No. 06				
104			Beside Bisnu Paul's residence of Jhaoil under Ward No. 06				
105			Beside Rail Line of Jhaoil under Ward No. 06				
106			Beside Rail Line of Jhaoil under Ward No. 06,				
107			Beside Buddhu Haji's residence of Jhaoil under Ward No. 06				
108			Besid Noychala Madrasha under Ward No. 05				
109			Besid Noychala Madrasha under Ward No. 05,				

Sl.	Activity	Target	Where/ place	Who will do it and share			
				Upazila %	Community %	UP %	NGO %
110			Beside Bhasha Sheikh's residence of Bharanga under Ward No. 05,				
111			Beside Altab's residence of Bharanga under Ward No. 05,				
112			Beside Yakub Master's residence of Bharanga under Ward No. 05,				
113			Beside Motin Shabeb's residence of Paikosha under Ward No. 09,				
114			Beside Shahjahan Sarder's residence of Paikosha under Ward No. 09,				
115			Beside Hukum Mondol's residence of Khamar Borodhul under Ward No. 02,				
116			Beside Mojid's residence of Khamar Borodhul under Ward No. 02,				
117			Beside Julmat Hossain Julu's residence of Bagbari under Ward No. 7				
118			Beside Bagbari Nurani Jame Mosque under Ward No. 07,				
119			Ward No. 07, Beside Balukol Uttarpara Jame Mosque under				
120			Beside Alhaz Abdul Hakim's residence of Bagbari under Ward No. 07,				
121			Beside Md. Chandu's residence of Bagbari under Ward No. 07,				
122			Beside Mamudakola Grave yeard under Ward No. 08,				
123			Beside Rahmat Amin's residence of char Borodhul under Ward No. 03				
124	Repair damaged roads	23.75 km Pacca and 52.75 km Kacha					
125	Repair damaged roads in Jamtoil Union	Toatal 62.5 km	4 km half Pacca road and half Kacha road from Women College up to Someshpur under Ward No.7				
126			5 km half Pacca road and half Kacha road from Tengrail up to Someshpur under Ward No.7				
127			3 km Pacca road from Tengrail Chowrastha up to Belkuchi Road. Under Ward No.7				
128			2 km half Pacca road and half Kacha road from Aynal Master's residence up to bridge beside Aynul's residence. Under Ward No.7				
129			0.25 km Pacca road from Jamtoil				

Sl.	Activity	Target	Where/ place	Who will do it and share			
				Upazila %	Community %	UP %	NGO %
			Rail Station up to Haider's shop under Ward No.4				
130			0.25 km Kacha road from Sutradhar Bari up to Khosal Miar Bari under Ward No.4				
131			01 km Pacca road from Gabtala up to Chairman Bari under Ward No.4				
132			0.25 km Kacha road from Mudi para Vanga up to Afzal's residence Ward No.4				
133			2 km Kacha road from Grameen Bank up to River Isamoti under Ward No.4				
134			01 km Pacca road from Haji Korob Ali College up to Dulal's shop under Ward No.4				
135			1 km Kacha road from Jatin Pramanik's residence up to Beel under Ward No.4				
136			0.2 km Kacha road from Gandhi Shaha's residence up to Sutradhar's residence under Ward No.4				
137			0.3 km Kacha road from Hannan's residence up to Kala Sheik's residence under Ward No.4				
138			0.2 km Kacha road from Yousuf's residence up to Ali's residence Ward No.4				
139			0.4 km Pacca road from Warehouse Mor up to Railgate Mor under Ward No.4				
140			0.1 km Kacha road from Lokman's residence up to Babulal's residence Ward No.4				
141			0.1 km Pacca road from Haji Mosque up to Altaf's residence under Ward No.4				
142			3 km half Pacca road and half Kacha road from Kamarkhanda Pacca road road up to Golam's residence under Ward No.3				
143			3 km Kacha road from Dorbesh mor up to Pestuk Kura under Ward No.3				
144			0.1 km Kacha road from Liakot's residence up to Golam Mostofa's residence under Ward No.3				
145			0.25 km Kacha road from Azam Molla's residence up to Bablu Sarker's residence under Ward No.3				
146			0.30 km Kacha road from				

Sl.	Activity	Target	Where/ place	Who will do it and share			
				Upazila %	Community %	UP %	NGO %
			Rainesance Club up to Golam Sukkur's residence under Ward No.3				
147			1 km Kacha road from Char Kura Jame Mosque up to Anto Kura Notun Bazar under Ward No.				
148			0.05 km Kacha road from School Para up to Govenmenr Halot under Ward No.3				
149			0.05 km Kacha road from Harun Sarker's residence up to Mojid Molla's residence under Ward No.3				
150			0.05 km Kacha road from Safat's residence up to Amjad's residence under Ward No.3				
151			1.25 km Kacha road from Pascim para Aziz's residence up to Daksin Chara under Ward No.3				
152			2 km Kacha road from Jinna's residence up to Kandu Sarker's residence under 2 no Ward.				
153			2 km Kacha road from Akanda's residence up to Grave yeard under Ward No.2				
154			0.50 km Kacha road from Helal's Tea stall up to Kura Jame Mosque under Ward No.2				
155			5 km Pacca road and Kacha road from Kamarkhanda Health Complex up to Biara Mosque under Ward No.2				
156			1.50 km Kacha road from Borokura Moddhopara Eidgah to Razzak Mondol'a residence under Ward No.2				
157			1 km Kacha road from Alokdiar Pacca road road up to Tengrail under Ward No.8				
158			0.2 km Kacha road from Tengrail Grave Yard up to Miznur's residence under Ward No.8				
159			1 km Kacha road from Alokdiar Gabtala up to Railline under Ward No.8				
160			1 km Kacha road from Halua Kandi Grave Yard up to Railline under Ward No.8				
161			1.50 km Kacha road from Halua Kandi Pacca road road up to Eidgah under Ward No.8				
162			0.75 km Kacha road from Jamtoil Rail Dhala up to Halua Kandi Rail line under Ward No.8				

Sl.	Activity	Target	Where/ place	Who will do it and share			
				Upazila %	Community %	UP %	NGO %
163			0.5 km Kacha road from Doshika Sclool up to Chand Member's residence under Ward No.1				
164			0.5 km Kacha road from Mojammel's residence up to Ali Member's residence under Ward No.				
165			1.5 km Kacha road from Dhochapka Pacca road road up to Domdoma Shahbajpur under Ward No.1				
166			1 km Kacha road from Mojammel's residence up to Doshika Sclool under Ward No.1				
167			0.1 km Kacha road from Sahfi's residence up to Pacca road road beside Mosque under Ward No.1				
168			2.5 km Pacca road from Kornosuti mor up to Dhummajhi's residence under Ward No.1				
169			0.50 km Kacha road from Saman's residence up to Ak aam gachtala Bridge under Ward No.				
170			1.50 km Pacca road from Kamarkhanda Hat up to Pakuria Bazar under Ward No. 6				
171			1.5 km Kacha road from Char Borodhul Madrasha up to Josna's residence under Ward No.6				
172			2 km Kacha road from Pakurai Bazar up to Haluakandi Playground under Ward No.6				
173			3 km Kacha road from Krisnodiar East edge up to Char Kamarkhanda Pacca road Road under Ward No.6				
174			1 km Kacha road from Choto Pakuria Pacca road road up to Khoka Mia's residence under Ward No.6				
175			3.5 km Kacha road from Alo's residence up to Char Primary School under Ward No.6				
176			1 km Kacha road from Khalis's residence up to Moslim's residence under Ward No.6				
177			3 km Kacha road from Boro Pakuria Bazar up to Eidgah under Ward No.6				
178			0.75 km Kacha road from Ajid Talukder's residence of Vayar Char up to Shahjahan Talukder's residence under Ward No.9				

Sl.	Activity	Target	Where/ place	Who will do it and share			
				Upazila %	Community %	UP %	NGO %
179			0.40 km Kacha road from Islam Sarker's residence up of Vayar Char Jame Mosque under Ward No.9				
180			1.50 km Kacha road from Guni's residence of Vayar Char up to Azahar Talukder,s residence of Nandina Modhu under Ward No.9				
181			1.25 km Kacha road from Juran Talukder's residence up to Nandina Modhu high school under Ward No.9				
182			2 km Kacha road Nandina modhu up to Moshura of Nondon Sarker under Ward No. 9				
183			0.50 km Kacha road from Jatila Mosque up to Choto Nandina Jame Mosque under Ward No.9				
184			1 km Pacca road from Nandina modhu Orphanage up to Hatem Sarker's residence under Ward No. 9				
185			0.75 km Kacha road from Nandina Modhu Amtala up to Char Jaila Bridge under Ward No. 9				
186			1.50 km Kacha road from Hakim's residence up of Barakandi Rail Dhala under Ward No. 9				
187			1.5 km Pacca road from Kornosuti Bottala to Shahbajpur border under Ward No. 9				
188	Repair damaged roads in Raydoulatur Union	10.5 km Pacca road and 94.95 km Kacha road	1.5 km Kacha road from Rosul Pur Bazar up to Railtala				
189			0.2 km Kacha road from Rosul Pur Bazar up to Dulal member's residence under Ward No. 1				
190			2 km Kacha road from Golbar's residence up to Raydoulatur Pacca road road under Ward No. 1				
191			1.25 km Kacha road from Kata bottala up to Moni Master's residence under Ward No. 1				
192			0.25 km Kacha road from Bottesshar paul's residence up to Humayan Mondol's residence under Ward No. 1				
193			0.50 km Kacha road from Akbor's residence up to Altab's residence under Ward No. 1				
194			0.30 km Kacha road from Bottesshar paul's residence up to Bareek Sarker's residence under Ward No. 1				

Sl.	Activity	Target	Where/ place	Who will do it and share			
				Upazila %	Community %	UP %	NGO %
195			0.70 km Kacha road from Fazal Molla's residence up to Bazar under Ward No. 1				
196			1.50 km Pacca road from Rosulpur up to Jotibari under Ward No. 1				
197			0.50 km Kacha road from Bhuyan Bari Jame Mosque up to Hannan Sarker's residence under Ward No. 1				
198			1 km Kacha road from Haydarpur Tin Matha up To Primary School under Ward No. 5				
199			0.50 km Kacha road from Sarker Bari to Jamtoil road under Ward No. 5				
200			0.50 km Kacha road from Haydarpur Primary School up to Salam's residence under Ward No. 5				
201			2.50 km Kacha road from Musa's pond up to the River Hura Sagor under Ward No. 5				
202			0.75 km Kacha road from Shaympur Central Mosque up to Chandali Mor under Ward No. 5				
203			1.50 km Kacha road from Shahbajpur Pacca road road up to Char Shahbajpur Atom Member's residence under Ward No. 3				
204			0.50 km Kacha road from Nobi's residence up to Bisakha's residence under Ward No. 3				
205			0.70 km Kacha road from Shahbajpur Pacca road road up to Jamal's residence under Ward No. 3				
206			0.50 km Kacha road from Shahbajpur Pacca road road to Abul's residence under Ward No. 3				
207			0.50 km Kacha road from Khoka's residence road up to Nuru's residence under Ward No. 3				
208			1 km Kacha road from Azad's residence road up to Kobad's residence under Ward No. 3				
209			3 km Pacca road from start of Shahbajpur up to border of Ullapara Upazila under Ward No. 3				
210			2 km Kacha road from Lutfor BDR's residence road up to Vhuyan's residence under Ward No. 8				
211			2.5 km Kacha road from Mostahar's residence road up to Sobuj				

Sl.	Activity	Target	Where/ place	Who will do it and share			
				Upazila %	Community %	UP %	NGO %
			member's residence under Ward No. 8				
212			2.25 km Kacha road from Bolrampur Hatkhola up to Kodomtala under Ward No. 8				
213			0.75 km Kacha road from Fozol's residence up to Biswas bari Eidgah under Ward No. 8				
214			1 km Kacha road from Tazur para Pacca road road to Hafijia Madrasha under Ward No 4				
215			0.40 km Kacha road from Moznu BDR's residence up to Rail Line under Ward No.				
216			1.50 km Kacha road from Dholessnar taltala up to Thakurjheepara under Ward No.4				
217			0.5 km Kacha road from Mofol's residence road up to Lokman Sarker's residence under Ward No. 6				
218			0.50 km Kacha road from Khoka Mondol's residence up to Grave yard under Ward No. 9				
219			2 km Pacca road from Raydoulatur Uttar Hatkhola up to Pathanpara Chowrastha under Ward No. 9				
220			1.5 km Pacca road from Raydoulatur Uttar Hatkhola up to Chowrastha Mostofa BDR's residence under Ward No. 9				
221			Krishnochura up to Shel Borishal grave yard under Ward No.7				
222			1 km Pacca road from Chowrastha Primary School up to Mostofa BDR's residence under Ward No. 7				
223			1 km Pacca road from Chowrastha main Pacca road road up to Baniagati Grave yard under Ward No. 7				
224			.50 km Kacha road from Chokura para up to Islamia High school under Ward No. 7				
225			.25 km Kacha road from Chowrastha main Pacca road road up to Community Clinic Grave yard under Ward No. 7				
226			0.25 km Kacha road from Chowbari Paschimpara Pacca road road up to Rashid's residence under Ward No. 7				
227			2 km Kacha road from Chowbari				

Sl.	Activity	Target	Where/ place	Who will do it and share			
				Upazila %	Community %	UP %	NGO %
			Paschimpara Pacca road road up to Rosulpur under Ward No. 7				
228			0.50 km Kacha road from Chowbari Keramot's shop up to Napit bari under Ward No.				
229			0.75 km Kacha road from Shamim's residence up to Amanot's residence under Ward No. 7				
230			1 km Kacha road from Chowbari Purbapara Gonji Sarker's residence up to Motuz's Mondol's residence under Ward No. 7				
231			1 km Kacha road from Barakandi Bashntala up to Gopalpur Primary School under Ward No. 2				
232			2 km Kacha road from Koyelgati Raitala up to Border of Pathanpara under Ward No. 2				
233			1.5 km Kacha road from Gopalpur Kelatala up to Pacca road road to Gopalpur Primary School under Ward No. 2				
234	Repair damaged roads in Bhadroghat Union	23.5 km Pacca road and 34.2 km Kacha road	3 km Pacca road from Bhadroghat Kalinja bridge up to Azad Chairman's residence under Ward No. 1				
235			1 km Kacha road from Borodhul Hatkhola up to Komor's residence under Ward No. 3				
236			1 km Kacha road from Monjil's shop up to Samad's master's residence under Ward No. 3				
237			1.5 km Kacha road from Konabari Sutradar Bari up to Khamar Paikosha village under Ward No. 1				
238			2 km Kacha road from Konabari Suraj Master's residence up to Osman sheikh's residence under Ward No. 1				

Chapter Four

Emergency Response

4.1 Emergency Operation Centre (EOC)

Emergency Operation Centre provides effective response and coordination mechanism at any time to any disaster. It remains active 24 hours during emergency and collects data, monitoring, assessment, displays and resource management during emergency period. Emergency Operation Centre (EOC) consists of one operation room, one control room and a communication room.

4.1.1 Emergency Control Room Operation:

Table-44: Responsible person for Emergency Operation room

Sl	Name	Designation	Mobile
1.	Md. Riaz Uddin Upazila Agriculture Officer	Convener	01715-587598
2.	Md. Abdus Samad Upazila Live Stock Office	Member	01712-274942
3.	Md. Jasim Uddin PIO, Kamarkhanda Upazila	Member Secretary	01719-987497

Responsible person for managing Emergency Control Room:

Table-45: Responsible person for Managing Emergency Operation room

Sl	Name	Designation	Mobile
1.	Md. Arifur Rahman Upazila Inter-mediate Education Officer	Convener	01712-133260
2.	Md. Jahangir Alam Technician, Kamarkhanda Upazila	Member	01713-261812
3.	Md. Jasim Uddin PIO Kamarkhanda Upazila	Member Secretary	01719-987497

Responsible person for managing Communication Room:

Table-46: Responsible person for Communication room

Sl	Name	Designation	Mobile
1.	Md. Anower Sadat Upazila Agriculture Extension Officer	Convener	01712-481482
2.	Md. Mehedi Hasan Confidential Branch Assistant	Member	01724-025970
3.	Md. Jasim Uddin PIO Kamarkhanda Upazila	Member Secretary	01719-987497

Responsibilities of Emergency Control Room Management Committee

1. Just after disaster or during disaster period concern Upazila has to set up emergency control room. At the same time presence of at least 3-4 volunteers and police officers need to ensure in roster or by turn.
2. The overall responsibility of control room will be bestowed upon on Responsible Officials of the Upazila. In three groups at least 3 volunteers will perform their duties in turn for 24 hours of day and night.

3. Keep continuous communication with the district.
4. There will be a register book in the control room. In the register name of the duty staff, what are the messages received during the time, and what are the news sent to where or to which person should be noted.
5. A map of the Upazila should be hanged on the wall of the control room showing the direction of different Unions, roads, canals and embankments. Comparatively more affected/damaged area(s) need to be identified after the disaster period.
6. To facilitate the duty in the Control Room charger light, torch light, gum boots, life jackets, batteries, rain coats, etc and other essentials that are very important to stock.

4.2 Emergency Plan during hazard

Table-47: Emergency Plan during Disaster

SI	Activity	Target	When to do	Who will do	Whose assistance	How	Contract no
1.	Emergency Control Room Management	3	Before disaster declaration/just getting alert message	Control Room Management Committee	UzDMC/ Thana /NGO	Opening Control Room and operate it in 24 hours roster	01712-133260
2.	Prepare volunteers	4 teams	Just getting the forecast of disaster	Member Secretary, UzDMC	Chairman, UDMC	Distribute responsibilities in different affected areas	01719-987497
3.	Disseminate/ broadcasting the alert	4	Just getting the forecast of disaster	Control Room/UDMC	UP member	Meeting and miking	01712-133260
4.	Keep ready boat/ car/ van	20	Just getting the forecast of disaster	DRRO	Contact Room Management Committee	Contact with the owner of boat and car/vehicle	01712-481482
5.	Moved people and livestock to safe place from vulnerable area	2000	Just getting the forecast of disaster	Upazila Agriculture Office	UP member and volunteer team	Providing responsibilities to UDMC and volunteers	01715-587598
6.	Rescue work	500	Just getting the forecast of disaster and during disaster	PIO	UP member and volunteer team	Using the rescue material by team	01719987497
7.	Contact with potential relief providing organizations	10	Just getting the forecast of disaster and during disaster	Chairman, UzDMC	GoB and NGO	Trough communication	01711-040668
8.	Coordination of relief	4	During relief distribution	UNO	Members of UzDMC	Through meeting	01720-507776

SI	Activity	Target	When to do	Who will do	Whose assistance	How	Contract no
	activity						
9.	Collect and distribution of dry food and life saving medicines	25MT	During response	Upazila Social Welfare Officer	Emergency livelihood assistant committee	More affected and vulnerable family	01716-855055
10.	Provide primary treatment and health service	500 person	During disaster and rehabilitation	UHFPO	Health Protection Committee	Provide health service in shelter through formation of medical team	01712-738794
11.	Burial of dead body/ management	10	Within and after disaster	Upazila Engineer	Cleaning debris committee	Through volunteer	01718-286722
12.	Supply of drinking water	20 places	During response	Assistant Engineer	DPHE/NGO	Installing water plant/ TW in shelters	-
13.	Ensure livestock treatment and food/ fodder	200	During response	Upazila livestock Officer	Livestock Office and NGO	Supply fodder to livestock shelter	01712-274942
14.	Install temporary sanitary latrines	100	During response	Sub-Assistant Engineer	DPHE	Installing temporary latrines in the shelter	-
15.	Ensure security for women, Children, elderly and disabled in the shelter centre	20 shelters	During and after response	Female Vice-Chairman	Security Committee and Volunteer Committee	Through volunteers	01711-578070

Instructions to Implement the Emergency Plan

4.2.1 Prepare the Volunteers

- Formation of ward-based volunteers group by the leadership of UP members
- Spread /dissemination of information and warning messages in villages through volunteers
- Organize training to the member volunteers group on their different duties like-signal, rescue, remove, evacuation, management of shelter and disaster risk reduction, etc.

4.2.2 Disseminating/Broadcasting the alert

- Each UP member will ensure the dissemination of warning/alert/signal to each household of his/her own area.
- Arrangement and keep miking at least 1 hr in every hour until the radio and television continue the announcement of 5 No. warning. In case of great danger, signal broadcast in the radio and television, miking and bell of school-Madrasha have to be ringed in continuous way.

4.2.3 People rescue measures

- Rescue/ removal of people from vulnerable area to safe shelter by disseminating messages through radio and television. UP member of each ward will start the rescue work with the help of volunteers while spreading the messages.
- Miking should be started to take shelter in safe places immediately after the hoisting of the signal number 8 and the volunteer should start to motivate people by visiting each household to take shelter. Remove/ rescue should be done if required. The volunteers will also inform to the people which shelter centre they will go.

4.2.4 Rescue and Primary Treatment

- To look after the people of the most vulnerable area responsibility to be given to confirmed Upazila Disaster Management Committee (UzDMC) members.
- A permanent fund needs to be created for managing the rescue operation with the supervision of Upazila Disaster Management Committee (UzDMC).
- Establish and manage temporary health camp
- Send sick people, elderly, children and pregnant women those who are staying at the shelter to hospitals on an emergency basis.
- All UP members will be responsible to burial of dead bodies and dead livestock in respective ward with the assistance of volunteers.

4.2.5 Shelter Maintenance

- At the beginning of the season of disaster necessary repair and maintenance of shelter have to be done to keep it useful.
- Identification of specific safe places or shelter where they can take shelter during emergency.
- Ensure the overall safety and security of women, children and disabled during disaster (shelter or other sheltered places)
- Ensure the supply of safe drinking water and other necessary services in the shelters.
- To assist general people in moving their necessary resources (like livestock, poultry and emergency foods etc) to safe places.

4.2.6 Engine boat ready

- Upazila Disaster Management Committee (UDMC) will accounts how many engine boats are there in the Upazila and how many or which boats can be used during emergency.
- Boat owners will assist them in this work
- Emergency control room will store contact number of boat owners and sellers

4.2.7 Damage and need damage and reporting

- SOS Form have to be sent within 24 hours after the disaster and D-Form have to be sent to the UP Chairman no later than 7 days of disaster.

- UP Chairman through UP Secretary combining the reports of all Wards have to send to the Chairmen of Upazila Disaster Management Committee within the next 12 hours.

4.2.8 Coordinator of relief activity

- Union Parishad Chairmen will coordinate the activities of different relief and rehabilitation support team.
- Quantity and items of relief or rehabilitation materials/goods brought by relief distributing team come from outside have to be listed in a register. The team has to inform to the Control Room where they will carry out relief operation.
- Union Disaster Management Committee (UDMC) will decide the Union wise amount of relief on the basis of vulnerability and damages and will disseminate the amount / number of that relief supports among the people of each ward.

4.2.9 Collect and saving of dry food and life saving medicines

- For instant distribution dry food such as flattened rice, puffed rice etc. have to be collected from the local market.
- Rice, pulses, flour, oil and other materials and iron sheets, hooks etc as house/building construction materials have to be collected from the local market.
- Make a list of necessary medicine with the help of Health assistants and family welfare assistants at Union level and should collect the listed medicine from local market.
- Union Chairmen will responsible for the coordination and arrangement of necessary vehicles like rickshaw, taxi and others for transportation of relief goods and relief workers.

4.2.10 Treatment/Vaccination of livestock

- Considering the situation necessary medicine has to be collected from Upazila Livestock Hospital and preserved at UP Complex during disaster.
- To provide necessary training on livestock treatment to the Union Disaster Management Committee members.
- If necessary, include experienced persons with the work of livestock treatment during hazard.

4.2.12 Arrange Mock drill

- To arrange mock drill regarding warnings / forecasts, broadcast, remove rescue and Primary relief operations.
- To conduct exercise in tornado / flood prone areas.
- Arrange mock drill regarding different issues of disaster at the community in the beginning of April and September every year to examine the preparedness.
- In the mock drill emphasis should be give to the rescue of sick, disable, children and pregnant women to shelter.
- The mock drill program has to be arranged at the vulnerable villages to disaster instead of UP office.

4.2.13 Emergency Control Room Management

- After the occurrence of the disaster emergency control room has to be set up in Upazila Parishad. The presence of at least 3-4 volunteers and members of village police have to ensure by turns rooster duty.
- Member Secretary and responsible persons will be in charge of the control room. At least 3 persons in each team and at least 3 teams of volunteer group will carry out duties by roster /turns of the control room. Member Secretary will continuously supervise and monitor the activities.

4.2.14 Shelter /Safe Places

- Places that do not submerge during flood and away from river erosion can be used as shelter.
- The specific shelters, local schools, colleges, public and private institutions, high roads, dams may be used as shelter.

4.3 Description of the Upazila's Safe Places

School/College/Govt./Non-Govt. Institution cum Shelter

Table-48: List of School/College/Govt./Non-Govt. Institution cum Shelter and their description and capacity

Union	SL	Shelter/Safe Places	Total Area (decimal)	Description of Shelter/Safe Places	Capacity
Jamtoil	1.	Doshika Govt. Primary School	51	Good condition, this school was established in 1942. A two-storied building is under construction and an one-storied building with a tube-well and a latrine.	30 families
	2.	Doshika Family Welfare Centre	30	Very good condition, it was established in 2004. It is two-storied building with two tube-wells and two latrines adjacent to Doshika Primary School.	20 families
	3.	Kura Udoypur Govt. Primary School	100	Good condition, this school was established in 1945 and re-constructed in 2009. There are a two-storied building and a tin-shed with a tube-well and two latrines where there is no electricity connection.	25 families
	4.	Char Kura Govt. Primary School	53	Good condition, this school was established in 1921 and re-constructed in 2009. There are a two-storied building and a tin-shed with a tube-well and two latrines where there is no electricity connection. It is located 2 km north of Anto-kura Bazar.	25 families
	5.	Pestok Kura Govt. Primary School	33	Good condition, this school was established in 1990. There are a two-storied building and a tin-shed with a tube-well and two latrines where there is no electricity connection.	25 families
	6.	Haji Korab Ali Degree College	523	Very good condition, this college was established in 1970 and re-constructed in 1986. Total 30 buildings including a two-storied with a tube-well and twenty latrines.	120 families
	7.	Jamtai Dhopa Kandi Multi-purpose High School	193	Good condition, this school was established in 1957 and re-constructed in 2009. There are a two-storied building and five one-storied building with two tube-wells and five latrines. It is located to the east side of Jamtoil Railway Station.	30 families
	8.	Jamtoil Dhopa Kandi Pilot High School	109	Good condition, this school was established in 1979 and re-constructed in 2006. There are a three-storied building, a two-storied building, an one-storied building and three tin-sheds with three tube-wells and fourteen latrines. It is located east side of Jamtoil Railway Station.	150 families
	9.	Nasreen Wajed Women Degree College	200	Good condition, this college was established in 1995 and re-constructed in 2002. There are a two-storied building, a half-wall tin-shed building and two tin-sheds with a tube-wells and four latrines. It is located beside Sirajgnaj-Kamarkhanda Link road the north of Jamtoil	60 families

Union	SL	Shelter/Safe Places	Total Area (decimal)	Description of Shelter/Safe Places	Capacity
Raydoulatur				Railway Station.	
	10.	Jamtoil Dhopa Kandi Govt. Primary School	40	Good condition, this school was established in 1953 and re-constructed in 2006-2007. There are a tin-shed building and two tin-sheds with a tube-well and three latrines including two inactive. It is located to the east of Jamtoil Railway Station.	25 families
	11.	Jamtoil Model Govt. Primary School	74	Good condition, this school was established in 1957 and re-constructed in 2011-2012 financial year. There are a two-storied building and two tin-sheds with a tube-well and six latrines including an inactive latrine. It is located to the south-west of Kamarkhanda Upazila.	30 families
	12.	Char Tengrail Govt. Primary School	100	Very good condition, this school was established in 1970. There are four two-storied building and four one-storied building with two tube-wells and three latrines. It is located beside the Char Tengrail Road.	100 families
	13.	Majhi Tengrai Govt. Primary School	15	Good condition, this school was established in 1983 and re-constructed in 2011-2012. There is a building with a tube-well and two latrines.	25 families
	14.	Mofiz Uddin Memorial High School	150	Very good condition, this school was established in 2001. There are a two-storied building and two tin-sheds with a tube-well and eight latrines.	50 families
	15.	Haluakandi Govt. Primary School	65	Good condition, this school was established in 2004-05. There are a two-storied building, a one-storied building and two tin-sheds with three tube-wells and five latrines.	30 families
	16.	Alokdiar Govt. Primary School	12	Good condition, this school was established in 1999-2000. There are a two-storied building, a one-storied building and two tin-sheds with no tube-well but three latrines.	25 families
	17.	Boro Pakuria Govt. Primary School	40	Good condition, this school was established in 1972. There are a two - storied building and a one-storied building with a tube-well and a latrine.	25 families
	18.	Kornosuti Govt. Primary School	54	Very good condition, this school was established in 1945 and re-constructed in 2004-2005. There are a two-storied building, a tin-sheds building and half-wall tin-shed building with three tube-wells including an inactive and three latrines. It is located to the south beside Kamarkhanda-Ullapara Road.	80 families
	19.	Kamarkhanda Senior Fazil Madrasha	47	This Madrasha was established in 1906 and re-constructed in 1968, 1984 and 1994. There are a two-storied building and a one-storied building with two tube-wells and four latrines. It is located to the west Kamarkhanda Hat and east of Police Station.	100 families
	20.	Nandina Modhu Govt.	33	This school was established in 1927 and re-constructed in 2006-2007.	25 families

Union	SL	Shelter/Safe Places	Total Area (decimal)	Description of Shelter/Safe Places	Capacity
		Primary School		There are a two-storied building with a tube-well and three latrines. It is located beside the Nandina Modhu Jame Mosque.	
	21.	Rosulpur Govt. Primary School	34	Good condition, this school was established in 1906 and re-constructed in 1968, 1984 and 1994 and another in 2013-14. There are two two-storied buildings, a one-storied building and a tin-shed with two tube-wells and four latrines. It is located to the west of Kamarkhanda Hat and east of Pollice Station.	30 families
	22.	Rosulpur Kalibari Govt. Primary School	55	Very good condition, this school was reconstructed in 2008. There are a two-storied building with a tube-well and two latrines. It is located south of Rosulpur Bazar.	30 families
	23.	Rosulpur High School	100	Not so good condition, this school was reconstructed in 1999-2000. It is situated above flood level. There is one-storied-building and three tin-sheds with a tube-well and four latrines. It is located beside the Rosulpur Bazar.	10 families
	24.	Barakandi Govt. Primary School	33	Good condition, this school was established in 1911 and re-constructed in 2006-2007. There are a two-storied building, a one-storied bulding and an inactive tin-shed with a tube-well and two latrines. It is located beside the Rail line of Barakandi.	30 families
	25.	Gopalpur Govt. Primary School	14	Good condition, this school was established in 1929 and re-constructed in 1992-1993 and another in 2010-2011. There are two one-storied bulding with three tube-wells and two latrines. It is located south of Bashntala Bazar.	50 families
	26.	Shahbajpur Govt. Primary School	54	Good condition, this school was established in 1942 and re-constructed in 2006-2007. There are a two-storied bulding and a tin-shed with an inactive tube-well and two latrines including an inactive one. It is located adjacent to Shahbajpur Bot Tola.	25 families
	27.	Shahbajpur Govt. Primary School	33	Good condition, this school was established in 1974 and re-constructed in 2001. There is a two-storied bulding with two tube-wells and two latrines.	30 families
	28.	Jotibari Govt. Primary School	34	A two-storied bulding is under construction. In future it will be used as Shelter. There are two tube-wells and two latrines. It is located south of Panchagram Madrasha beside the Jamtoil-Ullapara Road	30 families
	29.	Dholleshar Govt. Primary School	58	Very good condition, this school was established in 2004-2005. There are a one-storied bulding and a tin-shed with a tube-well and two latrines. It is located 300 yards east from Taltola.	25 families
	30.	Thakurjhipara Govt.Primary School	40	Very good condition, this school was established in 2011-2012. There are two one-storied bulding with two tube-wells and two latrines.	25 families

Union	SL	Shelter/Safe Places	Total Area (decimal)	Description of Shelter/Safe Places	Capacity
	31.	Shaympur Govt. Primary School	33	Very good condition, this school was established in 1910 and re-constructed in 2006-2007. There is a bulding with two tube-wells and two latrines. It is located in middle of Haiderpur and Gopalpur.	30 families
	32.	Haiderpur Govt. Primary School	25	Very good condition, this school was established in 2006. There are two building including an inactive with a tube-well and two latrines including an inactive.	30 families
	33.	Bashnbaria Govt. Primary School	134	Very good condition, this school was established in 1913 and re-constructed in 2005-2006. . There are a two-storied building, a one-storied bulding and a tin-shed with a tube-well and two latrines. It is located Tengrail Bottala of Kamarkhanda-Belkuchi Road.	25 families
	34.	Char Bashnbaria Govt. Primary School	20	Very good condition. There are a two-storied building and a tin-shed with a tube-well and two latrines.	30 families
	35.	Kajipura Govt. Primary School	40	Very good condition, this school was established in 2009-10. . There are a two-storied building, a one-storied bulding and a tin-shed with a tube-well and two latrines. It is located Tengrail Bottala of Kamarkhanda-Belkuchi Road.	30 families
	36.	Chowbari Saber Meherun Girls High School	132	Very good condition, this school was established in 1997 and re-constructed in 2013. There are a two-storied building and a tin-shed with a water-pump and ten latrines. It is located beside the Raydoulatur Pacca road road.	30 families
	37.	Chowbari Doctor Salam Jahanara College	300	Very good condition, this college was established in 1994. There are a two-storied building, a one-storied bulding and two tin-sheds with a tube-well and ten latrines. It is located walk way from Chowbari Bazar.	100 families
	38.	Chowbari Govt. Primary School	33	Very good condition, this school was established in 1913 and re-constructed in 2006-2007. There are a two-storied building, a one-storied bulding and a tin-shed with a tube-well and two latrines. It is located beside Chowbari Bazar.	30 families
	39.	Chowbari Islamia High School	505	Very good condition, this school was established in 1913 and re-constructed in 1999-2000. There are a two-storied building, a one-storied bulding and a tin-shed with a tube-well and two latrines. It is located beside Chowbari Bazar.	25 families
	40.	Bolorampur Govt. Primary School	13	Very good condition, this school was established in 1906 and re-constructed in 1994. There are a two-storied building, a one-storied bulding and a tin-shed with two tube-wells including an inactive and two latrines. It is located beside Bolorampur Bazar.	10 families
	41.	Raydoulatur Daksin Govt. Primary School	47	Very good condition, this school was established in 2013. There are a two-storied building and two one-storied tin-shed bulding with two tube-wells and two latrines. It is located adjacent to Bolorampur Bazar.	15 families

Union	SL	Shelter/Safe Places	Total Area (decimal)	Description of Shelter/Safe Places	Capacity
	42.	Raydoulatpur Govt. Primary School	70	Very good condition, this school was established in 1938. There are a two-storied building and two tin-sheds bulding with an inactive tube-well and two latrines. It is located adjacent to Raydoulatpur Uttar Hatkhola.	25 families
	43.	Raydoulatpur Uttar High School	70	Very good condition, this school was re-constructed in 1994-1995. There are a two-storied building and three tin-shed bulding including an inactive with two tube-well including an inactive and six latrines. It is located south of Raydoulatpur Uttar Hatkhola.	100 families
	44.	Raydoulatpur Union Parishad	50	Very good condition, this UP building was completed in 2006. There are a two-storied building and two one-storied tin-shed bulding with two tube-wells and two latrines. It is located beside Raydoulatpur main Road.	100 families
Bhadroghat	45.	B.S. Agriculture Office	66	An old building with two tube-wells and two latrines. It is located beside Bhadroghat Bazar.	8 families
	46.	Char Bhadroghat Govt.Primary School	33	Very good condition, this school was established in 1990 and re-constructed in 1999-2000. There is a bulding with a tube-well and two latrines. It is located south of Kalinja Bridge.	100 families
	47.	Bazar Bhadroghat Govt. Primary School	33	Very good condition, this school was established in 1929 and re-constructed in 2000. There are a two-storied building and a tin-shed with a tube-well and two latrines. It is located beside Bhadroghat Bazar.	20 families
	48.	Bazar Bhadroghat Land Office	13	Very good condition, this government office was established in 2011. There is a bulding with a tube-well and two latrines. It is located beside Bhadroghat Bazar.	10 families
	49.	Bazar Bhadroghat Grameen Bank	30	Very good condition, this bank was established in 1994. There is a bulding with a tube-well and two latrines. It is located beside Bhadroghat Bazar.	15 families
	50.	Bazar Bhadroghat Krishi Bank	54	Very good condition, this bank was established in 2000. There is a bulding with a tube-well and two latrines. It is located beside Bhadroghat Bazar.	20 families
	51.	Bazar Bhadroghat Family Welfare Centre	8	Very good condition, this centre was established in 1983. There is a bulding with a tube-well and four latrines including two inactive. It is located west of the Bhadroghat Bazar.	25 families
	52.	Shahkamal Multipurpose Dakhil Madrasha	46	Very good condition, this Madrasha was established in 1983 and re-constructed in 2000-01. There is a bulding with a tube-well and four latrines. It is located beside Nandina Kamalia Shahkamal majar.	40 families
	53.	Dhopa Kandi Govt.Primary School	54	Very good condition, this school and was established in 1987 and re-constructed in 2000-01. There is a bulding with two tube-wells and four latrines. It is located beside Nandina Kamalia Hat. Rain water enter in room into roof during rainy season and no electricity.	15 families

Union	SL	Shelter/Safe Places	Total Area (decimal)	Description of Shelter/Safe Places	Capacity
	54.	Udoy Krisnopur Govt. Primary School	105	Very good condition, this school and was established in 1972 and re-constructed in 2004-05. There are two bulding with two tube-wells and two latrines including an inactive. It is located north of Katakhal Bazar.	30 families
	55.	Char Nurnagar Govt. Primary School	34	Very good condition, this school and was established in 1972 and re-constructed in 2009-10. There are two bulding with a tube-well and two latrines. It is located north of Fuljor river nearest Katakhal Bazar.	100 families
	56.	Jhatibelai Govt. Primary School	32	Very good condition, this school and was established in 1943 and re-constructed in 1998-99 and another in 2010-11. There are two bulding with a tube-well and two latrines. It is located beside Garabari Hat.	100 families
	57.	Jhatibelai Sadek Ali High School	33	Very good condition, this school and was established in 1943 and re-constructed in 1998-99 and another in 2010-11. There are two bulding with a tube-well and two latrines. It is located north of Garabari Hat.	60 families
	58.	Mugbelai Govt. Primary School	33	Very good condition, this school and was established in 1932 and re-constructed in 2013-14. There are two bulding with a tube-well and two latrines. It is located east of Mugbelai Katakhal Hat.	40 families
	59.	Sayedgati Govt. Primary School	33	Very good condition, this school and was established in 1990 and re-constructed in 1999-2000. There is a bulding with two tube-wells including an inactive and two latrines. It is located east of Mugbelai Katakhal Hat.	30 families
	60.	Mugbelai Lutfia Dhimukhi High School	300	Very good condition, this school and was established in 1932 and re-constructed in 2001-2002. There is a two-storied bulding with two tube-wells including an inactive and seven latrines. It is located east of Mugbelai Katakhal Hat.	30 families
	61.	Mugbelai Dakhil Madrasha	56	A two-storied building is on construction. There are three tin-shed room with a tube-well and two latrines	40 families
	62.	Moddhao Bhadroghat Govt. Primary School	4	Very good condition, this school and was established in 1935 and re-constructed in 1993. There is a one-storied bulding with two tube-wells including an inactive and seven latrines. It is located Bhadroghat Kalibari Hat.	10 families
	63.	Kutir Char Govt. Primary School	43	Very good condition, this school was established in 1968 and re-constructed in 2005-06. There are a two-storied building and a one-storied bulding with a tube-well and two latrines. It is located beside Bhadroghat main road.	30 families
	64.	Boiddo Dogasi Govt. Primary School	33	Very good condition, this school was established in 1921 and re-constructed in 2005-06. There are a two-storied building and a one-storied bulding with three tube-wells and four latrines including an inactive. It is located beside Bhadroghat UP Building.	20 families
	65.	Meghai Bhadroghat	33	Very good condition, this school was established in 1990 and re-	20 families

Union	SL	Shelter/Safe Places	Total Area (decimal)	Description of Shelter/Safe Places	Capacity
		Govt.Primary School		constructed in 2011. There are a two-storied building and a one-storied building with three tube-wells and four latrines including an inactive. It is located west of Talukder Bazar Highway Road.	
	66.	Chairgati Govt.Primary School	47	Very good condition, this school was established in 1996 and re-constructed in 2008-09. There are a two-storied building and a one-storied building with three tube-wells and four latrines including an inactive. It is located north of Kashem Mor Highway Road. No Electricity.	20 families
	67.	Nandina Kamalia High School	300	Very good condition, this school was established in 1996 and re-constructed in 2008-09. There are a two-storied building and a one-storied building with a tube-well, a water pump and three latrines. It is located south of Nandina Kamalia Bazar.	40 families
	68.	Chowduar Govt. Primary School	33	Very good condition, this school was established in 1941 and re-constructed in 2006-07. There are a two-storied building and a one-storied building with a tube-well, a water pump and three latrines. It is located west of Nandina Kamalia High School.	30 families
	69.	Biara Govt.Primary School	39.5	Very good condition, this school was established in 1988 and re-constructed in 2012-13. There are a two-storied building and a one-storied building with two tube-wells and two latrines. It is located West of Biara Boishakhi mela.	30 families
Jhaoil	70.	Chandpur Govt.Primary School	43	Good condition, this school was established in 1988 and re-constructed in 1999-2000. There are a two-storied building of upper floor class room and ground floor with column with two tube-wells and two latrines. It is located north of Jhaoil Bazar.	25 families
	71.	Mamudakola Govt.Primary School	33	Very good condition, this school was established in 1985 and re-constructed in 2011-12. There are two building including a broken with three tube-wells and three latrines including an inactive. It is located north of Jhaoil UP.	40 families
	72.	Chala Govt. Primary School	33	Very good condition, this school was established in 1973 and re-constructed in 2006-07. There are two building with two tube-wells and two latrines including an inactive. It is located Amtala of Kodda-Jamtoil Raod.	10 families
	73.	M.V. Bharanga Govt. Primary School	56	Very good condition, this school was established in 1947 and re-constructed in 2005-06. There are two building including a broken with a tube-wells and three latrines including an inactive. It is located north of Kashem Mor Highway Road. It is located beside Kodda-Jamtoil Raod.	30 families
	74.	Bagbari Abdul Jalil Memorial High School	176	Very good condition, this school was established in 1991 and re-constructed in 1999-2000. There are a two-storied building and a one-	50 families

Union	SL	Shelter/Safe Places	Total Area (decimal)	Description of Shelter/Safe Places	Capacity
				storied building with two tube-wells and four latrines. It is located 500m north of Balukol Bazar.	
	75.	Shahidul Bulbul Technical College, Bagbari	203	Very good condition, this college was established in 1995 and re-constructed in 2002 and another in 2007. There are a two-storied building a one-storied building and a tin-shed with a tube-well, a water pump and four latrines. It is located south of NDP Office.	70 families
	76.	Bagbari Govt. Primary School	33	Very good condition, this college was established in 1933 and ground floor re-constructed in 2011 and first floor in 2005-06. There are a two-storied building and an inactive tin-shed building with two tube-wells and two latrines.	30 families
	77.	Balukol Govt. Primary School	47	Very good condition, this school was established in 1972 and ground floor re-constructed in 2001. There are a two-storied building with a tube-well and two latrines. It is located beside Balukol Bazar.	40 families
	78.	Bagbari Rijia Moksed Govt.Primary School	59	Very good condition, this college was established in 1987 and re-constructed in 2009-10. There are two including a broken with a tube-well and two latrines. It is located north of NDP Office.	30 families
	79.	Paikosha Govt. Primary School	39	Very good condition, this college was established in 1925 and re-constructed in 1996 and another in 2006. There are two building including a broken with two tube-wells and four latrines. It is located north of NDP Office.	60 families
	80.	Paikosha Daru Sunnat Madrasha	300	Very good condition, this Madrasha was established in 1955 and re-constructed in 1978. There are a two-storied building, two one-storied bulding and a tin-shed with three tube-wells and five latrines. It is located north of Paikosha Bazar.	40 families
	81.	Sailder Govt.Primary School	37	Very good condition, this school was established in 1971 and re-constructed in 2007. There are a one-storied building and a tin-shed building with a tube-well and two latrines including an inactive. A building is uper than flood level. It is located beside Teghori Centre Eidgah.	15 families
	82.	Char Borodhul Govt. Primary School	34	Very good condition, this school was established in 1925 and re-constructed in 2007. There are two building including a broken with a tube-well, a watwe pump and five latrines. It is located south of Char Borodhul Jame Mosque.	30 families
	83.	Borodhul Ideal High School	163	Very good condition, this college was established in 1991 and re-constructed in 1995-1996 and another in 2007-2008. There are a building with two tube-wells and four latrines including two inactive. It is located beside Borodhul Hat.	20 families
	84.	Khamar Borodhul Govt.	13	Very good condition, this school was established in 1972 and re-	30 families

Union	SL	Shelter/Safe Places	Total Area (decimal)	Description of Shelter/Safe Places	Capacity
		Primary School		constructed in 2004-05. There are two buildings including a broken one with two tube-wells. It is located west of Khamar Borodhul Eidgah.	
	85.	Joyen Borodhul Govt. Primary School	33	Very good condition, this school was established in 1929. There are two one-storied buildings with a tube-well and six latrines. It is located west of Borodhul Hat.	10 families
	86.	Char Borodhul Dakhili Madrasa	130	Very good condition, this Madrasa was established in 1995. There are a one-storied building under construction which is above flood level and four tin-shed rooms with two tube-wells and two latrines. It is located south-east of Borodhul Hat.	15 families
	87.	KahiHata Govt. Primary School	34	Very good condition, this Madrasa was established in 1972 and re-constructed in 2011-12. There are two one-storied buildings with two tube-wells including an inactive and two latrines. It is located north-east of Borodhul Hat.	15 families
	88.	Konabari Govt. Primary School	35	Very good condition, this school was established in 1937 and re-constructed in 2005-06. There are three one-storied buildings including a broken one with a tube-well and three latrines including an inactive one. It is located north of Konabari Highway.	30 families
	89.	Konabari Govt. Primary School	33	Very good condition, this school was established in 1958 and re-constructed in 2001. There is a broken building with a tube-well and a latrine. It is located north of Konabari Highway.	20 families
	90.	Konabari Shahidul Bulbul College	166	Very good condition, this college was established in 1995 and re-constructed in 1997-98. There is a building with two tube-wells, a water pump and six latrines. It is located north of Konabari Highway.	100 families
	91.	Konabari Isahak High School	10	Very good condition, this college was established in 1937 and re-constructed in 1994-95. There are two-storied buildings including an inactive one with a tube-well, a water pump and four latrines. It is located north of Konabari Highway.	50 families
	92.	Shahbajpur Moynakandi Govt. Primary School	2	Very good condition, this school was established in 1947 and re-constructed in 2006-07. There is a one-storied building and a tin-shed building with a tube-well, six latrines including four inactive ones. It is located south of Jhaoil Over Bridge.	10 families

Information Sources: Transect walk, Union Parishad Members, Local people and PIO

4.4 Formation of Shelter Management Committee

Shelter management is the vital part of disaster management. Lack of timely and proper maintenance shelters may become unusable. So, shelter management has been incorporated in the disaster management planning.

Why shelter management?

- Saving lives and property during disaster
- Saving lives of cattle/animals/livestock during disaster
- To ensure the use and maintenance of shelter

Shelter Management Committee

- The member of Shelter Management Committee would be 7-9 persons
- This committee will form in combination of Chairmen/Members, civil, social worker, NGO staff, land owner and volunteer
- This committee can acts their responsibilities as Management Committee with the consent of the local people.
- At least half of the members of the committee should be women.
- Orientation about the role and responsibilities of the committee (shelter management)
- Committee will play the overall management and maintenance role with the assistance of the local people
- The committee will be meeting periodically, the decision will be recorded in a book, responsibility will be distributed for implementation of the decision and time limit will be bound to accomplish the work on right time.
- The list of the shelter management committee will be attached with the disaster management plan

Which places will be used as shelter?

- Specific shelters
- Local schools, colleges
- Public and private institutions
- High road, dam/embankment

What should be considered in the shelter?

- Keep the arrangement of necessary medicine / water purification tablets / bleaching powder
- Pure drinking water and cooking arrangements
- Proper sanitation facilities (separately for both man and woman)
- Separate bathing facilities for both man and woman
- Keep clean and remove garbage
- Ensure security
- Appropriate lighting facilities
- The shelter should be hygienic place
- Keep registration of the people who take shelter, make the list of their goods and rostering it and back it when they returns.
- Give the responsibilities to the specific staff and volunteers in managing the shelter
- Provide food and medicine to the sheltered people
- Special attention to be given to the pregnant women, elderly and disabled

Uses of the shelter

- Shelter mainly be used for sheltering people during disaster
- Shelter can be used for social development activities except the time of disaster
- Can be used as primary medical care centre
- Can be used as adult education centre and school
- Can be used as wireless stations

Shelter Management

- Each shelter has to repair and maintenance properly. Especially it should be kept clean.
- Local initiative be taken to protect the doors and windows of the shelters
- Appropriate planning should be taken to plant trees on the shelter land
- Centre will be kept under lock and key in other time unless it is used as shelter
- The list of shelter management committee will be attached with the Disaster Management Plan.

Name of Shelters and responsible person with contract number are given below.

Table-49: List of Shelters and responsible person with their contract number

Union	Sl	Shelter/Safe Places	Responsible Person	Contact#
Jamtoil	1.	Doshika Govt. Primary School	Mst. Romana Parveen, Assistant Head Teacher	01198-945431
	2.	Doshika Family Welfare Centre	Abdus Salam	01712-649993
	3.	Kura Udoypur Govt. Primary School	Md. Haider Ali	01922-983840
	4.	Char Kura Govt. Primary School	Mst Hamida. Head Teacher	01725678441
	5.	Pestok Kura Govt. Primary School	Md. Bellal Hossain	01922-905091
	6.	Haji Korab Ali Degree College	Md. Toktal Hossain, Pricipal	01712-318817
	7.	Jamtai Dhopa Kandi Multi-purpose High School	Abdur Razzak, Head Teacher	01725-782687
	8.	Jamtoil Dhopa Kandi Pilot High School	Saiful Islam, Head Teacher	01712-622613
	9.	Nasreen Wajed Women Degree College	S. M. Wajed Ali, Principle	01712889511
	10.	Jamtoil Dhopa Kandi Govt. Primary School	Bilkis Jahan, Head Teacher	01712-885015
	11.	Jamtoil Model Govt. Primary School	Mst. Sultana Parveen	01774-927468
	12.	Char Tengrai Govt. Primary School	Mst. Amina KHatun, Head Teacher	01738-253341
	13.	Majhi Tengrai Govt. Primary	Sukumar, Head Teacher	01746498591
	14.	Mofiz Uddin Memorial High School	Abdur Rashid, Head Teacher	01715-802917
	15.	Haluakandi Govt. Primary School	Mst. Momena Khatun, Head Teacher	01719-821488
	16.	Alokdiar Govt. Primary School	Suraiya Akter, Head Teacher	01725-567786
	17.	Boro Pakuria Govt. Primary School	Abdur Razzak, Head Teacher	01744-516138
	18.	Kornosuti Govt. Primary School	Md. Nazrul Islam, Head Teacher	01728-587910
	19.	Nandina Modhu Govt. Primary School	Mst. Forida Khanom, Head Teacher	01717477359
	20.	Kamarkhanda Senior Fazil Madrasha	Abdus Salam, Principle	01774-962073
Raydoulatur	21.	Rosulpur Govt. Primary School	Masud Ahmed, Head	01724-623081

Union	SI	Shelter/Safe Places	Responsible Person	Contact#
			Teacher	
	22.	Rosulpur Kalibari Govt. Primary School	Dr. Abu Hanif, Founder	01721-221570
	23.	Rosulpur High School	Abdur Rashid Moulana, Teacher	01714513030
	24.	Barakandi Govt. Primary School	Jannatunnesa, Head Teacher	01712-839863
	25.	Gopalpur Govt. Primary School	Rafikul Islam	01743-634756
	26.	Shahbajpur Govt. Primary School	Mst. Sharfin	01716-942442
	27.	Shahbajpur Govt. Primary School	Abdur Rashid, On behalf of Head Teacher	01737-899738
	28.	Jotibari Govt. Primary School	Nurul Islam, Head Teacher	01719-931671
	29.	Dholleshar Govt. Primary School	Mollika Biswas, Head Teacher	01731-509713
	30.	Thakurjhipara Govt. Primary School	Md. Hasan Ali, Head Teacher	01747-282553
	31.	Shaympur Govt. Primary School	Md. Ikbāl Hossain, Head Teacher	01731-509713
	32.	Haiderpur Govt. Primary School	Raihan Kabir, Chairman, School Committee	01711-138977
	33.	Bashnbaria Govt. Primary School	Asutosh Saha, Head Teacher	01718-935962
	34.	Char Bashnbaria Govt. Primary	Abdus Salam, Head	01725-675529
	35.	Kajipura Govt. Primary School	Mst. Sultana Rabeya, Head Teacher	01913-703016
	36.	Chowbari Saber Meherun Girls High School	Mst. Nasima Akter, Head Teacher	01716-552407
	37.	Chowbari Doctor Salam Jahanara College	Md. Abdul Aziz Sarker, Head Teacher	01711-816574
	38.	Chowbari Govt. Primary School	Shahinur Sultana, Head Teacher	01710-722112
	39.	Chowbari Islamia High School	Md. Abdul Bari, Head Teacher	01721-382371
	40.	Bolorampur Govt. Primary School	Mst. Sayera Khatun, Head Teacher	01710-864762
	41.	Raydoulatur Daksin Govt. Primary School	Md. Anower Hossain, Head Teacher	01773-062013
	42.	Raydoulatur Govt. Primary School	Sharmin Jahan, Assistant Teacher	01983-826542
	43.	Raydoulatur Uttar High School	Md. Sorower Hossain, Head Teacher	01710-255769
	44.	Raydoulatur Union Parishad	Joynal Abedin Mondol, Chairman	01734-822493
Bhadroghat	45.	B.S. Agriculture Office	Md. Malek, Sub-Assistant	01712-854093
	46.	Char Bhadroghat Govt. Primary School	Abdul Based, Assistant Head Teacher	01728-567987
	47.	Bazar Bhadroghat Govt. Primary School	Bijendralal, Head Teacher	01715-386122
	48.	Bazar Bhadroghat Land Office	M A Khalek, Assistant Land Officer	01726-256633
	49.	Bazar Bhadroghat Grameen Bank	Md. Anower Hossain, Manager	01711-412680
	50.	Bazar Bhadroghat Krishi Bank	Rashed Imran, Manager	-
	51.	Bazar Bhadroghat Family Welfare Centre	Md. Moniruzzaman, Sub Assistant Medical Officer	01729-999656
	52.	Shahkamal Multipurpose Dakhil Madrasa	Golam Azom, Madrasa Super	01714-677064

Union	Sl	Shelter/Safe Places	Responsible Person	Contact#
	53.	Dhopa Kandi Govt.Primary School	Md. Ashraf, Head Teacher	01714-286357
	54.	Udoy Krisnopur Govt. Primary School	Afroza Sultan, Head Teacher	01727-988438
	55.	Char Nurnagar Govt. Primary School	Shayla Afroza, Head Teacher	01915-513670
	56.	Jhatibelai Govt. Primary School	Jahurul Master, Head Teacher	01715-643554
	57.	Jhatibelai Sadek Ali High School	Abul Kalam Azad, Head Teacher	01726-326122
	58.	Mugbelai Govt. Primary School	Abdur Razzak, Head Teacher	-
	59.	Sayedgati Govt.Primary School	Abdul Khalek, Head Teacher	01727-640842
	60.	Mugbelai Lutfia Dhimukhi High School	Md. Ayub Khan, Head Teacher	01718-945367
	61.	Mugbelai Dakhil Madrasha	Moulana Sanower, Madrasha Super	01718-843137
	62.	Moddhao Bhadroghat Govt. Primary School	Tahmina Yasmin, Head Teacher	01724-357172
	63.	Kutir Char Govt. Primary School	Sukumar Chandra Saha, Head Teacher	01717-225694
	64.	Boiddo Dogasi Govt. Primary School	Md. Aminul Islam, Head Teacher	01724-860298
	65.	Meghai Bhadroghat Govt.Primary School	Abdur Razzak, Head Teacher	01721-801517
	66.	Chairgati Govt.Primary School	Md. Abul Kalam Azad, Head Teacher	01965-133204
	67.	Nandina Kamalia High School	Md. Mahmudul Alom, Head Teacher	01712-606412
	68.	Chowduar Govt. Primary School	Anower Begum, Acting undertaken of Head Teacher	01754-731413
	69.	Biara Govt.Primary School	Moulana Abul Kashem, Head Teacher	01731-439421
Jhaoil	70.	Chandpur Govt.Primary School	Shamsuddin, Assistant Head Teacher	01735-226464
	71.	Mamudakola Govt.Primary School	Md. Abdul Mannan, Head Teacher	01712-988126
	72.	Chala Govt. Primary School	Abul Kalam, Head Teacher	01195-152957
	73.	M.V. Bharanga Govt. Primary School	Bimol Kumar Bosak, Head Teacher	01720-968027
	74.	Bagbari Abdul Jalil Memorial High School	Sirajul Haque, Head Teacher	01725-675812
	75.	Shahidul Bulbul Technical College, Bagbari	Bulbul Nahar, Principal	01711-472486
	76.	Bagbari Govt. Primary School	Mst. Dilruba Parveen, Head Teacher	01552-486989
	77.	Balukol Govt. Primary School	Rabiul Islam, Head Teacher	01818-875499
	78.	Bagbari Rijia Moksed Govt.Primary School	Anower Hossain, Head Teacher	01718-047280
	79.	Paikosha Govt. Primary School	Omar Ali, Head Teacher	01719-417081
	80.	Paikosha Daru Sunnat Madrasha	Bazlur Rahman, Principal	01747-427415
	81.	Sailder Govt.Primary School	Shahidul Alom, Head Teacher	01553-338469
	82.	Char Borodhul Govt. Primary	Abdus Sabur Khan, Head	01752-063351

Union	SI	Shelter/Safe Places	Responsible Person	Contact#
		School	Teacher	
	83.	Borodhul Ideal High School	Shahriar Alom, Head Teacher	01747-747992
	84.	Khamar Borodhul Govt. Primary School	Shahabuddin, On behalf of Head Teacher	01725-950570
	85.	Joyen Borodhul Govt. Primary School	Mst. Meherun, On behalf of Head Teacher	01722-646763
	86.	Char Borodhul Dakhili Madrasha	Alomgir Hossain, Madrasha Super	01710-380239
	87.	Kashihata Govt. Primary School	Rowsan Alom Talukder, Head Teacher	01710-872803
	88.	Konabari Govt. Primary School	Md. Rabiul Alom, Head Teacher	01726-234480
	89.	Konabari Govt. Primary School	Kanij Johura, Head Teacher	01763-155354
	90.	Konabari Shahidul Bulbul College	Fazlul Haque, Principal	01757-960537
	91.	Konabari Isahak High School	Samsul Haque Sarker, Head Teacher	01725-856137

Information Source: Primary Education Office and PIO

4.5 List of resources of Upazila (which may used during the disaster)

Table-50: List of Upazila Infrastructure/ resources

Sl	Name of Union	Infrastructure/ resource name	Number	Responsible Person	Description
1.	Jamtoil	Dak Banglo	01	Government	Very Good
2.		LSD Warehouse	01	Government	Very Good
3.		Helipad	01	Government	Very Good
4.		Boat	02	Md. Ohab Md Chandu Sheikh	There are two new boats in word No. 01 of Doshika village in Jamtoil Union that will be helpful during flood
5.	Raydoulatur	Shaympur Uttarpara Govt. Warehouse	01	-	Capacity 400 MT but now inactive
6.		Raydoulatur UP Warehouse	01	Joynal Abedin Mondol, Chairman	Good Condition, Capacity 500 MT
7.		Raydoulatur Uttar Flood Shelter	06		Built in 1986-87 with capacity of 70 families. High raise place around a pond where affected people can make temporary house.
8.		Bolrampur Warehouse	01	-	-
9.		Raydoulatur Animal Reproductive Centre	01	-	Abandoned
10.	Bhadroghat	Bhadroghat UP Warehouse	01	-	Very Good Condition, Capacity 20 MT
11.		Boat	10	Abdur Razzak	-
12.		Talpotti School field flood centre	01	5 No. ward member	-
13.		Boat	04	Ripon, College Clerk 01743-904447	-
14.		Micro Bus	01	Ismail, 01739-825770	-
15.		Boat	29	Hafizul, Nayapara	-
16.	Jhaoil	Jhaoil UP Warehouse	01	Jhaoil UP Chairman	Not good and capacity 10 MT
19.		Joyen Borodhul Hatkhola Warehouse	01	Govt.	Abandoned
20.		Boat	02	Saidul. Father's name-Kaium, Teghuri.	Not in good condition now, need to repair during flood.
21.		1 acre homestead of Abdul Mojid	01	Rajib Ali, Fathers name-Azahar Hossain, Teghuri	Very good.

4.6 Funding/Finance

The income of Union Parishad comes from local income tax through auction/lease and from lease of canal, market/Hat/Bazar, some business trade license/bill etc. But presently the source of big Hat/market has been reduced. But government pays 1% of land registration charge to pay salary of village police. Now a days 4/5 lacs taka is directly paid to Union Parishad without any conditions.

Income of Union Parishad/Council

(a) Own Sources (Tax, Rate and Fees)

Table-51: Income of Union Parishad

Sources/Types	Annual Income				
	Jamtoil	Raydoulatpur	Jhaoil	Bhadrog hat	Total
HHs Annual Tax	311,500	397,000	300,000	200,000	1,208,500
License issue and It is permit fee by Union Parishad	10,000	35,000	-	13,400	58,400
Tax on business, profession and livelihoods (trade license)	80,000	30,000	50,000	28,000	188,000
Auction/lease (Hat, Bazar, pond, etc)	55,500	60,000 5,000	60,000 5,000	15,417	200,917
Tax on asset	-	-	-	-	-
General Fund of UP	-	-	-	58,000	58,000
Tax on vehicles except Motor Vehicles	-	-	-	-	-

(b) Grants to the Government: Development Sector

Table-52: Grants from Government for Union Parishad

Sector	Annual Income				
	Jamtoi l	Raydoulatpur	Jhaoil	Bhadrogh at	Total
Agriculture, health and family planning road construction and maintenance	-	100,000 500,000 5,800,000	-	50,000 100,000 700,000	7,250,000
Housing construction and repairs, development fund				8,800,000	8,800,000
Honorarium of Chairman and Member	330,000	155,700	252,000	254,000	991,700
Development Assistance Fund (LGSP)	1,750,500	1,500,000	3,000,000	1,305,508	7,559,008
Salary of Secretary and other employees	484,643	417,128	417,000	267,000	1,585,771
Land Exchange Tax-1%	800,000	800,000	600,000	1,200,000	3,400,000

(c) Local government

Table-53: Expected Income of From LGED

Local Government	Annual Income				
	Jamtoil	Raydoulatur	Jhaoil	Bhadroghat	Total
Upazila Parishad			100,000		100,000
District Parishad					

(d) Non Government Development Organization.

Table-54: NGO budget for NGO

Non-Government Development Organization	Annual Donation				
	Jamtoil	Raydoulatur	Jhaoil	Bhadroghat	Total
CDMP					
NGO (LCBC Project)					

Information Source:

Md. Faridul Islam (01718-280278), Jamtoil UP Secretary
ABM Khairuzzaman Liton(01712-370295), Raydoulatur UP Secretary
Md. Mubarak(01964-306850), Jhaoil UP Secretary
Shawpan Kumar Sarker(01718-213364), Bhadroghat UP Secretary

Income of Kamarkhanda Upazila

(a) **Own Sources (Union Tax, Rate and Fees)**

- Tax on HHs annual value: 1,208,500/-
- Tax on business, profession and livelihood (trade license): 188,000/-
- License issue and permit fees by Parishad: 58,400/-
- Lease money received
 - Lease money received from Hat/Baazars: 652,100/-
 - Lease money received from Ghat: No
 - Lease money received from Khas Ponds: 75,950/-
 - Lease money received from Khoar: 400,000/-
- Tax on other vehicles except motor vehicles: No
- Income from asset: No
- General fund of Union Parishad: No

(b) **Grants to the Government**

- Development Sector
 - Agriculture: 100,000
 - Health and Sanitation: 300,000/-
 - Road construction and repair: 5072,000/-
 - Housing construction and repair: 3,520,000/-
 - Development Assistant Fund (LGSP): No
- Establishment
 - Honorarium for Chairmen: 75,600/-, Members: 547,200/-, yearly:622,800/-
 - Salary of secretary and other employees: 580,765/-
- Miscellaneous
 - Land exchange Tax-1%: 458,8905/-

(c) **From the Local Government**

- Fund from Upazila Parishad:1,500,000/-
- Fund from Upazila Parishad: No

(d) **Non Government Development Organization**

- NGO: No
- CDMP: No

Information Source:

Ohab Ali (01711-184406), Accountant, LGED

Nirmol Ghosh (01716-854580), Account Assistant

Golam Azom (01710-797326), Office Super

Md. Selim Sorower (01714-607154), Land Office, Kamarkhanda, Sirajganj

To of strengthening the local government various donor agencies and non-government organizations are funding directly to the Union parishad. The possibility of getting more assistance is depending on the capacity, transparency and overall good governance of the Union parishad. Considering the major disaster, Union parishad will be finance to remove main barriers according to priority for comprehensive development of the Union. Each development project need to be prepared, financing and implementation considering the disaster risk reduction perspective.

4.7 Updating and Testing the Work Plan

1. Planning Follow-up Committee
2. Planning Implementation and Maintenance Committee

Planning Follow-up Committee

Table-55: Planning Follow-up Committee

Sl	Name	Professional Designation	Designation	Mobile
1.	Ishrat Farjana	UNO	Chairman	01733-335044 01720-507776
2.	Md. Jasim Uddin	PIO	Secretary	01719-987497
3.	Md. Jahid Kamal		NGO representative	01718-241890
4.	Md. Riaz Uddin	Upazila Agriculture Officer	Member	01715-587598
5.	Md. Tarek Hossain	Upazila Engineer	Member	01718-286722

Work of the Committee

- Review the draft and development of the final plan
- Take assistance from Deputy Assistant Agriculture Officer for subject based planning activities like agriculture, poultry and fisheries etc.
- Disaster Plan should be realistic i.e. emphasis on specific work and funding

Planning Implementation and Maintenance Committee

Table-56: Planning Implementation and Maintenance Committee

Sl	Name	Professional Designation	Designation	Mobile
1.	Abdul Motin Chowdhury	Chairman, Upazila Parishad	Chairman	01718-668597
2.	Ishrat Farjana	UNO	Goverment Representative	01733-335044 01720-507776
3.	Mst. Sampa Begum	Women vice Chairman	Women Member	01719-795751
4.	Md. Riaz Uddin	Upazila Agriculture Officer	Member	01715-587598
5.	Md. Tarek Hossain	Upazila Engineer	Member	01718-286722
6.	Md. Jasim Uddin	PIO	Secretary	01719-987497
7.	Md. Jahid Kamal	-	NGO representative	01718-241890

Work of the Committee

- Every year during April-May upto date new plan has to be prepared by analyzing as well as correcting and incorporating the current plan. Member Secretary of the committee will take personal initiative in this case.
- Currection has to be incorporated by review the limitation and faults of the disaster which practically handled /managed.
- At least muck drill on disaster management has to be conducted during National Disaster Day of April/May every year following the instruction of the Department of Disaster Management.
- Disaster Management Plan (DMP) has to be authorized/ approved by the District Disaster Management Committee (DDMC).
- Have to supervise the implementation of the plan
- Have to stay in contact with various concerned organizations

Chapter Five

Rescue and Rehabilitation Plan

5.1 Damages Assessment

Table-57: Damage assessment of hazard

Sectors	Hazard	Description
Agriculture	Flood	About 2,300 acres in Jamtoil, about 2,200 acres in Raydoulatur, about 1,905 acres in Jhaoil and about 1,810 acres in Bhadroghat Union of agricultural crops like paddy, jute, vegetables and guava might be badly damaged if flood comes again like 1998 or 2007.
	River Erosion	400 HHs of Bhadroghat Union will be affected directly or indirectly and 500 acres of cultivable land eroded if river erosion continues as like as every year.
	Drought	About 1,003 acres in Jamtoil, about 1,250 acres in Raydoulatur, about 700 acres in Jhaoil and about 1,102 acres in Bhadroghat Union of agricultural crops like paddy, jute, vegetables and guava might be badly affected if drought occurs again like 2008 in Kamarkhanda Upazila.
	Northwester/Storm	About 600 acres in Jamtoil, about 2,000 acres in Raydoulatur, about 560 acres in Jhaoil and about 450 acres in Bhadroghat Union of agricultural crops like paddy, jute, vegetables and guava might be badly affected if tornado attacks again like 2013 in Kamarkhanda Upazila.
	Heavy Rainfall	About 300 acres in Jamtoil, about 210 acres in Raydoulatur, about 201 acres in Jhaoil and about 300 acres in Bhadroghat Union of agricultural crops like paddy, jute, vegetables and guava might be badly affected if heavy rainfall again like 2003 or 2004 in Kamarkhanda Upazila.
	Cold Wave and Fog	About 520 acres in Jamtoil, about 1,005 acres in Raydoulatur, about 408 acres in Jhaoil and about 520 acres in Bhadroghat Union of agricultural crops like paddy, jute, vegetables and guava might be badly affected if cold wave and fog again like 2009 or 2013 in Kamarkhanda Upazila.
Fisheries	Flood	If flood comes again like 1988 or 2007 then 310 ponds in Jamtoil, 270 ponds in Raydoulatur, 329 ponds in Jhaoil and 220 ponds in Bhadroghat Union can be washed away with small and medium carp of Kamarkhanda Upazila. Fish crisis can be seen and afterwards fish fries and mother fishes for cultivation will be shortage. Fishermen and fish cultivators might be faced huge losses financially.
	Drought	Almost 330 ponds in Jamtoil, 270 ponds in Raydoulatur, 329 ponds in Jhaoil and 220 ponds in Bhadroghat Union might be dried out and unable to cultivate fishes due to drought like 2008.

Sectors	Hazard	Description
Vegetation	Flood	It might be directly or indirectly affected wood, fruit, medicinal plants and sapling of nursery /vegetation by flood at all Unions of Kamarkhanda if flood comes again like 1998 or 2007.
	Drought	If drought may see like 2008 then a lot of wood, fruit is, medicinal plants and sapling of nursery vegetation as well as their owner family might be affected by drought at all Unions of Kamarkhanda.
	River Erosion	About 200 fruit, 300 wood and 130 medicinal plants and vegetation might be affected by river erosion in Bhadroghat Union of Kamarkhanda Upazila.
	Northwester	If northwester like of 2013 happens again, then the vegetation can be broken down and environment of local area and financial condition of stakeholders might be directly or indirectly affected.
Infrastructure	Flood	Roads, educational institutions, business enterprises, mosques, temple, clinic, shelter, bridge, culvert, Haat and Bazar can be partly or fully submerged by flood if it occurs again similar to the flood of 1998 or 2007.
	River Erosion	If river erosion occur again then 6 culverts, 2 bridges, 4 km Pucca road roads, 9 km Kacha road might be destroyed partially or completely in Bhadroghat Union of Kamarkhanda Upazila.
	Northwester	If Northwester hit again like 2013 then educational institutions, sanitation system, bridge, culverts, households, and business enterprises might be destroyed partially or completely.
Loom Industry	Flood	If flood like 2007 or 1998 happens again then loom industries of Kamarkhanda Upazila might be submerged in water and those households might be affected financially.
	Heavy Rainfall	If the heavy rainfall of like 2003 or 2004 starts again then about 1,495 loom owners and 15,000 labour families of all Unions might be affected directly and indirectly.
Health	Flood	If flood comes again like 1998 or 2007, elderly, disable, pregnant, and children of Kamarkhanda Upazila can be attacked by water borne diseases. Even it might be cause of death. Financial crisis might arise.
	Drought	If drought occurs like 2008 then disable, pregnant and children can be attacked by various diseases of all Unions of this Upazila.
	Cold wave and Fog	If cold wave and dense fog rise like 2012 or 2013 then diseases of human, birds and animals will be increased. Especially, due to heavy winter children, elderly and disabled people might be affected more. Crop damage may be increased due to dense fog.
Water and Sanitation	Flood	Sanitary latrine and pit latrine might be destroyed by flood if it hit like as 1998 or 2007. As a result, it might be increased water borne diseases in community. About 665 tube-wells of all Unions of Kamarkhanda Upazila might be sunk under flood and become unusable.

Sectors	Hazard	Description
	Northwester/Storm	Sanitary latrine and pit might be destroyed by northwester/storm if it hit such as of 2013. As a result, it might be increased water affected diseases in community.
Livelihoods	Flood	If flood comes again like 1998 or 2007, different professional categories can be lost their jobs; their family can face financial losses that ultimately creates barrier in path of development.
	Drought	If like the drought of 2008 occurs again then different professional categories of people of 4 Unions of Kamarkhanda might lose their jobs; their family can face financial losses that ultimately creates barrier in way to development. Food crisis will increase.

5.2 Fast/Early Recovery

5.2.1 Administrative Re-establishment

Table-58: Administrative Re-establishment committee

SL	Name	Designation	Mobile
1.	Abdul Motin Chowdhury	Chairman, Upazila Parishad	01718-668597
2.	Ishrat Farjana	UNO, Kamarkhanda Upazila	01733-335044
3.	Md. Jasim Uddin	PIO	01719-987497

5.2.2 Clean Debris

Table-59: Clean Derbis Committee

SL	Name	Designation	Mobile
1.	Md. Tarek Hossain	Convener	01718-286722
2.	Md. Arifur Rahman	Member	01712-133620
3.	Md. Jasim Uddin, PIO	Member	01719-987497

5.2.3 Restart Public Service

Table-60: Restart Public Service committee

SL	Name	Designation	Mobile
1.	Md. Riaz Uddin Upazila Agriculture Officer	Convener	01715-587598
2.	Dr. Md. Shariful Islam Siddik	Member	01712-738794
3.	Md. Jasim Uddin, PIO	Member	01719-987497

5.2.4 Emergency Livelihood Assistance

Table-61: Emergency Livelihood Assistance Committee committee

SL	Name	Designation	Mobile
1.	Md. Hasan Sharif Upazila Social Welfare Office	Convener	01716-855055
2.	Mst. Majeda Khatun, Upazila Rural Development Officer	Member	
3.	Md. Jasim Uddin, PIO	Member	01719-987497

Union-wise Village, Mouza and Ward Number

Name of Union	Sl. No.	Name of Village, Mouza and Ward Number		
		Village	Mouza	Ward No.
Raydoulatur	1.	Rosulpur	Rosulpur	01
	2.	Barakandi	Barakandi	02
	3.	Gopalpur	Rosulpur	02
	4.	Koyelgati	Rosulpur	02
	5.	Shahbajpur	Shahbajpur	03
	6.	Jotibari	Rosulpur	03
	7.	Pathanpara	Shahbajpur	03
	8.	Dholessor	Dholessor	04
	9.	Tajolpara	Tajolpara	04
	10.	Thakurjhipara	Dholessor	04
	11.	Shampur	Shampur	05
	12.	Hayderpara	Dholessor	05
	13.	Pechorpara	Dholessor	05
	14.	Bashbaria	Bashbaria	06
	15.	Kajipura	Kajipura	06
	16.	Choubari	Choubari	07
	17.	Choubari Purbapara	Choubari Purbapara	07
	18.	Bolorampur	Bolorampur	08
	19.	Raydoulatur Dokkhinpara	Raydoulatur Dokkhinpara	08
	20.	Raydoulatur Uttarpara	Raydoulatur Uttarpara	09
Jamtoil	21.	Doshika	Doshika	01
	22.	Char Doshika	Doshika	01
	23.	Kura Udoypur	Kura Udoypur	02
	24.	Boro Kura	Kura	02
	25.	Char para	Kura Udoypur	03
	26.	Char Kura	Kura	03
	27.	Pestok Kura	Pestok	03
	28.	Jamtoil Uttarpara	Jamtoil	04
	29.	Jamtoil Dokkhinpara	Jamtoil	04
	30.	Kornosuti	Kornosuti	05
	31.	Kamarkhanda	Kamarkhanda	06
	32.	Char Kamarkhanda	Kamarkhanda	06
	33.	Char Borodhul	Pakuria	06
	34.	Choto Pakuria	Pakuria	06
	35.	Boro Pakuria	Pakuria	06
	36.	Krishnodiar	Pakuria	06
	37.	Char Tengrail	Tengrail	07
	38.	Dhopakandi	Dhopakandi	07
	39.	Haluakandi	Haluakandi	08
	40.	Alokdiar	Tengrail	08
	41.	Majhi Tengrail	Tengrail	08
	42.	Nandina Modhu	Nandina Modhu	09
	43.	VararChar	VararChar	09
Bhadraghat	44.	Bazar Bhadraghat	Bhadraghat	01
	45.	Bir Bhadraghat	Bhadraghat	01
	46.	KaChar ipara	Bhadraghat	02
	47.	KutirChar	Bhadraghat	02
	48.	Nayapara	Bhadraghat	02
	49.	Noyanipara	Bhadraghat	02
	50.	Shotipara	Bhadraghat	02
	51.	Choirgati	Choirgati	03
	52.	Jangaliyagati	Dhamkoil	03
	53.	Baniagati	Baniagati	03

Name of Union	Sl. No.	Name of Village, Mouza and Ward Number		
		Village	Mouza	Ward No.
	54.	Dhamkoil	Dhamkoil	03
	55.	Meghai Bhadragehat	Meghai Bhadragehat	03
	56.	Khidra Bhadragehat	Khidra Bhadragehat	03
	57.	Moddho Bhadragehat	Moddho Bhadragehat	04
	58.	Nathamara	Moddho Bhadragehat	04
	59.	Char Dogachi	Dogachi	05
	60.	Char Nurnagor	Uday Krisnopur	05
	61.	Nurnagor	Dogachi	05
	62.	Puran Dogachi	Puran Dogachi	06
	63.	Mugbelai	Mugbelai	06
	64.	Sayadgati	Sayadgati	06
	65.	Chowduar	Chowduar	07
	66.	Biara	Biara	07
	67.	Choto Dhopakandi	Choto Dhopakandi	08
	68.	Nandina Kamalia	Nandina Kamalia	08
	69.	Garabari	Garabari	09
	70.	Char Garabari	Char Garabari	09
	71.	Jhatibelai	Jhatibelai	09
Jhaoil	72.	Konabari	Konabari	01
	73.	Sholpo Mahmudpur	Sholpo Mahmudpur	01
	74.	Join Borodhul	Join Borodhul	02
	75.	Khamar Borodhul	Khamar Borodhul	02
	76.	Moynakandi	Moynakandi	03
	77.	Char Borodhul	Join Borodhul	03
	78.	Pachbaria	Pachbaria	03
	79.	Kashihata	Pachbaria	03
	80.	Chala	Chala	04
	81.	Chak Shahbajpur	Chak Shahbajpur	04
	82.	Naya Chala	Chala	05
	83.	Varanga	Varanga	05
	84.	Varanga	Varanga	06
	85.	Chandpur	Chandpur	06
	86.	Mamudakola	Mamudakola	06
	87.	Bagbari	Bagbari	07
	88.	Balukol	Balukol	07
	89.	Teghuri	Teghuri	08
	90.	Shinalpara	Bagbari	08
	91.	Saldair	Teghuri	08
	92.	Paikosha	Paikosha	09
	93.	Lahiribari	Lahiribari	09

Information Source: Union Parishad, Upazila Statistics Office

Union-wise Information of Bridge, Location and Present Condition

Name of Union	SL No.	Location	Name of River/Canal	Present Condition
Jamtoil	1.	In front of Buddhu Mondol's land under Ward No. 8	On the River Ichamoti	Condition of this bridge is well.
	2.	In front of Atab's residence under Ward No. 8	On the River Ichamoti	Condition of this bridge is well.
	3.	In front of Azimuddin's residence under Ward No. 8.	On the River Ichamoti	Condition of this bridge is well.
	4.	In front of Setab Mondol's residence of Bolorampur road under Ward No. 8.	On the River Ichamoti	Condition of this bridge is well.
	5.	End of Dhopakandi under Ward No. 8.	On the River Ichamoti	This bridge is in good condition.
	6.	In front of Char Tengrail Jame Mosque under Ward No. 7.	On the River Ichamoti	This bridge is in good condition.
	7.	In front of Kobad Mondol's residence under Ward No. 7.	On the River Ichamoti	This bridge is in good condition.
	8.	Near the Kalibari temple under Ward No. 9.	On the River Ichamoti	Condition of this bridge is well.
	9.	In front of Ainul Pramanik's residence under Ward No. 7.	On the River Ichamoti	Condition of this bridge is well.
	10.	Near the Jamtoil Warehouse mor under Ward No. 4.	On the River Ichamoti	Condition of this bridge is well.
	11.	Near the Doshika Aser Uddin's land under Ward No. 1.	On the road of Kornosuti mor to Dhunchi Majhibari.	This bridge is in good condition.
	12.	Near the Ahle hadis Jame Mosque under Ward No. 1.	On the road of Kornosuti mor to Modhumoti Majhibari.	This bridge is in good condition.
	13.	Near the Nuru miya's residence in Alokdiar under Ward No. 7.	On the River Ichamoti	This bridge is in good condition.. Twin bridges.
	14.	Near the Alokdiar Rail line under Ward No. 7.	On the River Ichamoti	This bridge is in good condition.. Twin bridges.
	15.	Near Dr. Helal Talukdar's residence of Alokdiar under Ward No. 8.	On the River Ichamoti	This bridge is in good condition.. Twin bridges.
	16.	Near the Anto Kura Bazar under Ward No. 2.	On the River Ichamoti	This bridge is in good condition..
	17.	Near the Boro Kura Maham Mondol's residence under Ward No. 2.	On the Moddhopara Mosque to Malopara Govt. primary school road.	This bridge is in good condition..
	18.	Middle side of Boro Kura and Malupara under Ward No. 2.	On the Moddhopara Mosque to Malopara Govt. primary school road.	This bridge is in good condition..
	19.	Near the Boro Kura health complex under	On the Kamarkhanda health complex to Biyara	Condition is This bridge is in good

Name of Union	SL No.	Location	Name of River/Canal	Present Condition
		Ward No. 2.	Mosque road.	condition. but railing is broken.
	20.	In front of Boro Kura Helal tea stall under Ward No. 2.	On the Kamarkhanda health complex to Biyara Mosque road.	Not so This bridge is in good condition., some spotss have damaged.
	21.	Beside the Kura Udoypur Sanowar Khondokar's residence under Ward No. 2.	On the Kamarkhanda health complex to Biyara Mosque road.	Condition of this bridge is well.
	22.	In front of Kura Udoypur Dr Nazim's residence under Ward No. 2.	On the Kamarkhanda health complex to Biyara Mosque road.	Not so This bridge is in good condition., some spotss have damaged.
	23.	Near the Entaj's land of Char Kura under Ward No. 3.	On the Kamarkhanda Pucca road to road of Shukur's residence.	Not so This bridge is in good condition., some spots have damaged.
	24.	Near the Entaj's land of Char Kura under Ward No. 3.	On the Kamarkhanda Pucca road to road of Shukur's residence.	Not so This bridge is in good condition., Ralling is totally damaged.
	25.	In front of Char Kura Amjad Akanda's residence under Ward No. 3.	On the Kamarkhanda Pucca road to road of Shukur's residence.	Condition of this bridge is well.
	26.	In front of Char Kura Bahaz's residence under Ward No. 3.	On the Kamarkhanda Pucca road to road of Shukur's residence.	This bridge is in good condition. but Ralling has damaged.
	27.	In front of Char Kura Sakat Bepari's residence under Ward No. 3.	On the Kamarkhanda Pucca road to road of Shukur's residence.	Almost damaged
	28.	Near the Char Kura Bablu Shikdar's residence under Ward No. 3.	On the Kamarkhanda Pucca road to road of Shukur's residence.	Not This bridge is in good condition., Both of Ralling have damaged.
	29.	In front of Char Kura Roshid Shikdar's residence under Ward No. 3.	On the Kamarkhanda Pucca road to road of Shukur's residence.	Not so This bridge is in good condition., Ralling is totally damaged.
	30.	In front of Char Kura Lufor master's residence under Ward No. 3.	On the Kamarkhanda Pucca road to road of Shukur's residence	Condition of this bridge is well.
	31.	In front of Char Kura Harun Sarkar's residence under Ward No. 3	On the road of Harun Sarkar's residence to Mozid Mollah's residence	Condition of this bridge is well.
	32.	In front of Char Kura Tara Miya's residence under Ward No. 3.	On the road of Govt. Reanissance club to Shukur's residence.	Condition of this bridge is well.
	33.	Nera the Pestok Kura Togor Sikdar's land under Ward No. 3.	On the road of Dorbesh's residence to Golam's residence	This bridge is in good condition. but Ralling has damaged.
	34.	In front of Pestok Kura Sujjol Akanda's residence	On the road of Dorbesh's residence to	This bridge is in good condition.

Name of Union	SL No.	Location	Name of River/Canal	Present Condition
		under Ward No. 3.	Golam's residence	
	35.	In front of Pestok Kura Ahad Jamal's residence under Ward No. 3.	On the road of Dorbesh's residence to Golam's residence	Not so This bridge is in good condition., some spots have damaged.
	36.	At Kamarkhanda under Ward No. 6.	On the River Ichamoti	This bridge is in good condition.
	37.	In front of Bulu Sarkar's residence of Kamarkhanda under Ward No. 6.	On the road of Kamarkhanda Hat to Boro Pakuria bazaar	This bridge is in good condition.
	38.	In front of Kamarkhanda Ansar Hazi's residence under Ward No. 6.	On the road of Kamarkhanda Hat to Boro Pakuria bazaar road.	This bridge is in good condition.
	39.	In front of Kamarkhanda Nidan Sarkar's residence under Ward No. 6.	On the road of Kamarkhanda Hat to Boro Pakuria bazaar	This bridge is in good condition.
	40.	Ward No. 6 In front of Kamarkhanda Joshna Miya's residence under	On the road of Kamarkhanda Hat to Boro Pakuria bazaar road.	Condition of this bridge is well.
	41.	In front of Kamarkhanda Nur Nobi Mondol's residence under Ward No. 6.	On the road of Kamarkhanda Hat to Boro Pakuria bazaar road.	Condition of this bridge is well.
	42.	In front of Kamarkhanda Porbot Sarkar's residence under Ward No. 6.	On the road of Kamarkhanda Hat to Boro Pakuria bazaar road.	Condition of this bridge is well.
	43.	In front of Kamarkhanda Joy Bangla's residence under Ward No. 6.	On the road of Kamarkhanda Hat to Boro Pakuria bazaar road.	This bridge is in good condition.
	44.	In front of Kamarkhanda Joy Bangla's residence under Ward No. 6.	On the road of Kamarkhanda Hat to Boro Pakuria bazaar road.	This bridge is in good condition.
	45.	In front of Latif's residence in Kamarkhanda under Ward No. 6.	On the east side of Krishnodi road to Char Kamarkhanda Pucca road.	This bridge is in good condition.
	46.	In front of Thandu Miya's residence in Char Kamarkhanda under Ward No. 6.	On the road of Kamarkhanda Hatkhola to Saidul's residence.	Condition of this bridge is well.
	47.	In front of Moznu's residence in Nandina Modhu under Ward No. 9.	On the low road	Condition of this bridge is well.
	48.	In front of Sattar's residence in Nandina Modhu under Ward No. 9.	On the road of Majhi Tengrail bridge to Shajahan Hazi's residence.	Condition of this bridge is well.
	49.	In front of Nandina Modhu Goni's residence under Ward No. 9.	On the road of Majhi Tengrail bridge to Shajahan Hazi's residence.	This bridge is in good condition.

Name of Union	SL No.	Location	Name of River/Canal	Present Condition
	50.	In front of Nandina Modhu Abdul Hai's residence under Ward No. 9.	On the road of Nandina Modhu Amtola to Char Jaila bridge.	This bridge is in good condition.
	51.	In front of Nandina Modhu Shamsul's residence under Ward No. 9.	On the road of Nandina Modhu Shamsul's residence to Delowar Mollah's residence.	Condition of this bridge is well.
	52.	In front of Kornosuti Jinu Talukdar's residence under Ward No. 5.	On the road of Kamarkhanda police station to middle of Kornosuti.	Condition of this bridge is well.
	53.	In front the Kornosuti Kosimuddin Talukdar's residence under Ward No. 5.	On the road of Kamarkhanda police station to middle of Kornosuti.	Condition of this bridge is well.
	54.	In front the Kornosuti Hakim's residence under Ward No. 5.	On the road of Kamarkhanda police station to middle of Kornosuti.	This bridge is in good condition.
	55.	In front the Kornosuti Rafik's residence under Ward No. 5.	On the road of Kornosuti Kata Bot-tola to Shahbajpur border.	This bridge is in good condition.
Raydoulatur	56.	In front of Rosulpur Rohiz Dr's residence under Ward No. 1.	On the road of Krishnodiar to Rosulpur	This bridge is in good condition.
	57.	In front of Rosulpur Akbor Mondol's residence under Ward No. 1.	On the road of the Ghega Canal	This bridge is in good condition..
	58.	In front of Rosulpur Mongla's land under Ward No. 1.	On the road of Rosulpur Bazar to Koyelgati raildhal.	Very poor. Ralling is totally damaged only rikshaw can go on.
	59.	In front of Rosulpur Shamsul Haque's land under Ward No. 1.	On the road of Rosulpur Bazar to Koyelgati raildhal.	Very poor. Ralling is totally damaged only rickshaw can pass away.
	60.	In front of Altaf Pramanik's residence under Ward No. 1.	On the road of Rosulpur Bazar to Koyelgati raildhal.	This bridge is in good condition. but need to reappear.
	61.	West side of Altaf Pramanik's residence under Ward No. 1.	On the Dabi Canal.	This bridge is in good condition. but need to reappear.
	62.	In front of Khoda box's residence under Ward No. 1.	On the River Hura Sagor	This bridge is in good condition. but need to reappear.
	63.	Near the Bodor Uddin's land under Ward No. 1.	On the River Hura Sagor	This bridge is in good condition. but Ralling has damaged.
	64.	Near the Abdus Salam's land under Ward No. 1.	On the River Hura Sagor	Its This bridge is in good condition. but status of road. Not
	65.	Near the Mottel Nayeab's land under Ward No. 1.	On the road of Kata Bot-tola to Moni Mastar's residence.	This bridge is in good condition. but need to road
	66.	In front of Abdul Hai's residence under Ward No. 1.	On the road of Rosulpur to Jotiyabari.	This bridge is in good condition. but need to road connection.

Name of Union	SL No.	Location	Name of River/Canal	Present Condition
	67.	In front of Forid Sarkar's residence under Ward No. 1.	On the road of Rosulpur to Jotiyabari.	This bridge is in good condition. but need to road connection.
	68.	In front of Abul Pramanik's residence under Ward No. 1.	On the road of Rosulpur Bazar to Koyelgati raildhal road.	This bridge is in good condition. but need to road connection.
	69.	In front of Akbor's residence under Ward No. 1.	On the road of Akbor's residence to Altaf's residence.	This bridge is in good condition. but need to road connection.
	70.	In front of Rejaul mondol's residence under Ward No. 5.	On the road of Nolgara Beel.	This bridge is in good condition.
	71.	In front of Lutfor Mondol's residence under Ward No. 5.	On the Beel.	This bridge is in good condition.
	72.	In front of Shahbajpur Korim Pramanik's residence under Ward No. 3.	On the road of Shahbajpur to Char Shahbajpur Tojam member's residence.	Usual
	73.	In front of Shahbajpur Community clinic under Ward No. 3.	On the road of Shahbajpur to Jotibari raildhala.	This bridge is in good condition.
	74.	On the top of Shahbajpur Nala under Ward No. 3.	On the road of Shahbajpur to Jotibari raildhala.	This bridge is in good condition.
	75.	Beside the Shahbajpur Rail line under Ward No. 3.	On the road of Shahbajpur to Jotibari raildhala.	This bridge is in good condition.
	76.	In front of Pathanpara Goni Mastar's residence under Ward No. 3.	On the road of Pathanpara community clinic to Shahad's residence.	This bridge is in good condition.
	77.	Near the Raydoulotpur south Eidgah under Ward No. 8.	On the road of Lutfor BDR's residence to Pach Vuiya's residence.	This bridge is in good condition. but one side is blocked by soil. Water cannot pass away.
	78.	In front of Dholessor Abdul Hai's residence under Ward No. 4.	On the road of south side of Dhopakandi Bot-tola bridge to Dr. Nozrul islam's residence.	This bridge is in good condition. but one side is blocked by soil. Water cannot pass away.
	79.	In front of Tajurpara Monshob's residence under Ward No. 4.	On the road of Tajurpara Moznu BDR's residence to Hafeziya Madrasha field.	This bridge is in good condition.
	80.	In front of Thakurjhipar Muchi bari under Ward No. 4.	On the road of Dhopakandi mor to Thakurjhipara vaya Haidarpur graveyard.	This bridge is in good condition.
	81.	East side of Thakurjhipara Juran Mondol's residence under Ward No. 4.	On the road of Dhopakandi mor to Thakurjhipara vaya Haidarpur graveyard.	This bridge is in good condition.
	82.	Near the thakurjhipara Kanchu Mondol's residence under Ward No.	On the road of Dhopakandi mor to Haidarpur graveyard.	This bridge is in good condition.

Name of Union	SL No.	Location	Name of River/Canal	Present Condition
		4.		
	83.	North side of Thakurjhipara Mozid Sarkar's residence under Ward No. 4.	On the road of Dhopakandi mor to Haidarpur graveyard.	This bridge is in good condition.
	84.	South side of Dholessor Chan Master's residence under Ward No. 4.	On the road of Dholessor Muktar's residence to Azahar's residence.	This bridge is in good condition.
	85.	In front of Dholessor Abu Hanif Mondol's residence under Ward No. 4.	On the road of Raydoulotpur UP Pucca road to Alom member's residence.	This bridge is in good condition.
	86.	In front of Dholessor Shohidul Mondol's residence under Ward No. 4.	On the road of Dholessor taltola to Thakurjhipara Govt. primary school.	This bridge is in good condition.
	87.	In front of Dholessor Nezab Molla's residence under Ward No. 4.	On the road of Dholessor Taltola to Thakurjhipara Govt. primary school.	This bridge is in good condition.
	88.	In front of Monsur house at Dholessor under Ward No. 4.	On the road of Dholessor Pucca road to Tajurpara Rail road.	This bridge is in good condition.
	89.	In front of Alim's residence at Dholessor under Ward No. 4.	On the road of Dholessor to Tajurpara Rail line.	This bridge is in good condition.
	90.	Baily bridge Kajipura under Ward No. 6.	On the River Hurasagor	This bridge is in good condition.
	91.	In front of Bashbaria Community clinic under Ward No. 6.	On the road of Community clinic to Hazi Motiar Rohman's residence.	This bridge is in good condition.
	92.	East side of Raydoulotpur utor Rail line under Ward No. 9.	On the road of Hatkhola to Rail line.	This bridge is in good condition. but both of Ralling have damaged.
	93.	In front of Raydoulotpur utor Eidgah under Ward No. 9.	On the road of Pucca road of Montu Vuiya's residence to Shawshanghat.	This bridge is in good condition. but both of Ralling have damaged.
	94.	In front of Raydoulotpur utor Eidgah under Ward No. 9.	On the road of Pucca road of Montu Vuiya's residence to Shawshanghat.	This bridge is in good condition.
	95.	In front of Raydoulotpur utor Jahed Alli's residence under Ward No. 9.	On the road of Raydoulotpur Hatkhola to Patharpara Chowrasta	This bridge is in good condition.
	96.	In front of south side Raydoulotpur utor Montu's residence under Ward No. 9.	On the road of Raydoulotpur Hatkhola to Patharpara Chowrasta	This bridge is in good condition.
	97.	In front of south side Raydoulotpur utor Montu's residence under Ward No. 9.	On the road of Raydoulotpur Hatkhola to Patharpara Chowrasta	Fully damaged.
	98.	In front of Raydoulotpur Utor Hatkhola Mosque	On the road of Mostofa BDR's residence at	This bridge is in good condition.

Name of Union	SL No.	Location	Name of River/Canal	Present Condition
		under Ward No. 9.	Raydoulotpur Hatkhola to Chowbari.	
	99.	Beside to Raydoulotpur Kalupal's land under Ward No. 9.	On the road of Mostofa BDR's residence at Raydoulotpur Hatkhola to Chowbari.	This bridge is in good condition.
	100.	Beside to Raydoulotpur Kalupal's land under Ward No. 9.	On the road of Mostofa BDR's residence at Raydoulotpur Hatkhola to Chowbari.	This bridge is in good condition.
	101.	East side of Raydoulotpur Uttor Vola Mollik's land under Ward No. 9.	On the road of Mostofa BDR's residence at Raydoulotpur Hatkhola to Chowbari.	This bridge is in good condition.
	102.	In front of Raydoulotpur Mostahar BDR's residence under Ward No. 9.	On the road of Mostofa BDR's residence at Raydoulotpur Hatkhola to Chowbari.	This bridge is in good condition.
	103.	East side of Raydoulotpur Uttor Nishibari under Ward No. 9.	On the road of Raydoulotpur Hatkhola to Rosulpur area.	Condition of this bridge is well.
	104.	North side of Raydoulotpur Uttor Nishibari under Ward No. 9.	On the road of Raydoulotpur Hatkhola to Rosulpur area.	Condition of this bridge is well.
	105.	In front of Raydoulotpur Uttor Bahadur Mondol's residence under Ward No. 9.	On the road of Raydoulotpur Hatkhola to Rosulpur area.	Condition of this bridge is well.
	106.	In front of Chowbari Abdul Khalek's residence under Ward No. 7.	On the road of Krishnachura to Shelborishal graveyard.	This bridge is in good condition.
	107.	In front of Chowbari Topon's shop under Ward No. 7.	On the road of Krishnachura to Shelborishal graveyard.	This bridge is in good condition.
	108.	In front of Chowbari late. Abu Bokkor's residence under Ward No. 7.	On the road of Krishnachura to Shelborishal graveyard.	This bridge is in good condition.
	109.	In front of Chowbari Motin Pramanik's residence under Ward No. 7.	On the road of Chowbari Govt. primary school to Mostafa BDR's residence.	This bridge is in good condition.
	110.	Near the Chowbari Hat under Ward No. 7.	On the road of Chowbari Main Pucca to Baniagati graveyard.	This bridge is in good condition.
	111.	In front of Shamim's residence at Chowbari under Ward No. 7.	On the road of Shamim's residence to Amanot's residence.	Condition of this bridge is well.
	112.	Barakandi under Ward No. 2.	On the road of Barakandi Bashtola bazaar to Barakandi Govt. Primary school	Condition of this bridge is well.
	113.	in front of Barakandi Eidgah under Ward No. 2.	On the road of Barakandi Bashtola bazaar to Barakandi Govt. Primary school	This bridge is in good condition. but both of Ralling have damaged.
	114.	In front of Alhaz Anowar's residence at Barakandi under Ward No. 2.	On the road of Barakandi Bashtola bazaar to Barakandi Govt. Primary school.	This bridge is in good condition. but both of Ralling have damaged.

Name of Union	SL No.	Location	Name of River/Canal	Present Condition
	115.	in front of Abdul Kuddus's residence at Barakandi under Ward No. 2.	On the road of Barakandi Bashtola bazaar to Barakandi Govt. Primary school.	This bridge is in good condition. but both of Ralling have damaged.
	116.	Behind the Saman's residence at Barakandi under Ward No. 2.	On the road of Barakandi Jame Mosque to Koyelgati Rail dhala.	This bridge is in good condition.
	117.	In front of Abul Hoshen's residence at Barakandi under Ward No. 2.	On the road of Barakandi Jame Mosque to Koyelgati Rail dhala.	This bridge is in good condition. but one of Ralling has damaged.
	118.	Beside the Barakandi Rail line under Ward No. 2.	On the road of Barakandi Jame Mosque to Koyelgati Rail dhala.	This bridge is in good condition. but one of Ralling has damaged.
	119.	In front of Alhaz Abu Bokkar's residence at Barakandi under Ward No. 2.	On the road of Barakandi Jame Mosque to Koyelgati Rail dhala.	This bridge is in good condition. but one of Ralling has damaged.
	120.	In front of Alom's residence at Barakandi under Ward No. 2.	On the road of Koyelgati raildhala to Pathanpara border.	This bridge is in good condition. but one of Ralling has damaged.
	121.	In front of Master Monish's residence at Gopalpur under Ward No. 2.	On the road of Gopalpur Kolatola to Gopalpur Govt. Primary school.	This bridge is in good condition. but one of Ralling has damaged.
	122.	In front of Panesh's residence at Gopalpur under Ward No. 2.	On the road of Gopalpur Kolatola to Gopalpur Govt. Primary school.	This bridge is in good condition.
	123.	In front of Shukkur's residence at Haidarpur under Ward No. 5.	On the road of Sarkar bari bridge to Dhokkhin para Lutfor Member's residence.	This bridge is in good condition.
	124.	In front of Hazrot pramanik's residence at shampur under Ward No. 5.	On the road of Quran's residence to Gopalpur bridge road.	This bridge is in good condition.
	125.	In front of Jahid pramanik's residence at shampur under Ward No. 5.	On the road of Quran's residence to Gopalpur bridge road.	This bridge is in good condition. but one of the Ralling has damaged.
	126.	In front of Tojam Mastar's residence at shampur under Ward No. 5.	On the road of Woares Khan's residence to Lutfor's shop.	This bridge is in good condition. but one of the Ralling has damaged.
	127.	In front of Salam Kholifa's residence at shampur under Ward No. 5.	On the road of Musa's pond to the River Hurashagor	This bridge is in good condition..
Bhadraghat	128.	Bazar Bhadrghat Kalinja bridge under Ward No. 1.	On the road of Kalinja River to X chairman Abul kalam Azad of Bhadrghat Union	This bridge is in good condition.
	129.	In front of Paschim Khan Para Hira Khan's residence under Ward No. 1.	On the road of KutirChar Bot-tola to Bhadrghat Gonoshastho Mill.	Condition of this bridge is well.

Name of Union	SL No.	Location	Name of River/Canal	Present Condition
	130.	East side of Bhadrachhat Bazar under Ward No. 1.	On the road of KutirChar Bot-tola to Bhadrachhat Gonoshastho Mill.	Condition of this bridge is well.
	131.	Near the Tojam Sheikh's residence at Bazar Bhadrachhat under Ward No. 1.	On the road of KutirChar Bot-tola to Bir Bhadrachhat Afjal Sheikh's residence bridge.	Condition of this bridge is well.
	132.	Near the residence of Aial Sheikh at Bazar Bhadrachhat under Ward No. 1.	On the road of KaChar ipara Aial Sheikh's residence to Dhukuria Abu Hanif's residence ponds	This bridge is in good condition. but both of Ralling have damaged.
	133.	Middle side of Bazar Bhadrachhat Beel under Ward No. 1.	On the road of Pucca road of Afjal Sheikh's residence beside bridge to Choirgati Mofol's residence.	This bridge is in good condition.
	134.	Middle side of Bazar Bhadrachhat Beel under Ward No. 1.	On the road of Afjal Sheikh's residence beside bridge to Choirgati Mofol's residence.	This bridge is in good condition.
	135.	Beside the Nurnagor Moham Member's residence under Ward No. 5.	On the road of Nurnagor Taher's residence to Talpottri Reg. Primary school road.	This bridge is in good condition.
	136.	Beside the Nurnagor Moham Member's residence under Ward No. 5.	On the road of Nurnagor Taher's residence to Talpottri Reg. Primary school road.	Condition of this bridge is not This bridge is in good condition..
	137.	In front of Dogachi Shachib mor under Ward No. 5.	On the road of Dogachi shachib mor to Amdanga Boat ghat.	This bridge is in good condition.
	138.	In front of Goher Mondol's residence at Jhatibely under Ward No. 9.	On the road of Mugbelai South to Jhatibeli noyabari.	Not This bridge is in good condition., ground of bdirdge has damaged.
	139.	Beside the Garabari Hat under Ward No. 9.	On the branch River Fuljore.	Condition of this bridge is well.
	140.	Beside the Eidgah of Sayedgati under Ward No. 6.	On the road of Nalka Mugbely Pucca road to Mugbelai high school vaya Sarkar para .	Condition of this bridge is well.
	141.	Beside the Mir Monowar Hosen's residence under Ward No. 6.	On the road of Nalka Mugbely Pucca road to Mugbelai high school vaya Sarkar para .	Condition of this bridge is well.
	142.	Beside the Mugbelai Foroj Ali's residence under Ward No. 6.	On the road of Nalka Mugbely Pucca road to Mugbelai high school vaya Sarkar para .	Condition of this bridge is well.
	143.	Beside the Mugbelai Foroj Ali's residence under Ward No. 6.	On the road of Nalka Mugbely Pucca road to Mugbelai high school vaya Sarkar para .	Condition of this bridge is well.
	144.	Beside the Mugbelai Foroj Ali's residence under Ward No. 6.	On the road of Puran Dogachi UP to Sayedgati Abdus Samad's residence.	This bridge is in good condition.

Name of Union	SL No.	Location	Name of River/Canal	Present Condition
	145.	Beside th Rafikul Member's residence at Puran Dogachi under Ward No. 6.	On the road of Dogachi UP to Sayedgati Abdus Samad's residence.	This bridge is in good condition.
	146.	Beside th Rafikul Member's residence at Puran Dogachi under Ward No. 6.	On the road of Puran Dogachi UP to Sayedgati Abdus Samad's residence.	This bridge is in good condition.
	147.	Near the Mugbelai Bot-tola under Ward No. 6.	On the road of Mugbelai South Madrasha to Dhopakandi bridge.	This bridge is in good condition.
	148.	Middle side of Mugbelai field under Ward No. 6.	On the road of Mugbelai High school to Chowduar bridge.	This bridge is in good condition.
	149.	Beside on Kashem sheikh's residence of Moddho Bhadrghat under Ward No. 4.	On the road of Moddho Bhadrghat Delowar Munshi's residence to Hafeziya Madrasha.	This bridge is in good condition. but one of the Ralling has damaged.
	150.	Beside on Hasan Munshi's residence at Moddho Bhadrghat under Ward No. 4	On the road of Moddho Bhadrghat Delowar Munshi's residence to Hafeziya Madrasha.	This bridge is in good condition. but one of the Ralling has damaged.
	151.	Beside on Salam Munshi's residence at Moddho Bhadrghat under Ward No. 4.	On the road of Moddho Bhadrghat Delowar Munshi's residence to Hafeziya Madrasha.	Condition of this bridge is well.
	152.	Beside on Moksed's residence at Moddho Bhadrghat under Ward No. 4.	On the road of Moddho Bhadrghat Delowar Munshi's residence to Hafeziya Madrasha.	Condition of this bridge is well.
	153.	Beside on freedom fighter Sher Alli's residence at Moddho Bhadrghat under Ward No. 4.	On the road of Moddho Bhadrghat east joint bridge to Jafor Member's residence.	Condition of this bridge is well.
	154.	Beside on freedom fighter Sher Alli's residence at Moddho Bhadrghat under Ward No. 4.	On the road of Moddho Bhadrghat east joint bridge to Jafor Member's residence.	Condition of this bridge is well.
	155.	Beside on Kashem Pramanik's residence at Moddho Bhadrghat under Ward No. 4.	On the road of Moddho Bhadrghat Kashem mor to Talukdar bazaar road.	This bridge is in good condition.
	156.	Beside on late. Fojlar's residence at Moddho Bhadrghat under Ward No. 4.	On the road of Moddho Bhadrghat Kashem mor to Talukdar bazaar road.	This bridge is in good condition.
	157.	Beside on Khalek Munshi's residence at Moddho Bhadrghat under Ward No. 4.	On the road of Moddho Bhadrghat Talukdar bazaar Haighway road to Altaf's residence.	This bridge is in good condition.
	158.	Near the Noyapara Ainal sheikh's land under Ward No. 2.	On the road of Bir-Bhadrghat to Choirgati Moazzem's residence.	Condition of this bridge is well.
	159.	Near the Noyapara Anowar member's land under	On the road of Bir-Bhadrghat to Choirgati Moazzem's residence.	Condition of this bridge is well.
	160.	Near the Noyapara Shorab Mastar's land under Ward No. 2.	On the road of Bir-Bhadrghat to Choirgati Moazzem's residence.	Condition of this bridge is well.

Name of Union	SL No.	Location	Name of River/Canal	Present Condition
	161.	Near the Nur Mohammad's land of Bir Bhadrachhat under Ward No. 1.	On the road of KutirChar -Sirajganj-Nalka road to kaChar ipara	Can walk only.
	162.	KutirChar Baily bridge under Ward No. 2.	On the road of Hannan sheikh's residence to Sirajganj-Nalka main road.	This bridge is in good condition.
	163.	In front of Delbar's residence at Dhamkol under Ward No. 3.	On the road of Dhamkol Bazar Chowrasta to Kashem mor.	This bridge is in good condition.
	164.	Before the Khidro-Bhadrachhat Kalibari Kashem Dr.'s residence under Ward No. 3.	On the road of Dhamkol Bazar Chowrasta to Kashem mor.	This bridge is in good condition.
	165.	In front of Choirgati Mongla Mondol's residence under Ward No. 3	On the road of Kashem Mor to Choirgati-Meghai Kitab Ali's residence.	This bridge is in good condition.
	166.	In. front of Choirgati Abul Mondol's shop under Ward No. 3.	On the road of Kashem Mor to Choirgati-Meghai Kitab Ali's residence.	This bridge is in good condition. but one of the Ralling has damaged.
	167.	In front of Choirgati Abul Mondol's shop under Ward No. 3.	On the road of Kashem Mor to Choirgati-Meghai Kitab Ali's residence.	This bridge is in good condition.
	168.	Beside the Choirgati Jame Mosque under Ward No. 3.	On the road of Kashem Mor to Choirgati-Meghai Kitab Ali's residence.	It is too old to use. It's also risky.
	169.	West side of Ajobbor's residence at Meghai under Ward No. 3.	On the road of Kashem Mor to Choirgati-Meghai Kitab Ali's residence.	This bridge is in good condition.
	170.	Near the Miya Bari at Dhamkol under Ward No. 3.	On the road of Dhamkol Bazar Chowrasta to Ismail Fokir's residence.	This bridge is in good condition.
	171.	In front of Solaiman Sheikh's residence at High way road under Ward No. 3.	On the road of Talukdar bazaar to Uttar gas office.	This bridge is in good condition.
	172.	Beside the Kashem mor on the highway road under Ward No. 3.	On the road of Talukdar bazaar to Uttar gas office.	This bridge is in good condition.
	173.	Ward No. 3. Beside the Baniagati on the highway road under	On the road of Talukdar bazaar to Uttar gas office.	This bridge is in good condition.
	174.	Ward No. 3. Beside the Baniagati on the highway road under	On the road of Talukdar bazaar to Uttar gas office.	This bridge is in good condition.
	175.	Beside the Jolil's residence at Chowduar under Ward No. 7.	On the road of Nandina Kamalia to Chowduar West Beel bridge.	This bridge is in good condition.
	176.	Beside the Sattar Police's residence at Chowduar under Ward No. 7.	On the road of Nandina Kamalia to Chowduar West Beel bridge.	Condition of this bridge is well.
	177.	Beside the Jhoru Munshi's landat Chowduar under Ward No. 7.	On the road of Nandina Kamalia to Chowduar West Beel bridge.	Condition of this bridge is well.
	178.	In front of Malek's residence at Chowduar	On the Chowduar main road to road of Malek's	Condition of this bridge is well.

Name of Union	SL No.	Location	Name of River/Canal	Present Condition
		under Ward No. 7.	residence.	
Jhaoil	179.	In front of Thandu Mondol's residence at Chala under Ward No. 4.	On the road of Kodda-Jamtoil to ponds of Darog Ali.	Condition of this bridge is well.
	180.	In front of Sanu Pramanik's residence at Chala under Ward No. 4.	On the road of Kodda-Jamtoil to ponds of Darog Ali.	This bridge is in good condition.
	181.	In front of Afaz Akonda's residence at Chala under Ward No. 4.	On the road of Kodda-Jamtoil to Moynakandi school.	This bridge is in good condition. but both of Ralling have damaged.
	182.	In front of Dr. Sanowar Hosen's residence at Chala under Ward No. 4.	On the road of Kodda-Jamtoil to Moynakandi school.	This bridge is in good condition. but guide wall are tottaly damaged.
	183.	Near the Chala Abul Hosen's Pond under Ward No. 4.	Near the highway road box culvert to Moynakandi school.	This bridge is in good condition.
	184.	Beside the Chala Graveyard under Ward No. 4.	On the road of Darog Ali pond to Jevsis High school raod.	This bridge is in good condition.
	185.	Beside the Mojom Mondol's landat Chala under Ward No. 4.	On the road of Darog Ali pond to Jevsis High school.	This bridge is in good condition. but both of Ralling have damaged.
	186.	Beside the Samad Hazi's landat Jhaoil under Ward No. 6.	On the road of Jhaoil Rail line to Kuthipara bridge.	This bridge is in good condition.
	187.	Beside the Buddhu Hazi's residence at Jhaoil under Ward No. 6.	On the road of Jhaoil Rail line to Kuthipara bridge.	This bridge is in good condition.
	188.	Beside the Buddhu Hazi's residence at Jhaoil under Ward No. 6.	On the road of Jhaoil Rail line to Kuthipara bridge.	This bridge is in good condition.
	189.	Near the Kuthipara Mosque under Ward No. 6.	On the road of From Jhaoil Rail line to Kuthipara bridge.	This bridge is in good condition.
	190.	Near the Kuthipara Mosque under Ward No. 6.	From Jhaoil Rail line to Kuthipara bridge.	This bridge is in good condition.
	191.	Beside the Sher Ali's shop at Mamudakola under Ward No. 6.	On the road of Mamudakola Altaf Shalow's residence to over bridge at Jhaoil	Condition of this bridge is well.
	192.	Beside the Jhaoil Rail line under Ward No. 6.	On the road of UP office to Rail line	Condition of this bridge is well.
	193.	Beside the Yeakub's residence at Varanga Bodongara under Ward No. 5..	On the road of Varanga Eidgah to Jevesis school.	Condition of this bridge is well.
	194.	In front of Bujrok's residence at Varanga under Ward No. 5.	On the road of Varanga Eidgah to Jevesis school road.	This bridge is in good condition.
	195.	In front of Jevesis high school at Varanga under Ward No. 5.	On the road of Varanga Eidgah to Jevesis school road.	This bridge is in good condition.
	196.	In front of Mozid Master's residence at Varanga under Ward No. 5.	On the road of Kodda-Jamtoil to Puran Chala road.	This bridge is in good condition. but both of Ralling have

Name of Union	SL No.	Location	Name of River/Canal	Present Condition
				damaged.
	197.	In front of Kodda miya bari under Ward No. 5.	On the road of Kodda haighway road to end of Jhaoil over bridge.	This bridge is in good condition.
	198.	In front of Osman Mistri's residence at Varanga under Ward No. 5.	On the road of Kodda hoighway to end of Jhaoil over bridge.	This bridge is in good condition.
	199.	East side of Jhaoil over bridge under Ward on 5,	On the road of Kodda haighway road to end of Jhaoil over bridge.	This bridge is in good condition.
	200.	Near the Balukol Bagbari over bridge under Ward No. 7.	On the road of Jhaoil over bridge to Konabari chowrasta mor.	Condition of this bridge is well.
	201.	In front of Selim mirza's residence at Balukol Ward No. 7.	On the road of Jhaoil over bridge to Konabari chowrasta mor.	Condition of this bridge is well.
	202.	in front of the Bagbari NDP office under Ward No. 7.	On the road of Jhaoil over bridge to Konabari chowrasta mor.	Condition of this bridge is well.
	203.	Near the Shukur Pramanik's residence at Bagbari under Ward No. 7.	On the road of Bagbari shawshanghat to Bagbari uttor para Eidgah.	This bridge is in good condition.
	204.	Near the Bellal Master 's residence at Bagbari under Ward No. 7.	On the road of Bagbari shawshanghat to Bagbari uttor para Eidgah.	This bridge is in good condition.
	205.	Near the Tiku Fokir's residence at Bagbari under Ward No. 7.	On the road of Bagbari NDP office to Lahiribari Culvert.	Risky and both of Ralling have damaged.
	206.	Near the Julu's residence at Bagbari under Ward No. 7.	On the road of Balukol notunpara highway road to bagbari Rijya moksed Govt. primary school.	Not in good condition., almost damaged.
	207.	Beside the Dulal Sheikh's residence at Paikosha under Ward No. 9.	On the road of Lahiribari Cement Mill to Amtola Uttorpara bridge.	This bridge is in good condition. but both of Ralling have damaged.
	208.	Beside the Bellal Sheikh's residence at Paikosha under Ward No. 9.	On the road of Lahiribari Cement Mill to Amtola Uttorpara bridge.	This bridge is in good condition. but both of Ralling have damaged.
	209.	Beside the Sattar Sheikh's residence at Paikosha under Ward No. 9.	On the road of Lahiribari Cement Mill to Amtola Uttorpara bridge.	Can use only
	210.	Beside the Sattar Sheikh's residence at Paikosha under Ward No. 9.	On the road of Lahiribari Cement Mill to Amtola Uttorpara bridge.	Condition of this bridge is well.
	211.	Beside the Sattar Sheikh's residence of Paikosha under Ward No. 9.	On the road of Lahiribari Cement Mill to Amtola Uttorpara bridge.	Condition of this bridge is well.
	212.	Beside the Hozrot Ali's residence of Paikosha under Ward No. 9.	On the road of Paikosha Bazar to end of the Lahiribari.	Condition of this bridge is well.
	213.	Beside the Salam Sarkar's residence of	On the road of Paikosha Uttor para Amtola to	This bridge is not in good condition.,

Name of Union	SL No.	Location	Name of River/Canal	Present Condition
		Paikosha under Ward No. 9.	bridge of Canal.	Ralling has damaged.
	214.	Beside the Paikosha Bazar under Ward No. 9.	On the road of Paikosha Uttor para Amtola to bridge of Canal.	This bridge is in good condition.
	215.	Beside the Tujam Sheikh's residence at Khamar Borodhul under Ward No. 2.	On the road of Shahkamal Mazar to Borodhul Hat.	This bridge is in good condition.
	216.	Near the Alim Sheikh's residence at Khamar Borodhul under Ward No. 2.	On the road of Shahkamal Mazar to Borodhul Hat.	This bridge is in good condition.
	217.	Near the Azahar Master's residence at Khamar Borodhul under Ward No. 2.	On the road of Robilal's residence to end area of Join Borodhul South.	This bridge is in good condition.
	218.	Beside the Dr. Sarowar's residence at Joyen Borodhul under Ward No. 2.	On the road of Robilal's residence to end area of Join Borodhul South.	Condition of this bridge is well.
	219.	Near the Ponds side of dr. Roton at Khamar Borodhul under Ward No. 2.	On the road of Dr. Roton bridge to Allahdar's residence to Khamar Borodhul.	Condition of this bridge is well.
	220.	Beside the Mojibor Akonda's residence at Join Borodhul under Ward No. 2.	On the road of Mojammel's residence to Join Borodhul Central Jame Mosque.	Condition of this bridge is well.
	221.	Beside the Teghuri Abdus Salam's residence under Ward No. 8.	On the Teghuri Canal	This bridge is in good condition.
	222.	Beside the Teghuri Abdus Sattar's residence under Ward No. 8.	On the Char Horipur Ichamoti River.	Condition of this bridge is well.
	223.	Beside the Teghuri Abdus Sattar's residence under Ward No. 8.	On the Char Horipur Ichamoti River.	Condition of this bridge is well.
	224.	Beside the Teghuri Abdus Sattar's residence under Ward No. 8.	On the Char Horipur Ichamoti River.	Condition of this bridge is well.
	225.	WBeside the Teghuri Helal's shop under ard No. 8.	On the Char Horipur Canal.	Not so good condition. and both of Ralling have damaged.
	226.	In front of Romjan's residence at Moynakandi under Ward No. 3.	On the road of Moynakandi Govt. Primary school to Char Borodhul Dr. Mukul's residence.	Condition of this bridge is well.
	227.	Nearar the Borodhul Hat under Ward No. 3.	On the Ichamoti River	Condition of this bridge is well.
	228.	East side of Konabar Paschimpara Jame Mosque under Ward No. 1.	On the road of Konabari Bahadur Sheikh's residence toPaschimpara Jame Mosque.	Condition of this bridge is well.
	229.	Beside the Surut Master's residence at Konabari	On the road of Konabari Akbor Sheikh's	Not so good condition. and both

Name of Union	SL No.	Location	Name of River/Canal	Present Condition
		under Ward No. 1.	residence to Konabari High school.	of Ralling have damaged.
	230.	Beside the Solpo Mahmudpur Mangon Master's residence under Ward No. 1.	On the road of Solpo Mahmudpur Highway road Simanto bazaar to Nandina kamalia Pucca road.	This bridge is in good condition..
	231.	West side of Konabari College mor under Ward No. 1.	On the road of Konabari college mor Chowrasta to end of Moddho Bhadrachhat area.	This bridge is in good condition. This bridge is in good condition.
	232.	Beside the Mojjem Khan's residence at Konabari under Ward on 1.	On the road of Konabari college mor Chowrasta to end of Moddho Bhadrachhat area.	This bridge is in good condition. This bridge is in good condition.
	233.	Beside the Kudu Karigor's residence at Konabari under Ward No. 1.	On the road of Konabari college mor Chowrasta to end of Moddho Bhadrachhat area.	This bridge is in good condition. This bridge is in good condition.

Source of Information: FGD, Field visit, Upazila LGED.

Union-wise Information of Culvert

Union	SL No.	Location	Name of River/Canal	Present status
Jamtoil	1.	In front of Char Tengrail Kobad Mondol's residence under Ward No. 4.	On the road of Jamtoil to Tengrail vaya Shomespur	Condition of this culvert is moderate.
	2.	In front of Sattar Pramanik's residence at Dhopakandi under Ward No. 7.	On the road of Jamtoil Rail line to Haidar's shop	Very bad
	3.	In front of Joshna's residence at Alokdiar under Ward No. 8.	On the road of Alokdiar Gubtola to Rail line.	Not good, need to fill both sides with soil.
	4.	Near the Haluakandi Sabu police's land under Ward No. 8.	On the road of Haluakandi Graveyard to Haluakandi Rail line.	Not good, both sides have damaged. only the vans can ranover.
	5.	Near the Alokdiar Topu's shopkeeper's residence under Ward No. 8.	On the road of Alokdiar to Haluakandi Rail line.	Good but need to fill both sides with soil.
	6.	Near the Haluakandi Khan para Jame Mosque under Ward No. 8.	On the road of Haluakandi to Mintu khan's residence.	Good
	7.	At Alokdiar under Ward No. 8.	On the road of Shanto Talukdar's residence to Rail laine	Good but one side has damaged. .
	8.	Near the Muntu's residence at Jamtoil under Ward No. 4.	On the road of Gabtola chairman's residence to Nozrul's residence.	Condition of this culvert is moderate.
	9.	Near the Prodip Sutrodhor's residence at Jamtoil under Ward No. 4.	On the road of Hazi corop Ali degree college to Haidar's shop	Condition of this culvert is moderate.
	10.	Near the Saiful's landJamtoil under Ward No. 4.	On the road of Jotin Pramanik's residence to Beel	Good and both of Ralling have damaged.
	11.	Near the Oporesh shaha's residence at Jamtoil under Ward No. 4.	On the road of Konabari to Shutrodhor's residence	Good but need to road connection.
	12.	Near the Tojam Pramanik's residence at Jamtoil under Ward No. 4.	On the road of konabari to Shutrodhor's residence	Condition of this culvert is moderate.
	13.	Near the Bisha Pramanik's residence at Jamtoil under Ward No. 4.	On the road of Jinnah sheikh's residence to Chand Ukil's residence	Condition of this culvert is moderate.
	14.	Near the Alom Pramanik's residence at Jamtoil under Ward No. 4.	On the road of Jinnah sheikh's residence to Chand Ukil's residence	Its totally damged
	15.	Near the Usuf Pramanik's residence at Jamtoil under Ward No. 4.	On the road of Usuf's residence to Ali's residence	Good but both side are blocked by soil
	16.	Near the Allauddin pramanik's residence at Jamtoil under Ward No. 4.	On the road of Hazi Mosque to Altaf shekh's residence	Its good but go down under the new road made highly.
	17.	In front of Siraj Sikdar's residence at Char Kura under Ward No. 3.	On the road of Lotif Kazi's residence to Liton's residence	Condition of this culvert is moderate.
	18.	In front of the Kura Udoypur Osman sheikh's residence	On the road of Osman Sheikh's residence to Main	Very bad

Union	SL No.	Location	Name of River/Canal	Present status
		under Ward No. 2.	Kacha road.	
	19.	South side of Kura Udoypur Aziz Vuiya's residence under Ward No. 2.	On the road of Helal tea stall to Kura Udoypur Jame Mosque	Condition of this culvert is moderate.
	20.	Kura Udoypur under Ward No. 2.	On the road of Kamarkhanda Health complex to Biyara Mosque.	Very bad
	21.	North side of the Boro Kura Malopara Govt. Primary school under Ward No. 2.	On the road of Boro Kura Moddhopara Mosque to Malopara Govt. Primary school	Condition of this culvert is moderate.
	22.	Near the residence of Latif Kazi at Boro Kura under Ward No. 2.	On the road of Latif Kazi's residence to Liton's residence.	Condition of this culvert is moderate.
	23.	In front of Alim's shop at Doshika under Ward No. 1.	On the road of Doshika school field to Chad member's residence road.	Very bad, its a chungu made by local peoples
	24.	In front of the Afsar mondol's residence at Doshika under Ward No. 1.	On the road of Doshika school field to Chad member's residence road.	Very bad, its a chungu made by local peoples
	25.	At Doshika under Ward No. 1.	On the road of Mojammel's residence to Char Doshika school.	Condition of this culvert is moderate.
	26.	In front of Azit Talukdar's residence at Doshika under Ward No. 1.	On the road of Sofi's residence to near the Pucca road of Mosque	Fully damaged
	27.	In front of Sayed houst at Choto Pakuria under Ward No. 6.	On the road of Char Borodhul Madrasha to Joshna's residence.	Fully damaged
	28.	In front of Boro Pakuria Naye Ali's residence under Ward No. 6.	On the road of Pakuria bazaar to Haluakandi field	This Culvert is in good condition.
	29.	In front of Valu miya's residence at Char Kamarkhanda under Ward No. 6.	East side of Krishnadiar to Char Kamarkhanda Pucca road	This Culvert is in good condition.
	30.	In front of Azizul Sarkar's residence at Char Kamarkhanda under Ward No. 6.	East side of Krishnadiar to Char Kamarkhanda Pucca road	This Culvert is in good condition.
	31.	In front of the Jwel Pramanik's residence at Nandina Modhu under Ward No. 9.	On the road of Nandina Modhu Graveyard to High school.	This Culvert is in good condition.
	32.	In front of the Salam's residence at Nandina Modhu under Ward No. 9.	On the road of Nandina Modhu school field to Juran Talukdar's residence	Chungi Culvert
	33.	In front of the Hatem's residence at Nandina Modhu under Ward No. 9.	On the road of Nandinmodhu Orphanage to Hatem Sarkar's residence	Good but need to fill-up both side by soil
	34.	In front of the Hannan member's residence at Nandina Modhu under Ward No. 9.	On the road of Nandina Modhu Azahar's residence to Vayer Char Guni's residence.	Work by repairing
	35.	In front of the Modhu mondol's residence at Nandina Modhu under Ward No. 9.	On the road of Nandina Modhu Shamsul's residence to Delowar mullah's residence	This Culvert is in good condition.
	36.	In front of the Mannan Mondol's residence at Kornosuti under Ward No. 5.	On the road of Kamarkhanda police station to Kornasuti Hakim's	Moderate condition.

Union	SL No.	Location	Name of River/Canal	Present status
			residence	
	37.	In front of the Hatem Ali's residence at Kornosuti under Ward No. 5.	On the road of Kamarkhanda police station to Kornasuti Hakim's residence	It's damadage and both side are blocked by soil
	38.	In front of the Sidul's shop at Kornasuti under Ward No. 5.	On the road of Kamarkhanda police station to Kornasuti Hakim's residence	This Culvert is in good condition.
	39.	In front of the Azit Pramanik's residence at Kornosuti under Ward No. 5.	On the road of Hakim's residence to Barakandi railtola	This Culvert is in good condition.
	40.	In front of the Sujab Mondol's residence at Kornosuti under Ward No. 5.	On the road of Dr. Ikbali's residence to Rail line.	This Culvert is in good condition.
	41.	Beside the Mostahar Sarkar's landat Kornasuti under Ward No. 5.	On the road of Dr. Ikbali's residence to Rail line.	This Culvert is in good condition.
	42.	Beside the Rail line at Kornasuti under Ward No. 5.	On the road of Dr. Ikbali's residence to Rail line.	This Culvert is in good condition.
	43.	Behind the Muslim huse at Kornasuti under Ward No. 5.	On the road of Hakim's residence to Shahabajpur area	Chungi culvert
	44.	In front of the Hamid Mistri's residence at Kornosuti under Ward No. 5.	On the road of Hakim's residence to Barakandi railtola	This Culvert is in good condition.
	45.	In front of the Boshir Kholifa's residence at Kornosuti under Ward No. 5.	On the road of Kangal's residence to Shamim's residence	This Culvert is in good condition.
Raydoulatur	46.	Near the Kalibari primary school under Ward No. 1.	On the Kalibari Canal	In a moderate condition.
	47.	Beside the Hatkhola under Ward No. 1.	On the Hatkhola Canal	This Culvert is in good condition.
	48.	Beside the Hatkhola under Ward No. 1.	On the Hatkhola Canal	This Culvert is in good condition.
	49.	Beside the residence of Talem Vuiya under Ward No. 1.	On the Hatkhola Canal to Shohikola	This Culvert is in good condition.
	50.	At Krishnatola under Ward No. 1.	On the road of Krisnatola to Rosulpur Bazar	This Culvert is in good condition.
	51.	In front of Moni Master's residence at Rosulpur under Ward No. 1.	On the road of Krisnatola to Rosulpur Bazar	This Culvert is in good condition.
	52.	Near the Sanowar's land at T&T under Ward No. 1.	On the road of Kata Bot-tola to Moni Mastar's residence	This Culvert is in good condition.
	53.	In front of the Khokon's residence at Haidarpur under Ward No. 5.	On the Ichamoti bil	Good but both of Ralling have damaged.
	54.	In front of the Ali Kobir Haidar's residence at Haidarpur under Ward No. 5.	On the road of Haidarpur school to Salam's residence.	Good and both of Ralling have damaged.
	55.	In front of the Rejaul Mondol's residence at Haidarpur under Ward No. 5.	On the road of Haidarpur Tinmatha Vita to Govt. Primary school.	This Culvert is in good condition.
	56.	East side of Shahabajpur Nagor's shopkeeper's residence under Ward No. 3.	On the road of Shahabajpur Pucca road to Shohidul's residence road	Good and both of Ralling have damaged.
	57.	In front of Pathanpara Roshid's shopkeeper's residence under Ward No. 3.	On the road of Pathanpara community clinic to Shahad's residence.	This Culvert is in good condition.
	58.	In front of Oajed Mondol's	On the road of Dholessor	This Culvert is in

Union	SL No.	Location	Name of River/Canal	Present status
		residence at Dholessor under Ward No. 4.	Taltola to Thakurjhipara Govt. Primary school.	good condition.
	59.	In front of Shahabajpur Fojol Akonda's residence under Ward No. 5.	On the road of Azad's residence to Kobad's residence	This Culvert is in good condition.
	60.	In front of Lotif Khondokar's residence at Raydoulotpur South under Ward No. 8.	On the road of Lutfor BDR's residence to Pachu Vuiya's residence	Totally damaged
	61.	In front of Bolorampur Abdul Khalek's residence under Ward No. 8.	On the road of Bolorampur Hatkhola to Kodomtola	This Culvert is in good condition.
	62.	In front of Kura n Sarkar's residence at Raydoulotpur South under Ward No. 8.	On the road of Raydoulotpur Dokkhipara Govt. Primary school to Joynal's residence	This Culvert is in good condition.
	63.	Near the Raydoulotpur South graveyard under Ward No. 8.	On the road of Raydoulotpur Dokkhipara Bolorampur to Bot-tola	This Culvert is in good condition.
	64.	In front of Altaf's shopkeeper hose at Raydoulotpur under Ward No. 8.	On the road of Raydoulotpur Dokkhipara Bolorampur to Bot-tola	Good but one side is blocked by soil
	65.	Near the Mokles Pramanik's landat Raydoulotpur under Ward No. 8.	On the road of Raydoulotpur Dokkhipara Bolorampur to Bot-tola	Good but one side is blocked by soil
	66.	In front of Kamarkhanda Madrasha's land under Ward No. 8.	On the road of Raydoulotpur Dokkhipara Bolorampur to Bot-tola	Good but one side is blocked by soil
	67.	Near the Shimultola under Ward No. 8.	On the road of Raydoulotpur Dokkhipara Bolorampur to Bot-tola	Good but one side is blocked by soil
	68.	In front of Kalu Vuiya's residence under Ward No. 8.	On the road of Raydoulotpur Dokkhipara Bolorampur to Bot-tola	Good but one side is blocked by soil
	69.	At Kazipura under Ward No. 6.	On the road of Jamtoil to Belkuchi Pucca road	Totally damaged
	70.	Ward No. 6. Middle side of Kazipura field under	On the road of Haidarpur to kazipura Baily bridge	This Culvert is in good condition.
	71.	In front of Naran Master's residence at Raydoulotpur Uttor under Ward No. 9.	On the road of Hatkhola to Rail line	This Culvert is in good condition.
	72.	In front of Jubbar's landat Raydoulotpur Uttor under Ward No. 9.	On the road of Hatkhola to Shahakhola Canal	This Culvert is in good condition.
	73.	North east corner of high school at Raydoulotpur Uttor under Ward No. 9.	On the road of Raydoulotpur Hatkhola to Patharpara Chowrasta	Condition of this culvert is moderate.
	74.	In front of Usuf Akonda's residence at Chowbari under Ward No. 7.	On the road of Chowbari main Pucca road to Baniagati Graveyard	Condition of this culvert is moderate.
	75.	Behind the Chowbari Ahale Hadis Jame Mosque under Ward No. 7.	On the road of Chowbari Tukrapara to Islamiya high school	Condition of this culvert is moderate.
	76.	In front of Chowbari Fokir Khondakar's residence under Ward No. 7.	On the road of Chowbari Keramot's shop to Napitbari	Not good, some spots have damaged.
	77.	north side of Kalu Mostafa's residence at Chowbari under Ward No. 7.	On the road of Chowbari Govt. primary school to Mostafa's residence	Condition of this culvert is moderate.
	78.	In front of Saiful Akonda's residence at Shampur under Ward No. 5.	On the road of Shampur Graveyard to Anowar Member's residence	Condition of this culvert is moderate.

Union	SL No.	Location	Name of River/Canal	Present status
	79.	In front of Wares Khan's residence at Shampur under Ward No. 5.	On the road of Wares Khan's residence to Lutfur Rahman's shop	Totally damaged
	80.	In front of Sattar Sheikh's residence at Shampur under Ward No. 5.	On the road of Aminul Mastar's residence to Sobut Meber's residence	Condition of this culvert is moderate.
	81.	At Shampur under Ward No. 5.	On the road of Aminul Mastar's residence to Sobut Meber's residence	Condition of this culvert is moderate.
Bhadraghat	82.	Beside the Bazar Bhadrghat Abdul Kuddus's Ward No. 1. residence under	On the road of Bazar Bhadrghat Purbo Khanpara Jame Mosque to Bellal Khan's residence	Good, Box culvert
	83.	Beside the Bazar Bhadrghat Abdul Kuddus's residence under Ward No. 1.	On the road of Bazar Bhadrghat Purbo Khanpara Jame Mosque to Bellal Khan's residence	Good, Box culvert
	84.	Beside the Bazzar Bhadrghat Robi Shah's residence under Ward No. 1.	On the road of Bazar Bhadrghat Shahapara to KaChar ipara Pucca road	Good, Box culvert
	85.	Beside the Bazar Bhadrghat Abdul Khalek member's residence under Ward No. 1.	On the road of Bazar Bhadrghat Shahapara to KaChar ipara Pucca road	Good, Box culvert
	86.	Beside the Bazar Bhadrghat Abdul Khalek member's residence under Ward No. 1.	On the road of Bazar Bhadrghat Shahapara to KaChar ipara Pucca road	Totally damaged, Ring culvert
	87.	Beside the Bazar Bhadrghat Moni Khan's residence under Ward No. 1.	On the road of Bazar Bhadrghat Shahapara to KaChar ipara Pucca road	Totally damaged, Ring culvert
	88.	Near the Bazar Bhadrghat Shawshanghat under Ward No. 1.	On the road of Bazar Bhadrghat Grameen Bank to Shawshanghat vaya Sorhab's residence	Good, ring culvert
	89.	Beside the Bazar Bhadrghat Abu Sayed's residence under Ward No. 1.	On the road of Bazar Bhadrghat Char Bhadrghat Mothurapur Char para Abu Sayed's residence to Kabel's residence	Condition of this culvert is moderate.
	90.	Near the Bazar Bhadrghat Eidgah under Ward No. 1.	On the road of Bazar Bhadrghat Nowsher Sheikh's residence to Eidgah vaya Mokbul Hosen's residence	Ring culvert and totally damaged
	91.	Near the Bazar Bhadrghat Salt Mil under Ward No. 1.	On the road of Kalinja bridge to Bhadrghat Abul Kalam Azad Chairman's residence	Condition of this culvert is moderate.
	92.	Near the Abdus Salam's shop at Bazar Bhadrghat under Ward No. 1.	On the road of Kalinja bridge to Bhadrghat Abul Kalam Azad Chairman's residence	Condition of this culvert is moderate.
	93.	Near the Abu Hanif's residence at Bazar Bhadrghat under Ward No. 1.	On the road of KaChar ipara Aial Sheikh's residence to Dhukuria Abu Hanif's pond	Both side of Ralling and link road have damaged.
	94.	Near the Meghai Shabani's residence at Bazar Bhadrghat under Ward No. 1.	On the Pucca road of Afjal sheikh's residence to Choigati Mofjel's residence vaya Meghai Bisha sheikh's residence road	Condition of this culvert is moderate.

Union	SL No.	Location	Name of River/Canal	Present status
	95.	Beside the Geda Sheikh's landat Nandina Kamalia under Ward No. 8.	On the road of Nandina Kamalia Hatkhola to End of the Choto Dhopakandi	Condition of this culvert is moderate.
	96.	Beside the Akter's residence at Nandina Kamalia under Ward No. 8.	On the road of Nandina Kamalia Hatkhola to End of the Choto Dhopakandi On the road of	Condition of this culvert is moderate.
	97.	Beside the Alimuddin Hazi's landat Nandina Kamalia under Ward No. 8.	On the road of Nandina Abu Sayed's residence to Nandar's residence	Condition of this culvert is moderate.
	98.	Beside the Shukkur Vuiya's landat Nandina Kamalia under Ward No. 8.	On the road of Nandina Abu Sayed's residence to Nandar's residence	Condition of this culvert is moderate.
	99.	Beside the Yeasin Sarkar's residence at Nandina kamalia under Ward No. 8.	On the road of Nandina Kamalia Jame Mosque to Khamar Borodhul	Good but one side is blocked by soil
	100.	Beside the Sonaulah Sheikh's residence at Nandina kamalia under Ward No. 8.	On the road of Nandina Kamalia Hatkhola to end of Dhopakandi	It is in moderate condition.
	101.	In front of Shamsul Vuiya's residence at Nandina Kamalia under Ward No. 8.	On the road of Nandina Kamalia Jame Mosque to Khamar Borodhul	Condition of this culvert is moderate.
	102.	Near the Jennot Khan's residence at Nandina kamalia under Ward No. 8.	On the road of Nandina Kamalia Jame Mosque to Khamar Borodhul	Condition of this culvert is moderate.
	103.	In front of Jalal's residence at Nurnagor under Ward No. 5.	On the road of Dhamkol Bazar Chowrasta to Khidro Bhadrghat Pond to Aowal mor	Condition of this culvert is moderate.
	104.	. In front of Jalal's residence at Nurnagor under Ward No. 5	On the road of Dhamkol Bazar Chowrasta to Ismail Fokir's residence.	Condition of this culvert is moderate.
	105.	Beside the Shajahan Khan's residence at Nurnagor under Ward No. 5.	Dhamkol Vuiyabari to Jangaliagati	Condition of this culvert is moderate.
	106.	Near the Aisan Talukdar's residence at Jhalibelai under Ward No. 9.	On the road of Mugbeli South to Jatibelai to Garabari Dhunchi road	Fillup the soil
	107.	Beside the Joshna's's lands at Garabari Char under Ward No. 9.	On the Pucca road of Char Garabari Korim's residence to Hatgarabari	Condition of this culvert is moderate.
	108.	Beside the Sayedgati Jmae Mosque under Ward No. 6.	On the road of Mugbeli Anowar Kibriya KG School to Sayedgati Jakaria Pir's residence.	Condition of this culvert is moderate.
	109.	In front of Aowal Vuiya's residence at Mugbelai under Ward No. 6.	On the Nalka-Jamtoil Pucca road to Mogbelai high school road	Condition of this culvert is moderate.
	110.	Beside the residence of Abu Sayed Talukdar at Moddho Bhadrghat under Ward No. 6.	On the road of Moddho Bhadrghat Talukdar Bazar highway to Noyapara Shohidul Master's residence	Totally Damaged
	111.	Beside the residence of Majjem Sheikh at Moddho Bhadrghat under Ward No. 6.	On the road of Moddho Bhadrghat Talukdar Bazar highway road to Noyapara Shohidul Master's residence	Condition of this culvert is moderate.
	112.	Beside the Dhukuria Graveyard at Moddho Bhadrghat under Ward No. 6.	On the road of Moddho Bhadrghat Delowar Munshi's residence to Hafiziya Madrasha.	Damaged, water can not pass away.

Union	SL No.	Location	Name of River/Canal	Present status
	113.	In front of Munnu's residence at KutirChar under Ward No. 2.	On the road of KutirChar Malek's residence to Munnu's residence	Condition of this culvert is moderate.
	114.	In front of Nur Mohammad's residence at Noyapara under Ward No. 2.	On the Sirajganj –Nalka Pucca road to KaChar ipara at KutirChar	Condition of this culvert is moderate.
	115.	In front of Nozrul Islam 's residence at Noyapara under Ward No. 2.	On the Sirajganj –Nalka Pucca road to KaChar ipara at KutirChar	Condition of this culvert is moderate.
	116.	. Near the's landof Anowar Member at Noyapara under Ward No. 2	On the road of Shatibari Jame Mosque to Noyapara Afjal mor	Condition of this culvert is moderate.
	117.	In front of Moni's residence at KaChar ipara under Ward No. 2.	On the KaChar ipara Pucca road to Moti Nayeb's residence	Damaged
	118.	Beside the residence of Abdul Hamid Sujab at Dhamkol under Ward No. 3.	On the road of Dhamkol bazaar Chowrasta to Kasem mor	Condition of this culvert is moderate.
	119.	Beside the residence of Nojab at Jangaliagati under Ward No. 3.	On the road of Dhamkol bazaar Chowrasta to Kasem mor	Condition of this culvert is moderate.
	120.	Near the residence of Ojhi Sarkar at Dhamkol under Ward No. 3.	On the road of Dhamkol Mondolbari Graveyard to late Pashan Sheikh's residence road	Condition of this culvert is moderate.
	121.	Beside the residence of Angur at Biyara under Ward No. 7.	On the road of residence of Jamat Ali at Biyara to Mela road	Condition of this culvert is moderate.
	122.	Beside the residence of Guni Member at Biyara under Ward No. 7.	On the Biyara Pucca road to Shova Mondol's residence road	Condition of this culvert is moderate.
Jhaoil	123.	Near the residence of Hamid Master at Chala under Ward No. 4.	On the Koddha-Jamtoil Pucca road to raildhala	Damaged but water can pass away
	124.	Beside the residence of Samad Pramanik at Chala under Ward No. 4.	Near the Pucca road of Mofiz mondol's residence to Miyabari Bokultola road	It is in moderate condition., ring culvert
	125.	Near the residence of Helal Master at Chala under Ward No. 4.	On the road of Razzk's residence to Jinnah Mondol's residence	Good, box culvert
	126.	North side of Chala Graveyard under Ward No. 4.	On the road of Darog Ali's pond to Jevesis high school	Good, box culvert
	127.	Near the's landof Mojam at Chala under Ward No. 4.	On the road of Darog Ali's ponds to Jevesis high school	Good, box culvert
	128.	West side the's shop of Almamud at Chala under Ward No. 4.	On the road of Rail line to Chalk Shahbajpur Hazibari Mosque	Setting new ring culvert
	129.	Near the residence of Abul at Chala under Ward No. 4.	On the road of Rail line to Chalk Shahbajpur Hazibari Mosque	Setting new ring culvert
	130.	Near the land of Shajahan Chairman at Jhaoil under Ward No. 6.	On the road of Mamudakola Altaf Sahlow's residence to Jhaoil over bridge	Chungi culvert , water can pass away
	131.	At Jhaoil under Ward No. 6.	On the road of Mamudakola Altaf Sahlow's residence to Jhaoil over bridge	Chungi culvert , water can pass away
	132.	In front of the residence of Bishnu Pal at Jhaoil under Ward No. 6.	On the road of Jhaoil Beltola to new raildhala road	Not good, both side of the wall have damaged.
	133.	West side of Jhaoil Rail line	On the road of Mamudakola	Not good, both

Union	SL No.	Location	Name of River/Canal	Present status
		under Ward No. 6.	Altaf Sahlow's residence to Jhaoil over bridge	side of the wall have damaged.
	134.	West side of Jhaoil Rail line under Ward No. 6.	On the road of Mamudakola Altaf Sahlow's residence to Jhaoil over bridge	Not good, both side of the wall have damaged.
	135.	Near the school of Mamudakola at Jhaoil under Ward No. 6.	On the road of Mamudakola Govt. primary school to LGED Pucca road	Condition of this culvert is moderate.
	136.	In front of the residence of Buddhu Hazi at Jhaoil under Ward No. 6	On the Jhaoil LGD road to Kutirpara Amtola road	Not good
	137.	Beside the residence of Sobahan at Jhaoil under Ward No. 6.	On the road of Chandpur Hobi Sheikh's residence to Fojol's residence	Condition of this culvert is moderate.
	138.	In front of the residence of Doshier Ali at Varanga under Ward No. 5.	On the road of Varanga Eidgah to Jevesis school	Condition of this culvert is moderate.
	139.	In front of the residence of Amjad Khondakar at Varanga under Ward No. 5.	On the road of Varanga Eidgah to Jevesis school	Condition of this culvert is moderate.
	140.	Near the Jevesis school at Varanga under Ward No. 5.	On the road of Varanga Eidgah to Jevesis school	Condition of this culvert is moderate.
	141.	East side of Noya Chala Madrasha under Ward No. 5.	On the Kodda-Jamtoil Pucca road to Puran Chala Road	Water can not pass away.
	142.	West side of Noya Chala Madrasha under Ward No. 5.	On the Kodda-Jamtoil Pucca road to Puran Chala Road	Water can not pass away.
	143.	Beside the residence of Vasha Sheikh at Varanga under Ward No. 5.	On the Kodda-Jamtoil Pucca road to Puran Chala Road	Water can not pass away.
	144.	Beside the residence of Chan Mohammad at Varanga under Ward No. 5.	On the road of Bodongara bridge to Nurhoshen Khondakar's residence	Condition of this culvert is moderate.
	145.	In front of the residence of Altaf at Varanga under Ward No. 5.	On the road of Bodongara to Tokabir Akonda's residence	Middle side of the slab have damaged.
	146.	In front of the residence of Eakub Master at Varanga under Ward No. 5.	On the road of Varanga Shona's residence to Johurul huse road	Not good, Water can not pass away.
	147.	In front of the residence of Moja Sheikh at Noyachala under Ward No. 5.	On the road of Noyachala Madrasha to Motin sheikh's residence	Chungi culvert and good
	148.	In front of the residence of Nozrul Sheikh at Noyachala under Ward No. 5.	On the road of Noyachala Madrasha to Motin sheikh's residence	Chungi culvert and good
	149.	In front of the residence of Nura Sheikh at Noyachala under Ward No. 5.	On the road of Noyachala bridge to Nura Sheikh's residence	Box culvert and good
	150.	In front of Motin's residence at Paikosha under Ward No. 9.	On the road of Shaban's residence to near Motin's residence	Damaged
	151.	Beside the Kader Hazi's residence at Lahiribari under Ward No. 9.	On the road of Paikosha Bazar to end of Lahiribari	Condition of this culvert is moderate.
	152.	Beside the residence of Shajahan Sordar at Paikohsa under Ward No. 9.	On the road of Shohidul Hazi's residence to Jomsher Hazi's pond	Damaged
	153.	Beside the residence of Nural Mondol at Khamar Borodhul under Ward No. 2.	On the road of Shahkamal Mazar to near Borodhul Hat	Condition of this culvert is moderate.

Union	SL No.	Location	Name of River/Canal	Present status
	154.	Near the residence of Hukum Mondol's residence at Kamar Borodhul under Ward No. 2.	On the road of Hukum mondol's residence to near Jonu Mir's residence	Not good
	155.	In front of the residence of Kholil Bepari at Join Borodhul Ward No. 2.	On the road of Nosim Munshi's residence to Hatkhola Primary school	Condition of this culvert is moderate.
	156.	Beside the residence of Afjal Fokir at Join Borodhul under Ward No. 2.	On the road of Nosim Munshi's residence to Hatkhola Primary school	Condition of this culvert is moderate.
	157.	In front of the residence of Samad Munshi at Khamar Borodhul under Ward No. 2.	On the road of Sobder's residence to near Hobi sheikh's residence	Condition of this culvert is moderate.
	158.	In front of the residence of Mojid at Khamar Borodhul under Ward No. 2.	Khamar Borodhul Govt. primary school to Vitkigara bridge	Good but both sides are blocked by soil.
	159.	In front of the residence of Sorhab Mondol at Khamar Borodhul under Ward No. 2.	On the road of Robilal's residence to end of the Join Borodhul	Condition of this culvert is moderate.
	160.	In front of the residence of Lotif proffesor at Join Borodhul under Ward No. 2.	On the road of Mojammel's residence to JoinBorodhul central Mosque	Condition of this culvert is moderate.
	161.	In front of the residence of Eddris Ali at Join Borodhul under Ward No. 2.	On the road of Paschimpara of Join Borodhul to Choto Kura Pucca	Condition of this culvert is moderate.
	162.	Near the residence of Akbor Sheikh at Balukol under Ward No. 7.	On the Balukol Notunpara highway road to Rijiya Moksed Govt. primary school road	It is in moderate condition.
	163.	Near the residence of Julmat hosen Julu at Bagbari under Ward No. 7.	On the Balukol Notunpara highway road to Rijiya Moksed Govt. primary school road	Not good and damaged
	164.	In front of Bagbari Nurani Jame Mosque under Ward No. 7.	On the Balukol Notunpara highway road to Rijiya Moksed Govt. primary school road	Not good and damaged
	165.	In front of Bulukol Uttorpar Jame Mosque under Ward No. 7.	On the Balukol utorpara highway road to Bagbarid Abdul Jolil smriti high school road	Its Ring culvert and not good
	166.	In front of the residence of Alhaz Abdul Hakim at Bagbari under Ward No. 7.	On the Balukol highway road to Nural's residence road	Not good
	167.	West side of late. Moksed Ali's residence at Bagbari under Ward No. 7.	Om the Bagbari highway road to to Moddhopara Jame Mosque road	Condition of this culvert is moderate.
	168.	North side of Chandu Sheikh's residence at Bagbari under Ward No. 7.	On the road of Bagbari Kuthipar join Mosque to Moksed mondol's residence	It's a Ring culvert
	169.	Beside the residence of Hazi Abu Bokkor at Teghuri under Ward No. 8.	On the road of Teghuri Eidgah to Saindalpara Khoda Box's residence road	Good
	170.	Near the Teghuri Mamudkola Graveyard under Ward No. 8.	Teghuri Talukdar bari to Graveyard	Totally damaged
	171.	Beside the residence of late. Juran at Teghuri under Ward No. 8.	On the road of On the road of Teghuri Hazi Janbox's residence to near the shop of Mannan	Condition of this culvert is moderate.

Union	SL No.	Location	Name of River/Canal	Present status
	172.	Beside the residence of Hobi Member at Teghuri under Ward No. 8.	On the road of Teghuri Hazi Janbox's residence to near the shop of Mannan	Condition of this culvert is moderate.
	173.	In front of the residence of Amin at Char Borodhul under Ward No. 3	On the road of Dr. Mukul's residence to near the Komor's residence.	Totally damaged
	174.	In front of Afjal Sorkar's residence at Moynakandi under Ward No. 3.	On the road of Moynakandi Govt. primary school to Borodhul dr. Mukul's residence	Condition of this culvert is moderate.
	175.	In front of the residence of Hobi Sheikh at Char Borodhul Ward No. 3.	On the road of Dr. Mukul's residence to Komor's residence.	6 inch pipe culvert and good
	176.	In front of the residence of Afsar Military at Char Borodhul under Ward No. 3	On the road of Borodhul Hatkhola to Komor's residence	6 inch pipe culvert and good
	177.	Near the residence of Kader at Char Borodhul under Ward No. 3.	On the road of Char Borodhul Abdul Kader's residence to Pakuria Govt. Primary school	6 inch pipe culvert and good
	178.	Beside the's landof Mojid pramanik at Char Borodhul under Ward No. 3.	On the road of Char Borodhul Abdul Kader's residence to Pakuria Govt. Primary school	6 inch pipe culvert and good
	179.	Beside the's landof Kholil pramanik at Char Borodhul under Ward No. 3.	On the road of Char Borodhul Abdul Kader's residence to Pakuria Govt. Primary school	6 inch pipe culvert and good
	180.	Beside the's landof Nizam at Char Borodhul under Ward No. 3.	On the road of Char Borodhul Abdul Kader's residence to Pakuria Govt. Primary school	6 inch pipe culvert and good
	181.	Beside the's landof Shajahan at Char Borodhul under Ward No. 3.	On the road of Char Borodhul Abdul Kader's residence to Pakuria Govt. Primary school	6 inch pipe culvert and good
	182.	Beside the's landof Iman Master at Konabari under Ward No. 1.	On the road of Sutrodhor's residence of Konabari to Khamar Paikosha	Good
	183.	Beside the Purbopar waktia mosque at Konabari under Ward No. 1.	On the road of Alli Akbor Vendor's residence of Konabari to Kalam sorkar's residence	It is in moderate condition.
	184.	Beside the residence of Musa Mondol at Konabari under Ward No. 1.	On the road of Konabari Jamae Mosque to Mongla mor	Chungi Culvert
	185.	Beside the residence of Shamsul Mastar at Konabari under Ward No. 1.	On the road of Konabari Jamae Mosque to Mongla mor	Chungi Culvert
	186.	Beside the residence of Doyal Sheikh at Konabari under Ward No. 1.	On the road of Konabari Jamae Mosque to Mongla mor	Chungi Culvert
	187.	Beside the's landof Dudu Sheikh at Konabari under Ward No. 1.	On the road of Konabari Jamae Mosque to Mongla mor	Chungi Culvert
	188.	Beside the residence of Musa Mondol at Konabari under Ward No. 1.	On the road of Konabari Jame Mosque to highway road	Condition of this culvert is moderate.
	189.	Beside the Community clinic at	On the road of Konabari	Condition of this

Union	SL No.	Location	Name of River/Canal	Present status
		Konabari under Ward No. 1.	Akbor Sheikh's residence to near the high school	culvert is moderate.
	190.	Beside the residence of Late. Hashem at Konabari under Ward No. 1.	On the road of Konabari Shohidul's residence to Iman Master's residence	Condition of this culvert is moderate.
	191.	In front of Osman Sheikh's residence at Konabari under Ward No. 1.	On the road of Konabari Shohidul's residence to Iman Master's residence	Chungi Culvert
	192.	Beside the's landof Sayed at Konabari under Ward No. 1.	On the road of Konabari Kamal's residence to Amanullah field	Chungi Culvert
	193.	Beside the residence of Hobi Sheikh at Konabari under Ward No. 1.	On the road of Konabari Rohiz's residence to Eidgah	Chungi Culvert
	194.	Beside the residence of Motaleb at Konabari Ward No. 1.	On the road of Konabari Rohiz's residence to Eidgah	Chungi Culvert
	195.	Beside the residence of Majjem Sheikh at Konabari under Ward No. 1.	On the road of Konabari Moajjem Sheikh's residence to Surut Mastar's residence	Condition of this culvert is moderate.
	196.	Konabari under Ward No. 1.	On the road of Konabari Moajjem Sheikh's residence to Surut Mastar's residence	Chungi Culvert
	197.	North side of the's residence of Osman Master at Konabari under Ward No. 1.	On the road of Surut Master's residence to Osman Sheikh's residence	Condition of this culvert is moderate.

Source: LGED, FGD and field visit

Union-wise Information of Road

Union	SL No	Location	Distance (K.M)	Quality (Pucca/Kacha/ HBB)	Height	Present Status
Jamtoil	1.	Women degree college to Shomeshpur border under Ward No. 7.	4 km	Half Pucca half kacha	5 feet	It is in moderate condition., some spots are broken
	2.	Alokdiar bridge to Bolorampur road under Ward No. 7.	5 km	Pucca	10 feet	Condition of this road is good.
	3.	Jamtoil vaya Tengrail to Shomespur area under Ward No. 7.	5 km	Half Pucca half kacha	5 feet	Not good some spots have damaged.
	4.	Tengrail chowmatha to Belkuchi road under Ward No. 7.	3 km	Pucca	5 feet	Not good some spots have damaged.
	5.	Ainal Master's residence to bridge of Ainul's residence under Ward No. 7.	2 km	Half Pucca half kacha	3feet	Not good some spots have damaged.
	6.	Alokdiar bridge to Jamtoil station under Ward No. 7.	1.5 km	Pucca	5 feet	Condition of this road is good.
	7.	Jamtoil Rail line vay Char Dhopakandi to Tengrail Pucca road under Ward No. 7.	1 km	Kacha	8 feet	Only van can run over the road
	8.	Jamtoil Rail to Haidar's shop under Ward No. 4.	1 km	Pucca		It is in moderate condition. and some places have damaged.
	9.	Residence of Robi Sutrodhor to's residence of Khoshal miya under Ward No. 4.	0.25 km	Kacha	3 feet	It is in moderate condition. and some places have damaged.
	10.	West side of Rail station pakurtola to Raitola under Ward No. 4.	0.30 km	Kacha	4 feet	It is in moderate condition. and some points have damaged.
	11.	Gabtola to residence of Nozrul sheikh under Ward No. 4.	1 km	Pucca	3 inchi	It is in moderate condition. and some points are broken
	12.	Mudpara Vanga to Afjal's residence under Ward	0.25 km	Kacha	4 feet	It is in moderate

Union	SL No	Location	Distance (K.M)	Quality (Pucca/Kacha/ HBB)	Height	Present Status
		No. 4.				condition. and some points have damaged.
	13.	Sattar's residence of Mudipara to Graveyard under Ward No. 4.	0.50 km	Kacha	4 feet	It is in moderate condition.
	14.	Residence of Kartik Shaha to Mosque under Ward No. 4.	0.25 km	Kacha	1 feet	Condition of this road is good.
	15.	Grameen bank to Ichamoti River under Ward No. 4.	2 km	HBB	Level / Plain	Condition of this road is good.
	16.	Ward No. 4. Hazi Korop Ali Degree college vaya Railtola to's shop of Dulal under	1 km	Pucca	2 feet	Totally damaged
	17.	Jotin Pramanik's residence to Pucca road vaya Beel under Ward No. 4.	1 km	Kacha	Level / Plain	Totally damaged
	18.	Ward No. 4. Gandhi Shaha's residence to Sutrodhor's residence	0.20 km	Kacha	Level / Plain	Totally damaged
	19.	Residence of Jinnah Shek vay Chad Ukil's residence to Haidar's shop under Ward No. 4.	1 km	Kacha	Level / Plain	It is in moderate condition.
	20.	Ward No. 4.'s shop of Haidar to Graveyard	0.50 km	Kacha	2 feet	Good
	21.	In front of Grameen bank to Model high school under Ward No. 4.	0.40 km	Pucca	3 inchi	Totally damaged
	22.	M Hannan's residence to residence of Kala sheikh under Ward No. 4.	0.30 km	Kacha	4 inchi	It is in moderate condition. but some points have damaged.
	23.	Residence of Usuf Ali to's residence of Alo under Ward No. 4.	0.20 km	Kacha	Level / Plain	It is in moderate condition. and both side of the road have damaged.
	24.	Warehouse mor to Rail gate under Ward No. 4.	0.40 km	Pucca	3 inchi	It is in moderate condition. both side of the road have damaged.
	25.	Lokman's residence to west under side of Babul's residence Ward No. 4.	0.10 km	Kacha	Level / Plain	Not good
	26.	Kali Temple to Rail line under Ward No. 4.	0.5 km	Kacha	Level / Plain	Good but only van and cycle

Union	SL No	Location	Distance (K.M)	Quality (Pucca/Kacha/ HBB)	Height	Present Status
						are run to the road
	27.	Kalitemple to Jamtoil Bazar under Ward No. 4.	0.10 km	Kacha	Level / Plain	Only van run to the road
	28.	Hazi Mosque to residence of Altaf sheikh under Ward No. 4.	0.10 km	Pucca	Level / Plain	Not good , some points have damaged.
	29.	Kamarkhanda Pucca road to residence of Shukkur under Ward No. 3.	2.50 km	Half Pucca half kacha	4 feet	Pucca side Good but kacha side has damaged.
	30.	Dorbesh mor to Golam's residence of PestukKura under Ward No. 3.	1 km	Kacha	4 feet	Good but some spots have damaged.
	31.	From Liakot's residence to Golam Mostafa's residence under Ward No. 3.	0.10 km	Kacha	Level / Plain	Not good
	32.	Residence of Azom Molla to's residence of Bablu Sarkar under Ward No. 3.	0.25কি.মি.	Kacha	Level / Plain	Not good and maximum points have damaged.
	33.	Renesa club to Shukkur's residence under	0.30 km	Kacha	Level / Plain	Good but some spots have damaged.
	34.	Char Kura Jame Mosque to AntoKura new bazaar under Ward No. 3.	1 km	Kacha	4 feet	Good but some spots have damaged.
	35.	. Latif kazi's residence to Liton's residence under Ward No. 3	0.25 km	Kacha	Level / Plain	Condition of this road is good.
	36.	Vuttra's residence of school para to near the govment halot of Tara Sarkar's residence under Ward No. 3.	0.50 km	Kacha	3 feet	Not good and maximum points have damaged.
	37.	Residence of Harun Sarkar to's residence of Mojid Molla under Ward No. 3.	0.05 km	Kacha	1 feet	Good but some spots have damaged.
	38.	Residence of Safat vasa Mosque to Amjad Hosen huse under Ward No. 3.	0.05 km	Kacha	Level / Plain	Very bad
	39.	Paschimpara a Aziz's residence to South Chora under Ward No. 3.	1.25 km	Kacha	Level / Plain	Very bad
	40.	Jinna's residence to residence of Kandu Sarkar under Ward No. 2.	1 km	Kacha	1 feet	It is in moderate condition. but some spots have damaged.
	41.	Residence of Rejaul	0.75 km	Pucca=0.25	2 feet	It is in

Union	SL No	Location	Distance (K.M)	Quality (Pucca/Kacha/ HBB)	Height	Present Status
		Akonda to graveyard under Ward No. 2.		kmKacha=0.50km		moderate condition. but some spots have damaged.
	42.	Moddhopara Mosque to Malopara Govt. primary school under Ward No. 2.	2 km	Pucca=0.25 kmKacha=0.50km	Level / Plain	It is in moderate condition. but some spots have damaged.
	43.	Residence of Julmat to Near the residence of Abdul Mojid under Ward No. 2.	1 km	Pucca=0.25 km Kacha=0.50 km	Level / Plain	It is in moderate condition. but some spots have damaged.
	44.	Residence of Abdul Korim to near the graveyard under Ward No. 2.	1.20 km	Pucca=0.25 kmKacha=0.50km	Level / Plain	It is in moderate condition. but some spots have damaged.
	45.	Tea's shop of Helal to Kura Jame Mosque under Ward No. 2.	0.50 km	Pucca=0.25 kmKacha=0.50km	Level / Plain	It is in moderate condition. but some spots have damaged.
	46.	Rresidence of Osman sheikh to near the main kacha road under Ward No. 2.	0.05 km	Pucca=0.25 kmKacha=0.50km	Level / Plain	It is in moderate condition. but some spots have damaged.
	47.	Residence to Moti Vuiya to near the Lotif muhuri's residence under Ward No. 2.	1 km	Pucca=0.25 kmKacha=0.50km	Level / Plain	It is in moderate condition. but some spots have damaged.
	48.	Health complex to Kamarkhanda Biyara Mosque under Ward No. 2.	5 km	Pucca=3km, Kacha=2km	Level / Plain	Pucca side Goodbut kacha side is so damaged
	49.	Boro Kura Moddhopara Eidgah to Near the residence of Abdul Rajjak mondol under Ward No. 2.	1.50 km	Pucca=3km, Kacha=2km	Level / Plain	Totally damaged
	50.	Alokdiar Pucca road to Tengrail road under Ward No. 8.	1 km	Kacha	3 feet	Condition of this road is good.
	51.	Near the graveyard to Jalal Sarkar's residence under Ward on 8.	0.30 km	Kacha	2 feet	Condition of this road is good.
	52.	Near the graveyard to's residence of Mijanulr Rahman at Tengrail	0.20 km	Kacha	Level / Plain	Good but some spots have

Union	SL No	Location	Distance (K.M)	Quality (Pucca/Kacha/ HBB)	Height	Present Status
		under Ward No. 8.				damaged.
	53.	Near the residence of Mahash to Pucca road of Alokdiar under Ward No. 8.	0.10 km	Kacha	6 inchi	Good but some spots have damaged.
	54.	Alokdiar Gabtola Pucca road to near the Rail line under Ward No. 8.	1 km	Kacha	2 feet	Totally damaged
	55.	Near the Haluakandi graveyard to Rail line of Haluakandi under Ward No. 8.	1 km	Kacha	8 inchi	Maximum have damaged.
	56.	Near the Alokdiar Pucca road to Haluakandi Rail line under Ward No. 8.	1 km	Pucca	3 feet	Condition of this road is good.
	57.	Haluakandi Pucca road to graveyard vava Eidgah under Ward No. 8.	1.50 km	Kacha	2 feet	Not good some points have damaged.
	58.	Jamtoil Railtara to Haluakandi Rail line under Ward No. 8.	0.75 km	Kacha	5 feet	Maximum have damaged.
	59.	Doshshika school field to Near the residence of Chand Hoshen Member under Ward No. 1.	0.50 km	Kacha	1 feet	Maximum have damaged.
	60.	Near the residence of Mojammel Haque to Saman Member's residence under Ward No. 1.	0.50 km	Kacha	Level / Plain	Maximum have damaged.
	61.	Doshshika Boat ghat to end line of Shahbajpur under Ward No. 1.	0.75 km	Kacha	Level / Plain	New made
	62.	Dhomchapka road to Domdoma shahbajpur road under Ward No. 1.	1.50 km	Kacha	1 feet	Maximum have damaged.
	63.	From Mojammel's residence to near the west side of Char Doshshika School under Ward No. 1.	1 km	Kacha	Level / Plain	Maximum have damaged.
	64.	Shofi's residence to near tohe Pucca road of Mosque under Ward No. 1.	0.10 km	Kacha	Level / Plain	Maximum have damaged.
	65.	Near the Kornosuti mor vava middle side of Doshshika to near the Dhachu Majhi under Ward No. 1.	2.50 km	Pucca	6 feet	It is in moderate condition. and some points have damaged.
	66.	From Saman's residence to near the Ek Amgastola bridge under Ward No. 1.	0.50 km	Kacha	Level / Plain	Maximum have damaged.
	67.	Kamarkhanda Hat to near the Boro Pakuria Bajar under Ward No. 6.	1.50 km	Pucca	3 feet	It is in moderate condition. some points have

Union	SL No	Location	Distance (K.M)	Quality (Pucca/Kacha/ HBB)	Height	Present Status
						damaged.
	68.	Char Borodhul Madrasha to near the Joshna's residence under Ward No. 6.	1.50 km	Kacha	2 feet	Maximum have damaged.
	69.	From Pakuria Bazar to Haluakandi field under Ward No. 6.	2 km	Kacha	4 feet	Maximum have damaged.
	70.	East side of Krishnadiar to Pucca road of Char Kamarkhanda under Ward No. 6.	3 km	Kacha	3 feet	Maximum have damaged.
	71.	Choto Pakuria Pucca road to Near the residence of Khoka Miya under Ward No. 6.	1 km	Kacha	2 feet	Maximum have damaged.
	72.	Residence of Alo to near the Char primary school field under Ward No. 6.	3.50 km	Kacha	2 feet	Maximum have damaged.
	73.	Kamarkhanda Hat khola to near's residence of Saidul under Ward No. 6.	3 km	Kacha	Level / Plain	Condition of this road is good.
	74.	Near the Pucca road of Kholil's residence to Moslim's residence under Ward No. 6.	1 km	Kacha	4 feet	Maximum have damaged.
	75.	Near the Boro Pakuria Bazar to Eidgah under Ward No. 6.	3 km	Kacha	2 feet	Maximum have damaged.
	76.	Modhu Majhi Bridge of Tengrail to neat the Shajahan Hazi's residence under Ward No. 9.	1.50 km	Kacha	4 feet	Good
	77.	Azit Talukdar's residence of Vayar Char to Near the residence of Shajahan Sheikh under Ward No. 9.	0.75 km	Kacha	3 feet	Maximum have damaged.
	78.	Ward No. 9. Islam Sarkar's residence of Vayar Char to Jame Mosque under	0.40 km	Kacha	5 feet	Maximum have damaged.
	79.	Ajaha Talukdar's residence of Nandina Modhu to near the Guni's residence of Vayar Char under Ward No. 9.	1.50 km	Kacha	4 feet	It is in moderate condition. but some points are down
	80.	Nandina Modhu Graveyard to near the high shcool under Ward No. 9.	0.80 km	Kacha	2.50 feet	Condition of this road is good.
	81.	Nandia Modhu High school field to near the road of Juran Talukdar's residence under Ward No. 9.	1.25 km	Kacha	Level / Plain	Maximum have damaged.
	82.	Near the Moshura of Mangon Sarkar at	2 km	Kacha	1.50 feet	It is in moderate

Union	SL No	Location	Distance (K.M)	Quality (Pucca/Kacha/ HBB)	Height	Present Status
Raydoulatpur		Nandina Modhu under Ward No. 9.				condition. but some points have damaged.
	83.	Near the residence of Azad Mastar to Nandina Modhu under Ward No. 9.	0.15 km	Kacha	2 feet	Good
	84.	Jotila Mosque to near the Choto Nandina Mosque under Ward No. 9.	0.50 km	Kacha	Level / Plain	Maximum have damaged.
	85.	Nandina Modhu Orphanage to Near the residence of Hatem Sarkar under Ward No. 9.	1 km	Kacha	Level / Plain	Maximum have damaged.
	86.	Nandina Modhu Amtola to near the Char Jaila bridge under Ward No. 9.	3.50 km	Pucca	8 feet	Some points have not carpeting and deep
	87.	Nandina Modhu Shamsul's residence to Near the residence of Delowar molla under Ward No. 9.	0.75 km	Kacha	5 feet	Only can walk
	88.	Kornosuti Kamarkhanda Thana to middle side of Kornasuti vaya bridge of Hakim's residence under Ward No. 5.	2 km	Half Pucca half kacha	4 feet	Condition of this road is good.
	89.	Near the Hakim's residence to Barakandi Railtala Ward No. 5.	0.75 km	Kacha	5 feet	Maximum have damaged.
	90.	Near the residence of Kangal to residence of Shamim Talukdar under Ward No. 5.	0.25 km	Kacha	Level / Plain	It is in moderate condition.
	91.	Dr. Ikbali's residence to near the Rail line under Ward No. 5.	1.25 km	Kacha	3 feet	It is in moderate condition.
	92.	Near the Hakim's residence to end line of Shahbajpur under Ward No. 5.	2 km	Kacha	Level / Plain	It is in moderate condition.
	93.	From GKS high school and college to's residence of TM Jahid Hosen Talukdar under Ward No. 5.	2 km	Kacha	1 feet	It is in moderate condition.
	94.	Kornasuti Bot-tola to Near the residence of Shetol Hazi under Ward No. 5.	0.50 km	Kacha	Level / Plain	It is in moderate condition.
	95.	Kornosuti Kata Bot-tola to end of the Sahabajpur area under Wrd no 5.	1.50 km	Pucca	5 feet	Maximum have damaged.
Raydoulatpur	96.	Krishnatola to near the Rosulpur bazaar under Ward No. 1.	2 km	Pucca	6 feet	Prepared for carpeting

Union	SL No	Location	Distance (K.M)	Quality (Pucca/Kacha/ HBB)	Height	Present Status
	97.	Rosulpur bazaar to near the Raiftola under Ward No. 1.	1.50 km	HBB	5 feet	Not good
	98.	Rosulpur bazaar to Near the residence of Dulal member under Ward No. 1.	2 km	Kacha	4 feet	Maximum have damaged.
	99.	Golbar's residence to end line of the Raidolotpur Pucca road under Ward No. 1.	2 km	Kacha	6 feet	Maximum have damaged.
	100.	Kata Bot-tola to near the Moni Master's residence under Ward No. 1.	1.25 km	HBB	1 feet	Not good
	101.	Botshor pal's residence to Near the residence of Humayan Mondol under Ward No. 1.	0.25 km	Kacha	3 feet	Maximum have damaged.
	102.	From Akbor's residence to near the Altaf's residence under Ward No. 1.	0.50 km	Kacha	3 feet	Maximum have damaged.
	103.	Botshor pal's residence to Near the residence of Barik Sarkar under Ward No. 1.	0.30 km	Kacha	Level / Plain	Maximum have damaged.
	104.	From Mollabari to near the Bazar under Ward No. 1.	0.70 km	HBB	1 feet	Not good
	105.	From Rosulpur to near the Jotibari under Ward No. 1.	1.50 km	Pucca	10 inchi	Not good
	106.	Near the Hatkhola to Rail line under Ward No. 9.	1 km	Kacha	3 feet	Condition of this road is good.
	107.	Hatkhola to Shohikhola under Ward No. 9.	1 km	Kacha	1.50 feet	Condition of this road is good.
	108.	Raidoulotpur High school to Near the residence of Shorif vuiya under Ward No. 9.	1 km	Kacha	2 feet	Condition of this road is good.
	109.	Near the residence of Ashraf to Vuiya Bari under Ward No. 9.	0.50 km	Kacha	1 feet	Condition of this road is good.
	110.	Kaisar Siddik's residence to Paschimpara a Moulovi bari jame Mosque to Graveyard under Ward No. 9.	0.50 km	Kacha	2 feet	Condition of this road is good.
	111.	Moulovi bari jame Mosque to near the Poran Mollik's residence under Ward No. 9.	1 km	Kacha	1 feet	Condition of this road is good.
	112.	Vuiya Bari Jame Mosque to Near the residence of Hannan Sarkar under Ward No. 9.	0.50 km	Kacha	Level / Plain	Damaged
	113.	Near the Pucca road of Montu Vuiya houst to	1 km	Kacha	3 feet	Condition of this road

Union	SL No	Location	Distance (K.M)	Quality (Pucca/Kacha/ HBB)	Height	Present Status
		Shawshanghat under Ward No. 9.				is good.
	114.	Raidoulotpur Uttor Hatkhola to near the Pathorchapa Chowrasta under Ward No. 9.	2 km	Pucca	5 feet	It is in moderate condition. but some spots have damaged.
	115.	Raidoulotpur Uttor Hatkhola to near the Rofikul BDR's residence at Chowrasta under Ward No. 9.	1.50 km	Pucca	7 feet	It is in moderate condition. but some spots have damaged.
	116.	Raidoulotpur Uttor Hatkhola to near the Rosulpur area under Ward No. 9.	1.50 km	Kacha	4 feet	Condition of this road is good.
	117.	Mondol bari to Jamtoil Pucca road under Ward No. 5.	3 km	Kacha	2 feet	Condition of this road is good.
	118.	Haidarpur tinmatha to primary school under Ward No. 5.	1 km	HBB	1 feet	Not good
	119.	Sarkar bari to near the main Pucca road of Jamtoil under Ward No. 5.	0.50 km	Kacha	2.50 feet	It is in moderate condition. but some spots have damaged.
	120.	Haidarpur primary school to salm's residence under Ward No. 5.	0.50 km	Kacha	Level / Plain	It is in moderate condition. but some spots have damaged.
	121.	Near the Sarkar Bari bridge to Dokkhinpara bridge of Lutfor Member's residence under Ward No. 5.	0.75 km	Pucca	2.50 feet	Condition of this road is good.
	122.	Ward No. 5. Kujuripar Graveyard to Koran's residence at Shampur under	0.75 km	Kacha	4 feet	Condition of this road is good.
	123.	Koran's residence to near the Apalpur bridge under Ward No. 5.	2.75 km	Kacha	4 feet	Good but some points have damaged.
	124.	Shampur graveyard to residence of Anowar member under Ward No. 5.	1.50 km	Kacha	6 feet	It is in moderate condition. but some spots have damaged.
	125.	Residence of Wares khan to near the shop of Lutfor under Ward No. 5.	0.75 km	Kacha	4 feet	Under re-constuction
	126.	Near the pond of Musa to Hura sagor River under	2.50 km	Kacha	2 feet	It is in moderate

Union	SL No	Location	Distance (K.M)	Quality (Pucca/Kacha/ HBB)	Height	Present Status
		Ward No. 5.				condition. but some spots have damaged.
	127.	Chandali mor to near the Central Mosque at Shampur under Ward No. 5.	0.75 km	Kacha	2 feet	Half are good but half are bad
	128.	Aminul Master's residence to Near the residence of Sobut member under Ward No. 5.	1 km	Kacha	3 feet	Condition of this road is good.
	129.	Haidarpur bazaar vaya east bridge to end of Tengrail area under Ward No. 5.	2 km	Kacha	2 feet	Condition of this road is good.
	130.	The Pucca road of Shahbajpur to Near the residence of Ajom member at Char Shahbajpur under Ward No. 3.	1.50 km	Kacha	Level / Plain	Totally damaged
	131.	Shahbajpur bajar to Near the residence of khoka under Ward No. 3.	0.50 km	Pucca	8 Inchi	Condition of this road is good.
	132.	Residence of Nobi to Near the residence of Bishakha under Ward No. 3.	0.50 km	Kacha	Level / Plain	It is in moderate condition. but some spots have damaged.
	133.	Shahbajpur Pucca road to Near the residence of Jamal under Ward No. 3.	0.70 km	Kacha	Level / Plain	Totally damaged Vehical can not run over the road
	134.	Shahbajpur Pucca road to Near the residence of Monjil under Ward No. 3.	0.50 km	Kacha	Level / Plain	It is in moderate condition.
	135.	Shahbajpur Pucca road to Near the residence of Abul under Ward No. 3.	0.50 km	Kacha	Level / Plain	It is in moderate condition. but some spots have damaged.
	136.	Shahbajpur Pucca road to Near the residence of Shohidul under Ward No. 3.	0.50 km	Kacha	Level / Plain	Condition of this road is good.
	137.	Khoka's residence to Near the residence of Nuru under Ward No. 3.	0.50 km	Kacha	Level / Plain	Totally damaged
	138.	Shahbajpur Pucca road to near the Jotibari railtola under Ward No. 3.	2 km	Kacha	3 feet	Condition of this road is good.
	139.	Panipar Community clinic to Near the residence of	1 km	Kacha	Level / Plain	Condition of this road

Union	SL No	Location	Distance (K.M)	Quality (Pucca/Kacha/ HBB)	Height	Present Status
		Sayed under Ward No. 3.				is good.
	140.	Ajad's residence to near the Kobad's residence under Ward No. 3.	1 km	Kacha	Level / Plain	It is in moderate condition. but some spots have damaged.
	141.	Start of Shahbajpur to end of Ullapara Upazila area under Ward No. 3.	3 km	Pucca	5 feet	It is in moderate condition. but some spots have damaged.
	142.	Raidoulotpur Dokkhin para Bolorampur to near the Bot-tola under Ward No. 8.	3 km	Pucca	12 feet	Condition of this road is good.
	143.	Lutfor BDR's residence to Near the residence of Pocha Vuiya under Ward No. 8.	2 km	Kacha	6 feet	It is in moderate condition. but some spots have damaged.
	144.	Mostahar's residence to near the Sobuj member's residence under Ward No. 8.	2.50 km	Kacha	8 feet	Totally damaged
	145.	Bolorampur Hatkhola to near the Southpar KG school under Ward No. 8.	1.75 km	Pucca	Level / Plain	Can walk only
	146.	Bolorampur Hatkhola to near the Kodomtola under Ward No. 8.	2.25 km	Kacha	2.50 feet	Totally damaged Vehical can not run over the road
	147.	Fojol's residence to near the Bishasbari Eidgah under Ward No. 8.	0.75 km	Kacha	8 feet	It is in moderate condition. but some spots have damaged.
	148.	Raidoulotpur Dokkhin para vaya Govt. primary school to Joynal's residence under Ward No. 8.	0.50 km	Kacha	8 feet	Condition of this road is good.
	149.	Chandur Bot-tola to near the Taltola mor under Ward No. 4.	1 km	Pucca	3 feet	Condition of this road is good.
	150.	South side of Bot-tola bridge at Dhopakandi to residence of Dr. Nozrul under Ward No. 4.	1 km	Pucca	4 feet	Condition of this road is good.
	151.	The Pucca road of Tajurpar to near the Hafizia Madrasha Ward No. 4.	1 km	Kacha	1.50 feet	It is in moderate condition. but some spots have

Union	SL No	Location	Distance (K.M)	Quality (Pucca/Kacha/ HBB)	Height	Present Status
						damaged.
	152.	Residence of Moynu BDR to near the Rail line under Ward No. 4.	0.40 km	Kacha	1 feet	It is in moderate condition. but some spots have damaged.
	153.	Dholessor Taltola to Thakurjhipara Govt. primary school under Ward No. 4.	1.50 km	Kacha	2 feet	Totally damaged maximum are down
	154.	Dhopakandi mor to near the Hidarpur graveyard under Ward No. 4.	1.50 km	Pucca	3 feet	Condition of this road is good.
	155.	Dholessor Muktar's residence to Near the residence of Ajahar under Ward No. 4.	0.10 km	Kacha	1 feet	Condition of this road is good.
	156.	In front of Raidoulotpur UP Pucca road to Near the residence of Alom member under Ward No. 4.	0.15 km	Kacha	Level / Plain	Can walk only
	157.	Hanif Mondol's residence to Near the residence of Khoka under Ward No. 4.	0.15 km	Kacha	Level / Plain	Can walk only
	158.	From Mannan's residence to near the Juran's residence under Ward No. 4.	1 km	Pucca	3.50 feet	Condition of this road is good.
	159.	Jamtoil vaya Belkuchi Pucca road to near the west side of River at the Bechli's residence under Ward No. 6.	1 km	Kacha	1.50 feet	Condition of this road is good.
	160.	Jamtoil vaya Belkuchi Pucca road to near the Hatkhola under Ward No. 6.	1 km	Kacha	2 feet	Condition of this road is good.
	161.	Jamtoil vaya Belkuchi Pucca road to Near the residence of Sattar Akonda under Ward No. 6.	0.25 km	Kacha	2 feet	Condition of this road is good.
	162.	Haidarpur to near the Kazipura Baily bridge under Ward No. 6.	2 km	Pucca	4 feet	Condition of this road is good.
	163.	Community clinic to near the Hazi Motiur Rahman's residence under Ward No. 6.	1 km	Pucca	4 feet	Condition of this road is good.
	164.	Mofel's residence to near the Lokman sarkar's residence under Ward No. 6.	0.50 km	Kacha	Level / Plain	Not good and some points have damaged.
	165.	Residence of Khoka Mondol to near the Graveyard under Ward No. 6.	0.50 km	Kacha	Level / Plain	Totally damaged
	166.	Sattar Hazi's residence	0.50 km	Pucca	Level /	Condition

Union	SL No	Location	Distance (K.M)	Quality (Pucca/Kacha/ HBB)	Height	Present Status
		to near the Malek's residence under Ward No. 6.			Plain	of this road is good.
	167.	Juran Mondol's residence to near the Jafor's residence under Ward No. 6.	0.50 km	Kacha	3 feet	Condition of this road is good.
	168.	Krishnachura to near the Shelborishal graveyard under Ward No. 7.	3 km	Pucca	4 feet	Good but some spots are down and damaged
	169.	Ward No. 7. Chowrasta Govt. primary school to Near the residence of Mostafa BDR under	1 km	Pucca	4 feet	Not good and some points have damaged.
	170.	Main Pucca road of Chowrasta to near the Baniagati graveyard under Ward No. 7.	1 km	Pucca	3 feet	Not good and some points have damaged.
	171.	ChoKura par to near the chowrasta Islamia high school under Ward No. 7.	0.50 km	Kacha	3 feet	Totally damaged
	172.	Main Pucca road of the Chowrasta to near the community clinic graveyard under Ward No. 7.	0.25 km	Kacha	1 feet	Totally damaged
	173.	Chowbari Paschimpara Pucca road to near the Roshid's residence under Ward No. 7.	0.25 km	Kacha	1 feet	Totally damaged
	174.	Chowbari Paschimpara Pucca road to near the Rosulpur area under Ward No. 7.	2 km	Kacha	3 feet	Good but some points have damaged.
	175.	The shop of Keramot at Chowbari to near the Napit bari under Ward No. 7.	0.50 km	Kacha	2 feet	Good but some points have damaged.
	176.	Shamim's residence to near the Amanot's residence under Ward No. 7.	0.75 km	Kacha	2 feet	Not good and some points have damaged.
	177.	Chowbari purbopar Gonji Sarkar's residence to near the Mutuj Mondol's residence under Ward No. 7.	1 km	Kacha	2 feet	Not good and some points have damaged.
	178.	Chowbari Gonji Sarkar's residence to near the Sarkar bari Mosque Ward No. 7.	0.10 km	Kacha	2 feet	Condition of this road is good.
	179.	Barakandi Bashtola to near the Gopalpur Govt. primary school under Ward No. 2.	1 km	Kacha	4 feet	Good but some points have damaged.
	180.	Dholesshor graveyard to near the Gopalpur Kata	0.50 km	Pucca	6 feet	This road is in good

Union	SL No	Location	Distance (K.M)	Quality (Pucca/Kacha/ HBB)	Height	Present Status
		Bot-tola under Ward No. 2.				condition.
	181.	The Pucca road of Barakandi Bashtola bazaar to near the Govt. primary school under Ward No. 2.	1.50 km	Kacha	5 feet	This road is in good condition.
	182.	Ward No. 2. Barakandi jame Mosque to near the Koyelgati Rail tola under	1 km	Kacha	5 feet	This road is in good condition.
	183.	Barakandi jame Mosque vaya diarpara to near the Rail line Ward No. 2.	2 km	Kacha	5 feet	This road is in good condition.
	184.	Koyelgati Railtola to area of Pathanpara under Ward No. 2.	2 km	Kacha	3 feet	Not good and some points have damaged.
	185.	The Pucca road of Gopalpur Kelatola to near the Gopalpur govt primary school under Ward No. 2.	1.50 km	Kacha	3 feet	Not good and some points have damaged.
	186.	Hasen Molla's residence to Mokaddes's residence under Ward No. 2.	0.05 km	Kacha	Level / Plain	This road is in good condition.
	187.	South side of Mokbul Sarkar's residence to Near the residence of Mukul under Ward No. 2.	1.50 km	Kacha	4 feet	This road is in good condition.
Bhadraghat	188.	Kalinja bridge to near the Ex-chairman Abul Kalam Azad's residence under Ward No. 1.	3 km	Pucca	6 feet	Good but need to widen
	189.	KutirChar Bot-tola to Bhadraghat Gonoshastho Textile mill under Ward No. 1.	3 km	Pucca	5 feet	Good but need to widen
	190.	KutirChar Bot-tola to near the bridge of Bir Bhadraghat Afjal Sheikh's residence under Ward No. 1.	2.50 km	Pucca	5 feet	Some points have not carpeting and deep
	191.	Bhadraghat Bazar Mosque to near the Khalek Mastar's residence under Ward No. 1.	1 km	Kacha	1.50 feet	It is in moderate condition.
	192.	Bazar Bhadraghat Purbo para to near the Bellal Khan's residence under Ward No. 1.	1 km	Kacha	3 feet	Good but some points have damaged.
	193.	Near the Pucca road of Bazar Bhadraghat Gonoshastho Mill to the shop of Korom Ali at Joalvanga under Ward No. 1.	1.50 km	Kacha	3 feet	This road is in good condition.
	194.	In front of the ACI mill to Hannan Sheikh's residence vaya Nalka	1 km	Pucca	6 feet	This road is in good condition.

Union	SL No	Location	Distance (K.M)	Quality (Pucca/Kacha/ HBB)	Height	Present Status
		under Ward No. 1.				
	195.	Ward No. 1. Near the Bazar Bhadrachhat Shahapar Pucca road under	1 km	Kacha	3 feet	This road is in good condition.
	196.	Bazar Bhadrachhat Grameen Bank to Shawshanghat vava Shorhab Ali's residence under Ward No. 1.	1 km	Kacha	2 feet	It is in moderate condition.
	197.	Near the Bazar Bhadrachhat Alal Khan's residence to Kurman Khan's residence under Ward No. 1.	0.25 km	Kacha	Level / Plain	Good but some points have damaged.
	198.	Near the Pucca road of Bazar Bhadrachhat Abdus Samad Khan's residence to Oahed Ali's residence under Ward No. 1.	0.50 km	Kacha	Level / Plain	Good but some points have damaged.
	199.	Near the Pucca road of Bir Bhadrachhat Afjal Khan's residence to Meghai Bisha Sheikh's residence under Ward No. 1.	1.50 km	Kacha	1 feet	Not good
	200.	KaChar ipar Aial Sheikh's residence to near the Dhukuria pond of Abu Hanif under Ward No. 1.	1 km	Kacha	4 feet	This road is in good condition.
	201.	Bazar Bhadrachhat Mothurapur Char para Abu Sayed's residence to near the Kabel's residence under Ward No. 1.	0.50 km	Kacha	Level / Plain	It is in moderate condition.
	202.	Bazar Bhadrachhat Char para Graveyard to Dholagara Beel under Ward No. 1.	2 km	Kacha	2 feet	Good but some points have damaged.
	203.	Bazar Bhadrachhat Nogorpara Moksed Ali's residence to Dr. Tota's residence at Dhukuria Mollikpara under Ward No. 1.	0.50 km	Pucca	2 feet	Totally damaged
	204.	The bridge of Pucca road at Afjal Sheikh's residence to Choirgati Shofjel's residence under Ward No. 1.	1.50 km	Kacha	4 feet	This road is in good condition.
	205.	Bazar Bhadrachhat Nowsher Sheikh's residence to Eidgah under Ward No. 1.	0.25 km	Kacha	1.50 feet	This road is in good condition.
	206.	Near the Abu Sayed's residence to Nandar's residence at Nandina Kamaliya under Ward	2 km	Pucca	4 feet	Not good and some points have damaged.

Union	SL No	Location	Distance (K.M)	Quality (Pucca/Kacha/ HBB)	Height	Present Status
		No. 8.				
	207.	In fornt of Jame Mosque to Khamar Borodhul at Nandina Kamalia under Ward No. 8.	1.50 km	Kacha	3 feet	It is in moderate condition.
	208.	Nandina Kamalia Hatkhola to end of the Choto Dhopakandi road under Ward No. 8.	1.50 km	Kacha	3 feet	It is in moderate condition.
	209.	Near the Monnaf's residence at Biyara to Khobir member's residence under Ward No. 8.	1 km	Kacha	2 feet	Not good and some points have damaged.
	210.	In front of the residence of Ruhul Amin member to Shuru Kha's residence under Ward No. 8.	0.50 km	Kacha	1.50 feet	This road is in good condition.
	211.	. Near the Ferdous Master's residence to in front of Mannan Prodhan's residence under Ward No. 8	1 km	Kacha	Level / Plain	This road is in good condition.
	212.	Near the Johurul Sheikh's residence to Jakaria's residence under Ward No. 8.	0.25 km	Kacha	1 feet	This road is in good condition.
	213.	Ward No. 8. Near the residence of Moti Khonkar to the Mokbel Prodhan's residence under	0.30 km	Kacha	1 feet	This road is in good condition.
	214.	Near the residence of Mijanur Hujur to Dulal Kaha's residence under Ward No. 8.	0.75 km	Kacha	1 feet	This road is in good condition.
	215.	Near the residence of Hasen Vuiya at Nandina Kamalia to Abdus Salam's residence under Ward No. 8.	0.20 km	Kacha	2 feet	This road is in good condition.
	216.	Dhamkol Bazar Chowrasta to KhidroBhadraghat ponds vaya Aowal mor to Kashem mor under Ward No. 3.	2 km	Kacha	4 feet	This road is in good condition.
	217.	Kashem mor to Choirgati Meghai vaya Kitab Ali's residence under Ward No. 3.	2 km	Kacha	2 feet	It is in moderate condition.
	218.	Dhamkol Bazar Chworasta to near the Ismail Fokir's residence under Ward No. 3.	0.75 km	Kacha	3 feet	This road is in good condition.
	219.	Dhamkol Bazar Chowrasta to near the Korotoa River Port under Ward No. 3.	1 km	Kacha	Level / Plain	This road is in good condition.
	220.	Dhamkol Bazar to near	1 km	Pucca	6 feet	This road is

Union	SL No	Location	Distance (K.M)	Quality (Pucca/Kacha/ HBB)	Height	Present Status
		the Nalka Gas office under Ward No. 3.				in good condition.
	221.	Dhamkol Mondolbari graveyard to near the late Pashan sheikh's residence under Ward No. 3.	0.75 km	Kacha	Level / Plain	Not good and some points have damaged.
	222.	Dhamkol Vuiya bari vaya Jangaliagati to Baniyagati highway road under Ward No. 3.	2 km	Pucca	Level / Plain	Not good and some points have damaged.
	223.	Talukdar bazaar to North Petrobangla office under Ward No. 3.	2 km	Kacha	10 feet	This road is in good condition.
	224.	Nalka Jamtoil Pucca road to near the Sarkar Para Ebtedaye Madrasha under Ward No. 3.	0.50 km	Kacha	Level / Plain	This road is in good condition.
	225.	Near the Shahin's residence vaya Uttarpara Mosque to's residence of Nural Sarkar under Ward No. 3.	1 km	Kacha	Level / Plain	Not good
	226.	Near the Nurnagor Pucca road to Gazi Altaf's residence under Ward No. 5.	1.50 km	Kacha	Level / Plain	Not good
	227.	Near the Nurnagor Ahedora's residence vaya Nurnagor Canal to Talpotttri Govt. primary school under Ward No. 5.	0.15 km	Kacha	Level / Plain	This road is in good condition.
	228.	Mugbelai Pucca road to Udoykrishnapur Govt. primary school under Ward No. 5.	1 km	Kacha	2 feet	This road is in good condition.
	229.	Dogachi Ismail's residence to Nurnagor Govt. primary school under Ward No. 5.	2 km	Kacha	Level / Plain	Not good
	230.	Nurnagor Babu's residence to Near the residence of Sattar Member's residence under Ward No. 5.	1 km	Kacha	Level / Plain	Not good
	231.	Fojol Mastar's residence to near the Talpotttri reg. primary school under Ward No. 5.	1.50 km	Kacha	Level / Plain	Not good
	232.	Abdus Salam's residence to near the Musa's residence at Mugbelai under Ward No. 5.	0.50 km	Kacha	Level / Plain	Not good
	233.	Near the Khalek's residence at Nurnagor to Dogachi Bellal's residence under Ward No. 5.	1 km	Pucca	Level / Plain	Not good

Union	SL No	Location	Distance (K.M)	Quality (Pucca/Kacha/ HBB)	Height	Present Status
	234.	Dogachi Shochib mor to Near the Amdanga Kheyaghat Ward No. 5.	2 km	Kacha	4 feet	Not good
	235.	Nurnagor Bablu's residence to near the Joshna Kheyaghat under Ward No. 5.	0.50 km	Kacha	Level / Plain	This road is in good condition.
	236.	End side of south side at Mugbelai to Jhatibelai Dhunchi under Ward No. 9.	3 km	Pucca	3 feet	Not good and some points have damaged.
	237.	Near the Pucca road of Char garabari Korim's residence vava Hatgarabari to Biyara under Ward No. 9.	4 km	Kacha	Level / Plain	This road is in good condition.
	238.	Char Dhunchi Saman's residence to Char Garabari Shajahan's residence under Ward No. 9.	1.50 km	Kacha	Level / Plain	This road is in good condition.
	239.	Garabari Eidgah vava's land of Ajahar Mondol to near the's shop of Mojid under Ward No. 9.	1.50 km	Kacha	Level / Plain	It is in moderate condition.
	240.	Garabari Jame Mosque to near the's land of Hozrot vuiya under Ward No. 9.	0.50 km	Kacha	Level / Plain	Not good
	241.	Near the Pucca road of Jhatibelai to graveyard under Ward No. 9.	1.50 km	Kacha	Under the Level / Plain	It is in moderate condition.
	242.	Near the Jhatibelai Kalitemple to residence of Babu Pramanik under Ward No. 9.	1 km	Kacha	Under the Level / Plain	This road is in good condition.
	243.	Nalka Jamtoil Pucca road vava Mugbelai high school to Sarkar para under Ward No. 6.	2 km	Pucca	5 feet	This road is in good condition.
	244.	Puran Dogachi UP to Sayedgati Abdus Samad's residence under Ward No. 6.	2 km	Kacha	3 feet	This road is in good condition.
	245.	Near the Nurnagor Graveyard to Sayedgati Govt. primary school under Ward No. 6.	0.70 km	Kacha	3 feet	This road is in good condition.
	246.	Mugbelai Anowar Kibriya KG school to Sayedgati Jakariya Pir's residence under Ward No. 6.	1 km	Kacha	2 feet	Not good and some points have damaged.
	247.	Puran Dogachi Abdur Rosihd's residence to Abdus Salam's residence under Ward No. 6.	0.50 km	Kacha	3 feet	This road is in good condition.
	248.	Near the residence of Dr. Edris at Sayedgati to the Vita of Boro Joshna	0.15 km	Kacha	2 feet	This road is in good condition.

Union	SL No	Location	Distance (K.M)	Quality (Pucca/Kacha/ HBB)	Height	Present Status
		under Ward No. 6.				
	249.	Near the Shurjo Mir's residence at Mugbelai to Sayedgati Eidgah under Ward No. 6.	0.70 km	Kacha	1 feet	Not good and some points have damaged.
	250.	Mugbelai Munu Munshi's residence to near the Kha para Mosque under Ward No. 6.	0.40 km	Kacha	Under the Level / Plain	It is in moderate condition.
	251.	Near the Mugbelai Dhakhil Madrasha to Dhopakandi bridge under Ward No. 6.	1 km	Kacha	4 feet	This road is in good condition.
	252.	Mugbelai high school to near the Chowduar bridge under Ward No. 6.	0.50 km	Kacha	3 feet	It is in moderate condition.
	253.	Mugbelai high school to Sarkar Para Mosque under Ward No. 6.	0.50 km	Kacha	2 feet	This road is in good condition.
	254.	Mugbelai Sattar Sarkar's residence to near the Akash police's residence under Ward No. 6.	0.50 km	Pucca	2 feet	This road is in good condition.
	255.	Moddho Bhadrghat Delowar Munshi's residence to Hafijiya Madrasha under Ward No. 4.	1.25 km	Kacha	3 feet	Not good and some points have damaged.
	256.	Near the Fojlar Rahman's residence to Hazi Moksed's residence at Moddho Bhadrghat under Ward No. 4.	0.25 km	Kacha	Under the Level / Plain	This road is in good condition.
	257.	Moddho Bhadrghat Talukdar para highway road to Near the residence of Shohidul Master under Ward No. 4.	1.25 km	Kacha	2 feet	Not good and some points have damaged.
	258.	Moddho Bhadrghat Vita bari of Moyan Sheikh to near the Moddho Bhadrghat Khidra Jame Mosque under Ward No. 4.	0.25 km	Kacha	2 feet	Not good
	259.	Moddho Bhadrghat Talukdar Bazar highway road to Near the residence of Altaf Sheikh under Ward No. 4.	1 km	Made by Brick	3 feet	It is in moderate condition.
	260.	Moddho Bhadrghat highway road Kashem mor vaya Debulla para Gazi Sirajul Islam's residence to Angti Dhora's landof Sirajul Islam under Ward No. 4.	1 km	Kacha	3.50 feet	This road is in good condition.
	261.	Moddho Bhadrghat near the Join Bridge of Surutjaman houe to	0.50 km	Kacha	3.50 feet	This road is in good condition.

Union	SL No	Location	Distance (K.M)	Quality (Pucca/Kacha/ HBB)	Height	Present Status
		Jelhaque Mor under Ward No. 4.				
	262.	Moddho Bhadrghat highway road Kashem mor to near the Talukdar bazaar under Ward No. 4.	0.75 km	Pucca	12 feet	This road is in good condition.
	263.	Near the KutirChar Noyapar Ainal's shop to Namdar Member's residence under Ward No. 2.	1 km	Kacha	1 feet	This road is in good condition.
	264.	KutirChar Jel Haque Member's residence to near the Sirajganj Nalka highway road under Ward No. 2.	0.50 km	Kacha	2 feet	This road is in good condition.
	265.	KaChar ipara Sorhab's residence to near the Ali Fokir's residence at KutirChar under Ward No. 2.	1.50 km	Kacha	2 feet	This road is in good condition.
	266.	Near the Pucca road to Jame Mosque at Noyapara under Ward No. 2.	0.25 km	Kacha	1.50 feet	This road is in good condition.
	267.	Near the Abdur Roshid's residence to Abus Sattar's residence at Noyapara under Ward No. 2.	0.25কি:মি:	Kacha	2 feet	This road is in good condition.
	268.	Near the Malek's residence to Munshi bari at KutirChar under Ward No. 2.	1 km	Kacha	Level / Plain	This road is in good condition.
	269.	Near the residence of Samad police to Jame Mosque at KutirChar under Ward No. 2.	0.50 km	Kacha	Under the Level / Plain	Damaged and some points are break and down
	270.	Near the Pucca road at Bir Vardroghat to Choirgati Moajjem's residence under Ward No. 2.	1.50 km	Kacha	2.50 feet	Damaged and some points are break and down
	271.	KutirChar -Sirajganj Nalka Pucca road to vaya KaChar ipara to Bir Bhadrghat bridge under Ward No. 2.	2.50 km	Pucca	3 feet	Some points have not carpeting and deep or damaged
	272.	Shaitbari Jame Mosque to Noyapara Afjal mor under Ward No. 2.	2 km	Pucca	3 feet	Good but some points have damaged.
	273.	KutirChar 's shop of Romjan to near the Fooljor River ghat under Ward No. 2.	0.25 km	Kacha	Under the Level / Plain	Not good and some places have

Union	SL No	Location	Distance (K.M)	Quality (Pucca/Kacha/ HBB)	Height	Present Status
						damaged.
	274.	KutirChar Salam sheikh's residence to near the Fuljore River ghat Ward No. 2.	1 km	Kacha	Under the Level / Plain	Not good and some places have damaged.
	275.	KaChar ipara Pucca road to Near the residence of Moti Nayeb under Ward No. 2.	0.50 km	Kacha	2 feet	Very bad
	276.	KaChar ipara Aziz's residence to KaChar ipar jame Mosque under Ward No. 2.	0.50 km	Kacha	1 feet	Very bad
	277.	Near the Hannan sheikh's residence to end of the Baily bridge under	1 km	Pucca	6 feet	This road is in good condition.
	278.	In front of the Pucca road of Nandina Kamalia high school to Chowduar west beel under Ward No. 7.	3 km	Kacha	1.50 feet	Totally damaged and some place have damaged.
	279.	Near the Jhoru Munshi's residence to Shamsul Kha's residence under Ward No. 7.	1 km	Kacha	1 feet	Totally damaged and some place have damaged.
	280.	Jamat Ali's residence to vaya Biyara Mela to Angur's residence under Ward No. 7.	2 km	Kacha	1 feet	Totally damaged and some place have damaged.
	281.	The Pucca road of Biyara to Near the residence of Shova Mondol under Ward No. 7.	1 km	Kacha	1.50 feet	It is in moderate condition. but some points ar damaged
	282.	Main road of Chowduar to Malek's residence under Ward No. 7.	0.05 km	Kacha	3 feet	This road is in good condition.
	283.	From Nandina Kamalia high school to Mugbelai high school under Ward No. 7.	3 km	Kacha	1.50 feet	It is in moderate condition. but some points ar damaged
	284.	Chowduar Jigatola to end of chowduar Shimadoho under Ward No. 7.	1.50 km	Kacha	1 feet	This road is in good condition.
	285.	Nandina to Biyara Jame Mosque under Ward No. 7.	1 km	Pucca	1.50 feet	This road is in good condition.
Jhaoil	286.	Near the Nandina Modhu Amtola to Darur Ali pond under Ward No. 4.	1.25 km	Pucca	2.5 feet	It is in moderate condition. but some points have damaged.

Union	SL No	Location	Distance (K.M)	Quality (Pucca/Kacha/ HBB)	Height	Present Status
	287.	Jarila road to raildhala Moynakandi school under Ward No. 4.	2.5 km	Pucca	3 feet	Totally damaged and some spots have not carpeting
	288.	Chak Shahabajpur over bridge to Raildhala under Ward No. 4.	800 m	Pucca	2.5 feet	Not good and some places have damaged.
	289.	Near the Box culvert of highway road to Moynakandi school under Ward No. 4.	1.25 km	Pucca	3 feet	This road is in good condition.
	290.	Near the Pucca road of Mofij Mondol's residence to Bokultoal Mina bari under Ward No. 4.	500 m	HBB	1.5 feet	This road is in good condition.
	291.	Near the Rajjak's residence to Jinna Mondol's residence under Ward No. 4.	800 m	Kacha	1.5 feet	So
	292.	Ward No. 4. Near the Darog Ali pond to Jevesis high school under	1.5 km	Kacha	1.5 feet	Good
	293.	Vuiya bari to residence of Abdur Rohim Munshi under Ward No. 4.	500 m	Kacha	1 feet	This road is in good condition.
	294.	Near the residence of Sobahn Sarkar to Dokkhin para new Ward No. 4. Mosque under	1 km	Kacha	1 feet	This road is in good condition.
	295.	Rail line to near the Hazi bari Mosque at Chak Shahabajpur under Ward No. 4.	500 m	Kacha	2.5 feet	Under reconstruction
	296.	Ward No. 6. Jhaoil highway road to near the Kuthipara bridge under	3 km	Pucca	4 feet	This road is in good condition.
	297.	Mamudakola Altaf Shalow's residence to Near the Jhaoil over bridge under Ward No. 6.	2.5 km	Pucca	5 feet	This road is in good condition.
	298.	Jhaoil Beltola to to new Rail dhala under Ward No. 6.	0.5 km:	Pucca	3 feet	This road is in good condition.
	299.	Jhaoil Bazar to near the's landof Kobad under Ward No. 6.	800 m	Kacha	Under the Level / Plain	This road is in good condition.
	300.	Jhaoil Osman Sheikh's residence to Near the's landof Jolil under Ward No. 6.	800 m	Kacha	Level / Plain	This road is in good condition.
	301.	Jhaoil new raildhala to Near the residence of Jamal Mirja under Ward No. 6.	500 m	Pucca	Level / Plain	This road is in good condition.

Union	SL No	Location	Distance (K.M)	Quality (Pucca/Kacha/ HBB)	Height	Present Status
	302.	Mamuda Kola Altaf Shalow's residence to Rail line under Ward No. 6.	1 km	Kacha	3 feet	This road is in good condition.
	303.	Mamudakol gov't primary school to near the Pucca road of LGED under Ward No. 6.	1.5 km	Kacha	4 feet	Totally damaged and some spots are down and deep
	304.	Jhaoil UP Pucca road vaya Graveyard to near the's shop of Abu sayed at Char Jhaoil under Ward No. 6.	1.5 km	Kacha	2 feet	Totally damaged and some spots are down and deep
	305.	Jhaoil LGED road to Near the Kuthipara Amtola under Ward No. 6.	1 km	Kacha	4 feet	It is in moderate condition. but both side of this road have damaged.
	306.	Mamudakola Rail crossing to near the area of Mamudakola under Ward No. 6.	2 km	Kacha	4 feet	Under reconstruction
	307.	Chadpur Hobi Sheikh's residence to near the Fojol's residence under Ward No. 6.	2 km	Kacha	1 feet	Totally damaged and some spots are down and deep
	308.	Ward No. 5. Varanga Eidgah to near the Jevesis School under	1.5 km	Pucca	4 feet	This road is in good condition.
	309.	Kodda-Jamtoil Pucca road to near the Puranchala under Ward No. 5.	1.5 km	Pucca	4 feet	This road is in good condition.
	310.	Kodda highway road to Near the Jhaoil over bridge under Ward No. 5.	1.5 km	Pucca	12 feet	Good and highway road
	311.	Highway road to vaya Ismail Member's residence to near the Rohom's residence under Ward No. 5.	500 m	Kacha	2 feet	This road is in good condition.
	312.	Bodongara bridge to vaya mondol bari to near the Balurpagar of Nurhosen Khondokar to ponds of Shaban under Ward No. 5.	700 m	Kacha	3 feet	Yet not completed due to ponds in the way
	313.	Bodongara Tokbir Akonda's residence to vaya military's residence to near the Munshibari under Ward No. 5.	500 m	Kacha	Level / Plain	This road is in good condition.
	314.	Varanga Alimuddin's	500 m	Kacha	Under	This road is

Union	SL No	Location	Distance (K.M)	Quality (Pucca/Kacha/ HBB)	Height	Present Status
		residence to near the Kanai Sheikh's residence under Ward No. 5.			the Level / Plain	in good condition.
	315.	Varanga Shona's residence to near the Shetol's residence under Ward No. 5.	300 m	Kacha	Under the Level / Plain	This road is in good condition.
	316.	Noyachala Madrasha vava Motin sheikh's residence to Near the residence of Jaher Mondol under Ward No. 5.	500 m	Kacha	2 feet	This road is in good condition.
	317.	Kodda Jamtoil Pucca road to vava Najem member's residence to near the bridge of Nura Sheikh's residence under Ward No. 5.	2.500 m	Kacha	1.5 feet	Good
	318.	Jhaoil over bridge to near the Bagbari-Balukol-Konabari Chowrasta under Ward No. 7.	2.50 m	Pucca	18 feet	Good
	319.	Bagbari shawshanghat to near the Bagbari Uttorpara Eidgah under Ward No. 7.	1 m	Pucca	5 feet	Good
	320.	Balukol Notunpara highway road vava Kuthipar join Mosque to Near the Rijiy Moksed Govt. primary school under Ward No. 7.	2.50 m	Kacha	3 feet	Good
	321.	Balukol Uttorpara highway road to near the Bagbari Adorsho Smriti high school under Ward No. 7.	1 m	Kacha	Level / Plain	Not good.
	322.	Near the Bagbari NDP office to Lahiri bari culvert under Ward No. 7.	1.25 m	Kacha	4 feet	Good but some points have damaged.
	323.	Abdul Jolil Smriti high school to near the Bagbari shawshanghat under Ward No. 7.	0.50 m	Kacha	3 feet	Good
	324.	Balukur Bajar highway road to vava Bokkor hosue to Kura Amtola under Ward No. 7.	1.25 m	Kacha	1 feet	So bad that cannot move on the road.
	325.	Balukol highway road to vava Balukol Govt. primary school to near the Nurel's residence under Ward No. 7.	1 m	Kacha	Level / Plain	Good
	326.	Bagbari highway road vava Khaja Munshi's residence to near the Moddhopara Jame Mosque under Ward No.	0.50 m	Kacha	Level / Plain	Good

Union	SL No	Location	Distance (K.M)	Quality (Pucca/Kacha/ HBB)	Height	Present Status
	7.					
	327.	Ward No. 7. Balukol Bokkor's residence vava BM College to near the Balukol Graveyard under	0.25 m	Kacha	2 feet	Good
	328.	Bagbari Kutipar jora Mosque to Near the residence of Moksed Mondol under Ward No. 7.	0.30 m	Kacha	4 feet	Not good and some spots are deep
	329.	Lahiribari Cement mill to near the Amtola Uttor para bridge under Ward No. 9.	2.50 m	Pucca	2 inchi	It is in moderate condition. but some points have damaged.
	330.	Near the Shaban's residence to Motin Shaheb's residence under Ward No. 9.	1 m	Pucca	5 feet	Not good some carpeting points have damaged.
	331.	Ward No. 9. Near the Halim Munshi's residence to Aktar's residence under	1 m	Kacha	2 feet	Not good
	332.	Near the Mujibor Mondol's residence to Aktar's residence at Paikosha under Ward No. 9.	0.30 m	Kacha	1.50 feet	This road is in good condition.
	333.	Paikosha Bazar Mosque to near the Eidgah under Ward No. 9.	0.75 m	Kacha	1 feet	This road is in good condition.
	334.	Paikosha Bazar Mosque to near the end of Lahiri bari under Ward No. 9.	1.50 m	Kacha	1 feet	This road is in good condition.
	335.	Paikosha bazaar to uttor porabari vav near the shukur Ali's residence under Ward No. 9.	1.50 m	Kacha	2 feet	This road is in good condition.
	336.	Ward No. 9. In front of Shohidul Hazi's residence to near the Jomsher Hazi pond under	0.75 m	Kacha	Under the Level / Plain	Not good and some places have damaged.
	337.	Residence of Halim Hazi to Near the residence of Moharom member under Ward No. 9.	0.50 m	Pucca	Level / Plain	Condition of this road is well
	338.	Shudipto para club of Paikosha uttor para to residence of Golbahar member under Ward No. 9.	0.25 m	Kacha	Level / Plain	Condition of this road is well
	339.	Paikosha uttorpara Amtola to near the bridge of new Canal under Ward No. 9.	0.40 m	Kacha	1.50 feet	Condition of this road is well
	340.	Bokkar's residence of Paikosha uttorpara to near the Abdul Barik's	0.20 m	Kacha	1.50 feet	Condition of this road is well

Union	SL No	Location	Distance (K.M)	Quality (Pucca/Kacha/ HBB)	Height	Present Status
		residence under Ward No. 9.				
	341.	West bridge at Lahiribari to end line of Konabari under Ward No. 9.	1 m	Kacha	Level / Plain	Need to widen.
	342.	Shop of Samad at Paikosha bajar to Jame Mosque under Ward No. 9.	0.25 m	Kacha	1 feet	Good but rainy season are very muddy so peoples can not move on the road
	343.	Paikosha Bajar jame Mosque to near the's shop of Abdul under Ward No. 9.	0.30 m	Kacha	Level / Plain	Condition of this road is well
	344.	Ward No. 9. Bohusree club to Torkaripottri vaya bajar jame Mosque under	0.25 m	Kacha	Level / Plain	Condition of this road is well
	345.	Shop of Aslam to Fish bazar at Jhaoil under Ward No. 9.	0.10 m	Kacha	Level / Plain	Condition of this road is well
	346.	From Shahakamal Mazar to near the Borodhul Hat under Ward No. 2.	1.50 m	Kacha	5 feet	Good but Under the flood level
	347.	From residence of Hukum Mondol to Near the residence of Jonu Mir under Ward No. 2.	1 m	Kacha	4 feet	Good but Under the flood level
	348.	From residence of Nasim Munshi to near the Hatkhola primary school under Ward No. 2.	2 m	Kacha	3.50 feet	It is in moderate condition.
	349.	From residence of Sobder to Near the residence of Hobi Sheikh under Ward No. 2.	0.50 m	Kacha	2.50 feet	It is in moderate condition.
	350.	From residence of Sattar Sarkar to Near the residence of Kholil Bepari under Ward No. 2.	1.25 m	Kacha	2 feet	It is in moderate condition.
	351.	Khamar Borodhul Govt. primary school to near the Vetkigara bridge under Ward No. 2.	1.25 m	Kacha	Level / Plain	It is in moderate condition. but some places have damaged.
	352.	Robilal's residence to end line of Join Borodhul South under Ward No. 2.	2.50 m	Pucca	7 feet	Condition of this road is well
	353.	Bridge of dr. Roton's residence to near the road of Allahdar's residence at Khamar Borodhul under Ward No. 2.	0.50 m	Kacha	3 feet	Condition of this road is well

Union	SL No	Location	Distance (K.M)	Quality (Pucca/Kacha/ HBB)	Height	Present Status
	354.	Borodhul Hatkhola to Kashihata school under Ward No. 2.	0.75 m	Kacha	2 feet	It is in moderate condition.
	355.	Mojammel's residence to Central Jame Mosque at Join Borodhul under Ward No. 2.	0.50 m	Kacha	3 feet	It is in moderate condition.
	356.	Join Borodhul Paschimpara a to Choto Kura Pucca road under Ward No. 2.	1 m	Kacha	4 feet	It is in moderate condition.
	357.	Khamar Borodhul Graveyard to Sobder Ali's residence under Ward No. 2.	0.50 m	Kacha	1 feet	It is in moderate condition.
	358.	Near the bridge of Ajahar Master to Mokbul Master's residence under Ward No. 2.	0.50 m	Kacha	2 feet	It is in moderate condition.
	359.	Pucca road of the Sorhab's residence to Dr. Bellal's residence under Ward No. 2.	0.50 m	Pucca	3 feet	Condition of this road is well
	360.	Join Borodhul Aziz's residence to End of the Biyara road under Ward No. 2.	0.75 m	Kacha	4 feet	Condition of this road is well
	361.	Teghuri Eidgah to near the Sydalpara Khodabox's residence under Ward No. 8.	3 m	Kacha	3.50 feet	It is in moderate condition. but some places have damaged.
	362.	Residence of Azijul at Paikosha to's residence of Juran at Saildar under Ward No. 8.	2 m	Kacha	4 feet	It is in moderate condition. but some places have damaged.
	363.	Teghuri Talukdar bari to end line of Graveyard under Ward No. 8.	1.50 m	Kacha	3.50 feet	Not good
	364.	Endline of Paikosha to end line of Char Horipur under Ward No. 8.	1 m	Pucca	5 feet	It is in moderate condition.
	365.	Saildar Ansar's residence to Roshid's residence under Ward No. 8.	0.50 m	Kacha	Level / Plain	It is in moderate condition.
	366.	Saildar Ansar's residence to Gazi mastar's residence under Ward No. 8.	0.50 m	Kacha	Level / Plain	Very bad
	367.	Teghuri Hazi Janbox's residence to shop of Mannan under Ward No. 8.	1.50 m	Kacha	Level / Plain	It is in moderate condition.

Union	SL No	Location	Distance (K.M)	Quality (Pucca/Kacha/ HBB)	Height	Present Status
	368.	Syndalpar Hazi Sujab's residence to Ismail's residence under Ward No. 8.	0.50 m	Kacha	Level / Plain	It is in moderate condition.
	369.	Char Borodhul Moynakandi Dr. Mukul's residence to Komor's residence under Ward No. 3.	0.75 m	Kacha	6 feet	Not good, Need to repair.
	370.	Char Borodhul Komor's residence to Tin Dokaner mor to Dakhil madrasha under Ward No. 3.	0.50 m	Kacha	1 feet	Not good, Need to repair.
	371.	Char Borodhul Govt. primary school to Paschimpara Rohim Mondol's residence under Ward No. 3.	0.50 m	Kacha	Level / Plain	It is in moderate condition.
	372.	Ward No. 3. Pachbaria Shajahan's residence to Moynakandi Chan Miya's residence under	1 m	Kacha	2 feet	Good but some parts of this road are fallen to the pond
	373.	Moynakandi Govt. primary school to residence of Dr. Mukul at Char Borodhul under Ward No. 3.	1.50 m	Pucca	4 feet	Very good
	374.	Borodhul Hatkhola to Komor's residence under Ward No. 3.	1 m	Kacha	5 feet	Not good, Need to repair.
	375.	Char Borodhul's shop of Munjil to Samad Master's residence under Ward No. 3.	1 m	Kacha	Level / Plain	It is in moderate condition.
	376.	Char Borodhul Fokir Bepari's residence to Dakhil Madrasha road under Ward No. 3.	1 m	Kacha	3 feet	It is in moderate condition.
	377.	Char Borodhul Abdul Kader's residence to Pakuria Govt. Primary school road under Ward No. 3.	1 m	Kacha	1.50 feet	Condition of this road is well
	378.	Ward No. 3. Borodhul Nishibari to Kashihata Govt. Primary school road under	1 m	Kacha	1 feet	Condition of this road is well
	379.	Sutrodhor's residence to Khamar Paikosha at Konabari under Ward No. 1.	1.50 m	Kacha	1 feet	Kacha road but not good
	380.	Surut Master's residence to Osman Shikh's residence at Konabari under Ward No. 1.	2 m	Kacha	2 feet	Kacha road not good and some spots have damaged.
	381.	Bahadur Shikh's residence to Jame Mosque at Konabari	1 m	Kacha	1 feet	Condition of this road is well

Union	SL No	Location	Distance (K.M)	Quality (Pucca/Kacha/ HBB)	Height	Present Status
		under Ward No. 1.				
	382.	Ali Akbor Mistri's residence to Kalam Sarkar's residence at Konabari under Ward No. 1.	1.25 m	Kacha	1 feet	Condition of this road is well
	383.	Jame Mosque to Mongla at Konabari under Ward No. 1.	1.25 m	Kacha	1 feet	Condition of this road is well
	384.	Kaisha Sarkar's residence to Poshu Mondol's residence at Konabari under Ward No. 1.	0.10 m	Kacha	Level / Plain	Condition of this road is well
	385.	Highway road college mor to end line of Moddho Bhadrghat under Ward No. 1.	1.50 m	Pucca	12 feet	Condition of this road is well
	386.	Highway road to Jame Mosque at Konabari under Ward No. 1.	1 m	Kacha	2 feet	Condition of this road is well
	387.	Akbor Sheikh's residence to High school, primary school and college road at Konabari under Ward No. 1.	1.25 m	Kacha	4 feet	Condition of this road is well
	388.	Shohidul's residence to Iman Master's residence at Konabari under Ward No. 1.	1 m	Kacha	1 feet	Condition of this road is well
	389.	Kamalo's residence to Amanullah's residence at Konabari under Ward No. 1.	1 m	Kacha	1 feet	Condition of this road is well
	390.	Moajjem sheikh's residence to Surut Master's residence at Konabari under Ward No. 1.	0.25 m	Kacha	1 feet	Condition of this road is well
	391.	Konabari Rohiz's residence to Eidgah under Ward No. 1.	0.50 m	Kacha	4 feet	Condition of this road is well
	392.	Solpo Mahmudpur highway road simanto to Nandina Kamalia Pucca road under Ward No. 1.	1.25 m	Kacha	4 feet	Condition of this road is good.
	393.	Sholpamamudpur Golam Hosen's residence to Saman's residence under Ward No. 1.	0.50 m	Kacha	Level / Plain	Condition of this road is good.
	394.	From residence of Solpo Mahmudpur Eshak to Lavlu Talukdar's residence under Ward No. 1.	0.75 m	Kacha	2 feet	Condition of this road is good.

Source of information: LGD, FGD and Field visit

List of Primary School, Secondary School, College, Madrasha and Library

Govt./ Non Govt.	Sl. No	Primary School	Total Student	Total Teacher	Location	Use as flood shelter?
Govt.	1.	Bazar Bhardoghat G.P. School	436	1	Bazar Bhardoghat 01	Yes
	2.	KutirChar G.P.School	344	7	KutirChar 02	Yes
	3.	Boutho Dogachi G.P. School	371	7	Boutho Dogachi 03	Yes
	4.	Moddho Bhadrachhat G.P.School	470	7	Moddho Bhadrachhat 04	No
	5.	UdhaykrsNopur G.P School	245	5	UdhaykrsNopur	Yes
	6.	Char Nurnagor G.P. School	150	4	Char Nurnagor 05	Yes
	7.	Mugbelai G.P.School	181	4	Mugbelai 06	Yes
	8.	Jhatibelai G.P.School	167	5	Jhatibelai 09	Yes
	9.	Choto Dhopakandi G.P.School	123	4	ChotoDhopakandi 07	Yes
	10.	Nandina Kamalia G.P.School	195	4	Nandina Kamalia 08	No
	11.	Thagory G.P.School	260	6	Thagory Jhaoil 08	No
	12.	Paikosha G.P.School	550	8	Paikosha Jhaoil 09	Yes
	13.	Konabari G.P.School	295	7	Konabari Jhaoil 01	Yes
	14.	Khamar-Bardhul G.P.School	198	5	Khamar-Bardhul 02	Yes
	15.	Balukol G.P.School	177	5	Balukol 07	Yes
	16.	Bagbari G.P.School	296	6	Bagbari 03	Yes
	17.	JoinBorodhul G.P.School	335	6	JoinBorodhul 02	Yes
	18.	Char Borodhul G.P.School	340	7	Char Borodhul 03	Yes
	19.	Jhaoil G.P.School	295	5	Jhaoil 06	No
	20.	AM.V.Varanga G.P.School	283	6	Varanga 05	Yes
	21.	Sha Moynakandi G.P.School	254	6	Sha Moynakandi 04	No
	22.	Chala G.P.School	277	6	Chala 04	Yes
	23.	Nandina Modhu G.P.School	201	6	Nandina Modhu 09	Yes
	24.	Haluakandi G.P.School	393	7	Haluakandi Jamtoil 08	Yes
	25.	Alokdiar G.P.School	183	6	Alokdiar Jamtoil 08	Yes
	26.	Jamtoil Dhopakandi G.P.School	278	6	Jamtoil Dhopakandi 07	Yes
	27.	Jamtoil Modal G.P.School	497	12	Jamtoil 04	Yes
	28.	KorNosuti G.P.School	381	7	KorNosuti Jamtoil 05	Yes
	29.	Char Kura G.P.School	237	5	Char Kura Jamtoil 03	Yes
	30.	Khura Udoypur G.P.School	148	4	Khura Udoypur 05	Yes
	31.	Boro Kura G.P.School	332	7	Boro Kura Jamtoil 02	No
	32.	Doshika G.P.School	247	5	Doshika Jamtoil 01	Yes
	33.	Char Doshika G.P.School	195	6	Char Doshika Jamtoil 01	No
	34.	DD Shahbajpur G.P.School	270	5	Shahbajpur Jamtoil 03	Yes

Govt./ Non Govt.	Sl. No	Primary School	Total Student	Total Teacher	Location	Use as flood shelter?
	35.	Jotibari G.P.School	174	4	Jotibari Raydoulapur 03	Yes
	36.	Barakandi G.P.School	402	7	Barakandi 02	Yes
	37.	Dhollessnar G.P.School	255	8	Dhollessnar Raydoulapur 04	Yes
	38.	Hidherpur G.P.School	218	4	Hidherpur 05	Yes
	39.	Bashnbaria G.P.School	247	6	Bashnbaria 06	Yes
	40.	Kajipura G.P.School	247	5	Kajipura 06	Yes
	41.	Shampur G.P.School	177	4	Shampur 05	Yes
	42.	Gopalpur G.P.School	158	4	Gopalpur 02	Yes
	43.	Rosulpur G.P.School	333	8	Rosulpur 01	Yes
	44.	Choubari G.P.School	141	7	Choubari 07	Yes
	45.	Choubari Grils G.P.School	185	5	Choubari Raydoulapur 07	No
	46.	Raydoulapur G.P.School(1)	290	9	Raydoulapur 09	Yes
	47.	Raydoulapur Grils G.P.School	122	4	Raydoulapur 09	No
	48.	Raydoulapur G.P.School(2)	201	4	Raydoulapur 09	No
	49.	Bolorampur G.P.School	224	4	Bolorampur Raydoulapur 08	No
	50.	Solpomhamudpur G.P.School	220	5	Solpomhamudpur	No
	51.	Poschem Choubari G.P.School	180	4	Choubari 07	No
	52.	Char Tengrail G.P.School	195	4	Char Tengrail	Yes
	53.	Kayelgalty G.P.School	103	3	Kayelgalty 04	No
	54.	Thakurjhipara G.P.School	215	4	Thakurjhipara Raydoulapur 04	Yes
	55.	Pakuria G.P.School	185	4	Pakuria	Yes
	56.	VarChar G.P.School	160	4	VarChar 09	No
	57.	Garabari G.P.School	153	4	Garabari Bhadraghat 03	No
	58.	Char gathe G.P.School	157	4	Char garhe Bhadraghat 03	Yes
	59.	Mamuthacola G.P.School	215	4	Mamuthacola Jhual 01	Yes
	60.	Kacaripara G.P.School	163	4	Kacaripara Bhadraghat 01	No
	61.	Chak Shabajpur G.P.School	150	4	Chak Shabajpur Jhaoil 04	No
	62.	Tengrail G.P.School	166	3	Tengrail Jamtoil 08	Yes
	63.	Razia Mokshed G.P.School	228	4	Bagbari , Jhaoil 07	Yes
	64.	Biara G.P.School	214	4	Biara Bhadrachhat 03	Yes
	65.	Busbaria G.P.School	163	4	Busbaria Raydoulapur 03	Yes
	66.	Khasiahata G.P.School	170	4	Khasiahata Jhaoil 04	Yes
	67.	Pathanpara G.P.School	151	4	Pathanpara Raydoulapur 03	No
	68.	ChotoDhopakandi G.P.School	124	4	ChotoDhopakandi Bhadraghat	Yes
	69.	Chatpur G.P.School	120	4	Chatpur Jhaoil 06	Yes
	70.	PastokKura G.P.School	226	4	PastokKura Jamtoil 03	Yes
	71.	Shahbajpur Uttarpara G.P.School	1681	4	Shahbajpur Raydoulapur 03	Yes
	72.	NandinaModhu G.P.School	142	4	Jamtoil 09	Yes
	73.	Saldhair G.P.School	125	4	Jhaoil 08	Yes
	74.	KonabariG.P.School	142	4	Jhaoil 01	Yes

Govt./ Non Govt.	Sl. No	Primary School	Total Student	Total Teacher	Location	Use as flood shelter?
	75.	Shoudgatie G.P.School	161	4	Bhadraghat 06	Yes
	76.	Meghai G.P.School	192	4	Meghai Bhadraghat 03	Yes
	77.	Char Bhadraghat G.P.School	130	4	Char Bhadraghat 01	Yes
	78.	Rosulpur Kalibari G.P.School	172	4	Rosulpur Raydoulatur 01	Yes
	79.	Thajurpara G.P.School	150	4	Thajurpara Raydoulatur 07	No
	80.	Char Kamarkhanda G.P.School	152	4	Jamtoil 06	No
	81.	Boro Kura Molopara G.P.School	150	4	Jamtoil 02	No

Information Source: Mst. Aklima Chowdhury(01716-928096), Education Officer, Upazila Primary Education Office

Secondary School

Govt. / Non Govt.	Sl. No	Secondary School Name	Total Student	Total Teacher	Location with Ward No.	Use as flood shelter?
Non Govt.	1.	Bhadraghat Sumsul Mohosin High School	501	9	Bazar Bhadraghat 01	No
	2.	Choubari Islamia High School	827	12	Choubari 02	Yes
	3.	Choubari Saber Mharun Grils High School	315	12	Choubari 02	Yes
	4.	Jamtoil Dhopakandi Prilot Grils High School	974	20	Jamtoil 04	Yes
	5.	Ichamoti Grils High School	297	11	Boro Kura 02	Yes
	6.	Rosulpur Athso High School	362	12	Rodulpur 01	Yes
	7.	Nandenakamalia High School	236	11	Nandenakamalia 08	Yes
	8.	Jamtoil DhaPuccandi Bohumuke High School	1170	23	Boiddo Jamtoil 04	Yes
	9.	Konabari Ishak High School	457	10	Konabari 01	Yes
	10.	Mugbelai Lutfoa High School	392	11	Mugbelai 06	Yes
	11.	Raydoulatur High School	624	9	Raydoulatur 09	Yes
	12.	Abdul Jolil Memorial High School	344	10	Bugbari 07	Yes
	13.	Kazipura High School	172	13	Kazipura Pasorpara 06	No
	14.	Zebsis Flyover High School	363	11	Paikosha 09	No
	15.	Mofis Uddin Talukther Srite High School	453	9	Prikosa 09	Yes
	16.	Bordul Adorso High School	474	11	Bordul Hat 03	Yes
	17.	Zhatibaly S.A. High School	269	10	Garabari 09	Yes
	18.	Nandina Modhu High School	218	8	Nandina Modhu 09	No
	19.	Char gathe Bhadraghat High School	394	9	Char gathe Norka 03	No
	20.	Dk. S. K. School	441	11	Boiddo Jamtoil 04	No

Information Source: Md. Arifur Rahman (01712-133260), Upazila Higher Secondary & Intermediate Education Office

College

Govt./ Non Govt.	Sl. No	College Name	Total Student	Total Teacher	Location with Ward No.	Use as flood shelter?
Non Govt.	1.	Dr. Sumsuddin Salema Memorial College	177	22	Jatibari ,Garabari 09	No
	2.	Kamarkhanda Women Degree College	554	44	Boiddo Jamtoil 04	Yes
	3.	D.K.S.K Technical College	57	4	Boiddo Jamtoil 04	No
	4.	Chuobari Dr. Salam Jahanara College	1058	58	Chuobari 09	Yes
	5.	Hagi Korop Ali Memorial Degree College	1431	44	Jamtoil 04	Yes
	6.	Agriculture Technical College	394	9	Boiddo Jamtoil 09	No
	7.	Shohidul Bulbul Technical College	300	29	Shohid Nogor 09	Yes
	8.	Konabari Shohidul Bulbul Degree College	510	47	Konabari 01	Yes

Information Source: Md. Arifur Rahman (01712-133260), Upazila Higher Secondary & Intermediate Education Office

BRAC School

Sl. No	BRAC School Name	Total Student	Total Teacher	Location with Ward No.	Use as flood shelter?
1.	Kamarkhanda Thana Para BRAC School	30	1	Kamarkhanda Thana Para 06	No
2.	Kamarkhanda Moddho Para BRAC School	33	1	Kamarkhanda Moddho Para 04	No
3.	Boro Kura BRAC School	30	1	Boro Kura , Jamtoil 02	No
4.	Char Kura BRAC School	30	1	Char Kura , Jamtoil 02	No
5.	NandinaModhu BRAC School	30	1	NandinaModhu, Jamtoil 09	No
6.	Kornosuti BRAC School	30	1	Kornosuti , Jamtoil 05	No
7.	Kamarkhanda BRAC School	30	1	Kamarkhanda, Jamtoil 06	No
8.	Boro Kura BRAC School	30	1	Boro Kura , Jamtoil 02	No
9.	Chaksabaspur BRAC School	33	1	Chaksabaspur 04	No
10.	Char Kura BRAC School	30	1	Char Kura , Jamtoil 02	No
11.	Kornosuti BRAC School	30	1	Kornosuti , Jamtoil 05	No
12.	Char bordul BRAC School	30	1	Char bordul , Jhaoil 06	No
13.	JoinBordul BRAC School	30	1	JoinBordul , Jhaoil 02	
14.	Barakandi BRAC School	30	1	Barakandi , Raydoulatpurl 02	No
15.	Rosulpur BRAC School	30	1	Rosulpur , Raydoulatpurl 01	No
16.	Chala BRAC School	30	1	Chala , Jhaoil 04	No
17.	Jhaoil BRAC School	33	1	Jhaoil 06	No
18.	Dhopakandi BRAC School	30	1	Dhopakandi , Jamtoil 07	No
19.	Biara BRAC School	30	1	Biara, Batdroghat 07	No
20.	Kazipura BRAC School	30	1	Kazipura , Raydoulatpur 06	No
21.	Haluhakandi BRAC School	30	1	Haluhakandi , Jamtoil 08	No
22.	NandinaModhu BRAC School	30	1	NandinaModhu , Jamtoil 09	No
23.	Hidherpur BRAC School	30	1	Hidherpur, Jamtoil 05	No
24.	Jamtoil BRAC School	33	1	Jamtoil 04	No
25.	Dolarsor BRAC School	30	1	Dolarsor, Raydoulatpurl 04	No
26.	Varanga BRAC School	30	1	Varanga, Jhaoil 05	No
27.	Nundinakamala BRAC School	30	1	Nundinakamala , Batdroghat 08	No

Sl. No	BRAC School Name	Total Student	Total Teacher	Location with Ward No.	Use as flood shelter?
28.	Balucul BRAC School	30	1	Balucul , Jhaoil 07	No
29.	V.V. Shahbajpur BRAC School	30	1	V.V. Shahbajpur , Raydoulatur 03	No
30.	Jotibari BRAC School	30	1	Jotibari , Raydoulatur 03	No
31.	Basbaria BRAC School	33	1	Basbaria Raydoulatur 06	No
32.	Shempur BRAC School	30	1	Shempur Raydoulatur 05	No
33.	Konabari BRAC School	30	1	Konabari, Jhaoil 01	No
34.	Choubari BRAC School	30	1	Choubari , Raydoulatur 07	No
35.	Jhaoil BRAC School	30	1	Jhaoil 06	No

Information Source: Md. Saiful Islam (01745-775580), FO(IB), Upazila BRAC Office

Madrasha

Union	Sl. No	Name of Madrasha	Total Student	Total Teacher	Location with Ward No.	Use as flood shelter?
Jamtoil	1.	Dhopakandi Jama Mosque Kamelia Madrasha	45	1	Dhopakandi 07	No
	2.	Dhopakandi Kobor Sthan Madrasha	32	3	Dhopakandi 07	No
	3.	Char Tengrail Adorsho Dakhil Madrasha	375	18	Dhopakandi 07	No
	4.	Boro Kura Dokkhin para Muktar Madrasha	80	2	Boro Kura 02	No
	5.	Boro Kura G.P.School Near Muktar Madrasha	50	1	Boro Kura 02	No
	6.	Char Kura Hafazia Madrasha	-	-	Boro Kura 02	No
	7.	Haluhakadi Hafizia Madrasha	30	1	Haluhakadi 03	No
	8.	Alokdhher Hafizia Madrasha	40	3	Alokdhher 01	No
	9.	Choto Pakurea Hafizia Madrasha	40	3	Dosaika 01	No
	10.	BoroPakurea Forkania Madrasha	75	1	Dosaika 01	No
	11.	VairChar Hafizia Madrasha	65	1	VairChar 09	No
	12.	Nandina Modhu Hafizia Madrasha	75	2	Nandina Modhu 09	No
	13.	Nandina Modhu Athem kana Madrasha	80	2	Nandina Modhu 09	No
	14.	Kornosuti Dhakil Madrasha	422	16	Kornosuti 05	No
	15.	Kamarkhanda Fazial Madrasha	550	28	Kamarkhanda 06	No
Raydoulatur Union	16.	Rosulpur Hafizia Madrasha	20	3	Rosulpur 03	No
	17.	Barakandi Nurary Madrasha	100	1	Barakandi 1	No
	18.	Imam Abuhanifa Poncho Village Dhakil Madrasha	515	16	Shahbajpur 03	No
	19.	Jamtoil Ullum kume Hafizia Madrasha	55	7	Dalorsor 04	No
	20.	Hameussh kumea Hafizia Madrasha	30	3	Dalorsor 04	No
	21.	Darul Ullm Kumea Hafizia Madrasha	60	2	Shempur 05	No
	22.	Shempur Iftathai Madrasha	100	1	Shempur 05	No
	23.	Pasorpara Iftathai Madrasha	30	1	Pasorpara 05	No
	24.	Afsania Nurary Madrasha	60	1	Hidherpur 05	No
	25.	Busbaria Forkanea Madrasha	100	1	Busbaria 06	No
	26.	Char Busbaria Forkanea Madrasha	40	2	Char Busbaria 06	No
	27.	Kazipura Iftathi Madrasha	70	1	Kazipura 06	
	28.	Kazipura Tharululm Hafizia	25	1	Kazipura 06	No

Union	Sl. No	Name of Madrasha	Total Student	Total Teacher	Location with Ward No.	Use as flood shelter?
		Madrasha				
	29.	Raydoulatur Paschimpara Hafizia Madrasha	150	6	Raydoulatur	No
	30.	Fasiun Ulum Kumea Kobor Stion Madrasha	80	7	Dhollessar 06	No
	31.	Raydoulpur Dhakinparp Iftatha Madrasha	50	5	Raydoulatur 08	No
Bhadraghat	32.	Bazar Bhardroghat kumea Madrasha	80	7	Bazar Bhardroghat 01	No
	33.	Bil Bhardroghat kumea Madrasha	24	2	Bil Bhardroghat 01	No
	34.	Hozrot Shakamal Bohumukhe Dhakil Madrasha	468	16	Nandena 08	Yes
	35.	Hozrot Shakamal Hafizia Madrasha	50	1	Nandena 08	No
	36.	Char Dogachi Bagajanad Hafizia Madrasha	162	3	Char Dogachi 05	No
	37.	Jhatibelai D. Sumsddin Hafizia Madrasha	40	2	Jhatibelai 09	No
	38.	Char garabari Hafizia Madrasha	30	1	Char garabari 09	No
	39.	Mugbelai Dhakil Madrasha	350	15	Mugbelai 05	No
	40.	Mugbelai Hafizia Madrasha	75	4	Mugbelai 05	No
	41.	Puran Dogachi Forkania Madrasha	50	1	Puran Dogachi 05	No
	42.	Modtho Bhadrghat Dhakil Madrasha	170	5	Modtho Bhadrghat 05	No
	43.	Modtho Bhadrghat Hafizia Madrasha	31	2	Modtho Bhadrghat 05	No
	44.	KutirChar A.C.I Mill Near Hafizia Madrasha	200	12	KutirChar 02	Yes
	45.	Dhumkol Iftathia Madrasha	250	5	Dhumkol 03	No
Jhaoil	46.	MhamudhaKola Daruth Salam Hafizia Madrasha	24	3	MhamudhaKola 06	No
	47.	Ifthadi Hafizia Madrasha	125	3	Chala 04	No
	48.	Chala Kobor Stion Hafizia Madrasha	35	1	Chala 04	No
	49.	Jhaoil Dokkhin para Forkania Madrasha	50	1	Jhaoil 06	No
	50.	Jhaoil Moddho Para Hafizia Madrasha	60	1	Jhaoil 06	No
	51.	Varanga Eidgha Moti Hafizia Madrasha	14	1	Varanga 05	No
	52.	Varanga Iftathai Women Madrasha	70	2	Varanga 05	No
	53.	Usub Ali NoaChala Forkania Madrasha	55	1	NoaChala 05	No
	54.	Balukol Islamia Dhakil Madrasha	350	15	Balukol 07	No
	55.	Bagbari Hafizia Madrasha	15	2	Bagbari 07	No
	56.	Pikosha Daroth SunNod Fazil Madrasha	335	21	Pikosha 09	Yes
	57.	Pikosha ModdhoPara Forkania Madrasha	70	1	Pikosha 09	No
	58.	Pikosha Hafizia Madrasha	47	2	Pikosha 09	No
	59.	Lahiri Bari Purba para Forkania Madrasha	50	1	Lahiri Bari 09	No

Union	Sl. No	Name of Madrasha	Total Student	Total Teacher	Location with Ward No.	Use as flood shelter?
	60.	Pikosha Uttarpara Forkania Madrasha	80	1	Pikosha 09	No
	61.	Pikosha Purba para Forkania Madrasha	75	1	Pikosha 09	No
	62.	Par Pikosha Forkania Madrasha	70	1	Pikosha 09	No
	63.	Join Bordul Hafizia Madrasha	70	2	Join Bordul 02	No
	64.	Khamar Bordul Hafizia Madrasha	75	2	Khamar Bordul 02	No
	65.	Khamar Bordul Purba para Iftathia Madrasha	70	2	Khamar Bordul 02	No
	66.	Thaguri Alhas Mukter Hossan Hafizia Madrasha	60	2	Thaguri 08	No
	67.	Pikosha PoshemPara Forkania Madrasha	70	19	Pikosha 09	No
	68.	Pikosha Moddho PoshemPara Forkania Madrasha	50	1	Pikosha 09	No
	69.	Thaguri Kasamur Ulum Hafizia Madrasha	150	3	Thaguri 08	Yes
	70.	MeaNoth Ali Ocimon Naca Dhakil Madrasha	350	14	Thaguri 08	No
	71.	Alhas Muktar Hafizia Madrasha	70	2	Thaguri 08	No
	72.	Char Bordul Dhakil Madrasha	550	16	Char Bordul 03	Yes
	73.	Char Bordul Hafizia Madrasha	90	1	Char Bordul 03	No
	74.	Pasbaria Althaf Hazi Forkania Madrasha	80	1	Pasbaria 03	No
	75.	Balukol Kobor Stion Hafizia Madrasha	18	1	Balukol 07	No
	76.	Konabari Hafizia Madrasha	150	9	Konabari 01	No
	77.	Sholpo Mhamudpur Abdul Razzak Risonara Forkania Hafizia Madrasha	76	2	Sholpo Mhamudpur 01	No

Information Source: Upazila Education Office, Group Discussion

Library

Union Name	Govt./Non Govt.	Library Name	Total Student	Total Teacher	Location with Ward No.	Use as flood shelter?
Jamtoil	Non Govt.	Eabaru Library	-	-	Kornosuti 09	No
Raydoulatpur		Upzala Public Library	-	-	Jamtoil 08	No
		Dhalasor Hazi Ali Asraf Sreti Library	-	-	Dhollessar 06	No
		Jugantor Songsod Library	-	-	Rosulpur 06	No
		Shohid Wazed Ali Vuyan Library	-	-	Kazipura 06	No
		Balkuci Kamarkhanda Bongobondhu Memorial Library	-	-	Kazipura 06	No
		Polli Unnayan Library	-	-	Basbaria 06	No
Bhadraghat		Bagum Rokea Library	-	-	Mugbelai 06	No
Jhaoil		Sholpo Mahmudpur Polli Unnayan Library	-	-	Sholpo Mahmudpur 01	No

Information source: Union Parishad, Field Visit & Group Discussion

Mosque

Union	Sl.No	Mosque			
		Name of Mosque	Village	Ward No.	Present Status
Jamtoil	1.	Char Dhopakandi Mosque	Char Dhopakandi	07	Under Construction
	2.	Dhopakandi Uttarpa Jame Mosque	Dhopakandi	07	Good
	3.	Dhopakandi Moddhopara Jame Mosque	Dhopakandi	07	Good
	4.	Dhopakandi Baksipara Jame Mosque	Dhopakandi	07	Muddy floor
	5.	Dhopakandi Paschimpara Jame Mosque	Dhopakandi	07	Under Construction
	6.	Char Tangril Kobor Stion Mosque	Char Tangril	07	Under Repairing
	7.	Char Tangril Paschimpara Mosque	Char Tangril	07	Good
	8.	Char Tangril HaziBari Jame Mosque	Char Tangril	07	Good
	9.	Char Tangril Dokkhin para Mosque	Char Tangril	07	Good
	10.	High School Jame Mosque	Jamtoil Dhopakandi	07	Good
	11.	Rail Station Mosque	Jamtoil	04	Good
	12.	Upzila Jame Mosque	Jamtoil	04	Good
	13.	Sheikh Para Chapra Mosque	Jamtoil	04	Good
	14.	Dokkhin para Mosque	Jamtoil	04	Good
	15.	Munsee Para Mosque	Jamtoil	04	Good
	16.	Kobor Stion Mosque	Jamtoil	04	Good
	17.	Mudepara Mosque	Boro Kura	02	Quite good
	18.	Akondobari Jame Mosque	Boro Kura	02	Muddy floor
	19.	Boro Kura Paschim para Jame Mosque	Boro Kura	02	Muddy floor
	20.	Hazi Bari Mosque	Boro Kura	02	Good
	21.	Boro Kura Moddhopara Jame Mosque	Boro Kura	02	Under Construction
	22.	Boro Kura Uttar para Jame Mosque	Boro Kura	02	Good
	23.	Kura Udoypur Uttar para Jame Mosque	Kura Udoypur	02	Muddy floor
	24.	Kura Udoypur Purba para Jame Mosque	Kura Udoypur	02	Good
	25.	Kura Udoypur Dokkhin para Jame Mosque	Kura Udoypur	02	Muddy floor
	26.	Kura Udoypur Moddhopara Jame Mosque	Kura Udoypur	02	Muddy floor
	27.	Char Kura Jame Mosque	Char Kura	03	Good
	28.	Char Kura Mohamad Jame Mosque	Char Kura	03	Good
	29.	Char para Jame Mosque	Char para	03	Good
	30.	PastokKura Jame Mosque	PastokKura	03	Good
	31.	Dokkhin para Jame Mosque	PastokKura	03	Muddy floor

Union	Sl.No	Mosque			
		Name of Mosque	Village	Ward No.	Present Status
	32.	Paschimpara Jame Mosque	Char Kura	03	Muddy floor
	33.	Kobor Stion Mosque	AntoKura	03	Muddy floor
	34.	Haluakandi Mosque	Haluakandi	08	Good
	35.	Haluakandi Mondol Bari Mosque	Haluakandi	08	Good
	36.	Alokdiar Moddhopara Mosque	Alokdiar	08	Too old to risky
	37.	Alokdiar Primary School Mosque	Alokdiar	08	Muddy floor
	38.	Alokdiar Purba para Mosque	Alokdiar	08	Broken
	39.	Tangril Jame Mosque	Tangril	08	Muddy floor
	40.	Alokdiar Paschimpara Jame Mosque	Alokdiar	08	Good
	41.	Soshsika Jame Mosque	Soshsika	01	Under Repairing
	42.	Soshsika Hanapi Jame Mosque	Soshsika	01	Under Construction
	43.	Char Soshsika Jame Mosque	Char Soshsika	01	Under Construction
	44.	South Choto Pakuria Jame Mosque	Choto Pakuria	06	Good
	45.	South BoroPakuria Jame Mosque	BoroPakuria	06	Good
	46.	Krsnodiar Jame Mosque	Krsnodiar	06	Good
	47.	Char Kamarkhanda Jame Mosque	Char Kamarkhanda	06	Good
	48.	HatKamarkhanda Jame Mosque	HatKamarkhanda	06	Good
	49.	Char Kamarkhanda Mosque	Char Kamarkhanda	06	Too old
	50.	HatKamarkhanda Mosque	HatKamarkhanda	06	Good
	51.	Nandina Modhu Jame Mosque	Nandina Modhu	09	Good
	52.	Nandina Modhu Paschimpara Mosque	Nandina Modhu	09	Good
	53.	Nandina Modhu Purba para Mosque	Nandina Modhu	09	Good
	54.	VairChar Purba para Mosque	VairChar	09	Good
	55.	VairChar Moddhopara Mosque	VairChar	09	Muddy floor
	56.	VairChar Paschimpara Mosque	VairChar	09	Muddy floor
	57.	VairChar Newpara Mosque	VairChar	09	Muddy floor
	58.	Kornosuti Talukthar Para Jame Mosque	Kornosuti	05	Good
	59.	Kornosuti Mondol Para Mosque	Kornosuti	05	Good
	60.	Kornosuti Bitul Jame Mosque	Kornosuti	05	Good
	61.	Kornosuti D.K.S Jame Mosque	Kornosuti	05	Good
	62.	Kornosuti Char imen's residence Jame Mosque	Kornosuti	05	Good
	63.	Panur's residence Jame	Kornosuti	05	Good

Union	Sl.No	Mosque			
		Name of Mosque	Village	Ward No.	Present Status
		Mosque			
	64.	Kornosuti Bottola Mor Mosque	Kornosuti	05	Good
Raydoulatur Raydoulatur	65.	Raydoulatur Borobari Jame Mosque	Raydoulatur	09	Good
	66.	Raydoulatur Raybari Jame Mosque	Raydoulatur	09	Good
	67.	Raydoulatur Vioabari Jame Mosque	Raydoulatur	09	Good
	68.	Raydoulatur Mollabari Jame Mosque	Raydoulatur	09	Good
	69.	Raydoulatur Hat Kola Mosque	Raydoulatur	09	Good
	70.	Raydoulatur Shaik bari Mosque	Raydoulatur	09	Muddy floor
	71.	Rosulpur Jame Mosque	Rosulpur	01	Good
	72.	Ahola Hadis Jame Mosque	Rosulpur		Good
	73.	Rosulpur Purba para Jame Mosque	Rosulpur	01	Good
	74.	Rosulpur Purba para Jame Mosque	Rosulpur	01	Muddy floor
	75.	Rosulpur Purba para Jame Mosque	Rosulpur	01	Muddy floor
	76.	Rosulpur Dokkhin para Ponchokana Jame Mosque	Rosulpur	01	Muddy floor
	77.	Rosulpur Dokkhin para Ponchokana Jame Mosque	Rosulpur	01	Muddy floor
	78.	Rosulpur Paschimpara Jame Mosque	Rosulpur	01	Good
	79.	Rosulpur Paschimpara Jame Mosque	Rosulpur	01	Good
	80.	Mojthadia Jame Mosque	Hidherpur	05	Good
	81.	Hidherpur Uttarpara Jame Mosque	Hidherpur	05	Good
	82.	Char Shahbajpur Jame Mosque	Char Shahbajpur	04	Under Construction
	83.	Shahbajpur Jame Mosque	Shahbajpur	04	Good
	84.	Shahbajpur Sarkarpara Jame Mosque	Shahbajpur	04	Under Construction
	85.	Shahbajpur Akondopara Jame Mosque	Shahbajpur	04	Good
	86.	Ponco Village Eidgha Field Jame Mosque	Shahbajpur	04	Good
	87.	Patanpara Uttar para Jame Mosque	Patanpara	04	Good
	88.	Patanpara Dokkhin para Jame Mosque	Patanpara	04	Under Construction
	89.	Jotibari Jame Mosque	Jotibari	04	Good
	90.	Raydoulatur Dokkhin para Jame Mosque	Raydoulatur	08	Good
	91.	Raydoulatur Dokkhin para Jame Mosque	Raydoulatur	08	Good
	92.	BolirampurUttar para Jame Mosque	Bolirampur	08	Good
	93.	Bolirampur Dokkhin para Jame Mosque	Bolirampur	08	Good

Union	Sl.No	Mosque			
		Name of Mosque	Village	Ward No.	Present Status
	94.	Shempur Jame Mosque	Shempur	05	Good
	95.	ShempurUttar para Jame Mosque	Shempur	05	Good
	96.	Shempur Darul Ulum Koumi Hafizia Madrasha Mosque	Shempur	05	Under Construction
	97.	Shempur Purba para Jame Mosque	Shempur	05	Good
	98.	Pasorpara Jame Mosque	Pasorpara	05	Good
	99.	Dholarsor Paschimpara Jame Mosque	Dholarsor	04	Good
	100.	Dholarsor Purba para Mosque	Dholarsor	04	Good
	101.	Purba para Bellal Mosque	Dholarsor	04	Quite good.
	102.	Dholarsor Hafizia Madrasha Mosque	Dholarsor	04	Will be re-constructed soon
	103.	Dholarsor Kobor Srion Hafizia Mosque	Dholarsor	04	Good
	104.	Tazurpara Paschimpara Mosque	Tazurpara	04	Good
	105.	Tazurpara Purba para Mosque	Tazurpara	04	Good
	106.	Thakurji para Mosque	Thakurji	04	Good
	107.	Kazipura Dokkhin para Mosque	Kazipura	06	Good
	108.	Kazipura Jame Mosque	Kazipura	06	Good
	109.	Kazipura Purba para Mosque	Kazipura	06	Good
	110.	Kazipura Kobor Stion Mosque	Kazipura	06	Good
	111.	Basbaria Jame Mosque	Basbaria	06	Good
	112.	Basbaria Moddhopara Jame Mosque	Basbaria	06	Good
	113.	Char Basbaria Jame Mosque	Char Basbaria	06	Good
	114.	Duanbari Jame Mosque	Choubari	06	Muddy floor
	115.	Choubari Bazar Jame Mosque	Choubari	06	Muddy floor
	116.	Choubari Purba para Jame Mosque	Choubari	06	Good
	117.	Gunkar's residence Jame Mosque	Choubari	06	Good
	118.	Komolar's residence Jame Mosque	Choubari	06	Good
	119.	Sukudol's residence Jame Mosque	Choubari	07	Good
	120.	Choubari Paschimpara Fokir Akodo Jame Mosque	Choubari	07	Good
	121.	Paschimpara Salamot Jame Mosque	Choubari	07	Good
	122.	Paschimpara Tacar's residence Jame Mosque	Choubari	07	Muddy floor
	123.	Barakandi Moddhopara Jame Mosque	Barakandi	02	Good
	124.	Barakandi Paschimpara Jame Mosque	Barakandi	02	Good
	125.	Barakandi Dokkhin para	Barakandi	02	Good

Union	Sl.No	Mosque			
		Name of Mosque	Village	Ward No.	Present Status
		Jame Mosque			
	126.	Gopalpur Purba para Jame Mosque	Gopalpur	02	Good
	127.	Gopalpur Uttarpara Jame Mosque	Gopalpur	02	Good
	128.	Koalkati Uttarpara Jame Mosque	Koalkati	04	Good
	129.	Koalkati Dokkhin para Jame Mosque	Koalkati	04	Good
Bhadraghat	130.	Bazar Bhadrachhat Jame Mosque	Bazar Bhadrachhat	01	Good
	131.	Bazar Bhadrachhat Purba para Kan para Jame Mosque	Bazar Bhadrachhat	01	Good
	132.	Bazar Bhadrachhat Bazar Jame Mosque	Bazar Bhadrachhat	01	Good
	133.	Bazar Bhadrachhat Paschimpara Jame Mosque	Bazar Bhadrachhat	01	Good
	134.	Bazar Bhadrachhat Char para Jame Mosque	Bazar Bhadrachhat	01	Under Construction
	135.	Beel Bhadrachhat Jame Mosque	Bazar Bhadrachhat	01	Good
	136.	Bazar Bhadrachhat Candipara Jame Mosque	Bazar Bhadrachhat	01	Good
	137.	Nandena Kamalia Jame Mosque	Nandena	08	Good
	138.	Nandena Hat Oakto Jame Mosque	Nandena	08	Muddy floor
	139.	Hozrot Shakamal Oakto Mosque	Nandena	08	Under Construction
	140.	Dhopakandi Purba para Jame Mosque	Dhopakandi	B	Broken
	141.	Dhopakandi Paschimpara Jame Mosque	Dhopakandi	08	Good
	142.	Chandnagor Ahala Hathise Jame Mosque	Chandnagor	05	Good
	143.	Chandnagor Purba para Jame Mosque	Chandnagor	05	Good
	144.	Abdul Jalil Viha Jame Mosque	Nurnogor	05	Good
	145.	Nurnogor Gohar's residence Jame Mosque	Nurnogor	05	Good
	146.	Dogachi big Mosque Jame Mosque	Nurnogor	05	Good
	147.	Dogachi Uttarpara Jame Mosque	Nurnogor	05	Good
	148.	Garabari Jame Mosque	Garabari	09	Good
	149.	Garabari Hat Jame Mosque	Garabari	09	Good
	150.	ChorGarabari Jame Mosque	ChorGarabari	09	Good
	151.	Char Garabari Uttarpara Jame Mosque	ChorGarabari	09	Muddy floor
	152.	Char Garabari Dokkhin para Jame Mosque	ChorGarabari	09	Good
	153.	Jatibalay Paschimpara Jame Mosque	Jatibalay	09	Good
	154.	Jatibalay Paschimpara	Jatibalay	09	Not good

Union	Sl.No	Mosque			
		Name of Mosque	Village	Ward No.	Present Status
		Jame Mosque			
	155.	Jatibalay Dokkhin para Oakto Mosque	Jatibalay	09	Muddy floor
	156.	Puran Dogachi Uttarpur Jame Mosque	Puran Dogachi	06	Good
	157.	Puran Dogachi Dokkhin para Jame Mosque	Puran Dogachi	06	Under Construction
	158.	Southkati Purba para Jame Mosque	Southkati	06	Good
	159.	Southkati khapara Jame Mosque	Southkati	06	Good
	160.	Southkati Paschimpara Jame Mosque	Southkati	06	Under Construction
	161.	Mugbalay Kha para Jame Mosque	Mugbalay	06	Good
	162.	Mugbalay Sarkarpara Jame Mosque	Mugbalay	06	Good
	163.	Mugbalay KataCanali Hatkola Oakto Mosque	Mugbalay	06	Good
	164.	Moddho Bhadrachhat Jame Mosque	Moddho Bhadrachhat	04	Good
	165.	Moddho Bhadrachhat Natamara Puran Jame Mosque	Moddho Bhadrachhat	04	Good
	166.	Moddho Bhadrachhat Natamara New Para Jame Mosque	Moddho Bhadrachhat	04	Good
	167.	Moddho Bhadrachhat Khtrypara Jame Mosque	Moddho Bhadrachhat	04	Good
	168.	Moddho Bhadrachhat Noapara Jame Mosque	Moddho Bhadrachhat	04	Good
	169.	Moddho Bhadrachhat Thalukther para Jame Mosque	Moddho Bhadrachhat	04	Good
	170.	Moddho Bhadrachhat Karigor para Jame Mosque	Moddho Bhadrachhat	04	Good
	171.	Moddho Bhadrachhat Smoll karigor Jame Mosque	Moddho Bhadrachhat	04	Muddy floor
	172.	Moddho BhadrachhatUttar para Puraton Jame Mosque	Moddho Bhadrachhat	04	Good
	173.	Moddho BhadrachhatUttar para New Jame Mosque	Moddho Bhadrachhat	04	Muddy floor
	174.	Satebari Nurani Jame Mosque	Satebari	02	Good
	175.	KutirChar Moddhopara Jame Mosque	KutirChar	02	Good
	176.	KutirChar Moddhopara Jame Mosque	KutirChar	02	Muddy floor
	177.	KutirChar Purba para Jame Mosque	KutirChar	02	Good
	178.	Nohapara Jame Mosque	KutirChar	02	Good
	179.	Kasaripara Jame Mosque	Kasaripara	02	Muddy floor
	180.	Char gate Jame Mosque	Char gate	02	Good
	181.	Bhaniagati Jame Mosque	Bhaniagati	02	Under Construction
	182.	Jungalia Jame Mosque	Jungalia	04	Broken

Union	Sl.No	Mosque			
		Name of Mosque	Village	Ward No.	Present Status
	183.	Thamcoul Dogachi Bazar Jame Mosque	Thamcoul	04	Good
	184.	Thamcoul Sarkarpara Jame Mosque	Thamcoul	04	Good
	185.	Thamcoul Shaik para Jame Mosque	Thamcoul	03	Under Construction
	186.	Thamcoul Mondol para Jame Mosque	Thamcoul	03	Under Construction
	187.	Maghi Bhadrachhat Jame Mosque	Maghi Bhadrachhat	03	Good
	188.	Khathro Bhadrachhat Jame Mosque	Khathro Bhadrachhat	03	Good
	189.	Chouduar Baytul Aman Jame Mosque	Chouduar	07	Good
	190.	Chouduar Uttar para Jame Mosque	Chouduar	07	Good
	191.	Chouduar Sorkarpara Jame Mosque	Chouduar	07	Good
	192.	Chouduar Shaikh para Jame Mosque	Chouduar	07	Muddy floor
	193.	BiaraUttar para Jame Mosque	Biara	07	Good
	194.	Biara Moddho para Jame Mosque	Biara	07	Good
Jhaoil	195.	Jhaoil Uttarpara Jame Mosque	Jhaoil	06	Good
	196.	Jhaoil Uttarpara Jame Mosque	Jhaoil	06	Good
	197.	Jhaoil Moddhopara Jame Mosque	Jhaoil	06	Good
	198.	Jhaoil Dokkhin para Jame Mosque	Jhaoil	06	Muddy floor
	199.	Jhaoil Dokkhin para Jame Mosque	Jhaoil	06	Good
	200.	Mhamudakola Jame Mosque	Mhamudakola	06	Good
	201.	Mhamudakola Dokkhin para Jame Mosque	Mhamudakola	06	Good
	202.	Chandpur Purba para Jame Mosque	Chandpur	06	Good
	203.	Chandpur Uttarpara Jame Mosque	Chala	04	Good
	204.	Chala Moddhopara Jame Mosque	Chala	04	Muddy floor
	205.	Chala Purba para Jame Mosque	Chala	04	Good
	206.	Chala Dokkhin para west Hozrot Ali Jame Mosque	Chala	04	Good
	207.	ChakShabadpur RalLain Purba para Jame Mosque	ChakShabadpu	04	Good
	208.	ChakShabadpur Hazi Bari Jame Mosque	ChakShabadpu	04	Good
	209.	ChakShabadpur Dokkhin para Abul's residence Near Jame Mosque	ChakShabadpu	04	Muddy floor
	210.	ChakShabadpur Paschimpana Jame Mosque	ChakShabadpu	04	Good

Union	Sl.No	Mosque			
		Name of Mosque	Village	Ward No.	Present Status
	211.	Mhamuda kola Purba para Jame Mosque	Mhamuda kola	06	Broken
	212.	Hazipara Jame Mosque	Mhamuda kola	06	Good
	213.	Char Jhaoil Jame Mosque	Char Jhaoil	06	Good
	214.	Jhaoil OverBrice Oakti Mosque	Jhaoil	06	Muddy floor
	215.	Varanga Jame Mosque	Varanga	05	Under Construction
	216.	Varanga Eidgha Field Jame Mosque	Varanga	05	Under Construction
	217.	Varanga Uttarpara Oakto Mosque	Varanga	05	Good
	218.	Noachala Dokkhin para Jame Mosque	Varanga	05	Under Construction
	219.	NoachalaUttar para Jame Mosque	Noachala	05	Good
	220.	Balucul Oldpara Jame Mosque	Balucul	07	Good
	221.	BaluculUttar para Jame Mosque	Balucul	07	Good
	222.	Balucul New para Jame Mosque	Balucul	07	Good
	223.	Bagbari Kutipara Jame Mosque	Bagbari	07	Good
	224.	Bagbari Kutipara Jame Mosque	Bagbari	07	Good
	225.	Bagbari Uttarpara Jame Mosque	Bagbari	07	Good
	226.	Bagbari Uttarpara Jame Mosque	Bagbari	07	Muddy floor
	227.	Bagbari Moddhopara Nurani Jame Mosque	Bagbari	07	Good
	228.	Bagbari Moddhopara Jame Mosque	Bagbari	07	Not good, a tin-shed room.
	229.	Bagbari Fokirpara Jame Mosque	Bagbari	07	Good
	230.	Bagbari Paschimpara Jame Mosque	Bagbari	07	Good
	231.	Bagbari Uttarpara Korban Ali's residence Near Jame Mosque	Bagbari	07	Good
	232.	Picosha Jame Mosque	Picosha	09	Good
	233.	Picosha Bazar Jame Mosque	Picosha	09	Good
	234.	Picosha Jame Mosque	Picosha	09	Good
	235.	Lahiry Bari Paschimpara Jame Mosque	Lahiry Bari	09	Muddy floor
	236.	Lahiry Bari Purba para Jame Mosque	Lahiry Bari	09	Good
	237.	Lahiry Bari Dokkhin para Jame Mosque	Lahiry Bari	09	Good
	238.	Picosha Hazipara Jame Mosque	Picosha	02	Good
	239.	Kamarbordul Purba para Jame Mosque	Kamarbordul	02	Good
	240.	Kamarbordul Moddhopara Jame Mosque	Kamarbordul	02	Good
	241.	Kamarbordul Moddhopara	Kamarbordul	02	Good

Union	Sl.No	Mosque			
		Name of Mosque	Village	Ward No.	Present Status
		Jame Mosque			
	242.	Kamarbordul Paschimpara Jame Mosque	Kamarbordul	02	Good
	243.	Kamarbordul Paschimpara Jame Mosque	Kamarbordul	02	Good
	244.	JoienBordul Jame Mosque	JoienBordul	02	Good
	245.	JoienBordul Paschimpara Jame Mosque	JoienBordul	02	Good
	246.	JoienBordul Paschimpara Jame Mosque	JoienBordul	02	Good
	247.	JoienBordul Purba para Jame Mosque	JoienBordul	02	Good
	248.	JoienBordul Purba para Jame Mosque	JoienBordul	02	Good
	249.	Moddhopara Jame Mosque	Thagori	08	Good
	250.	Thagori Purba para Jame Mosque	Thagori	08	Good
	251.	Saltharpara Jame Mosque	Saltharpara	08	Muddy floor
	252.	Shindal para Jame Mosque	Shindal	08	Good
	253.	Thalukther para Jame Mosque	Thalukther para	08	Good
	254.	Char Bordul Jame Mosque	Char Bordul	03	Good
	255.	Char Bordul Purba para oakto Mosque	Char Bordul	03	Very simple tin-shed room
	256.	Char Bordul Dokkhin para Oaktia Mosque	Char Bordul	03	Good
	257.	Pasbaria Jame Mosque	Pasbaria	03	Good
	258.	Moynakandi Jame Mosque	Moynakandi	03	Good
	259.	KasheahataUttar para Jame Mosque	Kasheahata	03	Good
	260.	Kasheahata Dokkhin para Jame Mosque	Kasheahata	03	Good
	261.	Konabari Paschimpara Jame Mosque	Konabari	01	Good
	262.	Konabari Moddhopara Jame Mosque	Konabari	01	Good
	263.	Konabari Purba para Jame Mosque	Konabari	01`	Good
	264.	Konabari Collage Mor Jame Mosque	Konabari	01	Good
	265.	Konabari Dokkhin para Jame Mosque	Konabari	01	Good
	266.	Shalpo Mhamudpur Paschimpara Jame Mosque	Shalpo Mhamudpur	01	Good
	267.	Shalpo Mhamudpur Purba para Jame Mosque	Shalpo Mhamudpur	01	Good

Information Source: Union parishad, Imam

Temple

Union Name	Sl.No	Temple			
		Temple Name	Village	Ward No.	Present status
Jamtoil	1.	Jamtoil Kalibari Temple	Jamtoil	04	Good
	2.	Jamtoil Gobindo Temple	Jamtoil	04	Good
	3.	Jamtoil Durga Temple	Jamtoil	04	Good
	4.	Jamtoil Loknath Temple	Jamtoil	04	Good
	5.	Jamtoil Borobari Temple	Jamtoil	04	Good
	6.	Tangril Durga Temple	Tangril	08	Good
	7.	Tangril Canali Temple	Tangril	08	Broken
	8.	Alokdiar Paschimpara Canali Temple	Alokdiar	08	Good
Raydoulatur	9.	Hatkola Kali Temple	Raydoulatur	09	Broken
	10.	Semsundor Temple	Raydoulatur	09	Good
	11.	Misteri Bari Temple	Raydoulatur	09	Broken
	12.	Palpara Canali Temple	Rosulpur	01	Broken
	13.	Palpara Durga Temple	Rosulpur	01	Broken
	14.	Kumarpara Canali Temple	Rosulpur	01	Broken
	15.	Kumarpara Durga Temple	Rosulpur	01	Broken
	16.	Sutrodhar Para Durga Temple	Hidherpur	05	Very bad
	17.	Sree Sree Durga Temple	Hidherpur	05	Very bad
	18.	Pagol Nath Temple	RaydoulaturUttar para	09	Broken
	19.	Ratha Gobindo Temple	RaydoulaturUttar para	09	Broken
	20.	Lokkhi Temple	RaydoulaturUttar para	09	Broken
	21.	Takurgi para Sree Sree Saka Thakur Canali Temple	Takurgi para	04	Good
	22.	Takurgi para Durga Temple	Takurgi para	04	Broken
	23.	Choubari Poschempar Jadu Sil Durga Temple	Choubari	07	Broken
	24.	Raydoulatur Canali Temple	Raydoulatur	08	Broken
	25.	Raydoulatur Dokkhin para Durga Temple	Raydoulatur	08	Broken
	26.	Gopalpur Moddhopara Canali Temple	Gopalpur	02	Good
Bhadraghat	27.	Bazar Bhadrachhat palpara Temple	Bazar Bhadrachhat	01	Good
	28.	Bazar Bhadrachhat Halther Temple	Bazar Bhadrachhat	01	Good
	29.	Bazar Bhadrachhat ShahaPara Durga Temple	Bazar Bhadrachhat	01	Good
	30.	Bazar Bhadrachhat ShahaPara Lokkhi Temple	Bazar Bhadrachhat	01	Good
	31.	Bazar Bhadrachhat ShahaPara Canali Temple	Bazar Bhadrachhat	01	Good
	32.	Dogachi Canali Temple	Dogachi	05	Tin-shed
	33.	Jatibari Canali Temple	Jatibari	09	Tin-shed
	34.	Moddho Bhadrachhat Canali Temple	Moddho Bhadrachhat	04	Good
	35.	KaChar ipara Roton Datta Temple	KaChar ipara	02	Broken
Jhaoil	36.	Jhaoil Gopal Ray Temple	Jhaoil	06	Broken

Union Name	Sl.No	Temple			
		Temple Name	Village	Ward No.	Present status
	37.	Chadpur Gour Temple	Chadpur	06	Broken
	38.	Chadpur Canali Temple	Chadpur	06	Broken
	39.	Chadpur Monosa Temple	Chadpur	06	Broken
	40.	Jhaoil Dokkhin para Canali Temple	Jhaoil	06	Broken
	41.	Bagbari Canali Temple	Bagbari	07	Good
	42.	Anil Halther's residence Puza Temple	Bagbari	07	Broken
	43.	Bagbari Lokkon Teacher 's residence Durga Temple	Bagbari	07	Broken
	44.	Picosa GourHori Temple	Picosa	09	Broken
	45.	KhamarBordul D.Roton 's residence Canali Temple	KhamarBordul	02	Broken
	46.	JoinBordul Canali Temple	JoinBordul	02	Good
	47.	khamarBordul Hatkola Canali Temple	khamarBordul	02	Good
	48.	Khamarbordul Socen Chokidar's residence Canali Temple	khamarBordul	02	Broken
	49.	Konabari Canali Temple	Konabari	01	Broken

Information source: FGD. Purohit, & Field visit

Eidgah

Union	Sl.No	Name of Eidgah	Village	Ward No.	Capacity	Use as shelter ?	Present Status
Jamtoil	1.	Jamtoil DoPuccadi Bohumuki High School	Jamtoil DoPuccadi	07	1000	Yes	Good
	2.	Char Tangril Eidgah Field	Char Tangril	07	6000	No	Good
	3.	Upazila Eidgah Field	Jamtoil	09	1000	Yes	Good
	4.	Hazi Corob Ali Collage Eidgah Field	Jamtoil	04	6000	Yes	Good
	5.	Kamakhando Madrasa Eidgah Field	Jamtoil	04	1000	Yes	Good
	6.	Jamtoil Dokkhin para Eidgah Field	Jamtoil	04	800	Yes	Good
	7.	Jamtoil Poschempar Kobor Sthan Eidgah Field	Jamtoil	04	1000	NO	Good
	8.	Jamtoil Moddho para Eidgah Field	Jamtoil	04	800	NO	Good
	9.	Boro Kura Dokkhin para Eidgah Field	Boro Kura	02	1500	NO	Good
	10.	Boro Kura Moddho para Eidgah Field	Boro Kura	02	2000	NO	Good
	11.	Kura Udoypur Eidgah Field	Kura Udoypur	02	1500	NO	Good
	12.	AntoKura Kobor Sthan Eidgah Field	AntoKura	03	1500	Yes	Good
	13.	Char Kura Poschempar G.P School Eidgah Field	Char Kura	03	1000	NO	Good
	14.	Holuakandi Eidgah Field	Holuakandi	08	2000	NO	Good
	15.	Alokdiar Hafizia Madrasa Eidgah Field	Alokdiar	08	1000	NO	Good
	16.	Alokdiar G.P School Eidgah Field	Alokdiar	08		NO	Good
	17.	Alokdiar Purba para Eidgah Field	Alokdiar	08	1000	NO	Good
	18.	Soshsika Purba para Eidgah Field	Soshsika	01	500	NO	Not Good
	19.	SoshsikaUttar para Eidgah Field	Soshsika	01	2000	NO	Good
	20.	Soshsika Dokkhin para Hanape Eidgah Field	Soshsika	01	1500	NO	Not Good
	21.	Char	Char Soshsika	01	2000	NO	Not

Union	Sl.No	Name of Eidgah	Village	Ward No.	Capacity	Use as shelter ?	Present Status
		SoshikaUttar para Eidgah Field					Good
	22.	Boropakuria Eidgah Field	Boropakuria	06	400	NO	Good
	23.	Choto Pakuria Eidgah Field	Choto Pakuria	06	250	NO	Good
	24.	HatKamarkhanda Fazil Madrasa Eidgah Field	HatKamarkhanda	06	900	NO	Good
	25.	Nandina Modhu Eidgah Field	Nandina Modhu	09	1000	NO	Good
	26.	ViarChar Eidgah Field	ViarChar	09	4000	NO	Good
	27.	Kornosuti Dokkhin para Eidgah Field	Kornosuti	05	3000	NO	Good
	28.	Kornosuti Dokkhin para Eidgah Field	Kornosuti	05	3000	NO	Good
Raydoulatur	29.	Rosulpur Purba para Eidgahh Field	Rosulpur	01	600	NO	Good
	30.	Rosulpur Poschempar Eidgah Field	Rosulpur	01	1200	NO	Good
	31.	Barakandi Purba para Eidgah Field	Barakandi	02	700	NO	Good
	32.	Barakandi Poschempar Eidgah Field	Barakandi	02	500	NO	Good
	33.	Barakandi Dokkhin para Eidgah Field	Barakandi	02	300	NO	Good
	34.	Shahbajpur Poncho Village Eidgah Field	Shahbajpur	03	3000	yes	Good
	35.	Dolarsor Eidgah Field	Dolarsor	04	1000	yes	Good
	36.	Tajurpara Eidgah Field	Tajurpara	04	500	No	Good
	37.	Thakurji Para Eidgah Field	Thakurji	04	600	No	Good
	38.	Shempur Eidgah Field	Shempur	05	2500	No	Good
	39.	Hidherpur Sorkarbari Eidgah Field	Hidherpur	05	400	No	Good
	40.	Hidherpur G.P School Near Eidgah Field	Hidherpur	05	2000	yes	Good
	41.	Pasorpara Eidgah Field	Pasorpara	06	1000	No	Not Good
	42.	Kazipura Harkola Eidgah Field	Kazipura	06	1000	No	Not Good
	43.	Kazipura Purba para Eidgah Field	Kazipura	06	1000	No	Good
	44.	Basbaria Kobor Sthan Eidgah Field	Basbaria	06	1000	No	Good
	45.	Char Basbaria Eidgah Field	Char Basbaria	07	500	No	Good

Union	Sl.No	Name of Eidgah	Village	Ward No.	Capacity	Use as shelter ?	Present Status
	46.	Choubari Purba para Hanafi Social Eidgah Field	Choubari	07	500	No	Good
	47.	Choubari Purba para Hanafi Social Eidgah Field	Choubari	07	700	No	Good
	48.	Choubari Purba para Rofadan Eidgah Field	Choubari	07	1000	No	Good
	49.	Choubari Poschempar Eidgah Field	Choubari	07	400	No	Good
	50.	Bolorampur Bitul Jame Mosque Eidgah Field	Bolorampur	08	1500	No	Good
	51.	Raydoulatur Dokkhin para Eidgah Field	Raydoulatur	08	4000	No	Good
	52.	Raydoulatur Uttarpara Eidgah Field	Raydoulatur	09	2500	No	Good
	53.	Raydoulatur Ahalay's residence Eidgah Field	Raydoulatur	09	2000	No	Good
Bhadraghat	54.	Bazar Bhadrachhat Poschempar Eidgah Field	Bazar Bhadrachhat	01	1000	No	Good
	55.	Bazar Bhadrachhat Kandipara Eidgah Field	Bazar Bhadrachhat	01	500	No	Good
	56.	Bazar Bhadrachhat Shaikpara Eidgah Field	Bazar Bhadrachhat	01	500	No	Good
	57.	Bazar Bhadrachhat Pramanik Eidgah Field	Bazar Bhadrachhat	01	500	No	Good
	58.	Bazar Bhadrachhat East para khan para Eidgah Field	Bazar Bhadrachhat	01	800	No	Good
	59.	Beel Bhadrachhat Eidgah Field	Beel Bhadrachhat	08	300	No	Good
	60.	Nandenakamalia Eidgah Field	Nandena	05	2000	No	Good
	61.	Chandon Nogar Eidgah Field	Chandon Nogar	09	400	No	Good
	62.	Garabari Eidgah Field	Garabari	09	400	No	Good
	63.	ChorGarabari Poschempar Eidgah Field	ChorGarabari	09	1500	No	Good
	64.	ChorGarabari Poschempar Eidgah Field	ChorGarabari	09	1500	No	Good
	65.	Jatibalay Dokkhin para Eidgah Field	Jatibalay	09	100	No	Good
	66.	Jatibalay Dokkhin para Eidgah Field	Jatibalay	09	1000	No	Good
	67.	Soudgati Eidgah	Soudgati	06	2000	No	Good

Union	Sl.No	Name of Eidgah	Village	Ward No.	Capacity	Use as shelter ?	Present Status
		Field					
	68.	ModdhoBhadragh at Dbollapara Eidgah Field	MoidoBhadragh at	04	800	No	Good
	69.	ModdhoBhadragh at Patanpara Eidgah Field	MoidoBhadragh at	04	400	No	Good
	70.	ModdhoBhadragh at Big karogorpara Eidgah Field	MoidoBhadragh at	04	500	No	Good
	71.	ModdhoBhadragh at Habibut Rhaman Talukdarpara Eidgah Field	MoidoBhadragh at	04	200	No	Not Good
	72.	ModdhoBhadragh at Uttarpara Eidgah Field	MoidoBhadragh at	04	200	No	Good
	73.	ModdhoBhadragh at Hazi Fokir Chad Talukder Eidgah Field	MoidoBhadragh at	04	300	No	Not Good
	74.	Kutirchor Eidgah Field	Kutirchor	02	500	yes	Good
	75.	Satibari Eidgah Field	Satibari	02	400		Good
	76.	Noapara Eidgah Field	Noapara	02	300	yes	Good
	77.	Kacaripara Eidgah Field	Kacaripara	02	350	No	Not Good
	78.	Dhamkol Mondol para Kobor Sthan Near Eidgah Field	Dhamkol Mondol	03	1000	No	Good
	79.	Dhamkol Moddho para Eidgah Field	Dhamkol Mondol	03	1000	No	Good
	80.	Chorgati Eidgah Field	Chorgati	03	500	No	Boundary less
	81.	Khadro Eidgah Field	Khadro	03	100	No	Good
	82.	Baniagati Eidgah Field	Baniagati	03	500	No	Good
	83.	Magay Bhadragehat Eidgah Field	Magay Bhadragehat	03	500	No	Good
	84.	Biara Eidgah Field	Biara	07	1500	No	Good
Jhaoil	85.	Jhaoil Eidgah Field	Jhaoil	06	1000	No	Boundary less
	86.	ChorJhaoil Eidgah Field	Jhaoil	06	2000	No	Good
	87.	Mhamuda kola Eidgah Field	Jhaoil	06	3000	No	Good
	88.	Mhamuda kola Purba para Eidgah Field	Jhaoil	06	4000	No	Good
	89.	Chala Dokkhin para Eidgah Field	Chala	06	800	No	Good
	90.	ChakShahbajpur Purba para Eidgah Field	ChakShahbajpur	04	400	No	Good

Union	Sl.No	Name of Eidgah	Village	Ward No.	Capacity	Use as shelter ?	Present Status
	91.	ChakShahbajpur Dokkhin para Eidgah Field	ChakShahbajpur	04	200	No	Good
	92.	MhamudakolaUttar para Eidgah Field	Mhamudakola	06	300	No	Good
	93.	Vranga Eidgah Field	Vranga	05	500	No	Good
	94.	Noachala Purba para Eidgah Field	Noachala	05	150	No	Good
	95.	Noachala Poschempar Eidgah Field	Noachala	05	150	No	Not Good
	96.	Balukol Eidgah Field	Balukol	07	500	No	Good
	97.	Bagbari Poschempar Eidgah Field	Bagbari	07	2000	No	Good
	98.	Bagbari Kutepara Eidgah Field	Bagbari	07	500	No	Good
	99.	Bagbari Uttarpara Eidgah Field	Bagbari	07	1500	No	Good
	100.	Picosha Poschempar Eidgah Field	Picosha	09	2000	No	Good
	101.	Picosha East para par Eidgah Field	Picosha	09	1500	No	Good
	102.	KhamarBordul Eidgah Field	KhamarBordul	02	400	No	Not Good
	103.	JoinBordul G.P School Eidgah Field	JoinBordul	02	600	No	Good
	104.	Saldare Eidgah Field	Saldare	08	500	No	Good
	105.	Thagori Eidgah Field	Thagori	08	600	No	Good
	106.	Sandalpara Eidgah Field	Sandalpara	08	200	No	Good
	107.	Talukdar's residence Eidgah Field	Thagori	08	100	No	Good
	108.	Monakadi Eidgah Field	Monakadi	03	2000	No	Not Good
	109.	Char Bordul Eidgah Field	Char Bordul	03	4000	No	Good
	110.	Kasihata Eidgah Field	Kasihata	03	300	No	Good
	111.	Konabari Eidgah Field	Konabari	01	1500	No	Good
	112.	Solpo Mhamudpur Eidgah Field	Solpo Mhamudpur	01	500	Yes	Good

Information source: Group Discussion, Imam, Local people

Union-wise Information of the Graveyard and Cemetery

Graveyard

Union	Sl. No.	Graveyard	
		Location	Over the flood level?
Jamtoil	1.	Dhopakandi Graveyard	No
	2.	Char Tangril Graveyard	No
	3.	Jamtoil Poschempar Graveyard	No
	4.	Jamtoil Mudupara Graveyard	No
	5.	Morhum Bisa Graveyard	No
	6.	Boro Kura Dokkhin para Graveyard	No
	7.	Boro Kura Graveyard	No
	8.	Kura Udoypur Graveyard	No
	9.	AntoKura Graveyard	No
	10.	Haluakandi Graveyard	No
	11.	Alokdiar Gaptoly Graveyard	Yes
	12.	Alokdiar Primary School Poschema Graveyard	No
	13.	Alokdiar Primary School Purba para Graveyard	No
	14.	Alokdiar Purba para Graveyard	Yes
	15.	Doshika Graveyard	No
	16.	Char Doshika Graveyard	No
	17.	Alokdiar Poschema Ral Lain Near Graveyard	No
	18.	Boropakuria Graveyard	Yes
	19.	Choto Pakuria Graveyard	No
	20.	Char Kamarkhanda Graveyard	Yes
	21.	Hat Kamarkhanda Graveyard	Yes
	22.	Kisnodiar Graveyard	No
	23.	Nundena Modhu Graveyard	No
	24.	Nundena Modhu Vangabari Graveyard	No
	25.	Viarchr Graveyard	No
Raydoulatur	26.	Barakandi Graveyard	No
	27.	Rosulpur Paschimpara Graveyard	No
	28.	Rosulpur Purba para Graveyard	No
	29.	Shahbajpur Poncho Village Graveyard	No
	30.	Dolarsor Graveyard	No
	31.	Tajurpara Graveyard	No
	32.	Takurji para Graveyard	No
	33.	Haiderpur Uttarpara Graveyard	No
	34.	Haiderpur Dokkhin para Graveyard	No
	35.	Pachorpara Graveyard	No
	36.	Shempur Dokkhin para Graveyard	No
	37.	Sarkarbari Graveyard	No
	38.	Golam Ajom Graveyard	No
	39.	Golam Bokkar Graveyard	No
	40.	Kazipura Graveyard	Yes
	41.	Basbaria Graveyard	No
	42.	Choubari Purba para Graveyard	No
	43.	Choubari Paschimpara Graveyard	No
	44.	Raydoulatur Dokkhin para Graveyard	No
	45.	Bolorampur Bazar Graveyard	Yes
	46.	Bolorampur Dokkhin para Graveyard	No
	47.	Raydoulatur Uttarpara Graveyard	No
Bhadraghat	48.	Bazar Bhadraghat Char Mathora pur Graveyard	Yes

Union	Sl. No.	Graveyard	
		Location	Over the flood level?
	49.	Bazar Bhadragehat Pubkan Para Graveyard	No
	50.	Bazar Bhadragehat PoschemKhan para Graveyard	No
	51.	Nandena Hazrot ShaKamal Majar Sorif Graveyard	No
	52.	Dhopakandi Graveyard	No
	53.	Char Dogachi Graveyard	No
	54.	Nurnogor Talpoti Graveyard	No
	55.	Char nurnogor Graveyard	No
	56.	Nurnogor Voiabari Graveyard	Yes
	57.	Garabari Graveyard	No
	58.	Jhatibelai Graveyard	Yes
	59.	Garabari Shaik bari Graveyard	No
	60.	Char Garabari Graveyard	No
	61.	Mugbari Graveyard	Yes
	62.	Soudgati Graveyard	No
	63.	ModdhoBhadragehat Nathamara Graveyard	No
	64.	ModdhoBhadragehat Doborlapara Graveyard	No
	65.	ModdhoBhadragehat Karigorpara Graveyard	No
	66.	ModdhoBhadragehat Uttarpara Graveyard	No
	67.	KutirChar Graveyard	No
	68.	Noapara Graveyard	Yes
	69.	Kacaripara Graveyard	No
	70.	Dhamcoul Mondol Bari Graveyard	No
	71.	Dhamcoul Sorkarpara Graveyard	No
	72.	Dhamcoul Purba para Bazar Graveyard	No
	73.	Khadro Bhadragehat Graveyard	No
	74.	Magai Graveyard	No
	75.	Chouduar Graveyard	No
	76.	Biara Graveyard	No
Jhaoil	77.	Jhaoil Graveyard	No
	78.	Mhamuda Graveyard	Yes
	79.	Chala Graveyard	No
	80.	Chaksabaspur Graveyard	No
	81.	Varanga Graveyard	No
	82.	Noachala Graveyard	No
	83.	Balukol Graveyard	No
	84.	Bagbari Graveyard	No
	85.	Picrosa Graveyard	No
	86.	JoinBordul Paschimpara Graveyard	No
	87.	JoinBordul Purba para Graveyard	No
	88.	Kamarbordul Purba para Graveyard	No
	89.	Thagori Graveyard	No
	90.	Talukdar Graveyard	No
	91.	SaldharGraveyard	No
	92.	Sandalpara Graveyard	No
	93.	Moynakandi Graveyard	No
	94.	Char bordul Graveyard	No
	95.	Kasihatha Graveyard	No
	96.	Konabari Graveyard	No
	97.	Slopomamudpur Graveyard	No
	98.	Jhaoil Mhamudakola Graveyard	No
	99.	Chala Graveyard	Yes

Source: Directly field visit and group discussion.

Cemetery

Union	Sl. No	Cemetery	
		Location	Over the flood level?
Jamtoil	1.	Tengrail Cemetery	No
	2.	Khamarkhand Cemetery	Yes
Raydoultpur	3.	Gopalpur Cemetery	Yes
	4.	Thakurgipara Cemetery	No
	5.	Raydoultpur Dokkhin para Cemetery	No
Bhadraghat	6.	Bazar Bhadrachhat Cemetery	No
	7.	Moddho Bhadrachhat Gupin pata Cemetery	No
	8.	Moddho Bhadrachhat Puran Sha Cemetery	No
Jhaoil	9.	Jhaoil Cemetery	No
	10.	Mamudakola Cemetery	No
	11.	Chala Cemetery	No
	12.	Bagbari Cemetery	No
	13.	Picosa Cemetery	Yes

Source: Directly field visit and group discussion.

Checklist for Implementation of Planning during hazards

Checklist

Emergency initiatives have to be taken according to the following checklist after broadcasting Danger Signal No. 5 in Radio/TV.

Sl. No.	Subject	Yes/No
1.	The messages on broadcasted warning signal are properly disseminated through the selected volunteers. / Inform all selected volunteers (prepared for broadcasting warning signal) to broadcast warning signal	
2.	Is the responsible persons/team is ready to rescue the people, who are at risk or most vulnerable in the locality.	
3.	The necessary dry food packages and pure drinking water needed for 1 or 2 days have been safely stored under dug soil. /Are the Safety packs of dry food and pure drinking water for 1 or 2 days digging under soil.	
4.	Provided life jackets for the volunteers for their safety and security.	
5.	Sufficient man-power has been assigned to operate the Upazila Control Room on day-night service	
6.	Have enough security for upazila Food/relief warehouse	
7.	Others	

N.B.

- Immediate initiatives have to be taken, if there is any mistake found in checklist
- The prime needs are to provide life jackets for the volunteer through funding by the Union Parishad/any institution/other sources

Checklist

After fill-up the following table with discussion in the UzDMC meeting, the UNO should send it to the District Commissioner within 15 of April/May of each year. / Have to send this checklist to District Commissioner by fill-up in UzDMC meeting within 15 of April/May of every year.

SL	Subject	Yes/No
1.	Have sufficient food stock in Union and Upazila food warehouse	
2.	Vaccination have been done for all the children in most vulnerable areas	
3.	Vitamin dozes for t1-6 yr children and mothers have been completed / Ensure vitamin to 1-6 yr children and mother	
4.	Have sufficient stock of ORS in the Upazila Hospital/clinic	
5.	Annual training for the volunteers have been completed /Arrangement of yearly training for volunteers	
6.	Necessary medicine and tools of primary treatment are available in each shelter	
7.	The selected village doctors for each shelter are available in the loacality/ Village Doctor present in nearest area of every shelter	
8.	There is ube-well in each shelter	
9.	Door-windows of each shelter works properly	
10.	Alternative care-taker is available in each shelter	
11.	Separate spaces for the women are available in each shelter /Managing another safe place for women in every shelter	
12.	The assigned raditional birth-attendants are kept ready in the nearest areas of each shelter to meet up the needs for the services for the pregnant women ready to give birth the children	
13.	High-rises killa has made for shelter of the domestic animal	
14.	Make aware and orientation has bee given to the volunteers on their assigned responsibilities / Ensure awareness of responsibilities distributed among volunteers	
15.	There are arrangement for toilet and urinal facilities in each shelter	

16.	The micro-phones are good functioning and to broadcast message of weather and warning signal/ Efficiency of Micro-phone to broadcast message of weather and warning signal	
17.	Peoples have been made aware to stock dry food and pure drinking water for 1 or 2 days. Ensure awareness of people to stock dry food and pure drinking water for 1 or 2 days	
18.	Others	

Upazila Disaster Management Committee

Sl. No.	Name	Designation	Member	Contact No.
1.	Abdul Motin Chowdhuri	Chairman, Kamarkhanda Upazila	Chairman	01718-668597
2.	Israt Farzana	Upazila Nirbahi Officer	Co-Chairman	01720-507776
3.	Mst. Shopna Begum	Women Vice Chairman, Kamarkhanda Upazila	Member	01719-795751
4.	Abdul Mannan Tutul	Vice Chairman, Kamarkhanda Upazila	Member	01712-115287
5.	Anamul Haque Talukder	Chairman, Bhatroghat Union	Member	01715-051595
6.	Abdul Aual Sarkar	Chairman, Jhaoil Union	Member	01772-905863
7.	Md. Nurul Islam Shekh	Chairman, Jamtoil Union	Member	01711-395370
8.	Md. Joynal Abaden Mondol	Chairman, Raydoulatur Union	Member	01734-822493
9.	Md. Mahade Hasan	Officer in Charge	Member	01713-374044
10.	Md. Riasuddin	Upazila Agriculture Officer, Kamarkhanda	Member	01715-587598
11.	Israt Farzana	Assistant Commissioner (land)	Member	01720-507776
12.	Dr. Md. Shariful Islam	Upazila Health and Family Planning Officer (act undertaken)	Member	01712-738794
13.	Dr. Md. Abdul Samed	Upazila Livestock Officer	Member	01712-274942
14.	Md. Tarak Hossain	Upazila Engineer	Member	01718-286722
15.	Md. Shafikul Islam	Upazila Fisheries Officer	Member	01718-935431
16.	Md. Arifur Rahman	Secondary Education Officer	Member	01712-133260
17.	Aklima Chowdhuri	Upazila Primary Education Officer	Member	01716-928096
18.	Md. Hasan Ali	Upazila Family Planning Officer	Member	01716-960509
19.	Md. Hasan Sharif	Upazila Social Welfare Officer	Member	01716-855055
20.	Mst. Mazada Khatun	Upazila Rural Development Officer	Member	01735-678185
21.	Md. Rwsan Ul Haque Sarkar	Upazila Food Controller	Member	01712-172042
22.	AFM Nazrul Islam	Youth Development Officer	Member	01712-663972
23.	Mhamuda Khatun	Upazila Women Affairs Officer	Member	01937-312531
24.	Md. Mahmudul Hasan	Sub-Assistant Engineer, DPHE	Member	01712-051101
25.	Amath Ul- Ullha Khan	Upazila Co Operative Officer	Member	01716-536440
26.	Md. Jomir Uddin	Upazila Statistics Officer	Member	01731-192327
27.	Md. Golam Mula	Upazila Ansar and VDP Officer	Member	01718-878806
28.	Md. Josimuddin	Upazila Project Implementation Officer	Secretary Member	01719-987497

Raydoulatur Union Disaster Management Committee

District: Sirajganj

Upazila : Kamarkhanda

Union: Raydoulatur

Sl. No.	Name	Designation	Address	Member	Contact No.
1.	Joynal Abadin Mondol	Chairman	Raydoulatur	President	01734-822493
2.	A.B.M Moheruzzaman Lition	UP Secretary	Bonbaria	Secretary Member	01712-370205
3.	Abdur Rashid	UP Member	Barakandi	Member	01732-744603
4.	Lutfor Rahman	UP Member	Shahbajpur	Member	01790-818522
5.	Abdul Sattar	UP Member	Thagurjipara	Member	01760-543168
6.	Abdul Lotif	UP Member	Shempur	Member	01764-910506
7.	Abdul Momin Tikka	UP Member	Busbaria	Member	01729405149
8.	Md.Hedaytul Tikka	UP Member	Chiubari	Member	01735-356857
9.	Abdul Momin	UP Member	Raydoulatur Dokkhin para	Member	01770-911901
10.	Sha Alom	UP Member	Raydoulatur Paschimpara	Member	01719-753157
11.	Abdul Alim	UP Member	Rosulpur	Member	01845-738662
12.	Lily Begum	UP Member	Hayderpara	Member	01785-460786
13.	Sreemoti Kolpona Rani	UP Member	Raydoulatur Paschimpara	Member	01726-346880
14.	Firoza Begum	UP Member	Shahbajpur	Member	01747-435746
15.	Mohammad Ali	Elite Person	Raydoulatur Paschimpara	Member	--
16.	Golam Mostafa	Elite Person	Shahbajpur	Member	--
17.	Md. Abdul Barak Talukder	Elite Person	Dholessor	Member	01711-131133
18.	Md. Hmidul	NGO Person	Monbmukti	Member	01718-215557

Jamtoil Union Disaster Management Committee

District: Sirajganj
Jamtoil

Upazila : Kamarkhanda

Union:

Sl. No.	Name	Designation	Address	Member	Contact No.
1.	Md. Nurul Islam Sheikh	Chairman	Jamtoil	Chairman	01711-395370
2.	Md. Foridul Islam	UP Secretary	Jamtoil	Secretary of Member	01718-280278
3.	Mst. Asma Begum	UP Member	Char Kura	Member	01752-749067
4.	Md. Abu Bokkar Siddik	UP Member	Boro Kura	Member	01736-893952
5.	Md. Abdul Gofur	UP Member	Soshika	Member	01726-317356
6.	Md.oasim Sikher	UP Member	Char Kura	Member	01751-580181
7.	Mst. Lili Begum	UP Member	Jamtoil	Member	01731-504128
8.	Johorlal Das	UP Member	Jamtoil	Member	01711-380065
9.	Alkas Mondol	UP Member	Kornosuti	Member	01934-167250
10.	Md.Jinna Mia	UP Member	Choto Pakuria	Member	01742-937067
11.	Mst.Sumsun Nahar	UP Member	Nandena Modhu	Member	01921-239091
12.	Md.Ahosan Habib	UP Member	Dhopakandi	Member	01920-569578
13.	Md. Saha Alom	UP Member	Alokdiar	Member	01723-359499
14.	Md. Hannan Sarkar	UP Member	Nandena Modhu	Member	01725-744604
15.	Md. Jahangir Alom	Family Planning officer	Kornosuti	Member	-
16.	Md. Rofikul Islam	Elite Person	Char Kura	Member	-
17.	Md. Salina Begum	House Wife	Kornosuti	Member	-
18.	Md. Ansar Ali	Elite Person		Member	-
19.	Mst.Dina Degum	House Wife	Dasika	Member	-
20.	Md. Akbor Ali	Business	Jamtoil	Member	-
21.	Md, Usufe Ali	Elite Person		Member	-
22.	Md.Sulthan Hossian	Elite Person		Member	-
23.	Mst.Anowera Begum	House Wife	Jamtoil	Member	-
24.	Mst. Alia Begum	House Wife	Jamtoil	Member	-

Bhadraghat Union Disaster Management Committee**District: Sirajganj
Bhadraghat****Upazila : Kamarkhanda****Union:**

Sl. No	Name	Designation	Address	Member	Contact No.
1.	Md. Anamul Haque Talukder	Chairman	Jhatibelai	Chairman	01715-051595
2.	Mst.. Shapon Kumar Sarkar	UP Secretary	Bazar Bhadrachhat	Secretary Member	01718-213364
3.	Mst. Rokhsana Begum	UP Member	Mugbelai	Member	01913-164159
4.	Mst. Hosnara Begum	UP Member	Dhopakandi	Member	01724-179365
5.	Md. Abdul Canalak Khan	UP Member	Bhadraghat	Member	01923-041035
6.	Md. Anower Hasan	UP Member	KutirChar Noapara	Member	01922-069411 01918-752902
7.	Mst. Lili Sarkar	UP Member	Dhamkoul	Member	01713-723369
8.	Md. Jafor Ali	UP Member	Moddho Bhadrachhat	Member	01735-394326
9.	Md. Abdul Sattar	UP Member	Nurnogor	Member	01917-771308
10.	Md. Rofikul Islam	UP Member	Puran Dogachi	Member	01728-054777
11.	Md. Abdul Salam	UP Member	Chouduar	Member	01716-024242
12.	Md. Ruholamin	UP Member	Nandena	Member	01714-656590
13.	Md. Abdul Canalak	UP Member	Garabari	Member	01719-681189
14.	Md. Rumana Begum	UP Member	Bazar Bhadrachhat	Member	01743-945398
15.	S.M ShaBudden (Sihab)	Family Planning officer	Sayadgati	Member	01746-071407
16.	Mst. Lovly Khatun	Teacher	Moddho Bhadrachhat	Member	01962-112037
17.	Md. Abdul Mannan Khan	Elite Person	Bazar Bhadrachhat	Member	01922-965066
18.	Md. Abdul Kuddus Sarkar	Elite Person	Bazar Bhadrachhat	Member	01716-303296
19.	Md. Abdul Malak	Elite Person	Bazar Bhadrachhat	Member	01715-335421
20.	Md. Sahidul Islam	Business	Bazar Bhadrachhat	Member	01743-945398

Jhaoil Union Disaster Management Committee

District: Sirajganj
Union:Jhaoil

Upazila: Kamarkhanda

Sl. No.	Name	Designation	Address	Member	Contact No.
1.	Md. Abdul Awal Sarkar	Chairman	Paikosha	Chairman	01772-905863
2.	Md. Mobarok	UP Secretary	Bhadraghat	Secretary Member	01964-306850
3.	Md. Ali Jinna	UP Member	Konabari	Member	01758-151265
4.	Md. Sanowar Hosen	UP Member	Kamarbordul	Member	01775-521899 01924-132739
5.	Md. Ismail Hosen	UP Member	Char bordol	Member	01771-230675
6.	Md. Parul Khatun	UP Member	Sholpo Mamudpur	Member	01753-365699
7.	Md. Solaman Hosen	UP Member	Chala	Member	01742-653056
8.	Md. Jiaul Haque Akondo	UP Member	Varanga	Member	01752-610872
9.	Md. Foslul Haque	UP Member	Jhaoil	Member	01711-577880
10.	Mst. Rohima	UP Member	Jhaoil	Member	01728-863382
11.	Abdul Ohab	UP Member	Balukol	Member	01728-572039
12.	Md. Mosder Hosen	UP Member	Tagori	Member	01714-924059
13.	Md. Abdul Kuddus Akondo	UP Member	pikosha	Member	01923-825466
14.	Dilara Parven	UP Member	Bagbari	Member	01752-857425
15.	Masud Rana	Teacher	Char Kura	Member	--
16.	Md. Shohidul Islam	G.P Teacher	Chala	Member	01712-799822
17.	Md. Abdul Mojid Sarkar	Elite Person	Noachala	Member	01916-210505
18.	Md. Abdul Barik Sarkar	Elite Person	Jhaoil	Member	-
19.	Md. Abdul Aziz	Emam	Paikosha Jame Mosque	Member	--
20.	Md. Abdul Kasem	Elite Person		Member	--

Shelter's name and Responsible person

SL No.	Shelter's Name	Responsible Person	Contac No.	Remarks
1.	Hali ped	Upazila Administration	-	
2.	Abdul Mozid Mondol's residence , Tagori ,Jhaoil	Md. Mojder Hossan	01714-924059	
3.	Raydoulatur High School	Responsible Head Teacher	01710-255769	
4.	Talpotty School Field	Md. Abdul Sattar Member	01917-771308	

Information Source: Transect walk, Union Parishad

School cum Shelter

SL No.	Shelter Name (School cum Shelter)	Responsible Person	Contact No.	Remarks
1.	Dordika Govt. Primary school	Most.Rumana Parvin Assistant Head Teacher	01819-079738	
2.	KuraUdoypur Govt. Primary school	Ms, Hider Ali	01922-983840	
3.	Char kura Govt. Primary school	Most. Hamida Head Teacher	01725-678441	
4.	Pasthokkura Govt. Primary school	Md. Bellal Hosan	01922-905091	
5.	Jamtoil DoPaccandi Bohumuke High school	Abdul Razzak Head Teacher	01725-782687	
6.	Jamtoil DoPaccandi Pilot High school	Md. Shiful Islam Head Teacher	01712-622613	
7.	Jamtoil DoPaccandi Govt. Primary school	Most. Bikis Zahan Head Teacher	01712-885015	
8.	Jamtoil Modal Govt. Primary school	Most.Sultana Pervin	01774-927468	
9.	Char Tengrail Govt. Primary school	Most. Amina Khatun Head Teacher	01738-253341	
10.	MajiTengrail Govt. Primary school	Shukumar Head Teacher	01746-498591	
11.	MofusUddin Govt. Primary school	Abdul Roshid Head Teacher	01715-802917	
12.	Holukandi Govt. Primary school	Most. Mhosada Khatun Head Teacher	01719-821488	
13.	Alokdiar Govt. Primary school	Shuria Akther Head Teacher	01725-567786	
14.	Boropakuri Govt. Primary school	Abdul Razzak Head Teacher	01744-516138	
15.	Konnosoti Govt. Primary school	Md. Najrul Islam Head Teacher	01728-587910	
16.	Nundina Modhu Govt. Primary school	Most. Foritha Khanom Head Teacher	01717-477359	
17.	Rosulpur Govt. Primary school	Mashud Ahammed Head Teacher	01724-623081	
18.	Rosulpur Kalibari Govt. Primary school	D. Abu Hanif	01721-221560	
19.	Rosulpur High school	Abdul Roshid Moulana Teacher	01714-513030	
20.	Barakhandi Govt. Primary school	Zannatul Nesa Head Teacher	01712-839863	
21.	Gopalpur Govt. Primary school	Rofikul Islam Head Teacher	01743-634756	
22.	Shahbajpur Govt. Primary school	Most. Sharmin Head Teacher	01716-942442	
23.	Shahbajpur Govt. Primary school	Md. Abdul Roshid VharpraptoHead Teacher	01737-899738	
24.	Jotibari Govt. Primary school	Nurul Islam	01719-931671	

SL No.	Shelter Name (School cum Shelter)	Responsible Person	Contact No.	Remarks
		Head Teacher		
25.	Dolarsar Govt. Primary school	Mollika Bissas Head Teacher	01731-509713	
26.	Thagurcipara Govt. Primary school	Ms. Hasan Ali Head Teacher	01747-282553	
27.	Shempur Govt. Primary school	Ms.Ikbal Hosan Head Teacher	01731-509713	
28.	Heider Govt. Primary school	Rihan Kobir	01711-138977	
29.	Basbaria Govt. Primary school	Asutos Shaha Head Teacher	01718-935962	
30.	Char Basbaria Govt. Primary school	Abdul Salam Head Teacher	01725-675529	
31.	Kazipura Govt. Primary school	Sultana Rabia Head Teacher	01913-703016	
32.	Chowbari Shaber Maharun Grils High school	Most. Nasima Akther Head Teacher	01716-552407	
33.	Chowbari Govt. Primary school	Sahinur Sultana Head Teacher	01710-722112	
34.	Chowbari Islamia High school	Md. Abdur Bai Head Teacher	01712-382371	
35.	Bolorampur Govt. Primary school	Most. Sahara Khatun Head Teacher	01710-864762	
36.	Raydoulatur Dokkhin para Govt. Primary school	Md. Anwer Hossan Sarmin Jahan	01773-062013	
37.	Raydoulatur Govt. Primary school	Sarmin Jahan	01938-826542	
38.	Raydoulatur Wast para High school	Md. Saroar Hosan Head Teacher	01710-255769	
39.	Char Bhadrachhat Govt. Primary school	Md. Abdul Basad Assistant Head Teacher	07285-67987	
40.	Bazar Bhadrachhat Govt. Primary school	Bijendrolal Bissas Head Teacher	01715-386122	
41.	DoPaccandi Govt. Primary school	Md. Asraf Head Teacher	01731-286357	
42.	Udoykispur Govt. Primary school	Afroja Sultana Head Teacher	01727-988438	
43.	Char nunnogor Govt. Primary school	Shila Afroz Head Teacher	01715-513670	
44.	Jhatibaly Govt. Primary school	Johurul Master Head Teacher	01715-643554	
45.	Jhatibaly Sadek Ali High school	Abul Kalam Azad Head Teacher	01726-326122	
46.	Mugbali Govt. Primary school	Abdul Razzak Head Teacher	01916-884234	
47.	Soudgati Govt. Primary school	Abdul Canalak Head Teacher	01727-640842	
48.	Mugbali Lutfia Dimuke High school	Md.Awb Khan Head Teacher	01718-945367	
49.	MedalBhadrachhat Govt. Primary school	Thamena Eismen Head Teacher	01724-357172	
50.	KutirChar Govt. Primary school	Sukumar Chandro Shaha Head Teacher	01717-225694	
51.	Boddo Dogaci Govt. Primary school	Aminul Islam Head Teacher	01724-860298	
52.	Magi Bhadrachhat Govt. Primary school	Abdul Razzak Head Teacher	01721-801517	
53.	Chorgati Govt. Primary school	Md. Abul Kalam Azed Head Teacher	01965-133204	
54.	Nundina Kamalia Govt. Primary	Md. Mhamudul Alom Head	01712-606412	

SL No.	Shelter Name (School cum Shelter)	Responsible Person	Contact No.	Remarks
	school	Teacher		
55.	Chouduare Govt. Primary school	Anwera Begum Vharprapto Head Teacher	01754-731433	
56.	Biara Govt. Primary school	Molana Head Teacher	01731-439421	
57.	Chadpur Govt. Primary school	Sumsuddin Assistant Head Teacher	01735-226464	
58.	MhamudaChola Govt. Primary school	Abdul Mannan Head Teacher	01712-988126	
59.	Chala Govt. Primary school	Md.Abul Kalam Head Teacher	01195-152957	
60.	M.V. Varanga Govt. Primary school	Bimol Kumar Head Teacher	01720-968027	
61.	Bagbari Abdul Jolil High School	Sirajul Hoque Head Teacher	01725-675812	
62.	Bagbari Govt. Primary High School	Most. Dilruba Pirven Head Teacher	01552-486989	
63.	Balukol Govt. Primary school	Md. Robiul Islam Head Teacher	01818-875499	
64.	Bagbari Razea Mokshad Govt. Primary school	Anwer Hosan Head Teacher	01718-047280	
65.	Paikosha Govt. Primary school	Omo Ali Head Teacher	01719-417081	
66.	Saldahir Govt. Primary school	Shohidul Islam Head Teacher	01553-338469	
67.	Char bordul Govt. Primary school	Abdul Sobut Khan Head Teacher	01752-063351	
68.	Bordul Adorso High school	Sharia Alom Head Teacher	01747-747992	
69.	Khamarbordul Govt. Primary school	Shabuddin Varprabto Head Teacher	01725-950570	
70.	Joinbordul Govt. Primary school	Mahurun Varprabto Head Teacher	01722-646763	
71.	Kasihata Govt. Primary school	Rwsion Alom Thalukdher ,Head Teacher	01710-872803	
72.	Konabari Govt. Primary school	Md. Robiul Alom Head Teacher	01726-234480	
73.	Konabari Govt. Primary school	Khanis Johura Head Teacher	01763-165354	
74.	Konabari Eshak High school	Samsul Hoque Sarkar Head Teacher	01724-856137	

Information Source: Head Teacher of School, Transect Walk

Flood Center/Govt./NGO Institute

SL No.	Shelter Name (Govt./NGO)	Responsible Person	Contact No.	Remarks
1.	Doshika Family Planning Officer	Abdul Salam	01712-649993	
2.	Hazi Corob Ali Degree Collage	Md. ToCanal Hosan Princpal	01712-318817	
3.	Nasrin Oazed Women Degree Collage	S.M. Oazed Ali Princpal	01712-889511	
4.	Kamarkhanda Sinior Madrasha	Abdul Salam Princpal	01774-962073	
5.	Chowbari D. Salam Jahanara Collage	Md.Abdul Aziz Sarkar Princpal	01711-816574	
6.	Raydoulatur Union Porished	Joynal Abadin Mondol Chairmen	01734-822493	
7.	B.S Agriculture Office	Abdul Malak Sub Assistant	01712-854093	
8.	Bazar Bhadrghat 's landOffice	M.A.Canalak's landAssistant Office	01726-256633	
9.	Bazar Bhadrghat Gramen Bank	Md. Anower Hosan	01711-412680	

		Manager		
10.	Bazar Bhadrachhat Agriculture Bank	Rashed Imran Manager	01751-644862	
11.	Bazar Bhadrachhat Family Planning Clinik	Md. Monuruzzamen Sub Assistant Madical Officer	01729-999656	
12.	Shakamal Bohumuki Dhakil Mhadrassa	Golam Ajom Madrasha Supur	01714-677064	
13.	Mugebali Dhakil Mhadrassa	Moulana Sanoare Madrasha Supper	01718-843137	
14.	Shohidul Bulbul Karigori Collage Bagbari	Bulbul Nahar Princpal	01711-472486	
15.	Pikosha DharuSunnth Mhadrassa	Buslur Rhaman Princpal	01747-427415	

Information Source: Transect Walk, Bank, College, Madrasha

High Road /Dam

Name of Shelter (GO/NGO Institute)	Responsible Person	Contact No.	Remarks
About 8.30 km from Jamtoil Growth Centre up to Bolrampur Growth Centre	LGED		
About 5.40 km from Jamtoil Growth Centre up to Ullapara Growth Centre	LGED		
About 8.08 km from Jamtoil Growth Centre up to Kornosutu via Bolrampur Growth Centre	LGED		
About 0.60 km from Bhadrachhat Growth Centre up to Kalinja Feri Ghat	LGED		

Information Source: LGED, Transect Walk

Health Management Committee

Sl. No.	Name Of Health Service Centre	Responsible Person	Contact No.	Remarks
1.	Upazila Health Complex	Dr. Shoriful Islam Siddki	01712-738794	
2.	Kalibari Community Clinic	Shamima Nasrin	01931-493662	
3.	Nandina Kamalia Community Clinic	Sumita	01926-247144	
4.	Jhatibelai Community Clinic	Hajra	01759-811672	
5.	Konabari Community Clinic	UmmaSalma	01729-871078	
6.	Kasiahata Community Clinic	Rina Khandokar	01947-857069	
7.	Chala Community Clinic	Sumsunnaher	-----	
8.	Paikosha Community Clinic	Omor Faruk	01719-253585	
9.	Kuraudoypur Community Clinic	Resma Khatun	01710-380242	
10.	Pakuria Community Clinic	Mukti Khatun	01761-548673	
11.	Char Tengrail Community Clinic	Roksana Pervin	01715-696733	
12.	Nandina Modhu Community Clinic	Hira Sarkar	01716-161521	
13.	Alokdiar Community Clinic	Samima Khatun	01727-218534	
14.	Pathanpara Community Clinic	Mahmutha Khatun	01716-964177	
15.	Basbaria Community Clinic	Shopna Khatun	01713-544241	
16.	Dholesshar Community Clinic	Salina Akther	01721-401571	
17.	Rosulpur Community Clinic	Rashedul Hasan	01748-111696	
18.	Jamtoil FWC	Md. Abdus Salam	01712-649993	
19.	Raydoulatur FWC	Mst. Momena Khatun	01714-723356	
20.	Jhaoil FWC	Md. Abdul Hamid	01711-463357	
21.	Bhadrachhat FWC	Md. Moniruzzaman	01729-999656	

Engine Boat

Sl. No.	Union	Responsible Person	Village/Ward No.	Contact	Total Boat	Remarks
1.	Jamtoil	Md. Ohab	Char Dorsika/01	No	01	Good
2.		Md. Chandu Sheikh	Char Dorsika/01	No	01	Good
3.	Raydoulatur	Asraf Ali	Shahbajpur/03	No	01	Good
4.	Bhadraghat	Hobiur Rhaman Sheikh	Char nunogor /05	No	01	
5.		Saheb Ali	Char nunogor /05	No	01	
6.		Razzak	Char nunogor /05	01776-644832	01	
7.		Ruhul	Char nunogor /05	No	01	
8.		Buddu	Char nunogor /05	01774-392983	01	
9.		Rofikul	Char nunogor /05	No	02	
10.		Kismot	Jhatibelai /09	01743-904447	01	
11.		Rawshan Pramanik	Jhatibelai /09	No	01	
12.		Enamul	Jhatibelai /09	No	01	
13.		Amir Hosan	Jhatibelai /09	No	01	
14.		Abdul Jolil	Garabari /09	01921-820420	01	
15.		Afser Ali	Garabari /09	01921-820420	01	
16.		Kalam	KutirChar /02	No	02	
17.		Sobahan	KutirChar /02	No	02	
18.		Bellah	KutirChar /02	No	02	
19.		Razzak	KutirChar /02	No	01	
20.		Hafez	KutirChar /02	No	01	
21.		Salam	KutirChar /02	No	02	
22.		Liakot	KutirChar /02	No	02	
23.		Siddik	KutirChar /02	No	02	
24.		Mojder	KutirChar /02	No	02	
25.		Hannan	KutirChar /02	No	01	
26.		Fojal	KaChar ipara /02	No	01	
27.		Nuru	KaChar ipara /02	No	02	
28.		Samad	KaChar ipara /02	No	01	
29.		Moula	Nayapara /02	No	01	
30.		Darog Ali	Nayapara /02	No	02	
31.		Salim	Nayapara /02	No	02	
32.		Suruzzaman	Nayapara /02	No	02	
33.		Alom	Nayapara /02	No	01	
34.		Malek	Nayapara /02	No	01	
35.	Jhaoil	Saidul	Teghuri /08	No	01	
36.		Rozob	Teghuri /08	No	01	

Information Source: Boatman, Local People

Local Businessman

Sl. No.	Union	Name of Businessman	Business	Village/ Ward No.	Bazar	Contact
1.	Jamtoil	Arif	Grocery	Jamtoil	Jamtoil Bazar	01932-740746
2.		Fajal	Grocery	Jamtoil	Jamtoil Bazar	01942-123806
3.		Khalil	Grocery	Jamtoil	Jamtoil Bazar	01710-797328
4.		Shokat	Grocery	Jamtoil	Jamtoil Bazar	01775-523062
5.		Safat Hazi	Grocery	Char Kamarkhan da	Jamtoil Bazar	01722-461134
6.		Roton Shaha	Grocery	Jamtoil	Jamtoil Bazar	01749-796702
7.		Probir Kumar Shaha	Grocery	Jamtoil	Jamtoil Bazar	01717-673012
8.		Abdul Aowal	Grocery	Haiderpara	Jamtoil Bazar	01721-544357
9.		Shahadot	Grocery	Jamtoil	Jamtoil Bazar	01963-076702
10.		Golam Moula	Grocery	Dholessnar	Jamtoil Bazar	01773-201607
11.		Malek	Grocery	Jamtoil	Jamtoil Bazar	01725-544190
12.		Shidul Islam	Grocery	Jamtoil	Jamtoil Bazar	01733-151702
13.		Anower	Grocery	Pestokkura	Jamtoil Bazar	01982-277073
14.		Biddut	Grocery	Jamtoil	Jamtoil Bazar	01745-758093
15.		Raju Shaha	Grocery	Jamtoil	Jamtoil Bazar	01731-330039
16.		Mokbul	Grocery	Kamarkhan da	Jamtoil Bazar	01731-901366
17.		Samad Kazi	Grocery	Borokura	Antokura Bazar	01758-151647
18.		Moni	Grocery	Borokura	Antokura Bazar	01919-443529
19.		Tara Mia	Grocery	Borokura	Antokura Bazar	01751-890193
20.		Bodiuzzaman	Grocery	Borokura	Antokura Bazar	01986-138655
21.		Shamem Reza	Grocery	Borokura	Antokura Bazar	01918-440998
22.		Jibon Mondol	Grocery	Borokura	Antokura Bazar	01762-605221
23.		Mohammad	Grocery	Borokura	Antokura Bazar	01938-875472
24.		Dulal	Garments Business	Haiderpara	Jamtoil Bazar	01716-959275
25.		Hider Ali	Garments Business	Borokura	Jamtoil Bazar	01719-614882
26.		Foni	Garments Business	Borokura	Jamtoil Bazar	01945-893060
27.		Monirzzaman	Garments Business	Borokura	Jamtoil Bazar	01771-377938
28.		Apon Sheikh	Garments Business	Jamtoil	Jamtoil Bazar	01716-147341
29.		Master Bostraloy	Garments Business	Char Dhopakandi	Jamtoil Bazar	01756-664795
30.		Rejaul	Garments Business	Jamtoil	Jamtoil Bazar	01721-666749
31.		Md. Motalab	Garments Business	Jamtoil	Jamtoil Bazar	01724-551794
32.		Murad	Garments Business	Barakandi	Jamtoil Bazar	01715-845394
33.		Juwel	Garments Business	Nandina Modhu	Jamtoil Bazar	01924-821920
34.		Saidul	Garments Business	Shahbazpur	Jamtoil Bazar	01920-140700
35.		Habibur Rhaman	Garments Business	Kornosuti	Jamtoil Bazar	01914-011157
36.		Firoj	Garments Business	Bonbaria	Jamtoil Bazar	01710-865933
37.		Kamrul Islam	Garments Business	Borokura	Jamtoil Bazar	01712-592984

Sl. No.	Union	Name of Businessman	Business	Village/ Ward No.	Bazar	Contact
38.	Raydoulatpur	Raju	Garments Business	Hayderpara	Jamtoil Bazar	01717-946278
39.		Hider	Garments Business	Borokura	Jamtoil Bazar	01719-614882
40.		Al -Amin	Garments Business	Huluakandi	Jamtoil Bazar	01764-578112
41.		Khobir	Rice Business	Jamtiol	Jamtoil Bazar	01726-932139
42.		Fojlul Hoque	Rice Business	Jamtiol	Jamtoil Bazar	01718-876004
43.		Md. Kamal	Pharmacy	Dholessnar	Antokura Bazar	01753-626433
44.		Dr. Motin	Pharmacy	Jamtoil	Antokura Bazar	01923-700173
45.		Dr. Taleb	Pharmacy	Borokura	Antokura Bazar	01718-969347
46.		Sabbir	Pharmacy	Borokura	Jamtoil Bazar	01752-594403
47.		Ronju	Pharmacy	Kornosuti	Jamtoil Bazar	01728-351119
48.		Khandoker	Pharmacy	Kuraudopur	Jamtoil Bazar	01729-189142
49.		Rumy	Pharmacy	Kornosuti	Jamtoil Bazar	01719-0931664
50.		Md. Abdul Hannan	Pharmacy	Jamtoil	Jamtoil Bazar	01728-361105
51.		Mozammal	Shu's shop	Jamtoil	Jamtoil Bazar	01734-870312
52.		Bodor Ali	Garments Business	Rosulpur	Rosulpur Bazar	01733-714174
53.		Md. Hozrot	Garments Business	Shempur	Barakhandi Bazar	01913-830062
54.		Md. Salam	Garments Business	Barakandi 02	Barakhandi Bazar	01723-801716
55.		Rowsan Ali	Grocery	Barakandi	Barakhandi Bazar	01713-942586
56.		Md. Mahbub Alom	Grocery	Barakandi	Barakhandi Bazar	01754-115409
57.		Md. Azom	Grocery	Barakandi	Barakhandi Bazar	01915-418743
58.		Md. Rasel Rana	Grocery	Barakandi	Barakhandi Bazar	01748732988
59.		Ashraful	Grocery	Barakandi	Barakhandi Bazar	01757-848349
60.		Md. Nasir	Pharmacy	Barakandi	Barakhandi Bazar	01724-553017
61.		Md. Jhangir Alom	Pharmacy	Barakandi	Barakhandi Bazar	01750-406844
62.		Abu Hanif	Pharmacy	Rosulpur	Rosulpur Bazar	01720-619954
63.		Dr. Ganedro	Pharmacy	Rosulpur	Rosulpur Bazar	01728-716091
64.		Komolas Paul	Pharmacy	Rosulpur	Rosulpur Bazar	01718-570190
65.	Bhadraghat	Md. Sajadul Kha	Grocery	Nurnogor	Khatakali Bazar	01935-698538
66.		Hasan Kha	Grocery	Sayadgati	Khatakali Bazar	01922-586035
67.		Sumsul Sheikh	Grocery	Nurnogor	Khatakali Bazar	01917-236497
68.		Bublu Sheikh	Grocery	Mugbelai	Khatakali Bazar	01913-164159
69.		Gonjar Mondal	Grocery	Nurnogor	Khatakali Bazar	01735-720585
70.		Nur Islam Sheikh	Grocery	Nurnogor	Khatakali Bazar	01734-743787
71.		Sonjoy Kumar	Pharmacy	Amdanga	Khatakali Bazar	01718-576392
72.		Rhofik Mia	Pharmacy	Mugbelai	Khatakali Bazar	01731-134733
73.		Moni Sarkar	Pharmacy	Mugbelai	Khatakali	01745-371511

Sl. No.	Union	Name of Businessman	Business	Village/ Ward No.	Bazar	Contact
					Bazar	
74.		Kuddus Sarkar	Garments Business	Nurnogor	Khatakali Bazar	01731-286318
75.		Foridul Islam	Garments Business	Mugbelai	Khatakali Bazar	01721-551241
76.		Fojal Master	Shoe Business	Nurnogor	Khatakali Bazar	01764-937340
77.		Helal Sarkar	Shoe Business	Nurnogor	Khatakali Bazar	-----
78.		Kibria Sarkar	Shoe Business	Mugbelai	Khatakali Bazar	01747-680000
79.		Mostofa Sarkar	Seeds and Fertilizer,s shop	Mugbelai	Khatakali Bazar	01923-459453
80.		Mojammal Master	Seeds and Fertilizer,s shop	Nurnogor	Khatakali Bazar	01759-276679
81.	Jhaoil	Abdur Rashid	Seeds and Fertilizer,s shop	Bagbari	Bagbari Bazar	01191-148711
82.		Khoda Boxo	Grocery	Join Borodhul	Borodhul Bazar	01713-794931
83.		Korban Ali	Grocery	Khamar Borodhul	Borodhul Bazar	01780-934848
84.		Mukul Hasan	Grocery	Konabari	Paikosha Bazar	01716-433328
85.		Ziaul Hoque	Grocery	Bagbari	Paikosha Bazar	01714-332037
86.		Sohidul Islam	Rice shop	Konabari	Paikosha Bazar	01720-252147
87.		Abdur Rashid	Rice shop	Paikosha	Paikosha Bazar	01751-850103
88.		Md.Ajgor Ali	Pharmacy	Borodhul	Paikosha Bazar	01731-519831
89.		Shree Roton Kumar	Pharmacy	Khamar Borodhul	Paikosha Bazar	01712-916975
90.		Helal	Pharmacy	Paikosha	Paikosha Bazar	01741-453544
91.		Abdul Lotif	Garments Business	Khamar Paikosha	Paikosha Bazar	01944-406861
92.		Md.Sumsu	Garments Business	Khamar Paikosha	Paikosha Bazar	01730942629
93.		Chanmia	Garments Business	Khamar Paikosha	Paikosha Bazar	01736-108955
94.		Abdul Rouf	Garments Business	Horipur	Paikosha Bazar	01754-625379
95.		Abdul Guni	Garments Business	Paikosha	Paikosha Bazar	01747-137545
96.		Shaiful	Shoe Business	Char Horipur	Paikosha Bazar	01785-482435

Information source: Co-operative Groups, Field visit

Some important functions broadcast in Bangladesh radio

Radio center	Function	Time	Days
Dhaka - Ka	Krishi SamaChar	6.55-7.00 am	Daily
	Sukher Thikana	7.25-7.30 am	Daily
	Shasthoi Sukher Mul	11.30-12.00 am	Daily without friday
	Sonali Fasol	6.5-6.35 pm	Daily
	Weather News	6.50-07.00 pm	Daily
Chittagong	Krishi Kotha	6.55-07.00 am	Daily
	Krishi khamar	6.10-6.50 pm	Daily without monday
	Sukhi Sangshar	08.10-08.30 pm	Daily without friday
Rajshahi	Khet khamar SamaChar	6.55-07.00 am	Daily
	Sobuj Bangala	6.5-6.50 pm	Daily
Khulna	Shastho News	6.55-07.00 pm	Daily
	Krishi SamaChar	04.20-04.30 pm	Daily
	Chashabad	6.10-6.50	Daily
Rangpur	Sukher Thikana	07.25-07.30 am	Daily
	Khet Khamare	6.56.35 pm	Daily
Sylhet	Ajker Chashabad	6.55-07.00 am	Daily
	Sukher Thikana	07.25-07.30 am	Daily
	Shamol Sylhet	6.5-6.50 pm	Daily without friday
Thakurgoan	Kishan Mati desh	6.5-6.25 pm	Saturday, Monday, wednesday
Cox bazaar	Ajker krishi	3.07-3.10 pm	Daily
	Sonaly Prantor	3.40-3.45 pm	Wednesday, Thursday
Borishal	Krishi Kotha	3.15-3.30 pm	Daily without saturday and wednesday
	Choto Paribar	3.35-3.50 pm	Daily without, monday, wednesday, friday
Rangamati	Jiboner Jonno	01.50-01.55 pm	Daily
	Khamar Bari	3.5-3.15 pm	Daily

Everyday weather message is broadcasting in every center at 6.50 pm