



Upazila Disaster Management Plan

Upazila - Raigonj, District - Sirajgonj

Plan Developed By:

Upazila Disaster Management Committee, Raigonj, Sirajgonj

Coordinated By:



National Development Programme-NDP

July 2014

Supported By

**Comprehensive Disaster Management Programme (CDMP-II)
Ministry of Disaster Management & Relief**



*Empowered lives.
Resilient nations.*



Preamble

To the world, Bangladesh is known as a disaster prone country. Various disasters/hazards like- flood, erosion, tornado, drought, earth quake, coldwave, etc occur every year due to its geographical location and change of weather and climate. Bangladesh's riverine feature makes thousands of people houseless and assetless by eroding housestead and cultivable land every year. Fill-up of river beds and canals puts local people into more vulnerability and as a consequence people lose their life-livelihood, resources, productive assets and crops. Its negative consequence does not limit within the affected population but also puts negative impacts on the national resource and economy.

For disaster management a longterm plan in order to minimize the loss of life, livelihood and resources is quite absent although it is a disaster prone country. Emergency response like relief and rehabilitation was given priority.

Bangladesh Government has recently taken a remarkable initiative to develop disaster management plan with the assistance of UNDP and other donors. Under the initiatives upazila level disaster management plan will be developed with the participation of community people of different strata including Union disaster management committee members by identifying local vulnerability and risks. To reduce the risks a long term plan has been developed and worked out in each upazila to reduce risks after identifying local hazards.

On behalf of the Disaster Management Committee and being Chairman of this Committee, I congratulate the effort and I thank to those who were involved in the development process of the plan. Hope, a sustainable development will be initiated in the Upazila through implementation of the plan.

Chairperson

Upazila Disaster Management Committee
Raigonj, Sirajgonj

মোঃ আয়নুল হক
চেয়ারম্যান
উপজেলা পরিষদ
সিরাজগঞ্জ।

Table of Content

Chapter One: Local Area Information	
1.1 Background	7
1.2 Main objectives of the plan	7
1.3 Local area information	7
1.3.1 Geographical location of the District/Upazila	7
1.3.2 Area	8
1.3.3 Population	8
1.4 Description of infrastructure and non-infrastructure information	9
1.4.1 Infrastructure	9
1.4.2 Social asset	14
1.4.3 Weather and climate	20
1.4.4 Others	21
1.4.5 Upazila Map	25
Chapter Two: Disaster, Hazard and Vulnerability	
2.1 Comprehensive history of disaster	26
2.2 Hazards of District/Upazila	26
2.3 Various hazards and its trend analysis	26
2.4 Vulnerability and capability	27
2.5 Highly vulnerable areas	28
2.5.1 Highly risk area map	31
2.6 Main sectors of development plan	32
2.7 Social map	36
2.8 Hazard and risk map	37
2.9 Seasonal calendar of hazard	38
2.10 Seasonal calendar of livelihoods	38
2.11 Live and livelihood related vulnerabilities	39
2.12 Sector-wise hazard and risk	39
2.13 Climate change and its possible effects	40
Chapter Three: Disaster risk reduction	
3.1 Identifying the causes of risk	43
3.2 Identifying the ways of risk reduction	46
3.3 Development plan of NGOs	48
3.4 Disaster management plan	49
3.4.1 Pre-preparation of disaster	49
3.4.2 During disaster	50
3.4.3 Post-disaster activities	52
3.4.4 Normal period/risk reduction time	54
Chapter Four: Emergency Response	
4.1 Emergency Operation Centre (EOC)	59
4.1.1 Emergency control-room operation	59
4.2 Planning during hazard	60
4.2.1 Preparation of volunteers	61
4.2.2 Announcement of warning	61
4.2.3 Public removal facilities	61
4.2.4 Rescue and primary health care facilities s/ first aid	61
4.2.5 Maintenance of flood shelter	61
4.2.6 Boats to prepare	61
4.2.7 Determination & report sending of disaster damage	62
4.2.8 Coordination of Relief work	62
4.2.9 Collect & prepare dry food and life protection medicine	62
4.2.10 Medicine & immunization of cattle pastures	62
4.2.11 Arrangement of muck drill	62
4.2.12 Operation of emergency control room	62
4.2.13 Shelter /safe places	63
4.3 List of safe places of district/Upazila	63
4.4 Formation of Shelter Management Committee	68
4.5 List of assets of district/Upazila (may be used during disaster)	69
4.6 Finance/ budget	70
4.7 Updating and testing work plan	72
Chapter Five: Rescue and Rehabilitation Plan	

5.1 Damage assessment	74
5.2 Fast/early recovery	76
5.2.1 Administrative arrangement	76
5.2.2 Cleaning debris	76
5.2.3 Restart public services	76
5.2.4 Emergency livelihood assistance	76
Annex 1 List of Union based villages and mauzas	77
Annex 2 List of Union-wise name, condition and location of bridges	83
Annex 3 List of Union-wise name, condition and location of culverts	87
Annex 4 List of Union-wise name, condition and location of roads	110
Annex 5 List of Union-wise name, condition and location of Bazars	179
Annex 6 List of Union-wise name, condition and location of schools	183
Annex 7 List of Union-wise name, condition & location of mosques and temples	198
Annex 8 List of Union-wise name, condition and location of Eidgah	226
Annex 9 List of Union-wise name, condition and location of health care centers	237
Annex 10 Union wise list of club/cultural centre	242
Annex 11 Union wise list of playground	246
Annex 12 List of Union-wise name, condition and location graveyards and cemeteries	249
Annex 13 Checklist of planning during hazards	254
Annex 14 District/Upazila Disaster Management Committee	256
Annex 15 Union disaster management Committee	257
Annex 16 List of Shelter Management Committee	266
Annex 17 List of engine boats	271
Annex 18 List of Businessmen	272
Annex 19 List of several programs that broadcast in Bangladesh Radio	279

ACRONYMS

BADC	:	Bangladesh Agriculture Development Cooperation
BBS	:	Bangladesh Bureau of Statistics
BEES	:	Bangladesh Education Extension Services
BRAC	:	Bangladesh Rural Advancement Committee
CDMP	:	Comprehensive Disaster Management Programme
CDP	:	Child Development Project
CIPRB	:	Centre for Injury Prevention and Research Bangladesh
CRA	:	Community Risk Assessment
DDMC	:	District Disaster Management Committee
DM	:	Disaster Management
DMP	:	Disaster Management Plan
DPHE	:	Department of Public Health Engineering
DRR	:	Disaster Risk Reduction
DRRO	:	District Relief and Rehabilitation Officer
EOC	:	Emergency Operation Centre
FGD	:	Focus Group Discussion
GB	:	Grameen Bank
GEP	:	Granted Express Post
HH	:	Household
IGA	:	Income Generating Activities
IRRI	:	International Rice Research Institute
KII	:	Key Informant Interview
Km	:	Kilometer
LLP	:	Low Lift Pump
NDP	:	National Development Programme
NGO	:	Non Government Organization
PIO	:	Project Implementation Officer
SME	:	Small and Medium Enterprise
SOS	:	Save Our Soul
TMSS	:	Thangamara Mohila Sabuj Sangha
UDMC	:	Union Disaster Management Committee
UDPS	:	Uttara Development Programme Society
UHFPO	:	Upazila Health & Family Planning Officer
UNO	:	Upazila Nirbahi Officer
UP	:	Union Parishad
UPEO	:	Upazila Primary Education Officer
UzDMC	:	Upazila Disaster Management Committee
VERC	:	Village Education Research Centre

Rayganj Upazila - At a glance

Area	267.83 Sq. K.M.	Temple	210
Union	9	Edgah	235
Mouzas	188	Bank	8 (Brance 24)
Village	315	Post Office	24
Households	77,189	Club	131
Total Population	317,666	Playground	112
Male	158,604	Hat bazar	30+48=78
Female	159,062	Graveyard	183
Primary School	183	Cemetery	48
Secondary School	44	Poultry Shade	40
College	9	Loom Industry	250
Madrasha (Dhakil, Fhazil, Afthadhai)	62	Deep Tube-well	187
BRAC School	7	Shallow machines	9,819
Kindergarten School	25	River	2 + 2 branches
% of education	38.1	Canal	9
Health Centre	59	Beel	29
Dam	1	Pond	4,561
Sluice-gate	3		
Bridge	64	Kacha road	1,070 km
Culvert	581	Pucca road	195 km
Mosque	571	Mobile Tower	15

Chapter One

Local Area Information

1.1 Background

By incorporating risk reduction and contingency plan in the Standing Order on Disaster (SOD) it was recommended to prepare district, Upazila, Pourashava and City Corporation disaster management plan. Development of disaster management plan has been taken as a priority by CDMP. Sustaining the planning, effectiveness, intensity and result-oriented action depend on the effective participation of respective community and its organizations and institutions. This disaster management plan will be formulated for 3-5 years.

Bangladesh is one of the disaster-prone countries in the world map. Every district of this country is more or less affected by disaster. Rayganj Upazila under Sirajgonj district is among the most vulnerable and disaster prone area. Flood and river erosion are the main hazards of the Upazila. The disasters adversely affect the livelihood of common people in all Unions of the Upazila. Although every year it is affected by various disasters but there is quite absence of a comprehensive plan for disaster management at Upazila or district level. As a part of comprehensive disaster management, this disaster management plan has been formulated for Rayganj Upazila of Sirajgonj district.

1.2 Main Objectives of the Plan

Overall objectives of the DM plan are:

- To create family and social level mass-awareness about risk of disaster, and to innovate the practical ways for reduction of all sorts of risks at family, society, Union administration, Upazila and District Administration level.
- To reduce risk through the use of local resources by enhancing local initiatives and to develop measures to implement the approach.
- To practice and implement the locally formulate plan regarding disaster for removing, rescue and demand assessment in terms of relief and immediate rehabilitation management.
- To make strategic document for a specific area and period.
- To work as a comprehensive plan for disaster management committee and concerned sectors such as government, national and international NGO, donors etc.
- To provide guidance to its plan formulation and implementation of concerned disaster management partnership.
- To create ownership and effective partnerships of concerned community in participating disaster management and planning.

1.3 Local Area Information

1.3.1 Geographical Location of District/Upazila

The Upazila occupies an area of 267.83 sq. km (BBS 2001). The Upazila also comprises a total of 315 villages and 188 Mouzas. It lies between 24°25' and 24°35' north latitudes and between 89°24' and 89°37' east longitudes. It is 20 kms away from district headquarter and 35 Kms from Bogra district. The Upazila consists of 7 Unions with a Pourashava namely Dhamainagor, Sonakhara, Dhubil, Ghurka, Chandaikona, Dhanghora, Noalka, Pangasi and Brammagacha. The Upazila is bounded on the south by Ullapara Upazila, on the north by Sherpur Upazila under Bogra district, West by Tarash Upazila and east by Sirajgonj Sadar Upazila. The majority area of this Upazila occupies mainly the loomy soils according to the Agriculture Extension Department. More than 80% population is depend on agriculture. Out of 1,265 kms of road connectivity 1,070 kms are Kacha road and 195 kms are semi-Pucca and Pucca in this Upazila. Korotoa River and Ichamoti River flow through the Upazila.

Table-1: Distance of Unions from Upazila Head Quarter

Name of Union	Distance from Upazila	Name of Union	Distance from Upazila
Dhamainagor	11 k.m.	Dhangora	3 k.m.
Sonakhara	11 k.m.	Noalka	15 k.m.
Dhubil	10 k.m.	Pangasi	7 k.m.
Ghurka	6 k.m.	Brammagacha	7 k.m.
Chandaikona	5 k.m.		

Table-2: Direction of Unions from Upazila Head Quarter

Direction of Unions from Upazila Head Quarter			
East	North	West	South
Brammagacha	Chandaikona	Sonakhara	Pangasi
Dhangora		Dhamainagor	Noalka
			Dhubil
			Ghurka

1. **District to Upazila Distance:** 20 Kilometers
2. **Division to Upazila Distance:** 130 Kilometers (by road)

1.3.2 Geographic area and location

The total area of Sirajgonj district is 2,497.92 sq. km of which Raigonj Upazila comprises an area of 267.83 sq. km (BBS 2001). The Upazila consists of a Pourashava and nine Unions with a total of 315 villages and 188 Mouzas. The Dhamainagor Union has 40 villages, Sonakhara 21 villages, Dhubil 17 villages, Ghurka 33 villages, Chandaikona 30 villages, Dhangora 39 villages, Noalka 40 villages, Pangasi 32 villages, Brammagacha 34 villages and Pourashava has 29 villages. Please see the name of villages and Mouzas under each Union in **Annex-1**.

Information Sources: Union Parishad¹

1.3.3 Population

Total population of the Raigonj Upazila is 317,666. Out of Total 317,666 Population, male 158,604, female 159,062, infant 133417, elderly 12,696 and disabled are 4,593. Population density of this Upazila is 1,185 person per square kilometer. Total household of this Upazila is 77,198 and voters is 204,209. Union-wise population of different categories is shown in the table of below:

Table-3: Union-wise population, Households and voters

S L	Union Name	Male	Female	Infant(0-15)	Elderly (60+)	Disable	Total Population	HHs	Voters
1.	Dhamainagor	9,988	10,523	8,614	821	267	20,511	5,117	13,134
2.	Sonakhara	11,987	12,295	10,198	971	345	24,282	5,972	16,336
3.	Dhubil	14,232	14,211	11,946	1,137	386	28,443	6,956	17,950
4.	Ghurka	19,046	18,478	15,760	1,502	574	37,524	9,039	24,777
5.	Chandaikona	20,643	20,643	17,340	1,641	611	41,286	10,099	26,974
6.	Dhangora	14,471	14,494	12,165	1,158	419	28,965	7,677	19,256
7.	Noalka	19,948	19,979	16,769	1,597	598	39,927	8,810	26,063

¹ Smallest tier of the local government of the Bangladesh

8.	Pangasi	19,607	19,874	16,582	1,580	589	39,481	9,648	24,961
9.	Brammagacha	20,027	19,902	16,770	1,597	577	39,929	9,526	25,481
10.	Pourashava	8,655	8,663	7,273	692	227	17,318	4,354	9,277
Total		158,604	159,062	133,417	12,696	4,593	317,666	77,198	204,209

Information Sources: Statistics Office, Election Office and Social Welfare Office

1.4 Brief description of infrastructure and non-infrastructure related information

1.4.1 Infrastructure

- **Embankment/Dam**

There is only one embankment/dam in Raigonj Upazila, which is used also to communicate Sahebgonj to high way road. The total length of these dams is 4 kilometers. The below table provides the number of dams and their location.

Table-4: Name of dam, location, length, height and present condition

SL #	Name of Dam	Location	Length	Height	Present Situation
i.	Sahebgonj Dam	Starts from Sahebgonj up to Bokultala bridge	4 km	10 ft	Present situation of this dam is found broken in different area. Need to repair of the broken area

Information Sources: Local Government Engineering Department, Union Parishad and Local People

- **Sluice Gate**

3 sluice gates were found in Raigonj Upazila. The name and position of sluice gate are provided below:

Table-5: Name of sluice gate, location and present condition

SL #	Where	Connecting with which canal/river	Present status
1.	Ghurka	Built on the Ghurka canal	This sluice gate has been inactive from the last 10/15 years. Need to repair or rebuilt.
2.	Atghoria	Built on Atghoria Canel	Closed or dysfunctional; Chairman of this Union is going to take initiative to repair this sluice gate
3.	Solonga	Built on the Solonga Cannel	We came to know from the discussion with different people of this area that the sluice gate has remained closed since long.

Information Sources: Upazila engineering department, Union Parishad and Local People

- **Bridge**

Raigonj Upazila has 64 bridges. Of which 1 bridge in Dhamainagor Union, 6 in Sonakhara Union, 3 in Dhubil Union, 9 in Ghurka Union, 19 in Chandaikona Union, 9 in Dhangora Union, 5 in Noalka Union, 6 in Pangasi Union, 3 in Brammagacha Union and 3 bridges in Raigonj Pourashava. These bridges are built with iron, steel and concrete. It is needed to fill the soil or repairing at the two ends of the bridge for some bridges, railing repairing, approach road etc. Name, location and present status of the bridges are briefly described in **Annex-2**.

Information Sources: Upazila Engineer-LGED, Union Parishad, & Local People

- **Culvert**

Raigonj Upazila has 581 culverts. Of these, 50 culverts in Dhamainagor Union, 67 in Sonakhara Union, 29 in Dhubil Union, 71 in Ghurka Union, 67 in Chandaikona Union, 107 in Dhangora Union, 50 in Noalka Union, 56 in Pangasi Union, 68 in Brammagacha Union and 16 bridges in Raigonj Pourashava. These culverts assist to flow of water under the road. Most of the culverts are helping to pass water. Some culverts are found out of order, some are broken and some are in good condition. Name, location and present status of the culverts are shown in **Annex-3**.

Information Sources: Upazila Engineer-LGED, Union Parishad, & Local People

- **Road**

839 roads have found in Raigonj Upazila. The length of these roads is 1,265 kilometers. Of these the number of Pucca and semi Pucca road is 78 with 195 km, Kacha road is 761 with 1,070 km length. Dhamainagor Union 85, 96 in Sonakhara Union, 37 in Dhubil Union, 117 in Ghurka Union, 116 in Chandaikona Union, 73 in Dhangora Union, 104 in Noalka Union, 102 in Pangasi Union, 83 in Brammagacha Union and 26 bridges in Raigonj Pourashava the average height of the these roads were found 2.5-3 ft and width 6-18 ft. Almost 50% of the roads have been submerged in water during 2007 flood. Name, location and present status of the roads are briefly described and enclosed as **Annex-4**.

Information Sources: Union Parishad & Upazila Executive Engineer, Nur Mohammad (01719-664994)

- **Irrigation System**

For producing Robi crops in Raigonj Upazila tube-well and Shallow TW (shallow tube-well) are being used as irrigation purpose. Deep tube-well is mainly used for irrigation. A total of 187 deep tube-wells, 9,509 shallow tube-wells and 123 Lower lift pumps driven by LLP were found in this Upazila. The depth of deep tube-well was found 250-280 ft. However, this Upazila has no manual tube-well. List of deep and shallow tube-wells is given below:

Table-6: Union-wise list of irrigation system

Name of Union	Description	Number		Present Irrigation Facility
		Government /NGO	Individual ownership	
Dhamainagor	Deep tube-well	34	24	Used only for crops cultivation.
	Shallow TW	-	609	Presently using for Robi crops cultivation. 576 Shallow TW are operated by diesel and remaining 33 by electricity
Sonakhara	Deep tube-well	12	8	Only used during irrigation and operated by the government
	Shallow TW	-	986	Mainly used as producing Robi crops
Dhubil	Deep tube-well	20	5	Only used during irrigation and operated by the government
	Shallow TW	-	1,054	Mainly used for Robi crops cultivation. 875 pumps have been operated by diesel and remaining 179 by electricity
Ghurka	Deep tube-well	16	4	Used only for crops cultivation.
	Shallow TW	-	1,267	Used for paddy and other crops cultivation. Increasing yields. 576 machines operated by diesel and remaining 189 operated electricity.
Chandaikona	Deep tube-well	6	04	Very limited but used for producing IRRi and robi crops
	Shallow TW	-	937	795 are running by diesel & 142 are running by electricity. Used mainly for producing IRRi and

Name of Union	Description	Number		Present Irrigation Facility
		Government /NGO	Individual ownership	
				Robi crops
	LLP		20	13 are running by diesel & 7 are running by electricity
Dhangora	Deep tube-well	13	02	Used for producing IRRI and robi crops
	Shallow TW	-	977	Crops yielded are increasing and satisfactory.
	LLP	No	35	Used for irrigating paddy and other crops fields. Production of the crops is good.
Pangasi	Deep tube-well	8	2	10 deep tube-wells are using for crops cultivation.
	Shallow TW	-	1,152	1,029 are running by diesel & 123 are running by electricity. Used mainly for producing IRRI and Robi crops
	LLP	-	7	Used for paddy and other crops cultivation. Production of the crops is good.
Noalka	Deep tube-well	2	2	Quantity is very limited and using only for crops cultivation
	Shallow TW	-	1,402	1194 are running by diesel & 208 are running by electricity
	LLP	-	51	Production of the crops is good.
Brammagacha	Deep tube-well	18	7	Using only for crops cultivation.
	Shallow TW	-	1,105	Production of the crops is good
	LLP	-	10	Used for paddy and other crops cultivation

Information source: Upazila Agriculture Officer

• Hats

From different information sources and by transect walk it has known that Raigonj Upazila has a total of 30 hats. Generally these hats are sit on once or twice a week. List of Union based hats of this Upazila are given below:

Table-7: Union-wise list of Hat, it's location, sitting day and brief discussion

SI #	Union	Name of Hats	Sits on hats	Brief discussion of hats
1.	Dhaminagar	Saliagari	Sunday & Wednesday	This hat sits once a week. Livestock and poultry and agricultural products like wheat, rice, etc are available products including wooden furniture in this hat. During Hat about 500 temporary open shops sit.
2.		Dhaminagar	Monday & Thursday	Cows, goats, poultry, wheat, rice are available products including wooden furniture in this Hat. During hat a total of 250 temporary shops are sit.
3.		Jamtoil	Monday and Thursday	The size of this hat is small; here rice, raw vegetables and fish are sold on regular basis. This Hat sits twice a week.
4.	Sonakhara	Nimgachi	Monday and Thursday	This Hat sits twice a week. Cows, goats, poultry, wheat, rice are available products including wooden furniture in this hat. During Hat day about 500 temporary shops sale

Sl #	Union	Name of Hats	Sits on hats	Brief discussion of hats
				their goods.
5.		Rupakhara	Tuesday & Friday	This Hat sits twice a week. The size of this Hat is small; here rice, raw vegetables and fish are important goods that are sold on regular basis.
6.		Sonakhara	Tuesday & Friday	It is found to open two days a week. All essentials goods are available in this Hat.
7.	Dhubil	Dhubil	Saturday & Wednesday	Various temporary shops are sitting. Paddy, rice, raw vegetables and poultry are available in this hat. This hat sits twice a week.
8.		Amsara	Sunday & Thursday	Paddy, rice, raw vegetables and poultry are available in this Hat. This Hat sits twice a week.
9.		Malotinagor	Saturday & Tuesday	Various temporary shops are sitting. Paddy, rice, raw vegetables and poultry are available in this hat. This hat sits twice a week.
10.		Betuachara Boatoil	Sunday & Wednesday	Goods are sold from various temporary shops that sit during two Hat days. Paddy, rice, raw vegetables and poultry are available in this hat.
11.	Ghurka	Deovog	Saturday & Tuesday	Sits twice a week; mainly raw vegetables, fish, paddy, rice, wheat and Mastered are available in this hat.
12.		Vuiagati	Monday & Friday	The customers can purchase various essential items from this Hat as it sits twice a week. Mostly fresh vegetables, fish, meat, paddy, rice, wheat, mastered and other essential items are available in this Hat.
13.		Ghurka	Tuesday & Saturday	Sits twice a week. Mainly raw vegetables, fish, paddy, rice, wheat and Mastered are available in this hat.
14.		Solonga	Monday & Thursday	Goods are sold from various temporary shops that sit during two Hat days. Paddy, rice, raw vegetables and poultry are available in this hat.
15.	Chandaikona	Chandaikona	Saturday & Tuesday	Sits twice a week with numerous temporary shops. Huge vegetables and fishes are available here.
16.		Dumuria	Monday & Friday	The customers can purchase various essential items from this Hat as it sits twice a week. Mostly fresh vegetables, fish, meat, paddy, rice, wheat, mastered and other essential items are available in this Hat.
17.	Dhangora	Korila Bari Hat	Friday & Tuesday	Goods are sold from various temporary shops that sit during two Hat days. Paddy, rice, raw vegetables and poultry are available in this hat.
18.		Dhangora Hat	Sunday & Wednesday	Sits twice a week. Mainly raw vegetables, fish, paddy, rice, wheat and Mastered are available in this

SI #	Union	Name of Hats	Sits on hats	Brief discussion of hats
				hat.
19.		Loxmikola Hat	Sunday & Wednesday	The customers can purchase various essential items from this Hat as it sits twice a week. Mostly fresh vegetables, fish, meat, paddy, rice, wheat, mastered and other essential items are available in this Hat.
20.		Kazipur Zhapra Hat	Friday & Wednesday	Sits twice a week. Mainly raw vegetables, fish, paddy, rice, wheat and Mastered are available in this hat.
21.	Noalka	Noalka Hat	Sunday & Thursday	Goods are sold from various temporary shops that sit during two Hat days. Paddy, rice, raw vegetables and poultry are available in this hat.
22.		Sahebgonj Hat	Sunday & Thursday	Sits twice a week. Mainly raw vegetables, fish, paddy, rice, wheat and Mastered are available in this hat.
23.		Erandaho Hat	Saturday & Tuesday	The customers can purchase various essential items from this Hat as it sits twice a week. Mostly fresh vegetables, fish, meat, paddy, rice, wheat, mastered and other essential items are available in this Hat.
24.	Pangasi	Grampangasi Hat	Friday & Monday	Sits twice a week. Mainly raw vegetables, fish, paddy, rice, wheat and Mastered are available in this hat.
25.		Hatpangasi Hat	Saturday & Tuesday	Cows, goats, poultry, wheat, rice are available products including wooden furniture in this hat. During hat a total of 700 temporary shops are sit.
26.		Bengnai Hat	Sunday & Thursday	Sits twice a week. Mainly raw vegetables, fish, paddy, rice, wheat and Mastered are available in this hat.
27.		Dorgatala hat Bengnai	Thursday & Sunday	The customers can purchase various essential items from this Hat as it sits twice a week. Mostly fresh vegetables, fish, meat, paddy, rice, wheat, mastered and other essential items are available in this Hat.
28.	Brammagacha	Brammanvag Hat	Friday & Monday	Goods are sold from various temporary shops that sit during two Hat days. Paddy, rice, raw vegetables and poultry are available in this hat.
29.		Brammagacha Hat	Saturday & Tuesday	Sits twice a week. Mainly raw vegetables, fish, paddy, rice, wheat and Mastered are available in this hat.
30.		Dharmadasgati	Sunday & Thursday	The market sits twice a week. Mainly fresh vegetables, fish, paddy, rice, wheat and Mastered are available in this hat.

Information Sources: Union Parishad, Field visit and group discussion.

- **Bazars**

A total of 48 Bazars were found in Raigonj Upazila. With all Bazars the total number of shops are 4,300. It is also found that there are 15 cooperatives in this Upazila and of which Dhamainagor has 4 Bazars, 5 in Brammagacha, 5 in Pangasi, 4 in Dhangora, 8 in Chandaikona, 5 in Sonakhara, 8 in Ghurka, 3 in Noalka and 7 Bazars in Dhubil. Generally, these Bazars sit on every day. The list of Union based Bazars with their name, condition and location are briefly described in **Annex -5**.

Information Sources: Union Parishad, cooperatives and transect walk

1.4.2 Social Asset

• Households/Homestead

Total households of Raigonj Upazila are 77,104. Of which 1,015 households are Pucca, 5,939 is semi-Pucca and 6,954 is Kacha. Others 610. Some households are living in the land of other people. Kacha home are made with tin, straw, bamboo, etc. 60% households of this Upazila is under flood level and is not resilient to disaster.

Table-8: Union-wise number of households and types.

Name of the Union	Total No. Household	Kacha HH	Pucca & Semi-Pucca HH	HH made with other materials	HH over the flood level
Dhamainagor	5,114	4,781	87+174	72	80%
Sonakhara	5,955	5,270	101+536	48	50%
Dhubil	6,954	6,432	42+375	104	50%
Ghurka	9,033	7,913	154+921	45	50%
Chandaikona	10,089	8,010	293+1715	70	30%
Dhangora	7,670	7,187	38+391	54	40%
Noalka	8,807	8,400	35+326	44	20%
Pangasi	9,639	8,916	87+559	77	25%
Brammagacha	9,518	9,042	48+362	66	15%
Raigonj Pourashava	4,325	3,589	130+580	30	40%
Total	77,104	69,540	1015+5939	610	40%

Information Sources: Department of Upazila Public health engineering, Md. Abdul Aziz, Raigonj.

• Water

The main source of drinking water in Raigonj Upazila is Tube-well. 100% households use tube-well water in this Upazila. The total number of tube-well is 45,708. Disordered 219, Over the flood level 3532. These tube-wells have been installed mostly by individuals, and some are assisted to install by government, donors, NGO, and individuals. Of the total tube-wells, 32,862 have been found over the level of flood. During the flood 22,157 tube-wells are feasible for use.

Table-9: Union-wise source of water and efficiency during flood.

Name of Union	Water Related					
	Sources of water	No. of tube-well	No. of dysfunctiona l tube-well	Over the flood level	Effective use during flood	% of HHs use tube-well
Dhamainagor	Tube-well	2,896	0	2,896	2,896	100%
Sonakhara	Tube-well	3,621	0	2,535	1,629	100%
Dhubil	Tube-well	3,712	0	2,598	1,670	100%
Ghurka	Tube-well	5,299	0	3,709	2,384	100%
Chandaikona	Tube-well	6,062	0	4,243	2,727	100%
Dhangora	Tube-well	7,422	196	5,195	3,339	100%
Noalka	Tube-well	5,046	23	3,532	2,270	100%
Pangasi	Tube-well	6,188	0	4,331	2,784	100%
Brammagacha	Tube-well	5,462	0	3,823	2,458	100%
Total		45,708	219	32,862	22,157	100%

Information Sources: Upazila Department of Public Health & Engineering, Raigonj

• Sanitation System

In Raigonj Upazila, 81% of the households use sanitary latrine whose total number is 61,944. Individuals and Government, donors, NGO's has installed these healthy latrines. 34,324 of total proper latrines were found over the flood level and 26,475 latrines are found useable during flood. The table below shows details:

Table-10: Union-wise list Sanitary Latrine and efficiency during flood.

Name of the Union	Sanitation Related			
	No. of Sanitary Latrine	Over flood level	Use during flood	% of HHs use sanitary latrine
Dhaminagar	4,337	4,337	4,337	81%
Sonakhara	5,431	3,367	2,281	82%
Dhubil	5,540	3,638	2,326	82%
Ghurka	6,876	4,125	2,887	79%
Chandaikona	8,634	5,181	3,626	84%
Dhangora	8,586	4,280	3,606	84%
Noalka	6,634	2,787	2,786	70%
Pangasi	8,345	3,504	2,453	91%
Brammagacha	7,561	3,105	2,173	81%
Total	61,944	34,324	26,475	81%

Information Sources: Upazila Department of Public Health Engineering, Md. Abdul Aziz

- **Education Institutions**

There are 183 primary schools, 44 high schools, 9 colleges, 62 Madrasha, and 7 BRAC schools, 25 Kinder Garten and 3 libraries in Raigonj Upazila. Out of these, 21 primary schools, 5 high schools, 7 colleges, are used as shelter during flood. Upazila literacy rate 38.1% (Census 2011) List of Union based educational institutions with name, number of student and teacher, condition and location are given in **Annex-6**.

Information sources: Secondary Education Officer, Raigonj; Different Madrasha Super and Transect walk

- **Religious Institutions**

Mosques

The number of mosques in Raigonj Upazila is 571. Out of the total mosques 31 mosques are in Raigonj Pourashava, 49 in Dhaminagar, 69 in Dhangora, 51 in Sonakhara, 78 in Chandaikona, 53 in Ghurka, 60 in Noalka, 66 in Pangasi, 68 in Brammagacha and 46 in Dhubil Union. Some mosques have good sanitation facility and some are none. Some mosques need to repair its roof and corridor otherwise during rainy season people may not be able to offer prayer.

Information sources: Union Parishad, Imam, general people and transect walk

- **Temple**

There is no church in Raigonj Upazila but have a total of 210 temples. Of these temples, 3 in Raigonj Pourashava, 35 in Dhaminagar, 54 in Sonakhara, 19 in Chandaikona, 27 in Ghurka, 12 in Ghaghara, 15 in Noalka, 20 in Pangasi and 18 in Brammagacha Union. List of Union based mosques and temples, its name, condition and location are given in **Annex-7**.

Information sources: Union Parishad, General People and transect walk

- **Religious Gathering Place (Eid-gaon)**

There are 235 religious gathering places (Eidgah) were found in Raigonj Upazila. Of which 9 in Raigonj Sadar, 29 in Dhangora, 21 in Sonakhara, 27 in Chandaikona, 28 in Noalka, 20 in Pangasi, 20 in Ghurka and 31 in Brammagacha. 39 places have been using as a Shelter during flood. Some of the Eidgahs are submerged in water during flood. Local had claimed to raise the places before rainy season.

List of Union based religious gathering places, their name, location and present status are given in **Annex 8**.

Information sources: Union Parishad, Imam, general people and transect walk

• Health Service

There are 60 health service centers in Raigonj Upazila. Of these, 1 is Upazila Health Complex and 3 Health and Family Welfare Center, 8 Union level health centres and 47 community clinics. A total of 68 doctors including officer, consultant, assistant surgeon and 47 nurses and others are found employed and providing health care services to the people of this Upazila. Out of 59 Community Clinics, 3 in Dhamainagor Union, 7 in Dhangora, 5 in Sonakhara, 7 in Chandaikona, 8 in Ghurka, 7 in Noalka, 8 in Pangasi, 7 in Brammagacha and 7 in Dhubil. List of Union based health care centre, its name, location, number of nurse, service quality and responsible person shown in **Annex- 9**.

Information Sources: UHFPA, Union Parishad and general people

• Bank

It is found that 8 Banks are providing financial services in Raigonj Upazila through its 24 branches. These banks are namely Krishi, Sonali, Janata, BRAC, Dutch Bangla, Agrani and Grammen Bank. These banks serve money exchange, deposit loan, agriculture loan, SME loan, etc. The table below shows name of the Bank, location and service qualities:

Table-11: Union-wise list of Bank with their location

SI #	Name of Bank	Where	Service Quality
1.	Sonali Bank, Dhangora Branch	Raigonj	Satisfactory
2.	Sonali Bank	Chandaikona Bazar	Satisfactory
3.	Agrani Bank	Dhangora	Satisfactory
4.	Agrani Bank	Chandaikona Bazar	Satisfactory
5.	Agrani Bank	Nimgachi Bazar	Satisfactory
6.	Agrani Bank	Dhubil	Satisfactory
7.	Agrani Bank	Salonga Bazar	Satisfactory
8.	Agrani Bank	Pangasi	Satisfactory
9.	Agrani Bank	Brammagacha	Satisfactory
10.	Social Bank	Chandaikona Bazar	Satisfactory
11.	Dutch Bangla Bank	Dhangora	Satisfactory
12.	Brack Bank	Chandaikona Bazar	Satisfactory
13.	Janata Bank	Dhangora Bazar	Satisfactory
14.	Krisi Bank	Dhangora Bazar	Satisfactory
15.	Krisi Bank	Ghurka Bazar	Satisfactory
16.	Grameen Bank	Sonakhara, Nimgachi	Satisfactory
17.	Grameen Bank	Dhaminagar, Saliagari	Satisfactory
18.	Grameen Bank	Dhubil	Satisfactory
19.	Grameen Bank	Ghurka	Satisfactory
20.	Grameen Bank	Dhangora	Satisfactory
21.	Grameen Bank	Noalka	Satisfactory
22.	Grameen Bank	Pangasi	Satisfactory
23.	Grameen Bank	Brammagacha	Satisfactory
24.	Grameen Bank	Chandaikona Branch	Satisfactory

Information sources: Bank and field visit

• Post Office

There are 24 post offices in Raigonj Upazila. These post offices provide postal card service, mobile money-order service, GEP service, saving bank and exchange of letter etc.

Table-12: Union-wise list of Post Office with their location

SI	Name of Post Office	Where	Service Quality
1.	Raigonj Upazila Post Office	Beside of Upazila mosque	Good

2.	Ghurka Post Office	Ghurka	Good
3.	Jogonnathpur Post Office	Ghurka	Good
4.	Deovag Post Office	Ghurka	Good
5.	Nimgachi Post Office	Nimgachi	Good
6.	Bengnai Post Office	Pangasi	Good
7.	Brammagacha Post Office	Brammagacha	Good
8.	Vat-Haria Post Office	Brammagacha	Good
9.	Vuiagati Post Office	Ghurka	Good
10.	Rudrapur Post Office	Chandaikona	Good
11.	Raigonj Post Office	Dhangora	Good
12.	Saliagari Post Office	Dhamainagor	Good
13.	Sahebgonj Post Office	Noalka	Good
14.	Hatikumrul Post Office	Ghurka	Good
15.	Baroyvag Post office	Brammagacha	Good
16.	Hat Pangasi Post office	Pangasi	Good
17.	Narayan Saluap Post Office	Chandaikona	Good
18.	Boaliar Char sub office	Boalka	Good
19.	Krishnadia Post Office	Pangasi	Good
20.	Noalka Post Office	Noalka	Good
21.	Atghoria Post Office	Dhangora	Good
22.	Dhubil Post Office	Dhubil	Good
23.	Bishnupur Post Office	Noalka	Good
24.	Chandaikona Post Office	Noalka	Good

Information Source: Ananto Kumar Devnath, Upazila Post Master, Raigonj, Modhusudon Das, Sab-Post master, Solonga and community people.

• Club/cultural centre

There are 131 club/cultural centers in Raigonj Upazila. These centers are not engaged with social service or development work without sports and different recreational events. Hence, during disaster these centers work as volunteer. List of Club/cultural centre and its name, location are given in Annex 10.

Information Sources: Upazila Cooperative, Social Welfare Office and Field Visit

• NGO/Voluntary Organizations

There are 18 NGOs in Raigonj Upazila. These NGOs are implementing various activities including micro-credit, education, health, rights and governance, etc. Besides, these organizations are also working in disaster and climate change issues. List of NGOs and their works are given in the table below:

Table-13: Name of NGO and their activities

NGOs	Sectoral Activity	No. Beneficiary	Duation of the project/ activity
BURO Bangladesh	Small & micro initiative loan program	1,368	Since 1978 -Running
SDF	-Community development -Small scale infrastructure development	4,500	2011-16
ESDO	-Micro-credit -Food security	521	Since 2008 -Running
SHETU	Micro-credit	1,800	Since 2013 -Running
ASA	Micro-credit	1,982	Since 1996 -Running
Nari & Shisu Kollyan Foundation	Micro-credit	400	Since 2013 -Running
BRAC	Micro-Finance	1,220	Since 1972 -Running

NGOs	Sectoral Activity	No. Beneficiary	Duration of the project/ activity
	Disaster, environment & climate change	-	3 years
	Health, nutrition and population	5,703	-Running
	Human rights & legal aid services	5,600	-Running
Society for Social service	Micro Credit	1,600	Since 2006 to continuing
NDP	Adolescent girls club, rights, disability	600	Since 2010 -Running
	Social Forestry	19,604	Since 2000 -Running
	Micro-credit	4,000	1998 months
	Education, health,	Community based	2013-15
VERC	-Shikhon program	2,160	2012-2017
	- Health and Nutrition Program	2,160	
	-Water and sanitation		
UDPS	Micro-credit	371	since 2006 -Running
BIZZ	Micro-credit	1,400	2012 to continuing
TMSS	Micro-credit	1,200	-Running
CDP	Child Development Project	2,423	2005-14
CIPRB	Solid Project	5,706	2013-14
Nijera Kori	Legal Aid Project	12,353	2010-15
PNP	Micro Credit, Disability, Sanitation, Bio-Gas, Agriculture. Education Project	3,000	2013-14
Dipsikha	Health, Education and Integrated HH Development Project	5,000	2009-14
Prosika	Social Forest , North-west clop diversification project	3,594	2010-18

Information source: NGO and Upazila Social Welfare Office

• Playground

There are 112 playgrounds in Raigonj Upazila. Most of the playgrounds are low height and are submerged flood water. These playgrounds are not used as flood shelter but sometimes are used for relief activities, temporary camp installation, disaster related training and exercise etc. List of playgrounds and its status are given in **Annex -10**.

Information Source: Field visit, Group Discursion graveyard

➤ Burial Ground and Cemeteries

• Burial /Graveyard

Raigonj Upazila has a total of 183 burials/ graveyards. These graveyards are down and submerged during flood. Out of 183 burials, 2 in Raigonj Pourashava, 25 in Dhaminagar, 1 in Dhangora, 16 in Dhubil, 16 in Sonakhara, 20 in Chandaikona, 6 in Ghurka, 24 in Noalka, 21 in Pangasi and 13 in Brammagacha Union of Raigonj Upazila.

• Cemeteries

Raigonj Upazila has a total of 48 Cemeteries. These Cemeteries low height and go under water during flood. Out of 48 burials, 1 in Raigonj Pourashava, 8 in Dhaminagar, 1 in Dhangora, 2 in Dhubil, 11 in Sonakhara, 5 in Chandaikona, 4 in Ghurka, 7 in Noalka, 5 in

Pangasi and 3 in Brammagacha Union of Raigonj Upazila. List of graveyards and cemeteries is enclosed as **Annex-11**.

Information Source: Transect walk and Focus Group Discussion

• Means of Communication & Transportation

The people of Raigonj Upazila use mostly land for communication. Bus-55, Truck-98, Micro bus-20, Car-06, CNG- 565, Auto-ricshaw- 58, Boat- 25, Nocimon- 1970, Ricshaw/Van-10899, Others-206 are used for the communication of land/roads and boat are also used in waterways in some places. The table below shows details of transports:

Table-14: Union-wise means of transportation and number of transport

Sl	Union	Ways	Number and type of transportation										
			Bus	Truck	Micro	Car	CNG /tem	Auto	Boat	Rickshaw	Van	Nacimon	Other
1.	Dhamainagar	Roads & water				-	20	7	-	-	150	50	50 carriage
2.	Sonakhara	Roads & water	-	15	3	1	70	-	-	5	1500	300	27
3.	Dhubil	Roads	-	-	-	-	15	-	-	-	200	80	12
4.	Ghurka	roads	-	15	4	1	100	-	-	2	3500	350	25
5.	Chandaikona	Roads and water	33	16	8	1	80	1	2	5	4000	700	50
6.	Dhangora	Roads and water	22	45	3	2	140	20	-	5	300	250	30
7.	Noalka	Roads & Boat	-	7	2	1	50	20	19	15	750	20	12
8.	Pangasi	Roads & Boats	-	-	-	-	60	10	-	12	750	70	20
9.	Bhangabari	roads	-	-	-	-	30	-	4	5	700	150	20
Total			55	98	20	06	565	58	25	49	10850	1970	206

Information Sources: Transport Worker & Owners Association, Deloar Hossain Akondo, Convener, CNG owner association, Md. Abbas ali, Chairman, Track Broker Association.

• Forests and Forestry

There are 138 km plantation in Royganj upazila. 138 km plantations have been seen in road side. There are 25-30 different species of trees in this Upazila of which Eucalyptus, Sisoo, Babla, Mahagani, Akashmoni, Kanthal, Neem, are dominant variety. Besides,138 km of plantation has been planted by Forest Department in this Upazila. Homestead forests are also rich in this Upazila.

Table-15: Information of forest and forestry

SI	Upazila	Forests	Area	Types of species	Planted by
1.	Raigonj	yes	138 km	Eucalyptus, Shisoo, Babla, Mahagani, Akashmoni, Kanthal, Neem, etc	Department of Forest
2.	Raigonj	yes	50 acre	Mango, Jacfruit, Eucalyptus, Shisoo, Akashmoni, Kanthal, Neem, Mahagani, etc	Instution and Personal/Households

Information Sources: Md. Golam Kawsar , Forest Officer, Raigonj

2.4.3 Weather & Climate

- **Precipitation**

Analysis shows that the amount of daily average rainfall is almost same in this Upazila. The annual average rainfall is 1013 mm in this this area. After 1971, 1981, 1991 and 2007 the daily average rainfall is 1, 6, 5, 5 and 6 respectively. But whether this trend indicates the climate change or not, needs more research. Due to change the trend of rainfall, seasonal or monsoon rainfall is going backward. As a result, agricultural system is changing somewhat, for example, the production is decreasing with increasing its cost. At the same time, crops are attacked by various diseases and insects. Moreover, rainfall in winter season affects in cultivation and adversely affect the livelihood of the general people.

- **Precipitation Trend**

- **Table-16:** Precipitation trends of Upazila

Amount of Precipitation	What season is lots of rain												Observe changes
	April	May	June	July	Aug	Sep	Oct	Nov	Dec	Jan	Feb	Mar	
1013 mm	161 mm	126 mm	146 mm	253 mm	104 mm	219 mm	-	04 mm	-	-	-	-	2011-1523mm 2012-1248mm 2013-1062mm

Information sources: Upazila Agriculture Office, BBS

- **Temperature**

The average maximum and minimum temperature of Raigonj is 38.1⁰ C and 15.00⁰ C respectively. During rainy season the average temperature is 28.3⁰C and most of the cases the temperature is normal. From the experience of the general people living this Upazila it was found that the temperature is rising gradually. If this situation continues, risk will increase in future. At the same time livelihood of the people will be changed and will fall at risk.

Table-17: Temperature trends of Upazila

Avg. Temp	What temperature is the season (⁰ C)												Observe changes
	April	May	June	July	Aug	Sep	Oct	Nov	Dec	Jan	Feb	Mar	
30.6	34.6	34.6	37.6	38.1	36.2	35.1	30.0	28.2	21.3	15	25	27.3	

Information Sources: BBS, 2011 Community Series

- **Ground Water Level**

As per information of DPHE, every year survey has been operated two times to measure the water level. On April the ground water level is found within 63-64 ft and on May this level goes down from 65-66. local people thinks the level of water goes down and scarcity of water increases day by day. for sustainable development this situation is considered as threathend.

Table-18: Underground water level trends of Upazila

water level	observe changes	water level of last 5 years					water crisis in dry season	irragation crisis in dry season	remarks
		2009	2010	2011	2012	2013			
60 ft	Yes	63.75	64.59	65.12	65.60	66.12	Yes	Yes	

Information Source: Department of Public Health & Engineering

1.4.4 Miscellaneous

• Land & its use

There are 26667 hectares of land in Raigonj Upazila. Of which, 22,929 hectares is cultivable land; 47 hectares is fallow land; 653 hectares is single crop land; 15343 ha is two crops land and 7,347 hectares is three crops land; and remaining 3651.22 hectares is homestead land.

Table-19: Information of land of Rayganj Upazila

Total land	Cultivable	Fallow	Single crop	Two crops	Three crops	Homestead	Remarks
26667 ha	22929ha	47 ha	653 ha	15343 ha	7347 ha	3651.22 ha	

Information Sources: Upazila Agriculture Office

• Food & Agriculture

The staple crop of Raigonj is paddy. Main food items are rice and bread. Besides, meat, vegetables and various fruits are also main items of food habit. Local people mainly have fish, rice and pulse with three times a day.

Table-20: Information of crops production, damaged and trend of food habit.

Main crops	Production statistics of last 10 years (Metric ton)										Main sectors
	2012	2011	2010	2009	2008	2007	2006	2005	2004	2003	
Paddy	222,440	234,280	242,650	241,130	241,720	211,360	225,670	234,245	210,430	213,370	Main foods are rice and bread
Wheat	200	150	140	200	160	120	250	270	320	215	
Jute	8,365	8,400	7,500	7,200	7,200	7,100	6,800	8,500	7,800	9,500	
Maize	8,40	750	700	665	660	650	575	465	330	370	
Chili	800	750	700	600	600	580	670	630	720	435	
Sugar cane	18,480	18,900	21,000	21,840	27,300	16,500	28,575	26,550	22,476	27,800	
Vegetable	12,300	12,400	12,000	12,400	12,000	9,000	13,550	11,475	10,500	12,550	
Main crops	Damage information of last 10 years (metric ton)										Food habit
	2012	2011	2010	2009	2008	2007	2006	2005	2004	2003	
Paddy	656					720	750	620	650	750	Three times a day
Wheat											
Jute											
Maize											
Chili	58			20	25	30	25	35	40	50	
Vegetable	30	15	10	10	12	50	40	30	30	20	
Pulse	68	30	25	20	20	30	-	-	-	-	

Information Sources: Upazila Agriculture Office

• River

There are only 2 rivers and 2 Branch flows in Raigonj Upazila. Following table are shown the rivers name and other information.

Table-21: Information of rivers with location, advantage and disadvantage

Sl	Flowing within or beside the Upazila	Advantage of the river	Disadvantage of the river
1.	Fuljor	This river assists to sustain the livelihoods of more people. Its water has been used during crop cultivation.	Due to the erosion of the river huge people lost their all assets.
2.	Ichamoti	It is used as irrigation and fish catching.	During excess-able flood homestead has been submerged due to no dam. As a result local people face the

SI	Flowing within or beside the Upazila	Advantage of the river	Disadvantage of the river
			huge damage.
3.	Karotoa	This river assists to sustain the livelihoods of more people. Its water has been used during crop cultivation.	Do
4.	Sarosoti	It is used as irrigation and fish catching.	Do

Information Source: Upazila Fisheries Office; Field visit.

• Pond

There are 4561 ponds in Raigonj Upazila. These ponds have no available water all around the year. But some ponds are used fish cultivation.

Table-22: Information of ponds and their usage

Upazila	Total Ponds	No. of Use	Not use	Merits of using ponds
Raigonj	4561	4561	-	Different species of fishes are cultivated; washing, bathing etc.

Information Source: Md. Abdul Latif, Field officer, Upazila Fisheries Office; Raigonj.

• Canal

However, Raigonj Upazila has nine canal but not all are active. Due to natural and artificial causes most of the canals are extinct.

Table-23: Information of canals with name, advantage and disadvantage

SI	Canals	Merits of canal	Demerits of canal
1.	Katajol Canal	Works as drainage during logging; irrigation during dry season; sources of fishes	Excessive flood causes submerged of adjacent homestead by entering the water of this canal
2.	Boaliar Canal	Works as drainage during logging; irrigation during dry season; sources of fishes	Excessive flood causes submerged of adjacent homestead by entering the water of this canal
3.	Dostpara Canal	Works as drainage during water logging; irrigation during dry season; sources of fishes	Excessive flood causes submerged of adjacent homestead by entering the water of this canal
4.	Basayel-Khychala Canal	Works as drainage during logging; irrigation during dry season; sources of fishes	Excessive flood causes submerged of adjacent homestead by entering the water of this canal
5.	Narua Canal	Works as drainage during logging; irrigation during dry season; sources of fishes	Excessive flood causes submerged of adjacent homestead by entering the water of this canal
6.	Bengnai Canal	Works as drainage during logging; irrigation during dry season; sources of fishes	Do
7.	Mouhar-Dostpara Canal	Works as drainage during logging; irrigation during dry season; sources of fishes	Do
8.	Rowha Canal	Works as drainage during logging; irrigation during dry season; sources of fishes	Do
9.	Atghori Canal	Works as drainage during	Do

		logging; irrigation during dry season; sources of fishes	
--	--	--	--

Information Source: Md. Abdul Latif, Field officer, Upazila Fisheries Office; Raigonj.

- **Beel**

Table-24: Information of Beels with name and merits

Sl	Name of Beel	Uses of Beel (no. of crops pe year)	Merits of Beel
1.	Mehomansahi Beel	Water stays six months, Single crops	Produces rice and Robi crops; high yelled, source of fish, source of irrigation , Cost is very low
2.	Betulia Beel	Do	Produces rice and Robi crops; high yelled, source of fish, source of irrigation , Cost is very low
3.	Khoysagari Beel	Water stays six months, Two crops	Produces rice and Robi crops; high yelled, source of fish, source of irrigation , Cost is very low
4.	Bagmara Beel	Water stays four months, Two crops	Produces rice and Robi crops; high yelled
5.	Chuoat Beel	Water stays in year long, Single crops and no partial cultivation	Source of IGA for fisherman, source of protein
6.	Ghurkar Beel	Do	Produces rice and Robi crops; high yelled, source of fish, source of irrigation , Cost is very low
7.	Pubchara Beel	Water stays in 4 months. Two crops	Produces rice and Robi crops; high yelled, source of fish, source of irrigation , Cost is very low
8.	Maloytala Beel	Water stays in year long, Single crops and no partial cultivation	Source of IGA for fisherman, source of protein
9.	Kola Beel	Water stays in 4 months, Single crops and no partial cultivation	Produces rice and Robi crops; high yelled, source of fish, source of irrigation , Cost is very low
10.	Varvuri Beel	Do	Produces rice and Robi crops; high yelled, source of fish, source of irrigation , Cost is very low
11.	Halar Beel	Water stays in 4 months. Two crops	Produces rice and Robi crops; high yelled, source of fish, source of irrigation , Cost is very low
12.	Tarai Beel	Water stays in 6 months, Single crops and no partial cultivation	Produces rice and Robi crops; high yelled
13.	Boalia Beel	Water stays in 5 months. Two crops	Produces rice and Robi crops; high yelled, source of fish, source of irrigation , Cost is very low
14.	Chondi Beel	Water stays 6 months. Two crops	Produces rice and Robi crops; high yelled, source of fish, source of irrigation , Cost is very low
15.	Dubagari Beel	Water stays year long, Single crops and no partial cultivation	Source of IGA for fisherman
16.	Kochiamari Beel	Water stays in 4 months. Two crops	Produces rice and Robi crops; high yelled, source of fish, source of irrigation , Cost is very low
17.	Choko Beel	Water stays in 10 months, Single crops and no partial cultivation	Source of IGA for fisherman, source of protein
18.	Dostpara Beel	Water stays in year long, Single crops and no partial	Source of IGA for fisherman, source of

Sl	Name of Beel	Uses of Beel (no. of crops pe year)	Merits of Beel
		cultivation	protein
19.	Bonbihar Beel	Water stays in 5 months. Two crops and fish cultivation	Produces rice and Robi crops; high yelled, source of fish, source of irrigation , Cost is very low
20.	Dhaloan Beel	Water stays in year long, Fish cultivation	Source of IGA for fisherman, source of protein
21.	Basayel Modhupur Beel	Water stays 6 months. Single crops	Produces rice and Robi crops; high yelled, source of fish, source of irrigation , Cost is very low
22.	Nolia Beel	Do	Produces rice and Robi crops; high yelled, source of fish, source of irrigation , Cost is very low
23.	Khaychala Beel	Water stays year long, Single crops. Fish cultivation	Source of IGA for fisherman, source of protein
24.	Anno Beel	Water stays in 4 months. Single crops	Produces rice and Robi crops; high yelled, source of fish, source of irrigation , Cost is very low
25.	Buri Beel	Water stays in year long, Single crops. Fish cultivation	Source of IGA for fisherman, source of protein
26.	Sonai Danga Beel	Do	Produces rice and Robi crops; high yelled, source of fish, source of irrigation , Cost is very low
27.	Jugni Beel	Water stays in 3 months. Two crops	Produces rice and Robi crops; high yelled, source of fish, source of irrigation , Cost is very low
28.	Telijani Beel	Water stays in year long, Single crops	Source of IGA for fisherman
29.	Rowho Beel	Water stays in 8 months. Single crops	Source of IGA for fisherman

Information Sources: Upazila Land Office, Raigonj and Agriculture Office, Local People and Field Visit

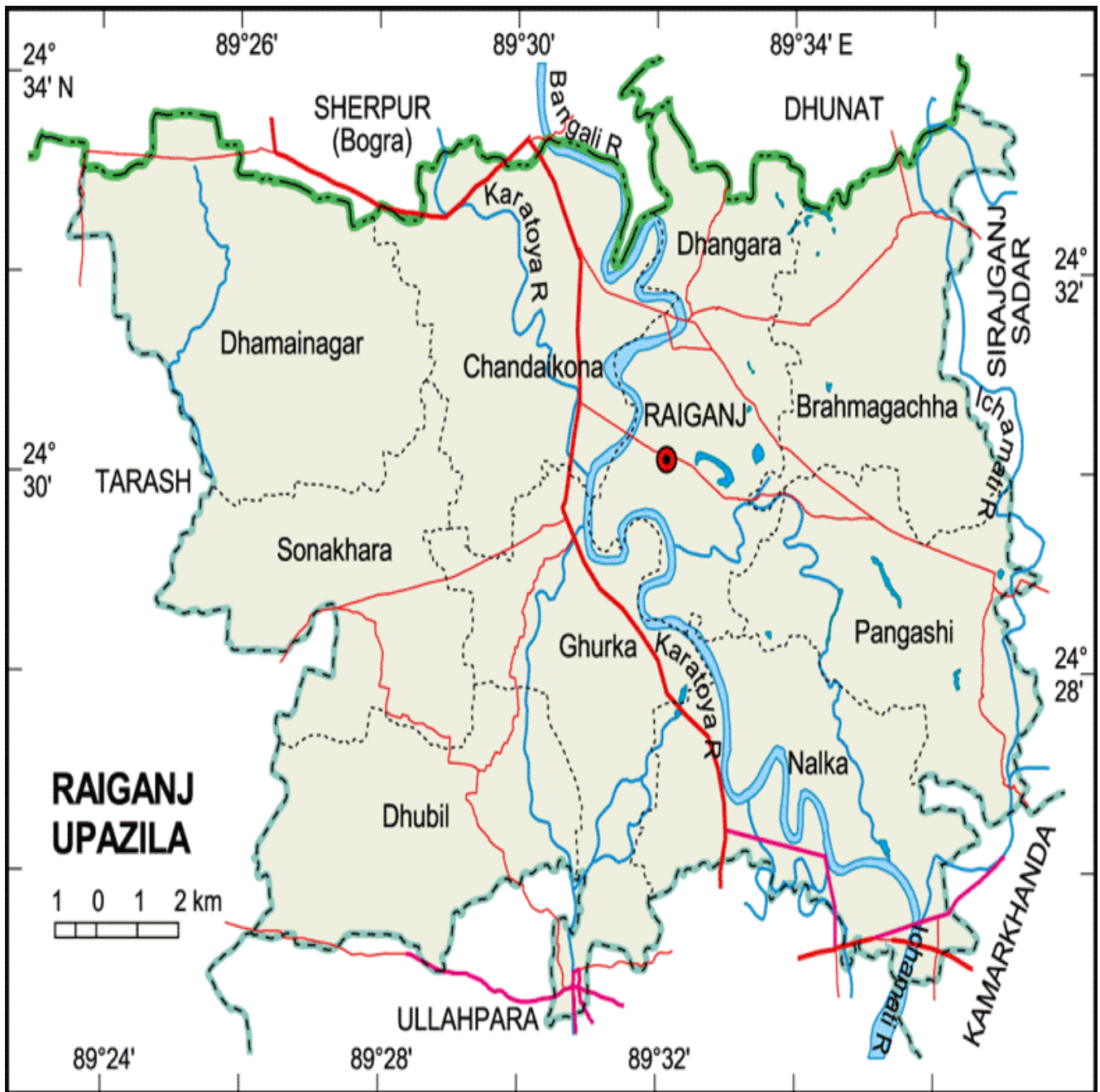
• Arsenic Pollution

There is heavy presence of excessive iron in most of the shallow tub-wells in the Upazila. Thus people do not have adequate access to iron free drink. During the April-May the ground water level of shallow tube-wells goes down and at the same time deep tube-wells rarely intake the water from ground. It has been predicted that in deep tube-wells of this upzila won't get arsenic and iron free water in future. As per publication of Bangladesh Public Health and Engineering Department, 21.82% tube-well of this Upazila are with arsenic pollution.

Table-25: Information of arsenic of the upazila

Status of arsenic pollution	Pollution levels	Tube-well % in arsenic	Given red marks in polluted tube-wells	Results of arsenic pollution
Yes	0.06-3.00%	21.82%	yes	Arsenicosis Disease

Tolerable range of arsenic is 0.00-0.05 / Liter or 50.00 PPB



Chapter Two

Disaster, Hazard and Vulnerability

2.1 Comprehensive History of Disaster:

Raigonj Upazila is one of the disaster risk Upazilas in Sirajganj District. Almost every year, the Upazila is hit by any kind of disaster. Human lives are vulnerable and resources are damaging by different hazards like flood, river erosion, draught, and rainfall. Huge areas are inundated in rainy season due to navigability of rivers Fuljor and Ichamoti. Besides, improper drainage system creates water logging in lower areas during heavy rainfall in rainy season of the Upazila. This situation is stay for at least 15 - 30 days. River filled increases the risk of flood and water logging. The water comes from the north of the foot of the Himalayas, increased water flow of Fuljor and Ichamoti by 3-5 days and floated all areas of Raigonj during 2004 and 2007. The intensity of the flood submerged the homestead and dwelling results people are homeless, Kacha and semi-Pucca dwelling has been extinct by huge overflowing, agricultural crops are damaged, roads with infrastructure are spoiled, and overall public lives become endangered. As a result, disaster has been announced at the entire area; government and non-government rescue, relief and rehabilitation activities become operated. In 2004 & 2007, the water has been flowed over the danger level of 105-115 cm.

Time of damage, its amount/quantity and affected sectors are given below:

Table-26: Name of main disaster, occurring year, amount of damages and affected sector.

Name of disaster	Year	Amount of damage	Affected sectors
Flood	2007	almost 55 crore	Agriculture, homestead, transports/roads, bridge/culvert, health/nutrition, employment, pure drinking water, fisheries and food
Drought	Continue	almost 17 crore	Agriculture, fisheries and vegetation
Heavy rainfall	2012	almost 14 crore	Livelihoods, crops, vegetables and homestead
winter flow	2012	almost 15 crore	Livelihoods, Robi crops, health, vegetation
River Erosion	Continue	almost 09 crore	Agriculture, homestead, infrastructure, land
North-wester	Continue	almost 13 crore	Homestead and vegetation

Information Source: All Union Chairmen, FGD

2.2 Hazards of the Upazila

Table-27: Name of hazards and ranking

SI	Hazards	Ranking	Priority
1	Flood	1	Flood
2	River Erosion	2	Draught
3	North-wester	3	winter flow
4	Drought	4	Heavy rainfall
5	Heavy rainfall	5	River Erosion
6	winter flow	6	Northwester

Information Sources: Local people, FGD and field visi

2.3 Different Hazards and its current and future scenario

- Flood:** Raigonj is an extensive flood affected area. Floods are continued till Ashar to Kartik. As a result, extensive damage has been done in agriculture, fisheries, and infrastructure, housing, education and communication sectors. No crops can be cultivated in arable land because of falling sand. For this cause, almost 6500

hectares of land are out of production. Though the flood become hit every year but the flood of 2007 was larger and remarkable than that of 1988, 1998, 2004.

2. **Draught:** The tendency of drought onsets on the mid of Falgun (February-March) and it extends till Chaitra(March-April), Boishak(April-May) and Jaysta(May-June). Extreme drought affects the agricultural crop and similarly shortages of pasture feed are shown and its effect is increasing every year. Moreover, people attacks by diseases and fish cultivators are losing their interest in cultivating fish.
3. **Cold wave and Fog:** Dense fog and cold wave are seen after 2000 in Raigonj Upazila. Every year its effect is stay for 8-10 days. This time public life is crashed even human death due to severe cold. Specially infant, older and disabled are faced more problems in extreme cold. Besides, agriculture production is hampered, road accident is looked, disease of human, birds and fishes are increased; finally farmers are faced huge financial losses.
4. **Heavy Rainfall:** Excessive rainfall affects agricultural crop, birds & animals, vegetation and disrupts the movement of mass people. Though rainfall is decreasing due to climate change, every 2-3 years heavy rainfall is happened. This extreme rainfall waste the time and work of loom-worker that effects overall financial condition of them.
5. **River Erosion:** River erosion is more in Raigonj Upazila. It occurs every year continuously. It happens mainly from Ashar to Ashwin(September-October) resulting agricultural crops, homestead, roads, vegetation are extensively extinct in the womb of Jamuna River. Similarly, food production become break off, people become shelter less and environment become damage. To mitigate this situation government has been construction 4 dam. But those initiatives are not sufficient enough to meet the present condition.
6. **North-wester:** generally north-wester starts at the beginning of the Boishak. Moreover, each year within the period from Vadro to Agrahayan this hazard hits the Raigonj Upazila and damage hugely. As a result, people become shelter less; agricultural crops and vegetation become damage; especially child, older, disable and pregnant faces huge damage. Tree felling and storm are increasing the likelihood of damage in various sectors of this Upazila. It is predicting that global warming is responsible to enhance the frequency of storm. The storm of 2007 and 2009 was the most comprehensive that damaged almost 40-50% Aman paddy, 20% fruit garden and 90% vegetables.

2.4 Vulnerability and Capacity

Vulnerability refers to the physical, socio - economic and environmental existing conditions, which indicate fear of disaster damage and that people, are unable to deal with.

Capacity defines the natural, social, economic and environmental, etc., or a combination of the overall situation, in which people or organizations / institutions through the use of its existing resources to deal with disasters and reducing adverse condition of disaster.

Table-28: Name of hazards and their vulnerability with competency

Hazard	Vulnerability	Competency
Flood	<ul style="list-style-type: none"> • Submerge homestead & dwelling • Damage crops • Food problem • Movement problem of children, elderly and pregnant 	<ul style="list-style-type: none"> • There are 20 school cum shelter centers, 1 food go-down, 24 boat, 1 Dak Banglo, 1 earthen shelter and 28 religious gathering field in this Upazila • People are aware of flooding

Hazard	Vulnerability	Competency
	<ul style="list-style-type: none"> • Crisis of pure drinking water • Human diseases • Communication is isolated • Shelter problem • Disrupt in education • Problem in baby food • Pastures feeding, relocation problem and diseases • Installation of dead body • Problem of hygienic latrine 	<p>issues than in the past</p> <ul style="list-style-type: none"> • Many people have their own capacity to deal with flood • Active communication media • Have quick communication media
Draught	<ul style="list-style-type: none"> • Crops are destroyed by burning • Water crisis • Hot occurs various diseases • Shortage of pastures feed • Problem in fish farming • Fauna are died • Plants die 	<ul style="list-style-type: none"> • 187 deep tube-wells and Shallow TW have been installed for water supply
Cold Wave & Fog	<ul style="list-style-type: none"> • Damaged crops • Increase diseases • Damaged seed bed • Loss of life • Affects poultry sector • Loss of livestock production • Less industrial production 	<ul style="list-style-type: none"> • Distribution of winter cloths by government and NGO • System to increase the level of hit for poultry farming • Immunization for children
Heavy Rainfall	<ul style="list-style-type: none"> • Crops are damaged • Water logging • Submerged roads • Roads are broken down 	<ul style="list-style-type: none"> • Have some drainage system • Have home based employment opportunities
River Erosion	<ul style="list-style-type: none"> • Dwelling & house goes into the river • Crop land goes into the river • Road broken • Unemployment/poverty rises • Do not get shelter • Educational institutions are broken • Food shortage • Doctor and medical problem 	<ul style="list-style-type: none"> • Learned to adapt with river disruption • Understand the early sign of river erosion by local people
North-wester	<ul style="list-style-type: none"> • Break houses, vegetation and damage the environment • Affects the crop • Fire/burn • Disruption in education • Loss of life • People, animal and birds are damaged • Disrupted electricity connection 	<ul style="list-style-type: none"> • Available shelter • Continuous tree plantation work • People are aware than in the past • Plantation around the homestead • Have system to send weather report in-time • Improved communication tools than before

Information Source: Union parishad Chairmen

2.5 Most Vulnerable Area

Table-29: Name of hazards with reasons and vulnerable people and area

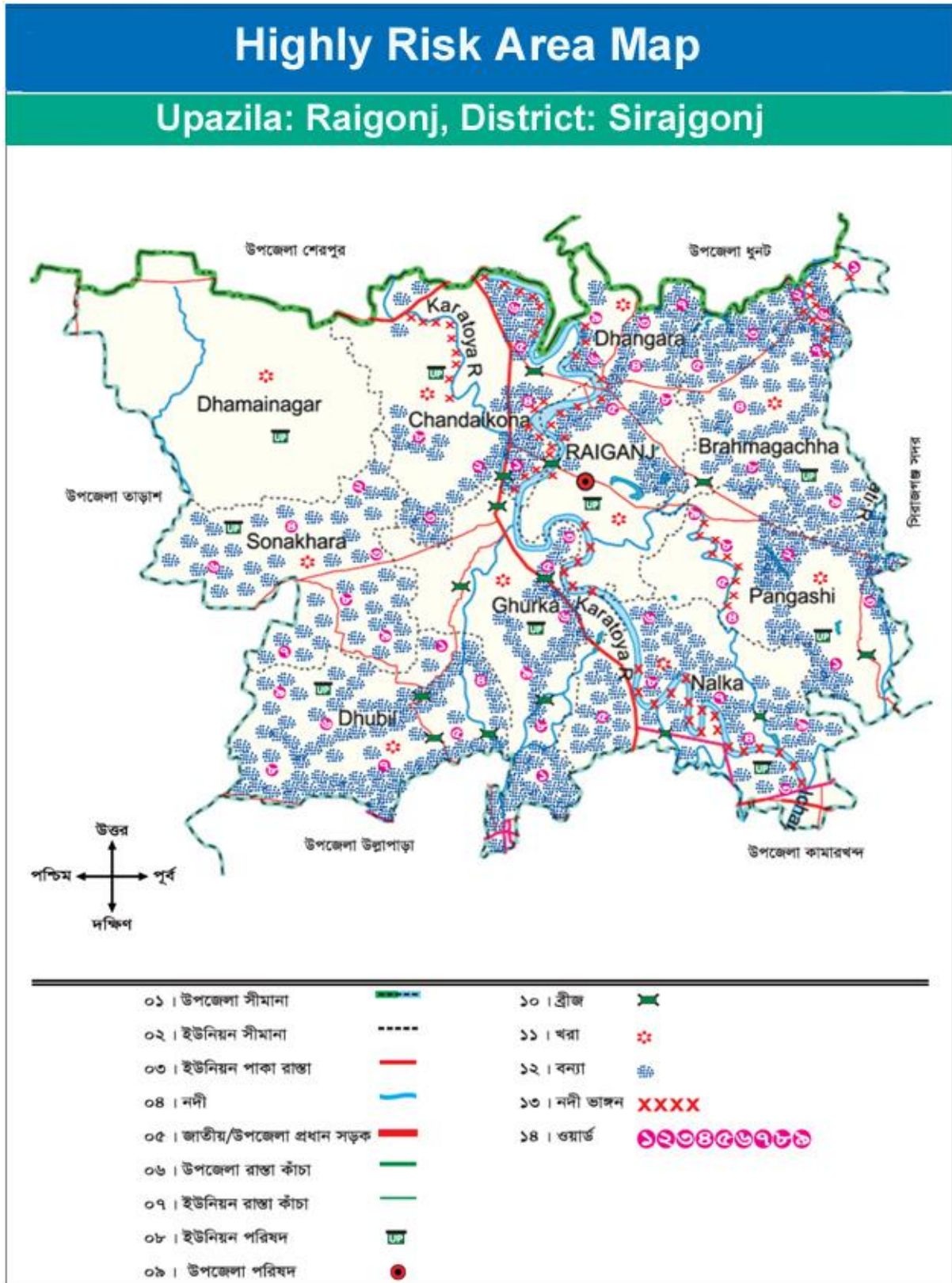
Hazards	Most Vulnerable Area	Reasons of Vulnerability	Vulnerable Population
Flood	<ol style="list-style-type: none"> 1. Union: Sonakhara, Ward- 2, 3 , 4,6,7,8 and 9 of 13 village 2. Union: Dhubil, Ward- 1,4,5,6,7,8,9 of 8 village 	<ul style="list-style-type: none"> • Low laying area • Homestead plinth is low • Do not get early 	About 145,695

Hazards	Most Vulnerable Area	Reasons of Vulnerability	Vulnerable Population
	3. Union: Noalka, Ward- 3,4,5,6,7,8,9 4. Union: Ghurka, Ward- 1,3,5,7 5. Union: Chandaikona, Ward- 2,3,5,8 6. Union: Dhangora, Ward- 3,4,7,8,9 7. Union: Pangasi, Ward- 1,2,3,4 8. Union: Brammagacha, Ward- 1,2, 3, 4,5,6,7,8,9	warning message <ul style="list-style-type: none"> Lack of repair and maintenance of embankments Cultivable land is low land area No idea about cultivation of flood tolerant varieties Shifting/change of the flood period 	household
Draught	All Unions except Char area of the Upazila	<ul style="list-style-type: none"> Lack of depth of ponds, rivers-streams, canals etc. Fall of water level Lack of alternative irrigation facility Intense heat of sun Insufficient number of deep tube-wells Lack of rainfall conservation of rain water Inadequate trees No idea about drought tolerant crop varieties Inadequate rain 	Approximately 127,066 per.
Cold wave and mist	All Unions of the Upazila	<ul style="list-style-type: none"> Lack of trees and vegetation Due to presence of river there is dense fog in and around river 	Approximately 79,414 HHs
Heavy Rainfall	All Unions of the Upazila	<ul style="list-style-type: none"> Natural climate 	63,533 HHs
River Erosion	1. Union: Ghurka, Ward- 3,5,6,7 2. Union: Chandaikona, Ward- 1,2, 4, 7 & 8 3. Union: Dhangora Ward- 5,6,9 with Pourashava 4. Union: Noalka, Ward- 3,4,7,8 5. Union: Pangasi, Ward- 4,5,8,9 6. Union: Brammagacha, Ward- 2,6,7	<ul style="list-style-type: none"> In absence of embankment Low depth of river bed Lack of drazing of river bed in proper time Lack of repair and maintenance of embankments Lack of access to early warning messages Lack of required number of protection embankments Broking river banks 	Approximately 64564 people

Hazards	Most Vulnerable Area	Reasons of Vulnerability	Vulnerable Population
		by waves <ul style="list-style-type: none"> • Disrupt the normal speed of the river • Change of direction of the river • Size of the river is also a cause of river erosion • River filling by sedimentation • Additional pressure on the river banks • Heavy rainfall • Demolition char trees 	
North-wester	Any place of the Upazila may be affected (no specific area of vulnerability)	<ul style="list-style-type: none"> • Weak infrastructure of the houses • Lack of financial capacity • Weak infrastructure of educational institutions • Lack of tornado protective trees • Lack of repair and maintenance of houses on regular basis • No early warning message of storm • Absence of effective planning at educational institutions • Construction of houses without planning 	Approximately 142,949 people

Information Sources: All members of Union Parishad

2.5 Map of Most Vulnerable Areas



2.6 Main Sectors of the Development Planning

Development Planning is to achieve the necessary purpose of gathering information about the past and present status of and future predictions to decide right course of action.

The brief description of various development sectors and its coordination with risk reduction are given below:

Table-31: Sector-wise hazard name with short description

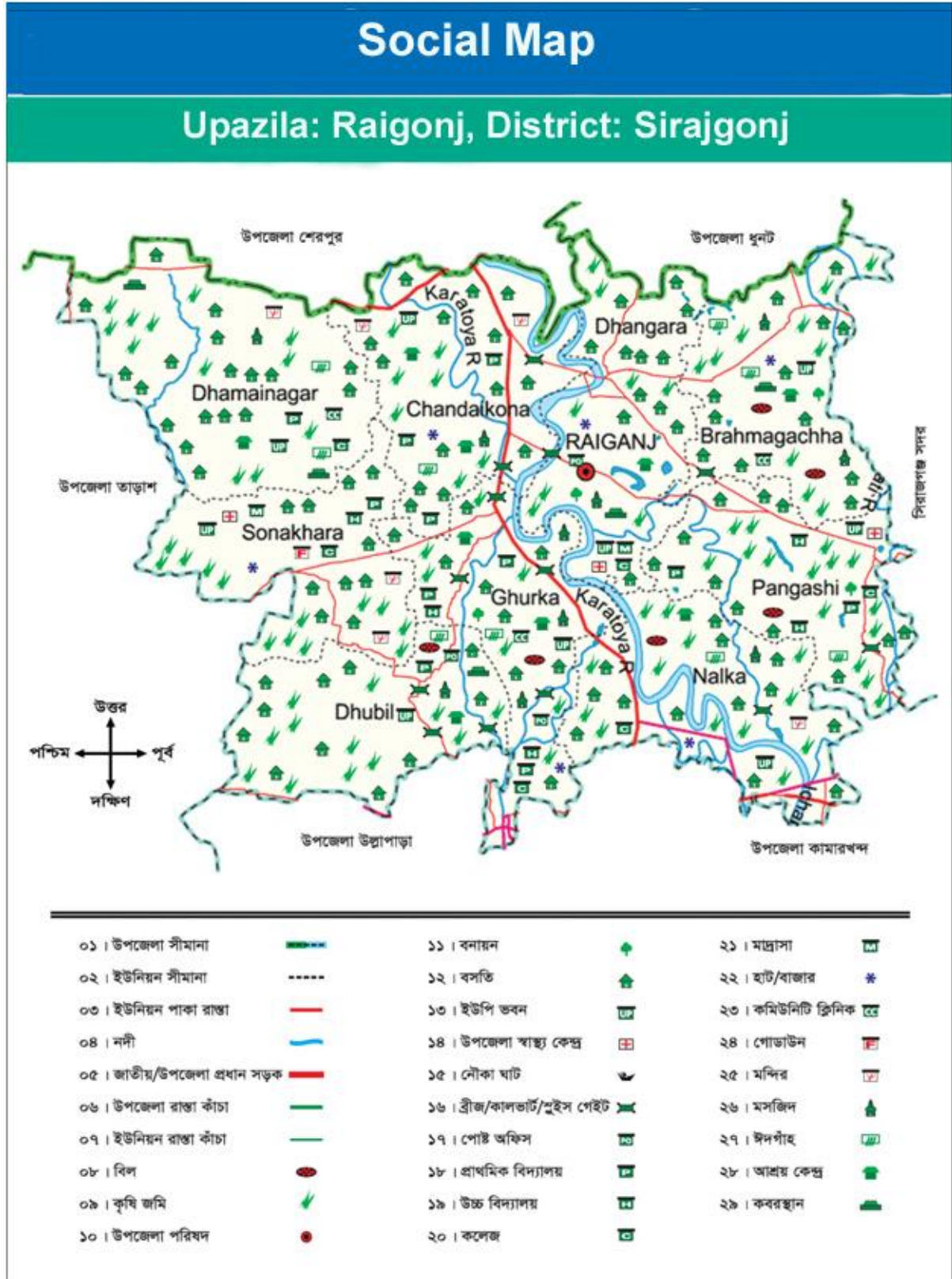
Sectors	Hazard	Description	Coordination with DRR
Agriculture	Flood	17,200 acres of agricultural crops of 100 villages under Raigonj might be submerged if flood comes again like 2004 & 2007.	<ul style="list-style-type: none"> • Have to Introduce flood tolerant crop varieties • Have to cultivate early harvesting crops • For development of agriculture sector water drainage and supply system have to initiate.
	River Erosion	17,000 HHs of 46 villages of Chandaikona, Raigonj Sadar, Sonakhara, Ghurka and Dhangora Union will be affected seriously with 1,400 acres of homestead and cultivable land if river erosion continues as like as every year.	
	Drought	13,200 acres of crop like paddy, jute, wheat, of 9 Unions can be burnt due to lack of water. Food crisis will be risen in at least 50,000 HHs.	
	North-wester	11,000 acres of crop like paddy, jute, wheat, of 9 Unions can be damaged if northwester will hit again like 2013. Similarly, food crisis and agricultural seed can be shortage.	
Fisheries	Flood	Once again like flood in 2007, 2070 ponds and canals can be washed away with small and medium carp of 9 Unions of Raigonj Upazila. Fish crisis can be seen and afterwards fish fries and mother fishes for cultivation will be shortage. Fishermen and fish cultivator might be faced huge losses financially.	<ul style="list-style-type: none"> • Repair and build embankment • Create awareness to prepare good pond • Provide training to fish cultivator • 3-tiers based fish cultivation • Assist affected fishermen
	Drought	1766 ponds might be dry due to drought in 9 Unions of this Upazila. Fish cultivation will decrease and moreover, fish crisis can be seen.	
	Heavy Rainfall	Once again like heavy rainfall in 2004 and 2006, 366 ponds of 9 Unions can be damaged.	
Livestock	Flood	Once again like the flood of 2007, the likelihood of livestock of all Unions can be at risk and finally the livestock rearing will be disrupted	<ul style="list-style-type: none"> • Built earthen killa • Create pastures land in government fallow land • Inspired for produce pastures feed • Integrated cultivation of fish, duck and vegetables • Hazard tolerant hybrid birds/animals cultivation.
	Drought	Once again like the drought of 2008, pastures feed can be shortage in all Unions by burning the green grasses. Livestock may disrupt hugely.	
	Northwester	Once again like the tornado of 2013, livestock with other birds and animals might be died and injured and as a result people will lose their interest to rearing the pastures.	

Sectors	Hazard	Description	Coordination with DRR
	Heavy Rainfall	Once again like the heavy rainfall of 2006, low land areas of all Unions will go down of water. It might the reason of different diseases and even death.	<ul style="list-style-type: none"> • Ensure the supply of vaccine
Vegetation	Flood	Once again like the flood of 2007, the crisis can be seen in wood, fruit and oxygen at all Unions of Raigonj.	<ul style="list-style-type: none"> • Tree plantation at both side of the embankment; aware local people to plant trees around the homestd. increase environment related awareness; • take legal initiative to stop illegal felling
Health	Flood	Once again like flood of 2007, elderly, disable, pregnant, and children of 10000 HHs of Raigonj Upazila can be attacked by water borne disease. Even it might be cause of death.	<ul style="list-style-type: none"> • Increase awareness subject to health • Supply necessary medicine for primary treatment. • Adequate immunization and vaccination
	Drought	Due to drought disable, pregnant and children can be attacked by various diseases of all Unions of this Upazila.	
	Cold wave and Fog	If cold wave and dense fog rise like every year, human, birds and animals diseases will be increased. Especially, in heavy winter children, elderly and disabled people might be affected more. Crop damage may be increased due to dense fog.	<ul style="list-style-type: none"> • Plant more trees • Distribution of winter cloth • Create awareness in terms of wearing warm cloths and cold related diseases
Livestock	Flood	If flood like 2007 occurs, the likelihood of livestock of all Unions can be at risk and finally the livestock rearing will be disrupted.	<ul style="list-style-type: none"> • Inspire to make feed for livestock by establishing industries
	Drought	If drought like 2008 occurs, pastures/feed can be shortage in all Unions by burning the green grasses. As a result livestock cultivation may disrupt seriously.	<ul style="list-style-type: none"> • Ensure the supply of vaccine • Create pastures land in government fallow land
	North-wester	Once again, like the tornado of 2013 occurs then livestock with other birds and animals might be died and injured and as a result people will loss their interest to rearing the livestock.	<ul style="list-style-type: none"> • Introduce integrated cultivation of fish, duck and vegetables.
	Heavy Rainfall	If heavy rainfall as 2006 occurs then low land areas of all Unions will go down under water. It might the reason of different diseases and even death.	
	Drought	If drought may see, trees can be die in all Unions of Raigonj Upazila extensively. It increases the likelihood of environmental damage and financial crisis of the local people.	
	North-wester	Once again like the tornado of 2013, the tree can be broken down and results the environment of local area and financial condition of stakeholders might be damaged.	

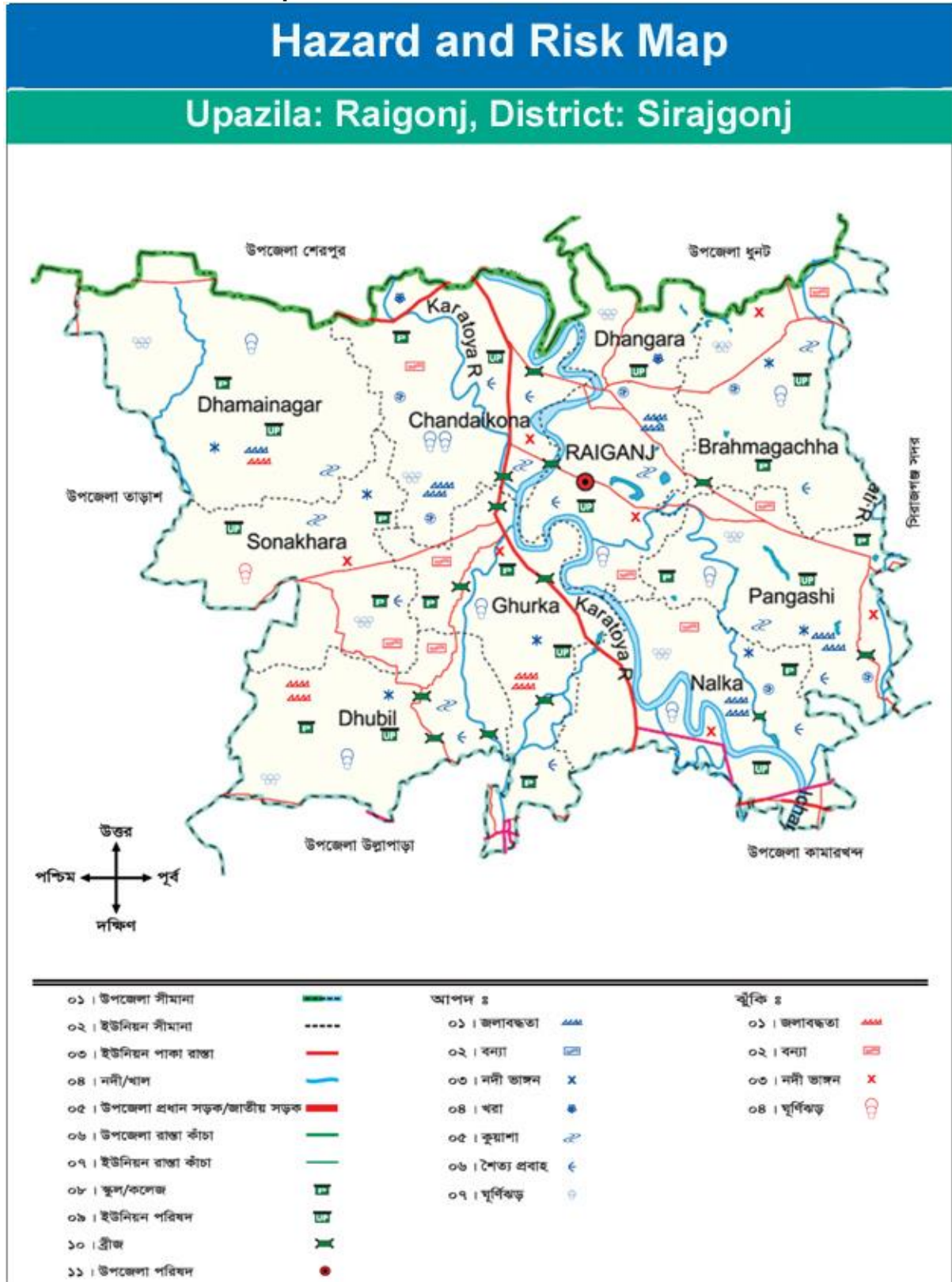
Sectors	Hazard	Description	Coordination with DRR
Infrastructure	Flood	Roads, educational institutions, business enterprises, haat and Bazar can be partly or fully submerged by flood if it hits like of 2007. People might be unprivileged from health services.	<ul style="list-style-type: none"> - The road to the top & seasoned - Construction of dam and renovation - To build the necessary culverts and bridges
	River Erosion	If river erosion occur again, roads, educational institutions, business enterprises and Baat-Bazars can be extinct in the river womb. Overall 20000 HHs might be affected in such erosion.	<ul style="list-style-type: none"> - Construction of sluice gate - Construction of adequate storme Shelter
	North-wester	If Tornado hit again like 2013, educational institutions, households, and business enterprises might be destroyed partially or completely.	<ul style="list-style-type: none"> - Plantation of tree at both side of the road and canal - Interest free loan for construction of disaster tolerant home.
Livelihoods	Flood	Once again like the flood of 2007, different professional categories can be lost their jobs; their family can be faced financial losses that ultimately creates barrier in path of development.	<ul style="list-style-type: none"> • Provide training to create sustainable alternative livelihood • Creation of sustainable alternative livelihoods • Sources of income for women in the homestead • Make the best use of local resources and livelihoods • To create groups based forestry measures to increase food security in social
	River Erosion	Once again like the river erosion of 2007, many professional categories like fishermen, fish cultivator, businessmen, service holders might be faced financial crisis.	
	Drought	Once again like the drought of 2008, at least one lac peoples of 6 Unions might be affected in livelihood and it results food crisis will be raised.	
	Heavy Rainfall	Once again like the extreme rainfall of 2006, local land, agricultural crops/lands, loom industry of all Unions might be water logged and results day labor, business and loom worker can be lost their livelihoods.	
Health	Flood	If flood like 2007 occurs then elderly, disable, pregnant, and children of 35,000 HHs of Raigonj Upazila can be attacked by water borne disease, which will affect on their health seriously and that may cause to death.	<ul style="list-style-type: none"> • Supply necessary medicine for primary treatment. • Increase awareness on health issues • Adequate immunization and vaccination • Plantation of more trees • Distribution of winter cloth
	Drought	Due to drought disable, pregnant and children as well as other people can be attacked by various diseases of all Unions of this Upazila.	
	Cold wave and Fog	If cold wave and dense fog rise like every year then human, birds and animals diseases will be increased. Especially, in heavy winter children, elderly and disabled people might be affected more. Crop damage may be increased due to dense fog.	

Information Sources: All UP members

2.7 Social Map



2.8 Hazard and Risk Map



2.9 Seasonal Calendar of Hazard

The below table shows the name of hazards that hit in the following month:

Table-32: Seasonal calendar of hazard

Sl	Hazards	April	May	Jun	July	Aug	Sep	Oct	Nov	Dec	Jan	Feb	Mar
1	Flood												
2	Rive Erosion												
3	Draught												
4	North-wester												
5	Heavy Rainfall												
6	Cold Wave/Fog												

Calender Analysis

These hazards are not organized in all year round but in some months its effect found more and in some months it found less that have been shown on above chart. It is known by the discussion of participants as part of pre-CRA are given below:

- Flood is the main hazard of Raigonj Upazila. It extensively damages the homestead, communication system and livelihoods of this area. It is stay from mid July to mid August.
- The homes, roads, social and educational institutions, crops and livestock are being extinct in river because of river erosion. It is stay form mid March to October.
- Cold wave is the prime problem of this Upazila. Here the effect of fog and cold wave is more due to adjacent river Jamuna. The cold wave comes from Himalaya disperse numerous diseases.
- Strome is another dangerous hazard that affects the homes, communication system, and vegetation of the area. It happens from the mid March to mid May and from mid September to mid December.
- Drought is one of the hazards of the Upazila. Much more crops are damage due to draught. Moreover, pond water scarcity and downward of ground water is the result of draught. It happens from April to June.

2.10 Seasonal Calendar of Livelihoods

The below table shows the livelihoods or income generating activities of Raigonj Upazila are given below:

Table-33: Seasonal calendar of livelihood

S.L.	Sources of Livelihood	April	May	Jun	July	Aug	Sep	Oct	Nov	Dec	Jan	Feb	Mar
1.	Agriculture												
2.	Fishermen												
3.	Day Labor												
4.	Business												

Analysis of Livelihood Seasonal Calendar

- The analysis revealed that agricultural work starts from the November to till May but December, January, April and May have more world load. Besides, on other months there have also been some works in this Upazila.
- All round the year fishermen are catching fishes as Ichamoti and Fuljor is very near of this area. However, on the month of July the fishermen sees more.
- Loom industries are the main field of work opportunities for day labor. All year round the worker are working as it is available here.
- Paddy and rice is the foremost business of this Upazila. Almost 50% of the people are directly or indirectly engaged with this business.

2.11 Life and Livelihood related Vulnerability

The main livelihood opportunities and which hazard/disaster affects the livelihoods are given below:

Table-34: Relation between livelihood and hazards

Livelihoods	hazard/disaster					
	Flood	River erosion	Tornado	drought	heavy rainfall	Cold wave
Agriculture	■	■	■	■	■	■
Fishermen	■	■	-	■	■	■
Day labor	■	-	■	■	■	■
Business	■	-	■	■	■	■

Agriculture is one of the prime employment sectors in Raigonj Upazila. So, Agriculture is affected seriously due to flood. Besides, fish sector is affected only due to flood, heavy rainfall and draught. All hazards are responsible for damaging scope of day labor and business.

2.12 Description of Sector Based hazard and risk

Identification of Vulnerable sectors of the Upazila

Table-35: Sector-wise hazards and risk

Hazards	Social Components of Vulnerability									
	Crops	Vegetation	Livestock	Fish	Home	Road	Bridge/Culvert	Educational Institution	Health	Shelter Center
Flood	■	■	■	■	■	■	■	■	■	■
River Erosion	■	■	■	■	■	■	■	■	-	■
Draught	■	■	■	■	-	-	-	-	■	-
North Wester	■	■	-	-	■	-	-	■	-	-
Heavy Rainfall	■	-	■	-	-	■	-	-	-	-
Cold Wave & Fog	■	■	■	■	-	-	-	-	■	-

- All social components 9 Unions including crops, vegetation, livestock, fish resources, homes, infrastructure, roads, bridge/culvert, educational institutions, health and Shelter are damaged due to flood.
- Ghurka, Chandaikona, Dhangora, Noalka, Pangasi, Brammagacha Union and Pourashava are mostly affected area of Raigonj Upazila due to river erosion. Every year due to the river erosion crops, homes, roads, culverts, educational institutions of mentioned areas are damaged and even those social resources are extinct in the womb of the river.
- Drought adversely affects the social components of Raigonj Upazila. Due to it crops are damaged, vegetation are die, livestock have lack of food, water crisis are common phenomenon. Moreover, the intensity of disperse various diseases especially diarrheal attacks the children.
- Though north wester is not a common incident of this Upazila but sometimes it hit crops, vegetation and homes and damage extensively.
- Heavy rainfall is now an irregular issue in this area. Now rain is not come in time but when come it damage the crops, breakdown the roads and crisis of food of livestock. Sometimes, loom businessmen also affects by heavy rain and they cannot do the work regularly.

- Public life has been hampered every year due to cold wave and fog. Child and elderly are attacked by cold born diseases in this time. The tendency of road accident are increased due to heavy rainfall. Even crops, seed bed and vegetable are damaged due to dense fog. So, the disbursement of cold materials are necessary in this area.

2.13 Climate Change and its possible effect:

Climate is a measure of the average pattern of variation in temperature, humidity, atmospheric pressure, wind, precipitation, atmospheric particle count and other meteorological variables in a given region over long periods of 30 years. Climate is different from weather, in that weather only describes the short-term conditions of these variables in a given region. Climate change is a significant and lasting change in the statistical distribution of weather patterns over periods ranging from decades to millions of years. It may be a change in average weather conditions, or in the distribution of weather around the average conditions (i.e. more or fewer extreme weather events). Climate change is caused by factors such as biotic processes, variations in solar radiation received by Earth, plate tectonics, and volcanic eruptions. Certain human activities have also been identified as significant causes of recent climate change, often referred to as "global warming". The impact of climate change on different sectors are given below:

Table-36: Sector-wise hazards and possibility of damage

sectors	Hazards	Description
Agriculture	Flood	Seasonal flooding due to climate change becomes widespread damage to crops and agricultural land will be submerged. Sea level rise and river water can be reduced by increasing the amount of arable land, which could lead to a shortage of food.
	Draught	Water crisis can be seen due to severe summer climate change. Ground water level might be down results agricultural production will be hampered and food shortage can be seen.
	Heavy Rainfall	Climate change will make lots of rain at the wrong time can cause extensive damage to crops.
Fisheries	Flood	Fish cultivator might be financially affected via come out of fish by submerging the ponds in Raigonj Upazila due to climate change at the wrong time.
	River Erosion	Flood in wrong time due to climate change might be cause of river erosion through the change of river direction. As a result, ponds with fish can be extinct in the womb of the river. At the same time, fish crisis can be seen and fish cultivator also might be loser.
	Draught	Ground water layer might be down due to climate change through severe draught, as a result, the production; reproduction of fishes can be less.
	Heavy Rainfall	The unseasonably heavy rains the rain water tank and the fish pond canal drowned out in the bill could be extensive damage to the fish farmers.
	Cold wave & Fog	The growth of fish can be decrease by severe cold due to climate change resulting the target production of fish might be disrupted and farmer will be affected financially.
Livestock	Flood	The likelihood of livestock food can be at risk and resulting its rearing can also be disrupted.
	Draught	Severe drought due to climate change might be cause of burning the grasses resulting animal food can be shortage. Different diseases can also be seen during this time.
	Heavy Rainfall	Heavy rainfall causes the submerging of the low land areas of the different Union due to climate change and food shortage for livestock might be seen.
Health	Flood	If flood comes again like 2007 due to climate change water borne disease affects the human health and even might be cause of death.

	Draught	Due to severe drought elderly, disabled, pregnant, of all people, including children, with a variety of diseases that can ruin people's lives.
	Heavy Rainfall	Heavy rainfall due to climate change different canals/beels will fill with water and creates water logging situation that results variety of diseases can be attacked by rotting dead animal and human debris. The results of such might be the cause of extensive damage to the health of all people of the area.
	Cold wave & Fog	Severe cold in winter and severe hot in summer will fall due to climate change and birds/animal diseases can be increased. Children, elderly and disabled people can be affected more, especially, in severe cold. Even they might be dead.
Livelihoods	Flood	Different professional classes people can be lose their employment due to flood and they also become unemployed. As a result, every household might be affected financially and this effects will be barrier of development of all people living in the area.
	River Erosion	The river erosion impacts people of every village like fish cultivator, fishermen, businessmen, day labor, service holder, of different professionals might be affected financially due to climate change.
	Draught	Severe drought affects the crops like paddy, wheat, jute, vegetable and fruits with livestock due to lack of water. This effect directly affect on the livelihoods of the general people that can also be the cause of food insecurity.
	North Western	Vegetation, birds/animals, homestead, business institution, loom industries, and employment of the people can be disrupted almost all villages of all Unions under Raigonj Upazila due to north western.
	Heavy Rainfall	Low land area, cultivable land, & loom industries etc become water log due to heavy rainfall which results day labor, businessmen, and loom worker will lose their employment. Even there are chances by affecting financially. It can be created barrier to their lives and livelihoods.
Vegetation	Flood	Trees and vegetation can be died by flood water and as a result every animal of all Unions might face be the lack of oxygen.
	River Erosion	Vegetation can be extinct in the womb of the river by river erosion. It affects not only the financially condition of the people but also on livelihoods.
	Draught	Trees can be died and spoiled by draught. As a result, environment can be affected. Similarly, people will be affected financially. Moreover, the dispersion of the trees may be decrease due to lack of fresh watering in the nursery.
	North Wester	The total vegetation cover of the area can be broken down resulting environment and its associated people might be affected financially.
Infra-structure	Flood	Different infrastructures can be spoiled partially or completely due to climate change. As a result, people might be deprived from the advantages of communication, education and health services.
	River Erosion	The regular river erosion breaks roads, schools, colleges, bridges, culverts, muddy roads; concrete roads with different infrastructures can be extinct in the womb of the river mainly due to climate change.
	North Wester	Different infrastructures like school, college, religious institution, homestead etc can be broken down in the Raigonj Upazila due to climate change.
	Heavy Rainfall	Lives and livelihoods will create barrier by land sliding and water logging due to heavy rainfall.
Loom Industry	Flood	The off season flood due to climate change extensively damage the loom industries of the area and at the same time people who engaged with this work with owners might be affected financially.
	Heavy Rainfall	The production of loom will be disrupted by creating water log due to heavy rainfall. Loom industry can also be inundated and businessmen, labor and owners might be affected financially.
	Cold wave	The production of loom industries will be disrupted in severe cold due to climate change.

Information Source: FGD, KII and local people.

Chapter-3: Disaster Risk Reduction (DRR)

3.1 Identification of Risk Factors

Why the Upazila is damaged by different identified hazards as per there immediate, intermediate and final reasons are highlighted in the table below:

Table-37: Description of risk with reasons.

Description of Risks	Reasons		
	Immetiate	Intermediate	Final
<p>Flood</p> <ul style="list-style-type: none"> • Once again flood like 2007, 3000 acres of agricultural land with crops like Aus, Aman, Jute, fruits and vegetables of almost 13 villages of ward no. 2,3, 4, 6, 7, 8 & 9 under Soankhara Union, 3,200 acres of 8 villages of 1, 4,5,6,7, 8 & 9 no. ward under Dhubil Union, 400 acres of 9 villages of 1,3,5 & 7 no. ward under Gurka Unoin, 3000 acres of 12 villages of 2,3,5 & 8 wards undere Chandaikona Union, 2,500 acres of 9 villages of 3,4,7,8 & 9 no. ward under Dhangora Union including Manucipility, 600 acres of 15 villages of 3,4,5,6,7,8 & 9 no. ward under Noalka Union, 1,800 acres of 07 villages of 1,2,3 & 4 no. ward under Pangasi Union, 2,700 acres of 27 villages of all ward under Brammagacha Union can be affected extensively. As a result, every family of all villages might be affected financially. It might also be the barrier of human development of all people of the Upazila. • Once again flood like 2007, 750 ponds of almost 13 villages of ward no. 2,3, 4, 6, 7, 8 & 9 under Soankhara Union, 250 ponds of 8 villages of 1, 4,5,6,7, 8 & 9 no. ward under Dhubil Union, 200 ponds of 9 villages of 1,3,5 & 7 no. ward under Gurka Unoin, 150 of 12 villages of 2,3,5 & 8 wards under Chandaikona Union, 120 ponds of 9 villages of 3,4,7,8 & 9 no. ward under Dhangora Union including Manucipility, 250 ponds of 15 villages of 3,4,5,6,7,8 & 9 no. ward under Noalka Union, 200 ponds of 07 villages of 1,2,3 & 4 no. ward under Pangasi Union, 150 ponds of 27 villages of all ward under Brammagacha Union can be inundated with fish fries. As a result, fish crisis and later fish fries and mother fishes crisis can be seen in the Raigonj Upazila. There will have the livelihood to affect financial crisis of fish cultivator. • Once again flood like 2007 in Raigonj Upazila, 3 primary schools, 5 mosques 14 kms muddy roads, 1 madrasha, 2 temples, 2 graveyards of 13 villages of ward no. 2, 3, 4, 6, 7, 8 & 9 under Sonakhara Union; one primary school, 10 mosques, 10 kms muddy roads of 8 villages of 1, 4,5,6,7, 8 & 9 no. ward under Dhubil Union; 2 primary schools, 12 mosques, 2 temples, 15 kms muddy roads of 9 villages of 1,3,5 & 7 no. ward under Ghurka Union; 3 	<ul style="list-style-type: none"> • Flood warning does not arrive at right time • Upstream dam erosion • Heavy rainfall /inundation • Don't be drawn on the road • Don't have flood protection dams • Don't have flood signal in advance • Don't have plantations and grasses on both sides of the roads • don't repairs and renovations of the bridges 	<ul style="list-style-type: none"> • decrease the depth of the river • broken the natural balance • don't plant more trees • don't have any committee for maintenance of the streets • unplanned construction of the roads • be disabled of the DMC • deforestation • don't be played an active role by DMC 	<ul style="list-style-type: none"> • don't plan to be long lasting • don't damage the Ozone layer • weather & climate change • lack of proper planning • don't be taken measures to repair roads and prevent flood • climate change • no transparency to implement govt. plan • unplanned dam construction

Description of Risks	Reasons		
	Immetiate	Intermediate	Final
primary schools, one madrasha, 12 mosques, 2 temples, 15 kms muddy roads, one km semi-Pucca road, 2 graveyards of 12 villages of 2,3,5 & 8 wards under Chandaikona Union; 3 primary schools, 1 high school, 1 madrasha, 20 mosques, 20 kms muddy roads, 3 graveyards of 9 villages of 3,4,7,8 & 9 no. ward under Dhangora Union; 2 primary schools, 1 high school, 1 madrasha, 3 mosques, 2 temples, 12 kms muddy roads, 1 km semi-Pucca road of 15 villages of 3,4,5,6,7,8 & 9 no. ward under Noalka Union, 2 primary school, 12mosques, 2 temples, 15 kms muddy roads, of Pangasi Union , 2 primary school, 12mosques, 2 temples, 15 kms muddy roads of 27 villages of all ward under Brammagacha Union and 3 primary schools, 1 high school, 1 madrasha, 20 mosques, 20 kms muddy roads and 3 graveyards of 13 villages of manucipilities can be damaged partialy or completely. As a result, local people might be deprived from the advantage of health and education services.			
River Erosion Once again river erosion like 2007, 100 acres agriculture land including homestead of 8 villages of 3 ,5 ,6 & 7 no. ward under Gurka Unoin, 50 acres of 06 villages of 1, 4, 5 & 6 wards under Chandaikona Union, 550 acres of 06 villages of 5,6 & 9 no. ward under Dhangora Union including Pourashava, 100 acres of 13 villages of 3,4,7 & 8 & no. ward under Noalka Union, 400 acres of 06 villages of 14,5,8 & 9 no. ward under Pangasi Union and 200 acres of 7 villages of 2,6,8 no ward under Brammagacha Union might be river erosion and extinct in the womb of the river. A total of at least 17,000 households can be seriously affected by the effect of river erosion.	<ul style="list-style-type: none"> • Heavy rainfall • Don't have flood protection dam • Upstream dam break down • House near the river • Sandy soil 	<ul style="list-style-type: none"> • Felling of trees at high rate • Don't build Farakka dam • Unplanned housing construction 	<ul style="list-style-type: none"> • Weather & climate change • Decrease the depth of the river • No tree plantation • riverbed changes
Draught Once again the drought like 2008, 1,000 acres of crops out of 9,224 under all villages of Dhamainagar Union; 2,500 acres of crops out of 6,392 under all villages of Sonakhara Union; 800 acres of crops out of 6,660 under all villages of Dhubil Union; 2,500 acres of crops out of 6466 under all villages of Ghurka Union; 1600 acres of crops out of 7,944 under all villages of Chandaikona Union; 900 acres of crops out of 7,064 under all villages of Dhangora Union, 600 acres of crops out of 7,674 under all villages of Noalka Union , 600 acres of crops out of 6,574 under all villages of Pangasi Union, 2,000 acres of crops out of 6,540 under all villages of Brammagacha Union like paddy, jute, wheat, Chaitali crops etc can be burnt due to lack of water in the Raigonj Upazila. As a result, 50,000 families will suffer by food crisis.	<ul style="list-style-type: none"> • Don't have deep tub- well • Less depth of the pond • Deforestation • Don't have adequate Shallow engine and electricity • Draught 	<ul style="list-style-type: none"> • Deforestation • Water level is going down • Environmental imbalance 	<ul style="list-style-type: none"> • Don't arrange deep tube-wells by Water Development Board • Don't planting more trees • climate change
North wester/strom Once again the north wester like 2013, 3,000 acres of crops out of 9,224 under all villages of Dhamainagar Union; 400 acres of crops out of 6,392 under all villages of Sonakhara Union; 300 acres of crops out of 6,660 under all villages of Dhubil Union; 350 acres of crops out of 6,466 under all villages of Ghurka Union; 900 acres of crops out of 7944 under all villages of	<ul style="list-style-type: none"> • Low lying homestead • Tree felling • Don't planting adequate trees 	<ul style="list-style-type: none"> • Environmental imbalance • Don't arrive the weather news in time 	<ul style="list-style-type: none"> • Negligence of Forest Department • Lack of awareness

Description of Risks	Reasons		
	Immetiate	Intermediate	Final
Chandaikona Union; 700 acres of crops out of 7,064 under all villages of Dhangora Union, 1,000 acres of crops out of 7,674 under all villages of Noalka Union , 4,000 acres of crops out of 6,574 under all villages of Pangasi Union, 1,400 acres of crops out of 6,540 under all villages of Brammagacha Union like paddy, jute, wheat, Chaitali crops etc can be damaged in Raigonj Upazila. As a result, food crisis/insecurity can be seen in the area and afterwards the shortage of agricultural seeds also can be seen.	<ul style="list-style-type: none"> along the homestead Don't arrive the weather news in time Lack of pre-preparation 	<ul style="list-style-type: none"> Don't have access to the nearest safe places 	<ul style="list-style-type: none"> Damage ozone layer Reluctance of local weather office
Heavy Rainfall Once again like the heavy rainfall of 2006, 700 acres of crops out of 9,224 under all villages of Dhamainagar Union; 700 acres of crops out of 6,392 under all villages of Sonakhara Union; 450 acres of crops out of 6,660 under all villages of Dhubil Union; 300 acres of crops out of 6,466 under all villages of Ghurka Union; 600 acres of crops out of 7944 under all villages of Chandaikona Union; 500 acres of crops out of 7,064 under all villages of Dhangora Union, 400 acres of crops out of 7674 under all villages of Noalka Union , 350 acres of crops out of 6,574 under all villages of Pangasi Union, 400 acres of crops out of 6,540 under all villages of Brammagacha Union like aus & amon paddy, jute, robi crops, guava, vegetables etc can be sunk under water as well as seed bed. As a result, every families of these villages may suffer by food crisis can be water logged. Different professionals like wage labor, businessmen, loom workers may be loss their employment by inundating fields, roads, arable lands, loom industries etc which can be obstacle the development of lives and livelihoods. Agriculture production may reduce highly for heavy rainfall.	<ul style="list-style-type: none"> More felling of trees 	<ul style="list-style-type: none"> Sea level rise 	<ul style="list-style-type: none"> Change of weather don't tree planting
Cold Wave & Fog If prevalence of cold wave will increase as like last 5 years, ultra poor, elderly, and the rate of child mortality may raise in Raigonj Upazila. 15,000 acres of land under crops might be compromised by farmer due to dense fog. Severe cold could increase the diseases of fish; and fish production can be reduced results at least 25,000 families involved with cultivation of fish might be affected economically. 2,000 families can be affected by increasing livestock diseases.	<ul style="list-style-type: none"> don't reach the sunlight north wind 	<ul style="list-style-type: none"> Decrease the humidity of the air 	<ul style="list-style-type: none"> Day and night to be small

Information Source: FGD and Union Parishad

3.2 Identify the Ways to Mitigate the Risk

Ways to reduce the identified risk in short-term, mid-term and long term are catch up in the chart below:

Table-38: Description of risk with possible ways to reduce

Description of Risk	Possible ways to reducing the risk		
	Short term	Mid term	Long term
<p>Flood</p> <ul style="list-style-type: none"> Once again the flood like 2004 and 2007, 20,000 households can be affected economically and financially by inundating 10,000 acres of crop land of 9 Unions under Raigonj Upazila. Food crisis can also be seen due to flood. Once again the flood like 2007, 900 ponds with fish fries of 9 Unions can be inundated and fish will come out. As a result, fish crisis and later fries and mother fish crisis can be seen. It directly will hamper the fish cultivator and fishermen financially. Once again the flood like 2007, cattle, goat, sheep have likelihood to their risk of 9 Unions and it ultimately will disrupt the rearing of livestock in the Raigonj Upazila. Once again the flood like 2007, elderly, disabled, pregnant and children of 2,000 families can be died due to water born disease. Once again the flood like 2007, every fauna will feel the lack of oxygen and the shortage of timber and fruits can be seen in all Unions of Raigonj Upazila 	<ul style="list-style-type: none"> To build strong house with poles More likely house to be terraced Homestead plantation Send flood warning Don't plant crops before flood Plinth raising 	<ul style="list-style-type: none"> Construction of flood protection dam Construction of sluice gate Use improved seeds To collect appropriate seeds Adequate plantation beside the homestead To provide credit support for building house to the people 	<ul style="list-style-type: none"> Provide training to people about the flood by the initiatives of government and non-government organization tree plantation construction of shelter centre construction of flood protection dam construction of sluice gate
<p>River Erosion</p> <ul style="list-style-type: none"> Once again river erosion like 2007 in Raigonj Upazila, 100 acres of agriculture lands including homestead of Ghurka, Chandaikona, Dhangora + Manucipality, Noalka, Pangasi and Brammagacha Unions can be extinct in the womb of the river and 10,000 families of those villages may be affected extensively. At least 200 ponds of Ghurka, Chandaikona, Dhangora + Manucipality, Noalka, Pangasi and Brammagacha Unions of Raigonj Upazila can also be vanished in the womb of the river due to river erosion. As a result, fish cultivator and fishermen may be extensively affected. 	<ul style="list-style-type: none"> Tree plantation in the river bank Built the house by maintaining a safe distance from the river Road repair 	<ul style="list-style-type: none"> Construction of roads as per plan Adequate tree plantation beside the homestead Loan support 	<ul style="list-style-type: none"> Re-excavating of river constructuion of Shelter construction of flood protection of dam

Description of Risk	Possible ways to reducing the risk		
	Short term	Mid term	Long term
<ul style="list-style-type: none"> Once again the river erosion like 2007, fish cultivator, fishermen, businessmen, wage labor, service holder and the people of different professions in total of 70 villages of Ghurka, Chandaikona, Dhangora + Pourashava, Noalka, Pangasi and Brammagacha Unions of Raigonj Upazila can be affected financially. f river erosion observe again in the Raigonj Upazila, roads, educational institution and local markets can be extinct in the womb of the river. In total, 20,000 families of the Upazila might be affected financially. 		<ul style="list-style-type: none"> roadside plantation 	
<p>Draught</p> <ul style="list-style-type: none"> 13000 acres of agricultural crops like paddy, jute and wheat of 9Unions under Raigonj Upazila can be burnt and resulting 100,000 families can felt be the problem of food crisis due to draught. 2500 ponds of 9 Unions under Raigonj Upazila can be dried and results extensivedamage of fishes due to draught Once again the drought like 2008, the grasses of fields and roads of 9 Unions under Raigonj can be partially burnt and results animal food can be shortage. Different diseases of livestock can be seen. Different diseases of all classes people like disabled, pregnant, and elderly and children of 9 Unions of Raigonj Upazila can be cause of death due to severe draught. Effect on lives and livelihoods of 100,000 families of 9 Unions under Raigonj Upazila can be seen due to drought if it comes again like 2008. 	<ul style="list-style-type: none"> provide sufficient shallow engine and electricity provide irrigation for agricultural land provide irrigation for pond 	<ul style="list-style-type: none"> to dig deeper ponds excavation of canal by government initiatives tree plantation along the pond dyke 	<ul style="list-style-type: none"> more tree plantation provide deep tube-wells by government initiatives encourage the people
<p>North wester/strom</p> <ul style="list-style-type: none"> Once again the northwester/storm like 2013,13,000 acres of crop land like paddy, jute and wheat of 9 Unions can be damaged. By this effect, food crisis and afterwards agricultural seeds crisis of those Unions might be seen. Once again the northwester/storm like 2013, livestock with other animals can be died and injured. By this effect the intention to rearing the cattle/livestock might be decreased in the Raigonj Upazila. Once again the north wester/storm like 2013, vegetation might be broken down and damage in the Raigonj Upazila. Once again the north wester/storm like 2013, educational institution, house, business enterprise can be damage partially and completely and results the people may be affect financially. 	<ul style="list-style-type: none"> Send north wester at right time Provide prediction of storm Build house with solid poles 	<ul style="list-style-type: none"> Provide soft loans among the farmers Plant crops at appropriate time Necessary loan assistance for constructing the house by public-private initiatives 	<ul style="list-style-type: none"> Sufficient tree plantation Provide appropriate training to create awareness among the people Adequate tree plantation around the homestead
<p>Heavy Rainfall</p> <ul style="list-style-type: none"> Once again the heavy rainfall like 2006, fishes of 1300 ponds of 9 Unions can be come out in the Raigonj Upazila Once again the heavy rainfall like 2006, low areas, field, roads can be inundated of all Unions and food of livestock can be shortage. Moreover, it can affect the livestock/animal 	<ul style="list-style-type: none"> Planting the crops at right time Heavy rainfall sensitative 	<ul style="list-style-type: none"> To provide water drainage system 	<ul style="list-style-type: none"> Tree plantation at sufficient rate

Description of Risk	Possible ways to reducing the risk		
	Short term	Mid term	Long term
<p>and cattle by creating different diseases.</p> <ul style="list-style-type: none"> Once again the heavy rainfall like 2006, low areas, field, arable land, loom industries etc might be water logged and the day labor, businessmen, loom workers and other professionals may loss their employment and affects financially which can be the obstacle in their lives and livelihoods Once again the heavy rainfall like 2006, farmer families and the family engaged with agriculture directly or indirectly may be affected financially and economically in all Unions of the Raigonj Upazila. 	<ul style="list-style-type: none"> crop cultivation To create huge employment by government initiatives To develop the communication system 		
<p>Cold wave and fog If the prevalence of cold wave increases like last 5 years in Raigonj Upazila, ultra poor, elderly and rate of child mortality can be enhanced. It may occur extensive damage to the agricultural crops.</p>	<ul style="list-style-type: none"> distribution of winter clothing encourage to wear winter clothing 	<ul style="list-style-type: none"> to aware about the clod and fog 	<ul style="list-style-type: none"> Tree plantation in adequate rate Introducing the fog sensitive crop cultivation

Information Source: FGD and Union Parishad

3.3. Development plan of NGOs:

Most of the NGOs working in Raigonj Upazila but they have no development plan of disaster except National Development Program-NDP .

Table-39: Development plan of NGO in rayganj Upazila

Name of NGO	Disaster related activities	Total Participants	Quantity	Duration	Remarks
No					

3.4. Disaster Management Plan:

Disaster management plan is to be done in four steps. 1. Pre Disaster Preparedness 2. During disaster preparedness 3. Post-disaster preparedness 4. Usual time/ at risk reduction. Following table shows the details of disaster management plan.

3.4.1 Pre Disaster Preparedness:

Table-40: Pre-disaster preparedness plan

Sl.	Activity	Target	Budget (yearly)	Where will be taken place	Expected date of implementation	Who will do it and share			
						Upazila Administration %	Community %	UP %	NGO %
01	Ward or village level volunteer group formation (9 Unions x 9 wards x 2 persons per ward=162)	9 groups (162 person)	-	All wards level of whole Upazila	February- March	-	-	-	-
02	Identification of the place to disseminate warning message	80 spots	-	Ward & Village, level	February- March	-	-	-	-
03	Develop system of flag sign to disseminate warning message during flood	01 no	5,400	Vulnerable site	June	50%	-	50%	-
04	Development of plan to disseminate early warning message regarding flood or other hazard at ward level	09 for 9 Unions	10,000	UP, Pourashava	February- March	100%	-	-	-
05	Quick repairing of shelter	6	60,000	Shelters of most Vulnerable area	February- March	55%	5%	40%	0
06	Prepare mobile health team	9 teams	-	Upazila Level	February- March	-	-	-	-
07	Arrange muck drills	1+9 team	45,000	UP, Pourashava	February- March	50%		50%	
08	Arrange Training for Volunteers on disaster management and primary treatment	162 persons in 9 groups	36,000	UP, Pourashava	February- March	50%		50%	
09	Collect and preserv dry food and medicine for life savings.	Fatten rice- 9 MT, Molases-	600,000	Upazila Level	February- April	50%	-	40%	10%

		.0.5 MT, ORS- 6,000 packets, WPT-12,000 pcs etc							
10	Provide training to school students on disaster management	73 schools	-	Schools	February-April	-	-	-	-
11	Collection and save contact phone number of respective individual and representatives of institutions	UzDMC, UDMC, NGOs, & donors	-	Union and Upazila Parishad	February-April	-	-	-	-
12	Dissemination of emergency /warning message of disaster	81 ward	30,000	Each ward of Union	From beginning of disaster	40%	10%	40%	10%

3.4.2. During disaster Preparedness:

Table-41: During disaster preparedness plan

Sl.	Activity	Target (1 year)	Budget (tk)	Where will be taken place	Expected date of implementation	Who will do it and share			
						Upazila Administration %	Community %	UP %	NGO %
01	Take immediate steps to take woman, child, ill and disabled person to the safe places/shelter	2,500	50,000	Shelters of most vulnerable areas	During onslaught of disaster	40%	10%	30%	20%
02	Promote people to go to shelter	400 families to 20 shelters	15,000	Nearest Shelters	During onslaught of disaster	50%	-	50%	-
03	Rescue victim people and take initiative to take them shelters	600 persons	40,000	Most affected areas of Upazila	During onslaught of disaster During onslaught of disaster	50%	10%	40%	-
04	Arrange Latrine facility and supply safe drinking water	18,000 families	100,000	Do	During disaster	40%	10%	30%	20%
05	Distribution of Dry Foods	6,000 families	Purchased before disaster	Do	During disaster	-	-	-	-

06	Ensure maintenance of sanitation facilities (latrine installation, maintenance etc)	40	100,000	Shelters, embankment and other places where mass people will take shelter	During disaster	50%	5%	15%	30%
07	Ensure maintenance of pure drinking water facilities (tube-well installation, maintenance etc)	50	100,000	Shelters, embankment and other places where mass people will take shelter	During disaster	75% (DPHE)	5%	5%	15%
08	Monitoring daily situation	Regular basis during disaster	-	Upazila Parishad	From beginning of disaster	-	-	-	-
09	Arrange emergency meeting for message sending of water level and weather forecasting	06	12,000	Upazila Parishad	During disaster	100%			
10	Arrange treatment facilities to injured people	300 persons	50,000	Government Health Complex	During disaster	90% (Health department)	-	5%	5%
11	Early recovery	2,300 families	100,000	Affected area	During disaster	40%	10%	40%	10%
12	Ensuring social security and maintain of law and order	As per required	10,000	Shelters, embankment and other places where mass people will take shelter	During disaster	40%	-	60%	-
13	Distribution of responsibility to the volunteer	162 volunteers	-	Affected area	During disaster	-	-	-	-
14	Sending Quick message	As per required	4,000	From Upazila to various institution and Union	During disaster	100%	-	-	-
15	Distribution of Emergency Relief	5,000 families	300,000	Affected families	During disaster	35%	05%	15%	40%
16	Keep movement facilities by local transport in road	15 most damaged road	150,000	Damaged Road	During disaster	70%	05%	25%	-

	continuous. (maintenance of road)								
17	Send medical Team to affected area	9 teams	90,000		During disaster	50% (Health department)	10%	20%	20%
18	To take step to arrange and manage lighting (fuel/lamp/candle/lighter)	20 shelters	20,000	Shelters, embankment and other places where mass people will take shelter	During disaster	70%	05%	25%	-
20	Distribute responsibilities among UDMCs and monitoring it	9 UDMCs	-	Upazila Parishad	From beginning to end of disaster	-	-	-	-

3.4.3. After disaster Preparedness:

Table-42: After disaster preparedness plan

Sl.	Activity	Target	Budget	Where/ place	Expected date of implementation	Who will do it and share			
						Upazila Administration %	Community %	UP %	NGO %
01	Start Rescue operation as soon as possible	9 Unions	50,000	Most affected areas	After disaster period	40%	10%	30%	20%
02	Rescue injured people and provide primary treatment as well as high treatment if needed	300 person	100,000	Most affected area and Health complex	After disaster period	80% (of 50% health department)	-	10%	10%
03	Take action to bury dead body and remove dead cattle	20 death	40,000	Most affected areas		40%	10%	30%	20%%
04	Damage assessment within 3 days and submit requirements	9 Unions	45,000	Most affected areas	After disaster period	100	-	-	-
05	Rehabilitation of the most affected families	3,000	600,000	Most affected areas	After disaster period	60%	10%	30%	

06	Cleaning of debris	9 Unions	45,000	Most affected areas	After disaster period	40%	10%	50%	-
07	Administrative re-establishment	As per require	-	Upazila Coordination Room	After disaster period	-	-	-	-
08	Assistance for emergency Rehabilitation and Livelihood restoration	2,000 families	800,000	Most affected areas	After disaster period	70%	-	10%	20%
09	Stop credit and provide interest-free loan among the affected families	9,000 families	-	Most affected areas	After disaster period	30% (BRDB)	-	-	70%
10	Rehabilitation of affected families (housing)	1,500 houses	1,500,000	Most affected areas	After disaster period	30%	40%	25%	05%
11	Create provision for employment generation for poor and extreme poor	30,000 man-days	600,000	Most affected areas	After disaster period	30%	40%	25%	05%
12	Distribution of Agriculture tools and arrange training according to needs (seeds, fertilizers etc)	5,000 farmers	1,000,000	Most affected small and marginal farmers	After disaster period	75% (Agriculture department)	-	-	25%
13	Rapair and maintenance of Institutional infrastructure (12 schhols, 10 mosques, 3 temples)	25 no	1,000,000	Affected areas	After disaster period	50% (LGED)	25%	25%	-
14	Repairing of Road	15 kms	1,500,000	Affected areas	After disaster period	85%	5%	10%	-
15	Repairing of culverts	30 no.	600,000	Affected areas	After disaster period	85% (LGED)	5%	10%	-
16	Repairing of Embankment	3 kms	600,000	Affected areas	After disaster period	65% (LGED)	10%	25%	-
17	Treatment and rehabilitation of livestock	2,500 animals	15,000	Affected areas	After disaster	100% (ULO)			

					period				
18	Rehabilitation of the small and marginal fishermen	1,000 fishermen	300,000	Most affected small and marginal fishermen	After disaster period	80% (Fisheries dept.)	10%	10%	-

3.4.4 Normal time/ risk reduction activities

Table-43: Normal time activities plan

SI	Activity	Target	Union	Place/ where	Current Status	Who will do and how much
1.	Bridge repairing	5 nos	Dhaminagar	Ward No. 6; On the Kurcha Kharir	Partly damaged. Earth was removed from the both sides of the bridge. Needs to refill the earth.	Before the start of the project all concern will sit together and based on individual capacity will share work and take responsibility
2.			Sonakhara	Ward No. 6; Dholojan	Need to repair.	
3.			Ghurka	Ward No. 6; Rayhati	Useless and risky	
4.			Chandaikona	Ward No. 1; Chandaikona	Due to Broken the reeling it is very risky to move any transport and need to repair	
5.			Noalka	Ward No. 8; Noalka Ferighat	Need to repair	
6.	Culvert repairing	9 nos	Dhaminagar	Ward No. 2, 5, and 9. Komorpur and Faridpur	Connecting point of culvert has no earth, need to maintenance, Broken reeling, need to repair	
7.			Sonakhara	Ward no: Modhupur 8, Dostpar7	Very risky to move on the culvert, as early as possible to repair those of culvert	
8.			Dhubil	Ward no 6 Chudhuri ghughat, Ward no 9 Malotinagar, Ward no 7 Dhubil,	Connecting point of culvert has no earth, need to maintenance, Broken reeling, need to repair	
9.			Ghurka	Ward 8, Basudebpur	Connecting point of culvert has	

SI	Activity	Target	Union	Place/ where	Current Status	Who will do and how much
					no earth, need to maintenance,	
10.			Chandaikona	Ward 9	Water cannot pass in to the culvert due to earth filling. need to repair	
11.			Noalka	Ward 1 Dadpur poddar, Alam chandpur, Gopinathpur, Dattakusa, Kayem gram Ward 7	Reeling partly broken, Water cannot pass in to the culvert due to earth filling. need to repair	
12.			Dhangora	Ward 9 west Laxmikhola Ward 4 Betua	Broken reeling, need to repair The culvert filled up by the earth, need to maintenance	
13.			Pangasi	Ward 5 Rameshorgati Ward 1, Chourgati	Cannot ran water, Need to maintenance Reeling partly damaged , Need to repair	
14.			Brammagacha	Randila and Baroyvag	Cannot ran water, Need to maintenance	
15.	Damaged Road repairing		Dhaminagar	-7 no. Ward, Beside nipen house of khiritol vill. to Dholojan nisir house. -4 no. Ward, From bakai Khobir house to Pucca road - 1 no Ward: Vobanipr banir harul to Kalam house - 1 no Ward, House of Razzak of Sibpur to Chand house -9 no. Ward: Grave yeard of Khodadatpur to Fokirtola Ward no 6: House of Bellal of kurcha vill. to House of Kholil	All roads has broken due to different causes like down road, earth removed, under flood level, heavy rain fall etc, So As early as possible need to repair and maintenance the stating road.	
16.			Sonakhara	Ward no 1: Nimgachi movi house to Chakdadpur Pacca road Ward 1: Kalia school to west atghoria temple Ward 1: Kalia gov. primary school to Dadpur Ward 7: Dostpur house of Nobi to bridge of mouha Ward 3: Dhalojan Grave yard to house of Barat Ali Ward 3: Rupakhara Kudds house to Rawson house Ward 4: Hazirpur taltala to House of Ibrahim of akra Ward 8; Uthra Mosque to Jogodis house of Kathalia	All road has broken due to different causes like down road, earth removed, under flood level, heavy rain fall etc, So As early as possible need to repair and maintenance the stating road	
17.			Dhubil	-Zhayol to garadaho river	Do	

SI	Activity	Target	Union	Place/ where	Current Status	Who will do and how much
				<ul style="list-style-type: none"> - Chwdhuri ghughat school to Porabari - Malotinagar pacca road to Last of Malotinagor - Dhubil Fokir para to Rupakhara area - Saymerghono school to sonakhara pcca road - Altab house of Ichidaho to Chara boat tala - Dhubil pacca road to House of Barik commissioner - Katar mohol Sohidul's house to house of Mozid - Betua Bridge to Noypara - Saymer ghono school to break field of muslim 		
18.			Ghurka	<ul style="list-style-type: none"> -House of Sukumar to Bridge of langolmora - UP bhaban to House of Sohidul commitionar - Bakkar house of chak gobindapur to House of Goalbar - House of Jogonnath to Mini market - Ward no 5: House of Babu of Rayhat vill. to old market of ghurka - Ward 5: Old UP bhaban to Joynath kheyaghat - Ward no 7: Jogonnathpur road to chalk gobindapur mosque - Ward 7: Chalkgobindapur school to Morabeel boattala. - Ghurka high way to Langolmora mini market -Ward 1: Vhuiagati mosque to house of fayaz - Pacca road of gairls school to house of pacha -Ward 9: Middle para Hannan's house to cemetery of hidu religious -Ward no. 2: House of Sayful of Harni to Kaladaho - Ward 1: Ichla Chand house to House of Mokkes 		
19.			Chandaikona	<ul style="list-style-type: none"> - Ward 8: Pikora Sib bari to Gass line - Ward 8: Asor house of Sourodaho to Karotoa river - Ward 8: Sourodaho Kalimondir to House of osman - Ward 9: Care road of west loxmikhola to House of Hider Mia - Ward 1: Chandaikona UP to Pabna Bazar - Ward 4: House of Mozibor biswas to House of Mozid sarker and Simla to Bozlar house 		

SI	Activity	Target	Union	Place/ where	Current Status	Who will do and how much
				<ul style="list-style-type: none"> - Ward 6: House of Razla of kodladigor to house of sakma - Ward 6: Jame Mosque of Khapara to House of Mijan kha - Ward 6: High way villa to House of sobur 		
20.			Dhangora	<ul style="list-style-type: none"> - UP Bhaban to Joyanpur Primary school - Hasil Bridge to Chairman house - Chairman house to Sabed member of rouha - Mozibor house of solisabla to House of Rabbani of Solosabla 		
21.			Noalka	<ul style="list-style-type: none"> - House of Boxer of nolsia vill. to New mosque - Fuljor college to end of Erandaho vill. - Ainal house of Gopinathpur to Salam house of Alam chandpur vill. - House of gopal of dadpur daspara to Alaamin house of dadpur - Ward 2: C&B office of Kumajpur to house of Mohosin - Foridpur Subol member house to new Foridpur Sayed house - Ward 4: GR College of Char Faridpur to Middle of Faridpur - Ward 9: Gohati wood arot to house of Kalam master - Ward 7: House of Moznu of Kayem vill. to house of Aziz - Ward 6: Erandaho pacca road to Boalia char 		
22.			Pangasi	<ul style="list-style-type: none"> - Ward 2: Pangasi four lane to Bazar of gram pangasi. - Ward 8: House of Monir of chalknur vill. to House of Bellal - Ward 4: House of Amir of Gram pangasi to Mohibor house - Ward 3: Narayan Salua Pucca road to Boat tola - House of Talukder of Bengni east para to house of Mofommel - Ward 9: House of Sadi ali of Teghori vill. to house of Samsu fokir 		

SI	Activity	Target	Union	Place/ where	Current Status	Who will do and how much
23.			Brammagacha	<ul style="list-style-type: none"> - Jugidaho Bridge to Primary school of Subongati - Chandpur Bridge to Vat Haria area - Chourachta to Baganbati last area - Bilchandi Madrasa to Pangasi road of Kalia Beel - Brammagacha Bazar to house of Talukder of Koyra village - House of Munzil of doybogati to Hasil praimary school - House of Robbani of Hobongati to house of Adur of Chalk Vatharia - House of Dhopa of Betbaria village to Boyddo dholdhop village - House of Hamin Damin Benat to Dholtop Hat - House of Nimai of Brammagacha village. to Randila Bahadur - Choyot Par Bridge to Eidgah Field - House of Abu sayeed of Doripara to Hafizia madrsa - Simultala to Soynnasi Tala - Chandpur Bridge to Khamarbari primari school - Grameen Bank of Brammagacha to House of Malek - Care road of Baroyvag to Kalia beel - House of Nil moni of Brammagacha to house of selim reza of Randila - Baroyvag Care road to Sosanghat - House of Nowser of Betbaria to Betbaria Graveyard 		

Checklist for Implementation of Planning during hazardr are given in **Annex-13**

Chapter Four

Emergency Response

4.1 Emergency Operation Centre (EOC)

Emergency Operation Centre provides effective response and coordination at any time to any disaster. It remains active during 24 hours and collects data, assessment, displays and resource management during emergency period. Emergency Operation Centre (EOC) consists of a operation room, control room and a contact room.

Table-44: Emergency Control Room Committee

SI	Name	Professional Designation	Designation	Mobile
1.	Md. Firoj Shah	UNO, Raigonj Office	Convener	01715-651971
2.	Md. Abdur Razzak	UHPO	Member	01716-810183
3.	Md. Firoj Uddin Khan	Dhangora UP Chairman	Memeber	01712-090242

4.1.1 Responsible person for managing Emergency Control Room and Emergency Operation Room

Table-45: Responsible person of Emergency Control Room Committee

SI	Name	Professional Designation	Designation	Mobile
1.	Md. Golam Robbani	PIO, Raigonj Office	Convener	01715-649228
2.	Md. Appel Mahmood	UPEO	Member	01737-344304
3.	Md. Jahangir Alam	NGO Representative	Member	01773-731211

4.1.2 Responsible Person for managing Emergency Contact Room

Table-46: Responsible person of managing Emergency Contact Room

SI	Name	Professional Designation	Designation	Mobile
1.	Md. Golam Robbani	PIO, Raigonj Office	Convener	01715-649228
2.	Md. Johurul Islam	CA-UNO	Member	01757-972929
3.	Md. Kamruzzaman	NGO Representative, BRAC		

Responsibilities of Emergency Control Room Management Committee

1. Just after disaster concern Upazila have to set up emergency control room. At the same time, the present of at least 3-4 volunteers and police officers have to be ensured.
2. The overall responsibility of control room will be played by Upazila Responsible Persons. In three groups at least 3 volunteers will perform their duties in turn for 24 hours of day and night.
3. To communicate effectively with Upazila Sadar.
4. A register book will be in control room. Who will take responsibility at any time, what the news get during the duty and what news will be sent to right persons will be noted in register book.

5. A map attached with wall of the control room showing the direction of different Unions, roads, canal and embankment will be identified. Comparatively more damaged area will be identified after the disaster period.
6. To facilitate the duty in control room charge light, torch light, gum boots, life jackets, batteries, raincoats essential to keep stock.

4.2 Emergency Planning during hazard

Table-47: Emergency Planning during hazard

SI	Works	Target	When will do	Who will do	Who will do	How will do
1.	Emergency Control Room Management	3	Before disaster declaration/just getting alert message	Control Room Management Committee	UzDMC/Thana/NGO	Opening Upazila based 24 hours control room with successive duties.
2.	Prepare volunteers	9 teams	Just getting the forecast of disaster	Member Secretary, UzDMC	Chairman, UDMC	Through affected area based responsibilities
3.	Broadcasting the alert	9 up	Just getting the forecast of disaster	Control Room/UDMC	UP member	meeting & miking
4.	Prepare boat/car/van	20	Just getting the forecast of disaster	DRRO	Contact Room Management Committee	Contact with the owner of boat and car/vehicle
5.	Moved people & livestock to safe place from risky area	4000	Just getting the forecast of disaster	PIO	UP member & volunteer team	Responsibilities of UDMC and volunteers
6.	Contact with potential relief support organization	10	Just getting the forecast of disaster and during disaster	Chairman, UzDMC	GoB & NGO	Trough communication
7.	Coordination of relief activity	9 ups	During relief distribution	UNO	Members of UzDMC	Through meeting
8.	Dry food, collect & distribute life saving medicines	9 ups	During response	Upazila Social Welfare Officer	Emergency livelihood assistant committee	More affected & vulnerable family
9.	Provide primary treatment & health service	600	During disaster & rehabilitation	Upazila health and family planning officer	Health Protection Committee	Provide health service in sheltre centre through formation of medical team
10.	Dead body management	20	Within & after disaster	Upazila Engineer	Cleaning debris committee	Through volunteer
11.	Drinking water supply	20 places	During response	Assistant Engineer	DPHE/NGO	Installing water plant in sheltre centres
12.	Ensure livestock treatment & food	300	During response	Upazila livestock Officer	Livestock Office & NGO	Supply food to livestock sheltre centre
13.	Install temporary healthy latrines	81	During response	Assistant Engineer	DPHE	Installing temporary latrines in the sheltre
14.	Ensure security for women, Children, elderly and disabled in the sheltre	60	During and after response	Female Vice-Chairman	Security Committee & Volunteer Committee	Through volunteers

Instructions to Implement the Emergency Plan

4.2.1 Prepare the Volunteers

- Formation of ward-based volunteers group by the leadership of UP members
- Spread /dissemination of information and warning messages in villages through volunteers
- Organize training to the member volunteers group on their different duties like signal, rescue, remove, evacuation, management of shelter and disaster risk reduction, etc.

4.2.2 Disseminating/Broadcasting the alert

- Each UP member will ensure the dissemination of warning/alert/signal to each household of his/her own area.
- Arrangement and keep miking at least once in every hour until the radio and television continue the announcement of 5 no. warning. In case of great danger, signal broadcast in the radio and television, miking and bell of school-madrasha have to be rang in continuous way.

4.2.3 People rescue measures

- Rescue/ removal of people from vulnerable area to safe shelter by disseminating messages through radio and television. UP member of each ward will start the rescue work with the help of volunteers while spreading the messages.
- Miking should be started to take shelter in safe places immediately after the hoisting of the signal number 8 and the volunteer should start to motivate people by visiting each household to take shelter. Remove/ rescue should be done if required. The volunteers will also inform to the people which shelter centre they will go.

4.2.4 Rescue and Primary Treatment

- To look after the people of the most vulnerable area responsibility to be given to concerned Upazila Disaster Management Committee (UzDMC) members.
- Permanent funds need to be created for managing the rescue operation with the supervision of Upazila Disaster Management Committee (UzDMC).
- Establish and manage temporary health camp
- Send sick people, elderly, children and pregnant women those who are staying at the shelter to hospitals on an emergency basis.
- All UP members will be responsible to burial of dead bodies and dead livestock in respective ward with the assistance of volunteers.

4.2.5 Shelter Maintenance

- At the beginning of the season of disaster necessary repair and maintenance of shelter have to be done to keep it useful.
- Identification of specific safe places or shelter where they can take shelter during emergency.
- Ensure the overall safety and security of women, children and disabled during disaster (shelter or other sheltered places)
- Ensure the supply of safe drinking water and other necessary services in the shelters.
- To assist general people in moving their necessary resources (like livestock, poultry and emergency foods etc) to safe places.

4.2.6 Ready to boat

- Upazila Disaster Management Committee (UDMC) will account how many engine boats are there in the Upazila and how many or which boats can be used during emergency.
- Boat owners will assist them in this work

- Emergency control room will store contact number of boat owners and sailers.

4.2.7 Damage assesment and reporting

- SOS Form have to be sent within 24 hours after the disaster and D-Form have to be sent to the UP Chairman no later than 7 days of disaster.
- UP Chairman through UP Secretary combining the reports of all Wards have to send to the Chairmen of Upazila Disaster Management Committee within the next 12 hours.

4.2.8 Coordinate of relief activity

- Union Parishad Chairmen will coordinate the activities of different relief and rehabilitation support team.
- Quantity and items of relief or rehabilitation materials/goods brought by relief distributing team come from outside have to be listed in a register. The team has to inform to the Control Room where they will carry out relief operation.
- Union Disaster Management Committee (UDMC) will decide the Union wise amount of relief on the basis of vulnerability and damages and will disseminate the amount / number of that relief supports among the people of each ward.

4.2.9 Collect and psrve dry food and medicine for life saving

- For instant distribution dry food such as flatten rice, puffed rice etc. have to be collected from the local market.
- Rice, pulses, flour, oil and other materials and iron sheets, hooks etc as house/ building construction materials have to be collected from the local market.
- Make a list of necessary medicine with the help of Health assistants and family welfare assistants at Union level and should collect the listed medicine from local market.
- Union Chairmen will responsible for the coordination and arrangement of necessary vehicles like rickshaw, taxi and others for transportation of reliefs goods and relief workers.

4.2.10 Treatment/Vaccination of livestock

- Considering the situation necessary medicine has to be collected from Upazila Livestock Hospital and preserved at UP Complex during disaster.
- To provide necessary training on livestock treatment to the Union Disaster Management Committee members.
- If necessary, include experienced persons with the work of livestock treatment during hazard.

4.2.11 Arrange Mock drill

- To arrange mock drill regarding warnings / forecasts, broadcaste, remove, rescue and primary relief operations.
- To conduct exercise in tornado/flood prone areas.
- Arrange mock drill regarding different issues of disaster at the community in the begining of April and September every year to examine the preparadness.
- In the mock drill emphasis should be give to the rescue of sick, disable, children and pregnent women to shelter.
- The mock drill program has to be arranged at the vulnerable villages to disaster in stead of UP office.

4.2.12 Emergency Control Room Management

- After the occurrence of the disaster emergency control room has to be set up in Upazila Parishad. The presence of at least 3-4 volunteers and memebers of village police have to ensure by turns rooster duty.
- Member Secretary and responsible persons will be in charge of the control room. At least 3 person in each team and at least 3 teams of volunteer group will carry

out duties by roster /turns of the control room. Member Secretary will continuously supervise and monitor the activities.

4.2.13 Shelter /Safe Places

- Places that do not submerge during flood and away from river erosion can be used as shelter.
- The specific shelters, local schools, colleges, public and private institutions, high roads, dams may be used as shelter.

4.3 Describe the list of Upazila's Safe Places

Fort:

Table-48: List of fort in Rayganj upazila

SI	Union	Shelter /Safe Places	Area	Description of Shelter /Safe Places	Capacity
1.	Chandaikona	Nijhuri Paria Vita	4 acres	Its a natural high rises land which used as flood centre in flood of 1988	50 families
2.	Dhamainagar	Khiritala Buruz	4 acres	Its a a natural high rises land which can be used as shelter during disaster	50 families

Information source: FGD, Field visit, Local People

School cum Shelter

Table-49: Union-wise list of School cum Shelter

SL	Union	Shelter/Safe Places	Area	Description of Shelter/Safe Places	Capacity
1.	Sonakhara	Rupakhara Govt. Primary School	66 decimal	This school was re-constructed in 2006-2007. It is two storied building with a tube-well and two latrines.	25 families
2.	Dhubil	Betua Govt. Primary School	78 decimal	This school was re-constructed in 2000-2001. It is two storied building with a tube-well and two latrines.	25 families
3.	Dhubil	Jhaul Govt. Primary School	122 decimal	This school was re-constructed in 2000-2001. It is two storied building with a tube-well and two latrines.	30 families
4.	Dhangora	Korila Govt. Primary School	50 decimal	This school was re-constructed in 1999-2000. It is two storied building with a tube-well and two latrines.	30 families
5.	Noalka	Kathanbaria Govt. Primary School	73 decimal	This school was re-constructed in 2005-2006. It is two storied building with a tube-well and two latrines.	25 families
6.	Noalka	Noalka Kayemgram	33 decimal	This school was re-constructed in 2004-2005. It is two storied building with a tube-well and two latrines.	25 families

SL	Union	Shelter/Safe Places	Area	Description of Shelter/Safe Places	Capacity
7.	Noalka	Erandah Govt. Primary School	55 decimal	This school was re-constructed in 2002-2003. It is two storied building with a tube-well and two latrines.	25 families
8.	Pangasi	Pangasi Govt. Primary School	37 decimal	This school was re-constructed in 2009-2010. It is a two storied building with a tube-well and two latrines.	25 families
9.	Pangasi	Bengnai Govt. Primary School	33 decimal	This school was re-constructed in 2001-2002. It is a two storied building with a tube-well and two latrines.	25 families
10.	Brammagacha	Char Brammagacha Govt. Primary School	37 decimal	This school was re-constructed in 2012-2013. It is a two storied building with a tube-well and two latrines.	25 families
11.	Dhubil	Uttar Amsara Govt. Primary School	33 decimal	This school was re-constructed in 2002-2003. It is a two storied building with a tube-well and two latrines.	25 families
12.	Pangasi	Monohorpur Govt. Primary School	33 decimal	This school was re-constructed in 2010-2011. It is a two storied building with a tube-well and two latrines.	25 families
13.	Pangasi	Matikora Govt. Primary School	53 decimal	This school was re-constructed in 1999-2000. It is a two storied building with a tube-well and two latrines.	30 families
14.	Dhamainagar	Dhamainagar Govt. Primary School	42 decimal	This school was re-constructed in 2003-2004. It is a two storied building with a tube-well and two latrines.	30 families
15.	Brammagacha	Kaliabari Govt. Primary School	34 decimal	This school was re-constructed in 2000-2001. It is a two storied building with a tube-well and two latrines.	30 families
16.	Dhubil	Betua Uttarpara Govt. Primary School	33 decimal	This school was re-constructed in 2000-2001. It is a two storied building with a tube-well and two latrines.	25 families

SL	Union	Shelter/Safe Places	Area	Description of Shelter/Safe Places	Capacity
17.	Dhangora	Rouha Govt. Primary School	40 decimal	This school was re-constructed in 2009-2010. It is a two storied building with a tube-well and two latrines.	30 families
18.	Brammagacha	Biswaspara Govt. Primary School	33 decimal	This school was re-constructed in 2000-2001. It is a a two storied building with a tube-well and two latrines.	25 families
19.	Pangasi	Ramesshargati Govt. Primary School	33 decimal	This school was re-constructed in 2009-2010. It is a two storied building with a tube-well and two latrines.	25 families
20.	Ghurka	Shaymnai Govt. Primary School	33 decimal	This school was re-constructed in 2000-2001. It is a two storied building with a tube-well and two latrines.	25 families
21.	Pangasi	Narua Paschimpara Govt. Primary School	33 decimal	This school was re-constructed in 2000-2001. It is a two storied building with a tube-well and two latrines.	25 families

Information source: FGD, Field visit, Local People

Government & Non-Government Organization

Table-50: Union-wise list of GO/NGO cum shelter

SL	Union	Shelter /Safe Places (UP Bhaban)	Area	Description of Shelter /Safe Places	Capacity
1.	Dhubil	Dhubil Aysha Fozlar High School	1.5 acres	This school was re-constructed in 1994-1995 & 2010-2011. It is a one storied building with two latrines and a tubewell	50 families
2.	Dhubil	Jhaul Dakhil Madrasha	1 acre	This madrasha was re-constructed in 2006-2007. It is a two storied building with a tube-well and four latrines.	36 families
3.	Dhamainagar	Shaliagari High School	1 acre	This school was re-constructed in 20003-2004. It is a two storied building with a tube-well and two latrines.	30 families
4.	Brammagacha	Vatharia High School	1.57 acres	This school was re-constructed in 1994-1995. It is a one storied building with a tube-well and two latrines.	20 families
5.	Chandaikona	Haji Wahed Morium Deegra College	4.62 acres	This college buldings were re-constructed in 1994-1995 & 2002-2003. It is two storied building with two tube-wells	100 families

SL	Union	Shelter /Safe Places (UP Bhaban)	Area	Description of Shelter /Safe Places	Capacity
				and six latrines.	
6.	Dhangora	Dhangora Pilot High School	1.33 acres	This school buildings were re-constructed in 1994-1995 & 2011-2012. It is two storied building with two tube-wells and six latrines.	50 families
7.	Ghurka	Bhuyangati High School	1.04 acres	This school was re-constructed in 2011-2012. It is a two storied building with two tube-wells and four latrines.	50 families
8.	Ghurka	Salanga Deegra College	6 acres	This college building was re-constructed in 1994-1995. It is a two storied building with two tube-wells and four latrines	100 families
9.	Noalka	Dadpur G R College	2 acres	This college buildings was re-constructed in 1994-1995. It is a one storied building with three tube-wells and four latrines	50 families
10.	Pourashava	Begum Nurun Nahar Tarkabagish Deegra College	3 acres	This college building was re-constructed in 2003-2004. It is a two storied building with three tube-wells and eight latrines	150 families
11.	Noalka	Fuljor Deegra College	3 acres	This college building was re-constructed in 2013-2014. It is a two storied building with two tube-wells and six latrines	70 families
12.	Ghurka	Gram Pangasi College	1.5 acres	This college building was re-constructed in 2003-2004. It is a two storied building with two tube-wells and six latrines	70 families
13.	Pangasi	Nimgachi Deegra College	3.39 acres	This college building was re-constructed in 2000-2001. It is a two storied building with two tube-wells and six latrines	100 families

Information source: FGD, Field visit, Local People

Elevated Road/ Embankment

Table-51: Union-wise list of Elevated road/ Embankment cum Shelter

Sl#	Union	Shelter/Safe Places	Area/length	Decription of Shelter/Safe Places	Capacity
1.	Dhubil	Dhubil Simanto Bazar – Amtola Dam	4 km	This dam was constructed in 2001-2002. It is 12 feet wide	400 families

				and 11 feet height.	
2.	Noalka	Sahebganj Dam	4 km	This dam was constructed in 2004-2005. It is with 16 feet wide and 11 feet height.	500 families
3.	Dhangora/Pangasi	Sholomile-Hat Pangashi Road	12 km	This road was re-constructed in 2009-2010. It is with 24 feet wide and 10 feet height.	2400 families
4.	Brammagacha	Chanpur Bidge-Brammagacha Road	6 km	This road was re-constructed in 2012-2013. It is with 20 feet wide and 12 feet height.	1200 families

Union Parishad Buildings:

Table-52: Union-wise list of Union Parishad building cum Shelter

SL	Union	Shelter/Safe Places	Area	Decription of Shelter/Safe Places	Capacity
1.	Pangasi	Pangasi UP Building	Total 56 decimal within the building on 12 decimal	The construction of UP building was completed in 2005-2006 with all the modern facilities.	35 families
2.	Ghurka	Ghurka UP Building	Total 55 decimal within the building on 12 decimal	The construction of UP building was completed in 2006-2007 with all the modern facilities.	35 families
3.	Dhubil	Dhubil UP Building	Total 62 decimal within the building on 12 decimal	The construction of UP building was completed in 2005-2006 with all the modern facilities.	35 families
4.	Dhamanagar	Dhamanagar UP Building	Total 58 decimal within the building on 12 decimal	The construction of UP building was completed in 2005-2006 with all the modern facilities.	35 families
5.	Brammagacha	Brammagacha UP Building	Total 55 decimal within the building on 12 decimal	The construction of UP building was completed in 2003-2004 with all the modern facilities.	35 families
6.	Noalka	Noalka UP Building	Total 66 decimal within the building on 12 decimal	The construction of UP building was completed in 2007-2008 with all the modern facilities.	35 families
7.	Sonakhara	Sonakhara UP Building	Total 54 decimal within the building on 12 decimal	The construction of UP building was completed in 2006-2007 with all the modern facilities.	35 families

Information source: FGD, Field visit, Local People

4.4 Formation of Shelter Management Committee

Shelter management is the vital part in line of disaster management. Lack of proper maintenance shelter centers have to become unsuitable to use. Therefore, shelter management has been incorporated in the disaster management planning.

Why shelter management?

- Saving lives and property during disaster
- Saving lives of cattle/animals/livestock during disaster
- To ensure the use and maintenance of shelter

Shelter Management Committee

- The member of Shelter Management Committee would be 7-9 persons
- This committee will form in combination of Chairmen/Members, civil, social worker, NGO staff, land owner and volunteer
- This committee can acts their responsibilities as Management Committee with the approval of the local people.
- At least half of the members of the committee should be women.
- Orientation about the role and responsibilities of the committee (shelter management)
- Committee will play the overall management and maintenance by the assistance of the local people
- The committee will be meeting periodically, the decision will be recorded in a book, responsibility will be distributed for implementation of the decision and time limit will be bound to accomplish the work on right time.
- The list of the shelter management committee will be attached with the disaster management plan

Which places will be used as shelter ?

- The shelters
- Local schools, colleges
- public and private institutions
- High road, dam/embankment

What should be ensure in the shelter ?

- Necessary medicine / water purification tablets / bleaching powder
- Pure drinking water and cooking arrangements
- Proper sanitation facilities (separately for both men and women)
- Separate bathing facilities for both men and women
- Be clean and remove garbage
- Ensure security
- Lighting system
- Will be healthy shelter
- Register the sheltered people, make the list of their goods and rostering it and back it when they return.
- Hand over the responsibilities of shelter management to the specific staff and volunteers
- Provide the food and medicine for sheltered people
- Special attention to be given to the pregnant women, elderly, and disabled

Use of the shelters

- Shelter mainly used for the shelter of people during disaster
- Shelter can be used in the provision of social development activities except the time of disaster
- Can be used as primary medical treatment centre
- Can be used as adult education centre and school
- Can be used as wireless stations

shelter Management

- Each shelter have to maintain properly especially should be clean
- To protect the door and window of shelter local initiative will be taken
- Tree plantation have to do in the land of shelter
- Centre will be locked except the use as shelter
- The list of Shelter Management Committee will be attached with the Disaster Management Plan

Union wise responsible persons of Shelter Management Committee with their contact numbers are given bellow:

Table-53: Union-wise list of responsible persons of Shelter management Committee

SL	Union	Shelter/Safe Places	Responsible person	Mobile phone no.	Remarks
1.	Pangasi	Pangasi UP Building	Md. Abdus Salam, UP Chairman	01712-686353	
2.	Ghurka	Ghurka UP Building	Md. Harun-or-Rashid, UP Chairman	01713-862607	
3.	Dhubil	Dhubil UP Building	Md. Nazmul Hossain (Shahjada),UP Chairman	01922-090421	
4.	Dhamanagar	Dhamanagar UP Building	Md. Rezaul Haque Mondol, UP Chairman	01717-442264	
5.	Brammagacha	Brammagacha UP Building	Md. Nasir Uddin, UP Chairman	01718-558879	
6.	Noalka	Noalka UP Building	Md .Abu Bakkeer Siddique, UP Chairman	01711-340543	
7.	Sonakhara	Sonakhara UP Building	Md. Amzad Hossain, UP Chairman	01712-147765	

List of Upazila Disaster Management Committee and Union Disaster Management Committee are given in **Aneex**-14 & 15

4.5 List of resources of Upazila (which may used during the disaster)

Tble-54: List of resources of Upazila

SI	Infrastructure/resource name	Number	Responsible Person	Description
1.	Godown	07	Illius Sarker	
2.	Upazila Auditorium	01	UNO	
3.	Government Food Godown	01	Upazila Office	Keep Government Paddy, rice 7 wheat
4.	BADC	01	Upazila Agriculture Office	Keep Government Seeds

Information Source: Upazila Project Implementing Officer

List of Shlter and responsible person, Health Management Committee and Local Resources like engine boat and businessmen are given in **Annex**-16, 17& 18

4.6 Funding/Finance

The income of Union Parishad comes from local income tax through auction/lease and from lease of canal, market/hat/Bazar, some business trade license/bill etc. But presently the source of big hat/market has been reduced. But government pays 1% of land registration charge to pay salary of village pollice. Now a days 4/5 lacs taka directly to Union parishad without any conditions.

Income of Union Parishad/Council

(a) Own Sources (Tax, Rate & Fees)

Table-55: Income of Union Parishad from their own sources

Sources/Types	Annual Income									
	Dhamainagar	Dhubil	Sonakhara	Ghurka	Chandai kona	Dhangora	Pangasi	Noalka	Brammagacha	Total
HHs Annual Tax	245,927	264,000	117,315	191,560	655,399	473,112	52,519	172,532	15,000	2,187,364
License issue & its permit fee by Union Parishad	11,000	-	-	-	-	-	-	-	-	11,000
Tax on business, profession & livelihoods (trade license)	17,625	22,500	42,750	36,530	38,450	29,500	46,530	38,110	17,700	286,685
Auction/lease (Hat, Bazar, pond, etc)	119,891	107,500	175,312	380,195	284,946	4,990	259,953	124,061	115,778	1,572,662
Tax on asset	9,600	-	-	-	-	-	-	9,600	-	192,000
General Fund of UP	-	-	-	-	-	-	-	-	-	-
Tax on vehicles except Motor Vehicles	-	-	-	-	-	-	-	-	-	-

(b) Grants to the Government
Development Sector

Table-56: Grants from Government to Union Parishad

Type of sector	Annual Income									
	Dhamainagar	Dhubil	Sonakhara	Ghurka	Chandai kona	Dhangora	Pangasi	Noalka	Brammagacha	Total
Agriculture, road construction & maintenance, health & family planning	452,461	-	391,580	494,124	570,204	39,236	143,000	674,700	-	2,765,305
Housing construction & repairs,	-	-	-	-	-	-	-	-	-	-

development fund										
Honorium of Chairman & Member	330,000	155,700	155,700	155,700	330,000	155,700	155,700	155,700	330,000	1,924,200
Development Assistance Fund (LGSP)	1,065,135	1,301,000	1,030,750	1,587,252	1,725,834	1,298,361	1,651,530	1,679,291	1,669,868	13,009,021
Salary of Secretary & other employees	515,642	369,288	492,410	342,280	419,040	313,850	313,580	269,355	302,800	3,338,551
Land Exchange Tax-1%	1,000,000	1,000,000	600,000	1,000,000	1,000,000	1,000,000	1,000,000	1,000,000	1,000,000	8,600,000

(c) Local government

Table-57: Income of Union Parishad from Local Government.

Local Government	Annual Income									Total
	Dhamainagar	Dhubil	Sonakhara	Ghurka	Chandaikona	Dhanhora	Pangasi	Noalka	Brammagacha	
Upazila Parishad	-	-	-	-	-	170,250	170,250	-	-	340,500
District Parishad	-	-	-	-	-	-	-	-	-	-

(d) Non-government Development Organization

Table-58: Budget of NGO/Development Organization for Union Parishad

Non-Government Development Organization	Annual Donation									Total
	Dhamainagar	Dhubil	Sonakhara	Ghurka	Chandaikona	Dhanhora	Pangasi	Noalka	Brammagacha	
CDMP	-	-	-	-	-	-	-	-	-	-
NGO (LCBC Project)	-	-	-	-	-	-	-	-	-	-

Income of Raigonj Pourashava

(a) Own Sources (Union Tax, Rate & Fees)

- Tax on HHs annual value: 1,404,702/-
- Tax on business, profession and livelihood (trade license): 99,100/-
- License issue and permit fees by Parishad: 15,020/-
- Lease money received
 - Lease money received from Hat/Baazars: 734,300/-
- Tax on other vehicles except motor vehicles: 365,000/-
- Income from asset: No

(b) Grants to the Government

- Development Sector
 - Agriculture: No
 - Health & Sanitation: No
 - Road construction & repair: 5,400,000/-
 - Housing construction & repair: No
 - Development Assistant Fund (LGSP): No
- Establishment
 - Honorarium for Mayor and Councilors: 432,000/-
 - Salary of secretary and other employees: 1,370,000/-
- Miscellaneous

- Land exchange Tax-1%: 1,271,000/-

Various donor agencies, non-government organizations are funding directly to the Union parishad for the purpose of strengthening the local government. The more assistance is depending on the capacity, transparency and overall governance of the Union parishad. Considering the major disaster, Union parishad will finance on the prime obstacle as per priority for comprehensive development of the Union. With each development project, considering the disaster risk reduction for making project, budget and implementation.

4.7 Updating the Action Plan

1. Planning Follow-up Committee
2. Planning Implementation and Maintenance Committee

Planning Follow-up Committee

Table-59: Budget Planning Follow-up Committee

SI	Name	Professional Designation	Designation	Mobile
1.	Md. Aynul Haque	Upazila Chairman	Chairman	-
2.	Md. Firoj Shah	UNO	Secretary	01715-651971
3.	Md. Jahangir Alam	NGO representative	Member	01773-731211
4.	Md. Jahidul Islam	Upazila Vice chairman	Member	-
5.	Md. Golam Rabbani	PIO	Member	01715-649228

Work of the Committee

- Review the draft and the final plan
- Take assistance from Deputy Assistant Agriculture Officer for subject based planning activities like agriculture, poultry and fisheries etc.
- Disaster Plan should be realistic i.e. emphasis on specific work and funding

Planning Implementation and Maintenance Committee

Table-60: Budget Planning Implementation and Follow-up Committee

SI	Name	Professional Designation	Designation	Mobile
1.	Md. Mofazzaol Karim	Upazila Agriculture Officer	Chairman	01711-877283
2.	Md. Saiful Islam	Upazila Livestock Officer	Secretary	-
3.	Mst. Sheuly Yasmin	Upazila Vice Chairman	Female Member	-
4.	Md. Rabiul Karim	Upazila Social Welfare Officer	GB Representative	01716-348922
5.	Md. Jahangir Alam	NGO representative (NDP)	Member	01773-731211
6.	Md. Maruf Hossain	Upazila Co-operativr Officer	Member	-
7.	Mst Khadija Nasreen	Women Affairs Officer	Member	01712-220270

Responsibilities of the Committee

- New planning has to be prepared by updating the present planning on April/May of every year through necessary correction and addition. Member Secretary of the committee will take personal initiative in this case.
- Review the defects of the management immediately after the disaster have to bring necessary corrections into the planning
- At least a trial on disaster management have to be conducted during National Disaster Day of April/May every year as per the instruction of the Management Bureau
- Disaster Management Plan (DMP) has to be authorized/ approved by the District Disaster Management Committee (DDMC).
- Have to supervise the implementation of the plan
- Have to stay in touch with various concerned organizations

Chapter Five

Rescue and Rehabilitation Plan

5.1 Damages Assessment

Table-61: Damage Assessment Committee

Sectors	Hazard	Description
Agriculture	Flood	17,200 acres of agricultural crops of 100 villages under Raigonj might be submerged if flood comes again like 2004 & 2007.
	River Erosion	17,000 HHs of 46 villages of Chandaikona, Raigonj Sadar, Sonakhara, Ghurka and Dhangora Union will be affected seriously with 1,400 acres of homestead and cultivable land if river erosion continues as like as every year.
	Drought	13,200 acres of crop like paddy, jute, wheat, of 9 Unions can be burnt due to lack of water. Food crisis will be risen in at least 50,000 HHs.
	North-wester	11,000 acres of crop like paddy, jute, wheat, of 9 Unions can be damaged if northwester will hit again like 2013. Similarly, food crisis and agricultural seed can be shortage.
Fisheries	Flood	Once again like flood in 2007, 2070 ponds and canals can be washed away with small and medium carp of 9 Unions of Raigonj Upazila. Fish crisis can be seen and afterwards fish fries and mother fishes for cultivation will be shortage. Fishermen and fish cultivator might be faced huge losses financially.
	Drought	1766 ponds might be dry due to drought in 9 Unions of this Upazila. Fish cultivation will decrease and moreover, fish crisis can be seen.
	Heavy Rainfall	Once again like heavy rainfall in 2004 and 2006, 366 ponds of 9 Unions can be damaged.
Livestock	Flood	Once again like the flood of 2007, the likelihood of livestock of all Unions can be at risk and finally the livestock rearing will be disrupted
	Drought	Once again like the drought of 2008, pastures feed can be shortage in all Unions by burning the green grasses. Livestock may disrupt hugely.
	Northwester	Once again like the tornado of 2013, livestock with other birds and animals might be died and injured and as a result people will lose their interest to rearing the pastures.
	Heavy Rainfall	Once again like the heavy rainfall of 2006, low land areas of all Unions will go down of water. It might the reason of different diseases and even death.
Vegetation	Flood	Once again like the flood of 2007, the crisis can be seen in wood, fruit and oxygen at all Unions of Raigonj.
Health	Flood	Once again like flood of 2007, elderly, disable, pregnant, and children of 10000 HHs of Raigonj Upazila can be attacked by water borne disease. Even it might be cause of death.

Sectors	Hazard	Description
	Drought	Due to drought disable, pregnant and children can be attacked by various diseases of all Unions of this Upazila.
	Cold wave and Fog	If cold wave and dense fog rise like every year, human, birds and animals diseases will be increased. Especially, in heavy winter children, elderly and disabled people might be affected more. Crop damage may be increased due to dense fog.
Livestock	Flood	If flood like 2007 occurs, the likelihood of livestock of all Unions can be at risk and finally the livestock rearing will be disrupted.
	Drought	If drought like 2008 occurs, pastures/ feed can be shortage in all Unions by burning the green grasses. As a result livestock cultivation may disrupt seriously.
	North-wester	Once again, like the tornado of 2013 occurs then livestock with other birds and animals might be died and injured and as a result people will loss their interest to rearing the livestock.
	Heavy Rainfall	If heavy rainfall as 2006 occurs then low land areas of all Unions will go down under water. It might the reason of different diseases and even death.
	Drought	If drought may see, trees can be die in all Unions of Raigonj Upazila extensively. It increases the likelihood of environmental damage and financial crisis of the local people.
	North-wester	Once again like the tornado of 2013, the tree can be broken down and results the environment of local area and financial condition of stakeholders might be damaged.
Infrastructure	Flood	Roads, educational institutions, business enterprises, haat and Bazar can be partly or fully submerged by flood if it hits like of 2007. People might be unprivileged from health services.
	River Erosion	If river erosion occur again, roads, educational institutions, business enterprises and Baat-Bazars can be extinct in the river womb. Overall 20000 HHs might be affected in such erosion.
	North-wester	If Tornado hit again like 2013, educational institutions, households, and business enterprises might be destroyed partially or completely.
Livelihoods	Flood	Once again like the flood of 2007, different professional categories can be lost their jobs; their family can be faced financial losses that ultimately creates barrier in path of development.
	River Erosion	Once again like the river erosion of 2007, many professional categories like fishermen, fish cultivator, businessmen, service holders might be faced financial crisis.
	Drought	Once again like the drought of 2008, at least one lac peoples of 6 Unions might be affected in livelihood and it results food crisis will be raised.
	Heavy Rainfall	Once again like the extreme rainfall of 2006, local land, agricultural crops/lands, loom industry of all Unions might be water logged and results day labor, business and loom worker can be lost their livelihoods.
Health	Flood	If flood like 2007 occurs then elderly, disable, pregnant, and children of 35,000 HHs of Raigonj Upazila can be attacked by water borne disease, which will affect on their health seriously and that may cause to death.

Sectors	Hazard	Description
	Drought	Due to drought disable, pregnant and children as well as other people can be attacked by various diseases of all Unions of this Upazila.
	Cold wave and Fog	If cold wave and dense fog rise like every year then human, birds and animals diseases will be increased. Especially, in heavy winter children, elderly and disabled people might be affected more. Crop damage may be increased due to dense fog.

5.2 Fast/Early Recovery

5.2.1 Administrative Re-establishment

Table-62: Administrative Re-establishment Committee

SL	Name	Designation	Mobile
1.	Md Firoj Shah	Convener	01715-651971
2.	All Union Parishad Chairman	Member	
3.	Md. Golam Robbani	Member	01715-649228

5.2.2 Clean Debris

Table-63: Clean Derbis Committee

SL	Name	Designation	Mobile
1.	Raigonj Pourashava	Convener	-
2.	Concern Union Parishad	Member	-
3.	Upazila level NGO's	Member	-

5.2.3 Restart Public Service

Table-64: Restart Public Service Committee

SL	Name	Designation	Mobile
1.	Md. Mofazzol Karim, Upazila Agriculture Officer	Convener	01711-877283
2.	Md. Rabiul Karim, Upazila Social Welfare Officer	Member	01716-348922
3.	Md. Abdul Aziz, Upazila Family Planning Officer	Member	-

5.2.4 Emergency Livelihood Assistance

Table-64: Emergency Livelihood Assistance Committee

SL	Name	Designation	Mobile
1.	Md. Abdur razzak, Upazila Health & Family Planning Officer	Convener	01716-810183
2.	Md. Enamul Ahmed, Assistant Commissioner (Land)	Member	01711-202847
3.	Md. Golam Robbani, Upazila Project Implementing Officer	Member	01715-649228

Some of important function are broadcast by Bangladesh radio are given in Annex-19

Union-wise Village & Mouza name and Ward Number

Sl #	Union	Village & Mouza name and Ward Number		
		Village	Mouza	Ward Number
1.	Dhamainagor	Adittobaria	Adittobaria	06
2.		Andra	Andra	06
3.		Ozuni	Ozuni	02
4.		Bikia	Bikia	04
5.		Shikarpur	Shikarpur	04
6.		Boriul	Boriul	09
7.		Biniodbari	Biniodbari	05
8.		Chander Paikari	Chander paikari	05
9.		Dhamainagar	Dhamainagar	08
10.		Golapara	Golapara	02
11.		Golta	Golta	05
12.		Jamtoil	Jamtoil	02
13.		Binnaoil	Binnaoil	01
14.		Khodadpur	Khodadpur	09
15.		Holidpur	Holidpur	09
16.		Komorpur	Komorpur	08
17.		Krishpur	Krishpur	03
18.		Khidro shuhara	Khidro shuhara	03
19.		Khirtola	Khirtola	07
20.		BAtikamari	BAtikamari	07
21.		Mirzapur	Mirzapur	07
22.		Doulotpur	Doulotpur	07
23.		Chakabil	Chakabil	07
24.		Chander duar	Chander duar	07
25.		Vadlipara	Vadlipara	07
26.		Protapgusso gram	Protapgusso gram	07
27.		Kochura	Kochura	06
28.		Lokkhi kolatur	Lokkhi kolatur	09
29.		MAzhdia	MAzhdia	06
30.		Mossabaria	Mossabaria	07
31.		Lobonkota	Lobonkota	05
32.		upa	upa	09
33.		Shadra	Shadra	03
34.		Shoril	Shoril	03
35.		Kholbaria	Kholbaria	03
36.		Shibpur	Shibpur	01
37.		kunta	kunta	01
38.		debipur	debipur	01
39.		Mohashoka chapor	Mohashoka chapor	01
40.		North Foridpur	North Foridpur	05
41.	Sonakhara	Akra	Akra	04
42.		Bonihar	Bonihar	08
43.		Bashil	Bashil	09
44.		Vuiat	Vuiat	05
45.		Dhonzal	Dhonzal	06
46.		Dostopara	Dostopara	07
47.		Gopalpur	Gopalpur	02
48.		Gathita	Gathita	08
49.		Hazipur	Hazipur	03

SI #	Union	Village & Mouza name and Ward Number		
		Village	Mouza	Ward Number
50.		Kalima	Kalima	01
51.		Khichala	Khichala	09
52.		Modhupur	Modhupur	08
53.		Mouhar	Mouhar	07
54.		Nimgasi	Nimgasi	05
55.		West-Atghoriya	West-Atghoriya	01
56.		Pulla	Pulla	07
57.		Rupabara	Rupabara	03
58.		Shitolpaik	Shitolpaik	07
59.		Sonakhara	Sonakhara	03
60.		Sreerampur	Sreerampur	02
61.		Uthra nhazipur	Uthra nhazipur	08
62.	Dhubli	Amshara	Amshara	02
63.		Betua	Betua	04
64.		Chak daud	Chak daud	01
65.		Chak ghughat	Chak ghughat	08
66.		Chudhuri ghughat	Chudhuri ghughat	06
67.		Chunia khara	Chunia khara	03
68.		DhubiNalkatar mohol	DhubiNalkatar mohol	08
69.		Dhubil mehoman shahi	Dhubil mehoman shahi	07
70.		Gopinath pur	Gopinath pur	01
71.		Isa-daho	Isa-daho	03
72.		Jhual	Jhual	05
73.		Khariza ghughat	Khariza ghughat	05
74.		Maloti nagor	Maloti nagor	09
75.		ypara	ypara	03
76.		Shatkushi	Shatkushi	01
77.		Shemerghon	Shemerghon	01
78.		Uttar para Bhar-Mohony	Uttar para Bhar-Mohony	06
79.	Ghurka	Shemni	Shemni	01
80.		Durgapur	Durgapur	01
81.		Dewvoug	Dewvoug	01
82.		Hat-Echla	Hat-Echla	01
83.		Roghunathpur	Roghunathpur	02
84.		Mordia	Mordia	02
85.		Harni	Harni	02
86.		Ichaldigor	Ichaldigor	03
87.		Ichlachanda	Ichaldigor	03
88.		Shoridho	Ichaldigor	03
89.		Vuiya-gati	Vuiya-gati	03
90.		Kalikapur	Vuiya-gati	03
91.		Sthan shingapur	Vuiya-gati	04
92.		Langol mara	Langol mara	04
93.		Langolmara purbo para	Langol mara	04
94.		Chak gobindopur	Chak gobindopur	04
95.		Ghurka	Ghurka	05
96.		Ghurka chor	Ghurka	05
97.		Ghurka nuton para	Ghurka	05
98.		Ghurka puran para	Ghurka	05
99.		Parkol Ghurka	Ghurka	05
100.		Royhati	Royhati	06
101.		Dier para	Royhati	06
102.		Kashempur	Royhati	06
103.		Jogonnath pur	Jogonnath pur	07
104.		Jonzali para	Jogonnath pur	07

SI #	Union	Village & Mouza name and Ward Number			
		Village	Mouza	Ward Number	
105.		Budher chor	Jogonnath pur	07	
106.		Bashudebkol a	Bashudebkol a	08	
107.		Bashudebkul Uttar para	Bashudebkol a	08	
108.		Sreeram para	Sreeram para	08	
109.		Moddho para Bhar-Mohony	Moddho para Bhar-Mohony	09	
110.		Kuturer chor	Moddho para Bhar-Mohony	09	
111.		Dhoshani para	Moddho para Bhar-Mohony	09	
112.	Chandaikona	Chandaikona	Chandaikona	01	
113.		Shengati	Shengati	02	
114.		Chak gatra	Chak gatra	02	
115.		Sharutima	Sharutima	02	
116.		Nizhuri	Nizhuri	02	
117.		Sonaram	Sonaram	03	
118.		Debraz	Debraz	03	
119.		Perkodla	Perkodla	03	
120.		Bildhami	Bildhami	03	
121.		Bollavenkur	Bollavenkur	03	
122.		Shgimla	Shgimla	04	
123.		Khod doulotpur	Khod doulotpur	05	
124.		Tobari para	Tobari para	05	
125.		Dattimadigor	Dattimadigor	05	
126.		Datia benimadhob	Dattimadigor	05	
127.		Deragati	Deragati	05	
128.		Beramazua	Beramazua	05	
129.		Kodladigor	Kodladigor	06	
130.		Rudropur	Rudropur	07	
131.		Baikhola	Baikhola	07	
132.		Dumrai	Dumrai	07	
133.		Kabari para	Kabari para	07	
134.		Paikora	Paikora	08	
135.		Khoksha hat	Khoksha hat	08	
136.		Shoridho	Shoridho	08	
137.		Mozaffor pur	Mozaffor pur	08	
138.		Shori hazipur	Shori hazipur	09	
139.		Shemghop	Shemghop	09	
140.		Lokkhibrisnu proshad	Lokkhibrisnu proshad	09	
141.		Poschim lokkhi kola	Poschim lokkhi kola	09	
142.		Dhangora	Oviram	Jhapra	01
143.			Kazipur	Jhapra	01
144.			Chak viram	Jhapra	01
145.			Uda	Jhapra	01
146.	Ramzibon		Jhapra	01	
147.	Ram nath		Jhapra	01	
148.	Horichoron		Jhapra	01	
149.	Kalichoron		Jhapra	02	
150.	Chondrogati		Jhapra	02	
151.	Bulapukor		Jhapra	02	
152.	Mollikchan		Jhapra	02	
153.	Razibpur		Jhapra	02	
154.	Korilabari		Korilabari	02	
155.	Abudia		Abudia	03	
156.	Shelishabol		Shelishabol	03	
157.	Nolsia kcharipara		Nolsia kcharipara	04	
158.	Nolsia dairpara		Nolsia kcharipara	04	

SI #	Union	Village & Mouza name and Ward Number		
		Village	Mouza	Ward Number
159.		Nolsia rayer para	Nolsia kcharipara	04
160.		Berer para	Nolsia kcharipara	04
161.		Nolsia nicjpara	Nolsia nizpara	04
162.		Betua Dokkhin para	Betua Dokkhin para	04
163.		Rayganj	Rayganj	05
164.		Lahor	Rayganj	05
165.		Khudroshadra	Rayganj	05
166.		Bilchondi	Bilchondi	05
167.		Chak chainda kona	Chak chainda kona	06
168.		Chortoulazan	Chortoulazan	06
169.		Chuacanali	Chortoulazan	06
170.		Nishchintopur	Chortoulazan	06
171.		Pubtola zan	Chortoulazan	06
172.		Gram shoni	Gram shoni	07
173.		Rouha	Rouha	07
174.		Bashuria	Bashuria	08
175.		Atghoriya	Atghoriya	08
176.		Kalabari Atghoriya	Kalabari Atghoriya	08
177.		Ganjaram pur	Kalabari Atghoriya	08
178.		Joyan pur	Kalabari Atghoriya	09
179.		Vikonpur	Vikonpur	09
180.		Dorbosto	Dorbosto	09
181.	Nalka	Alam chadpur	Alam chadpur	01
182.		Sharabari	Alam chadpur	01
183.		Angaru	Angaru	04
184.		Brishpur	Brishpur	04
185.		Chakdader para	Chakdader para	07
186.		Cha Kmohor	Cha Kmohor	01
187.		Chor Foridpur	Chor Foridpur	01
188.		Dadpur	Dadpur	01
189.		Mohutpara	Dadpur	01
190.		Kayesto para	Dadpur	01
191.		Dashpara	Dadpur	01
192.		Poddar para	Dadpur	01
193.		Dottokosha	Dottokosha	02
194.		Kalipur	Dottokosha	02
195.		Gopinath pur	Gopinath pur	01
196.		Eran-daho	Eran-daho	06
197.		Hatkanda	Eran-daho	09
198.		Nalka Shenganti mazhipara	Eran-daho	08
199.		Zhakri	Zhakri	09
200.		Horgati	Zhakri	08
201.		Alokdia	Zhakri	05
202.		Khatal baria	Khatal baria	05
203.		Boaliar chor	Khatal baria	02
204.		Kumezpur	Kumezpur	01
205.		Shahebjong	Kumezpur	02
206.		Muradpur	Kumezpur	01
207.		Par-Mothurapur	Par-Mothurapur	07
208.		Nolsia	Nolsia	03
209.		Nolsia shaha para	Nolsia	03
210.		Nalka Shenganti	Nalka Shenganti	08
211.		Kayem gram	Nolsia	07
212.		Par- Foridpur	Par- Foridpur	04
213.		Rampur	Rampur	03
214.		Raton kandi	Raton kandi	09

SI #	Union	Village & Mouza name and Ward Number			
		Village	Mouza	Ward Number	
215.		Shuzza pur	Shuzza pur	03	
216.		West- mathurapur	Shuzza pur	02	
217.		Tin Nandina	Tin Nandina	03	
218.		Tin Nandina khamar para	Tin Nandina	03	
219.		Tin Nandina kholapara	Tin Nandina	03	
220.		Tin Nandina adorsho para	Tin Nandina	03	
221.	Pangashi	Mohorpur	Bengnay	04	
222.		Mazhpara	Bengnay	04	
223.		Uttar para	Bengnay	04	
224.		Pur para	Bengnay	04	
225.		Paschim para	Bengnay	04	
226.		Boikontho pur	Bengnay	08	
227.		Ganjaram pur	Bengnay	08	
228.		Bramon baria	Bramon baria	02	
229.		Nizam- gati	Bramon baria	02	
230.		Dangor para	Bramon baria	02	
231.		Chaknur	Chaknur	08	
232.		Deul mara	Deul mara	01	
233.		Gram Pangashi	Gram Pangashi	04	
234.		Hat kanda	Gram Pangashi	06	
235.		Hat Pangashi	Hat Pangashi	01	
236.		Chura gati	Hat Pangashi	01	
237.		Kalinza	Kalinza	03	
238.		Adorsho para	Kalinza	03	
239.		Krisdia	Krisdia	06	
240.		Matikora	Matikora	05	
241.		Mitrotogori	Mitrotogori	09	
242.		Mirer deulamor	Mirer deulamor	07	
243.		Purbo para	Purbo para	07	
244.		Paschim para	Purbo para	07	
245.		Chak-ana Dumur	Purbo para	03	
246.		Naran-Shaluya	Naran-Shaluya	03	
247.		Koyabil	Naran-Shaluya	03	
248.		NaNowdadumur	Naran-Shaluya	03	
249.		Narua	Narua	05	
250.		Rameshor gati	Rameshor gati	05	
251.		Sree dash gati	Sree dash gati	01	
252.		Memokaru gati	Sree dash gati	01	
253.		Brommogasa	Bramonvag	Bramonvag	07
254.			Khamargati	Bramonvag	04
255.	Bariavag		Bariavag	07	
256.	Bilchondi		Bariavag	07	
257.	Kaliabil		Bariavag	07	
258.	Gopalpur		Bariavag	08	
259.	Bashuria		Bashuria	02	
260.	Vatharia		Vatharia	06	
261.	Bishash para		Bishash para	09	
262.	Bromogasa		Bromogasa	02	
263.	Chor bromogasa		Bromogasa	01	
264.	BUdargati		BUdargati	01	
265.	Cha Kmohonbari		Cha Kmohonbari	02	
266.	Chadpur		Chadpur	04	
267.	Doibbogati		Doibbogati	04	
268.	Dhomdashgati		Dhomdashgati	04	
269.	Godgati		Godgati	08	
270.	Hamen damen		Hamen damen	06	
271.	Hashil hossein		Hashil hossein	09	

SI #	Union	Village & Mouza name and Ward Number		
		Village	Mouza	Ward Number
272.		Hashil roghunathpur	Hashil roghunathpur	09
273.		llanga	llanga	05
274.		Jankigati	Jankigati	07
275.		Koyra	Koyra	03
276.		Kaliabari	Kaliabari	08
277.		Khamar gati	Khamar gati	04
278.		Kumar para	Kumar para	09
279.		Kuthar gati	Kuthar gati	06
280.		Hatem hashil	Kuthar gati	06
281.		Randila bahadur	Randila bahadur	02
282.		Chak gopal	Randila bahadur	02
283.		Randila prashad	Randila prashad	02
284.		Tobaria	Tobaria	05
285.		Chak vaturia	Tobaria	05
286.		Jubangati	Tobaria	05
287.	Rayganj Municipality	Dhangora pur	Dhangora pur	01
288.		Dhangora West-	Dhangora West-	01
289.		Dhangora North	Dhangora North	01
290.		Shimla	Shimla	01
291.		Dhangora purbo	Dhangora purbo	02
292.		Dhangora West-	Dhangora West-	02
293.		Dhangora North	Dhangora North	02
294.		Rayganj moddho	Rayganj moddho	02
295.		Rontiapur para	Rontiapur para	02
296.		Dasher para	Dasher para	04
297.		Dadhagora North pur	Dadhagora North pur	04
298.		Pur Lokkhikhola Uttar para	Pur Lokkhikhola Uttar para	04
299.		Ronthia Uttar para	Ronthia Uttar para	04
300.		Betua Uttar para	Betua Uttar para	05
301.		Khudro bashuria	Khudro bashuria	05
302.		Purbo Lokkhikhola	Purbo Lokkhikhola	05
303.		Purbo jakshomiz	Purbo jakshomiz	05
304.		Jumber para	Jumber para	06
305.		Moddho para	Moddho para	06
306.		Khudrobasuria dhokin	Khudrobasuria dhokin	06
307.		Purbo lokkhikul	Purbo lokkhikul	06
308.		Uttar para	Uttar para	06
309.		Purgati	Purgati	07
310.		Makimpur	Makimpur	07
311.		Chak mathur	Chak mathur	08
312.		Moheshpur	Moheshpur	08
313.		Razibpur	Razibpur	09
314.		Moheshpur West-	Moheshpur West-	09
315.		Ramnath	Ramnath	09

Information Source: Union Parishad

Union-wise Bridge and their location and present condition

Union	SI	Location of bridge	Upon which river/ canal	Present status
Dhamainagar	1.	On the Kuchra khabi, Ward No. 6	On the canal	Some parts are broken.
Sonakhara	2.	Sona bara Paschim para, Ward No. 3	Side of kobad's house	The condition of Bridge is good.
	3.	Sonabari, Ward No. 3	Side of Graveyard	This bridge is in normal condition.
	4.	Shen para purbo para in Ward No. 3	Side of Darok Sarkar's house	This bridge is in normal condition.
	5.	Rupakhara, Ward No. 3	Janu Member's house	This bridge is in normal condition.
	6.	Rupakhara, Ward No. 3	Side of chanu's house	This bridge is in normal condition.
	7.	Dholzan, Ward No. 3	on the Karotoya river	Some parts are broken, need to repair.
	Dhubli	8.	Side of Bhar-Mohony Motiar's house, Ward No. 6	On the Ghoria river
9.		Betua, Ward No. 4	North side of Jobbor's house	This bridge is in normal condition.
10.		Dhubir katar mohol, Ward No. 8	Front of Rahaman's house	This bridge is in normal condition.
Ghurka	11.	Ghurka, Ward No. 5	Kolar bridge	The condition of Bridge is good.
	12.	Ghurka, Ward No. 5	Near the UPO building	The condition of Bridge is good.
	13.	Romhati, Ward No. 6	highway road Twin bridge	The condition of Bridge is good.
	14.	Romhati, Ward No. 6	Twin bridge of highway road	The bridge damaged and risky
	15.	Vuiya-gati, Ward No. 3	South side of Vuiya-gati bazaar	This bridge is in normal condition.
	16.	Vuiya-gati, Ward No. 3	Vuiya-gati chunar pram	This bridge is in normal condition.
	17.	Ichladigor, Ward No. 3	Near the primary school	This bridge is in normal condition.
	18.	Dewvoug, Ward No. 1	Side of Dewvhog bazar	This bridge is in normal

Union	SI	Location of bridge	Upon which river/ canal	Present status
				condition.
	19.	Ichladigor, Ward No. 3	On the Karotoa river	The condition of Bridge is good.
Chandaikona	20.	Mozaffor, Ward No. 8	South side of Mojjafor Chak Shagor Mosque	The condition of Bridge is good.
	21.	Shori hazipur, Ward No. 9	Side of shori Hazipur primary school	The condition of Bridge is good.
	22.	Shemkhop, Ward No. 9	East side of Shemghop Mofiz's house	The condition of Bridge is good.
	23.	Shoria hazipur, Ward No. 9	Side of highway road	This bridge is in normal condition.
	24.	Lokkhikhola, Ward No. 9	On the Karotoa river	This bridge is in normal condition.
	25.	West- Lokkhikhola, Ward No. 9	West- Lokkhikhola east side Shukor's house	This bridge is in normal condition.
	26.	Chandaikona, Ward No. 1	On the Karotoya river canal Near the Chandaikona vice cherman's house	The condition of Bridge is good.
	27.	Chandaikona bisshoroad, Ward No. 1	On the Keshorcanali canal	The condition of Bridge is good.
	28.	Chandaikona, Ward No. 1	North side of hiway	The condition of Bridge is good.
	29.	Chandaikona, Ward No. 1	South side of hiway	The condition of Bridge is good.
	30.	Chandaikona, Ward No. 1	South side of sholo miel	The condition of Bridge is good.
	31.	Chandaikona, Ward No. 1	Near the Tabaripara school	The condition of Bridge is good.
	32.	Chandaikona, Ward No. 1	East side of Datia didir villige	The condition of Bridge is good.
	33.	Chandaikona, Ward No. 1	Kamarpara bridge	The condition of Bridge is good.
	34.	Rudropur, Ward No. 7	East side Shunil machine's room	The condition of Bridge is good.
	35.	Rudropur, Ward No. 7	On the Karotoa river	The condition of Bridge is good.
	36.	Rudropur, Ward No. 7	South side of bot tola	The condition of Bridge is good.
	37.	Shimla, Ward No. 4	Twin bridge	This bridge is in normal condition.
	38.	Shimla, Ward No. 4	Twin bridge	This bridge is in normal condition.

Union	SI	Location of bridge	Upon which river/ canal	Present status
Rayganj Municipality	39.	Rayganj Municipality	Jugidoho to Rayganj thana road	This bridge is in normal condition.
	40.	Rayganj Municipality	Dak banglo to Lokkhikhola bazaar road	This bridge is in normal condition.
	41.	Rayganj Municipality	Dak banglo to Lokkhikhola bazaar road	This bridge is in normal condition.
Dhangora	42.	Khudshara, Ward No. 5	On the dhangora Rayganj road	This bridge is in normal condition.
	43.	Doripara, Ward No. 4	Side of Rostum Dr's house	This bridge is in normal condition.
	44.	Doripara, Ward No. 4	Side of Akash ali's house	The condition of Bridge is good.
	45.	Doripara, Ward No. 4	Kachari para	The condition of Bridge is good.
	46.	Betua, Ward No. 4	South side of Ayeb ali's chatal	The condition of Bridge is good.
	47.	Betua, Ward No. 4	South side of Kandu's house	The condition of Bridge is good.
	48.	Betua, Ward No. 4	North side of Basrd's house	The condition of Bridge is good.
	49.	Atghoriya, Ward No. 9	On the Atghoriya Fulzor bridge	This bridge is in normal condition.
	50.	Atghoriya, Ward No. 9	Atghoria Paschim para	This bridge is in normal condition.
Nalka	51.	Nalka ferighat, Ward No. 8	On the Fulzor river	Need to repair
	52.	Muradpur 01 n0 Ward	On the Shoroshoti canal	This bridge is in normal condition.
	53.	Purbo mothurapur, Ward No. 7	Dopachora field	This bridge is in normal condition.
	54.	Chak dader pur, Ward No. 7	Bukul tola	This bridge is in normal condition.
	55.	Kayem gram, Ward No. 7	Near the Kayem gram Govt. primary school	This bridge is in normal condition.
Pangashi	56.	Hat Pangashi , Ward No. 7	On the Ichamoti river	This bridge is in normal condition.
	57.	Kalinza, Ward No. 3	On the Ichamoti river	The condition of Bridge is good.
	58.	Naruam, Ward No. 5	On the Narua canal	The condition of Bridge is good.

Union	SI	Location of bridge	Upon which river/ canal	Present status
	59.	Boikonthopur, Ward No. 8	On the Voradoho	The condition of Bridge is good.
	60.	Nowdashulua, Ward No. 7	Dublagati	The condition of Bridge is good.
	61.	Begnay, Ward No. 8	Shobipara dohe	The condition of Bridge is good.
Brommogasa	62.	Char Brommogasa, Ward No. 8	On the Ichamoti river	The condition of Bridge is good.
	63.	Alengi, Ward No. 5	On the kalibari bridge	This bridge is in normal condition.
	64.	Chanpur, Ward No. 4	on the Chanpur canal	This bridge is in normal condition.

Information source: LGED, Transect Walt, FGD

Union-wise culvert and their location and present condition

Union	Sl#	Location	Upon which river/ canal	Present Condition
Dhamainagar	1.	Adittobari, Ward No. 6	Side of jamal's house	It is now moderate in condition.
	2.	Andra, Ward No. 6	End of pucca road	It is now moderate in condition.
	3.	Mazhuria, Ward No. 6	End of pucca road	It is now moderate in condition.
	4.	Mazhuria, Ward No. 6	West side of Akter's house	It is now moderate in condition.
Dhamainagar	5.	Mazhuria, Ward No. 6	North side of Moslem's house	This culvert is in normal condition.
	6.	Khiritola, Ward No. 7	Side of Ando's house	This culvert is in normal condition.
	7.	Khiritola, Ward No. 7	Side of Moga's house	This culvert is in normal condition.
	8.	Khiritola, Ward No. 7	Side of Kazimuddin's house	This culvert is in normal condition.
	9.	Khiritola, Ward No. 7	Side of Nimol's shop	This culvert is in normal condition.
	10.	Khiritola, Ward No. 7	On the bazar	Condition of this culvert is good.
	11.	Khiritola, Ward No. 7	Side of matha pokur	Condition of this culvert is good.
	12.	Khiritola, Ward No. 7	Side of west bazar	Condition of this culvert is good.
	13.	Khiritola, Ward No. 7	Side of Moinul's house	Condition of this culvert is good.
	14.	Khiritola, Ward No. 7	Side of Siful's house	This culvert is in normal condition.
	15.	Khiritola, Ward No. 7	Side of Sistri's house	This culvert is in normal condition.
	16.	Khiritola, Ward No. 7	On the road of Chakbil	This culvert is in normal condition.
	17.	Jongal , Ward No. 2	Pucca and kacha road	This culvert is in normal condition.
	18.	Jongal , Ward No. 2	Dashpara	It is now moderate in condition.
	19.	Goalpara , Ward No. 2	On the road	It is now moderate in condition.
	20.	Jamtoil , Ward No. 2	Side of kanadighi Siful's house	It is now moderate in condition.
	21.	Bidbari, Ward No. 5	Side of Megu's house	It is now moderate in condition.
	22.	Foridpur, Ward No. 5	On the Rozoni's house	Ralling of culvert has broken, need to repair.
	23.	Foridpur, Ward No. 5	Side of Amtola	This culvert is in normal condition.

Union	Sl#	Location	Upon which river/ canal	Present Condition
	24.	Foridpur, Ward No. 5	East side of school	Ralling of culvert has broken, need to repair.
	25.	Golta, Ward No. 5	Side of Jamal's house	It is now moderate in condition.
	26.	Pikora, Ward No. 5	West side of Shaban's house	It is now moderate in condition.
	27.	Adittobaria, Ward No. 5	Near the Madrasha	It is now moderate in condition.
	28.	Baki, Ward No. 4	Side of Member's house	It is now moderate in condition.
	29.	Baki, Ward No. 4	South side of Mp's house	It is now moderate in condition.
	30.	Baki, Ward No. 4	Sout side of Taltola	It is now moderate in condition.
	31.	Baki, Ward No. 4	Singh para	This culvert is in normal condition.
	32.	Dhamainagar, Ward No. 8	Side of Awer's house	This culvert is in normal condition.
	33.	Komulpur, Ward No. 8	Sarower's house	This culvert is in normal condition.
	34.	Shibpur, Ward No. 1	Side of Khoer ali's house	This culvert is in normal condition.
	35.	Shibpur, Ward No. 1	Side of Khondokar's house	Condition of this culvert is good.
	36.	Krishpurr, Ward No. 3	East side of Govt. primary school	Condition of this culvert is good.
	37.	Shadra, Ward No. 3	South side	Condition of this culvert is good.
	38.	Jamtoil, Ward No. 3	Middle of Joradighi	Condition of this culvert is good.
	39.	Sharol, Ward No. 3	Dokkhin para	Condition of this culvert is good.
	40.	Kholabaria, Ward No. 3	Dokkhin para	This culvert is in normal condition.
	41.	Shntar, Ward No. 3	East side of Sattar's house	This culvert is in normal condition.
	42.	Damu7a, Ward No. 3	East side of Chairman's house	This culvert is in normal condition.
Dhamainagar	43.	Khodadpur, Ward No. 9	Side of Mogcholagari	It is now moderate in condition.
	44.	Khodadpur, Ward No. 9	Side of Protapdighi	It is now moderate in condition.
	45.	Khodadpur, Ward No. 9	On the Monihar pukor	It is now moderate in condition.
	46.	Khodadpur, Ward No. 9	Side of Graveyard	This culvert is in normal condition.
	47.	Khodadpur, Ward No. 9	Side of Hasen Ali's house	This culvert is in normal condition.
	48.	Komorpur, Ward No. 9	Side of Village	This culvert is in normal condition.
	49.	Uda, Ward No. 9	Siude of Babul's house	Good

Union	Sl#	Location	Upon which river/ canal	Present Condition
	50.	Komorpur, Ward No. 9	On the field	Need to fill-up both side of culvert with soil
Sonakara	51.	Gopal pur , Ward No. 2	Near the Cheirman's house	It is now moderate in condition.
	52.	Sreerampur , Ward No. 2	Near the jabed's house	It is now moderate in condition.
	53.	Sreerampur , Ward No. 2	Side of Eidgah field	It is now moderate in condition.
	54.	Sonakhara 03 n0 Ward	West side of Shukor's house	It is now moderate in condition.
	55.	Sonakhara 03 n0 Ward	North side Shahazada cheirman's house	This culvert is in normal condition.
	56.	Rupkhara, Ward No. 3	East side of Jhuntu's house	This culvert is in normal condition.
	57.	Rupkhara, Ward No. 3	North side of Ghuto's house	This culvert is in normal condition.
	58.	Dholzan Ward No. 6	Dokkhin para west side of Moni's house	This culvert is in normal condition.
	59.	Dholzan Ward No. 6	Near the Ahamad's house	Condition of this culvert is good.
	60.	Dholzan Ward No. 6	Side of Afer Ali's house	Condition of this culvert is good.
	61.	Dholzan Ward No. 6	Side of Chandro Member's houseS	Condition of this culvert is good.
	62.	Dholzan Ward No. 6	Side of Chonda pukor's house	Condition of this culvert is good.
	63.	Dholzan Ward No. 6	On the chumar par	This culvert is in normal condition.
	64.	Dholzan Ward No. 6	Side of Azizul's house	This culvert is in normal condition.
	65.	Dholzan Ward No. 6	Side of Mohir's house	This culvert is in normal condition.
	66.	Dholzan Ward No. 6	Side of Gozon's house	This culvert is in normal condition.
	67.	Dholzan Ward No. 6	Chonder more	It is now moderate in condition.
	68.	Dholzan Ward No. 6	Side of Govt. primary school	It is now moderate in condition.
	69.	Dholzan Ward No. 6	Side of Bonani Shorkar's house	It is now moderate in condition.
	70.	Dholzan Ward No. 6	Side of Guthol's house	It is now moderate in condition.
	71.	Khoichala, Ward No. 9	Side of Moges ber's house	It is now moderate in condition.
	72.	Khoichala, Ward No. 9	Near the Koritola's house	This culvert is in normal condition.
	73.	Kolia, Ward No. 1	On the Karotoa canal	This culvert is in normal condition.
	74.	Kolia, Ward No. 1	Side of Eidgah field	This culvert is in normal condition.
	75.	Atghoriya, Ward No. 1	On the Karotoa canal	This culvert is in

Union	Sl#	Location	Upon which river/ canal	Present Condition
				normal condition.
	76.	Atghoriya, Ward No. 1	On the Karotoa canal	It is now moderate in condition.
	77.	Atghoriya, Ward No. 1	On the Karotoa canal	It is now moderate in condition.
	78.	Atghoriya, Ward No. 1	Side of Aizol's house	It is now moderate in condition.
	79.	Atghoriya, Ward No. 1	Side of Shukor's house	It is now moderate in condition.
	80.	Kalia, Ward No. 1	Side of Bihar's house	It is now moderate in condition.
	81.	Hazipur, Ward No. 3	Dokkhin para siude of Mosque	This culvert is in normal condition.
	82.	Hazipur, Ward No. 3	Side kurman's house	This culvert is in normal condition.
	83.	Hazipur, Ward No. 3	Side of Aizol Hoque's house	This culvert is in normal condition.
	84.	Akra, Ward No. 4	Side of Jobbar Ali's house	This culvert is in normal condition.
	85.	Akra, Ward No. 4	east side of Sadek Ali's house	It is now moderate in condition.
	86.	Akra, Ward No. 4	Near the Jonmoshagor shoshan	It is now moderate in condition.
	87.	Gothita, Ward No. 8	Side of Monnirul's house	It is now moderate in condition.
	88.	Gothita, Ward No. 8	Side of debre pokur's house	Ralling of culvert has broken, need to repair.
Sonakhara	89.	Bondihar, Ward No. 8	Side of Sonaton's house	It is now moderate in condition.
	90.	Bondihar, Ward No. 8	Side of Razzak's house	It is now moderate in condition.
	91.	Bondihar, Ward No. 8	Side of Katik's house	This culvert is in normal condition.
	92.	Uthira hazipur, Ward No. 8	Side of Rabesh's house	This culvert is in normal condition.
	93.	Modhupur, Ward No. 8	Side of Panna's house	This culvert is in normal condition.
	94.	Modhupur, Ward No. 8	Side of Hafezia madrasha	This culvert is in normal condition.
	95.	Modhupur, Ward No. 8	Side of Rohim's house	Some parts of culvert have broken, need to repair.
	96.	Modhupur, Ward No. 8	Side of RAZzak Master's house	Condition of this culvert is good.
	97.	Modhupur, Ward No. 8	Side of Ilias's house	Condition of this culvert is good.
	98.	Uthra hazipur, Ward No. 8	Side of Dhiren's house	Condition of this culvert is good.
	99.	Joysagor, Ward No. 5	Dighir pure	Condition of this culvert is good.
	100.	Joysagor, Ward No. 5	Dighir pure	Condition of this

Union	Sl#	Location	Upon which river/ canal	Present Condition
				culvert is good.
	101	Korytola, Ward No. 5	Side of Hobi's house	This culvert is in normal condition.
	102	Korytola, Ward No. 5	Side of Hobi's house	This culvert is in normal condition.
	103	Nimgasi, Ward No. 5	Side of Cheirman's house	This culvert is in normal condition.
	104	Nimgasi, Ward No. 5	Side of Cheirman's house	It is now moderate in condition.
	105	Nimgasi, Ward No. 5	Side of Cheirman's house to collage	It is now moderate in condition.
	106	Modhupur, Ward No. 8	Side of Vanga bridge	Need to fill-up both side of culvert with soil
	107	Dostopara, Ward No. 7	Side of Kborstan	It is now moderate in condition.
	108	Dostopara, Ward No. 7	On the pucca road	It is now moderate in condition.
	109	Dostopara, Ward No. 7	Dostopar and mohur village are middle poient	It is now moderate in condition.
	110	Dostopara, Ward No. 7	Side of Deep tube	It is now moderate in condition.
	111	Dostopara, Ward No. 7	Boritola kather pul	Too broken to risky. Need to emergency servicing.
	112	Dostopara, Ward No. 7	Side of jofer's house	It is now moderate in condition.
	113	Dostopara, Ward No. 7	Shingragati village	It is now moderate in condition.
	114	Mouhar, Ward No. 7	South side of Ismil's house	It is now moderate in condition.
	115	Mouhar, Ward No. 7	west side of Ismial's house	It is now moderate in condition.
	116	Pulla and mouhar, Ward No. 7	Pupa and mouhar raod	It is now moderate in condition.
	117	Mouhar, Ward No. 7	On the dostopara canal	This culvert is in normal condition.
Dhubli	118	Side of Motiar's house, Ward No. 4	North side of gar river	This culvert is in normal condition.
	119	chudhori ghughat Ward No. 6	On the bou river	This culvert is in normal condition.
	120	chudhori ghughat Ward No. 6	East side Shazan's house	Some parts of culvert have broken, need to repair.
	121	chudhori ghughat Ward No. 6	Side of Moznu's house	It is now moderate in condition.
	122	Malotinagor, Ward No. 9	West side of Amtola	Need to fill-up both side of culvert with soil
	123	Malotinagor, Ward No. 9	West side of hatkhola	Condition of this culvert is good.
	124	Malotinagor, Ward No. 9	Side of Hossain's	Condition of this

Union	Sl#	Location	Upon which river/ canal	Present Condition
			house	culvert is good.
	125	Malotinagor, Ward No. 9	South side of Korom's house	Condition of this culvert is good.
Dhubli	126	Betua, Ward No. 4	North side of choratola's house	Condition of this culvert is good.
	127	Betua, Ward No. 4	South side of Montaz's house	Condition of this culvert is good.
	128	Katharmohol, Ward No. 8	Side of Yeaqub Master's house	Condition of this culvert is good.
	129	Mohonshahi, Ward No. 7	East side of Moni Master's house	This culvert is in normal condition.
	130	Mohonshahi, Ward No. 7	North side of Monni Master's house	This culvert is in normal condition.
	131	Dhubli, Ward No. 7	East side of Kalu's house	This culvert is in normal condition.
	132	Gopinathpur, Ward No. 1	rt side of Gopinathpur	It is now moderate in condition.
	133	Chakdatpur, Ward No. 1	Side of pucca road	It is now moderate in condition.
	134	Shatkushi , Ward No. 1	East side of hossain's house	It is now moderate in condition.
	135	Khoriza ghughat , Ward No. 5	Middle of khariza ghughat field	It is now moderate in condition.
	136	Dhubil, Ward No. 7	North side of Shoshan	It is now moderate in condition.
	137	Malotinagor, Ward No. 9	On the amtola	This culvert is in normal condition.
	138	Zahaul, Ward No. 5	West side of hatkhola Ward No. 5	This culvert is in normal condition.
Dhubli	139	Zahaul, Ward No. 5	East side of Shimul tola	This culvert is in normal condition.
	140	Zahaul, Ward No. 5	Shimul tola	It is now moderate in condition.
	141	Katar mohol, Ward No. 8	North side of Talukder's house	It is now moderate in condition.
	142	Amshora , Ward No. 2	Bottolar hat	It is now moderate in condition.
	143	Amshora , Ward No. 2	North side of hat tola	This culvert is in normal condition.
	144	Betua, Ward No. 4	Paschim para galima	This culvert is in normal condition.
	145	ipara, Ward No. 3	Side of Sorab Member's house	It is now moderate in condition.
	146	Dhubli, Ward No. 7	North side of Mehomanshahi school	Some parts of culvert have broken, need to repair.
Ghurka	147	Royhati Ward No. 6	Side of Nur Hossain's house	It is now moderate in condition.
	148	Royhati Ward No. 6	Side of Mofiz's house	It is now moderate in condition.
	149	Diarpur Ward No. 6	Side of Bellal's house	It is now moderate in condition.

Union	Sl#	Location	Upon which river/ canal	Present Condition
	150	Ghurka puran para, Ward No. 5	Side of Ganjerber's house	This culvert is in normal condition.
	151	Ghurka para, Ward No. 5	On thy Gumar bill	This culvert is in normal condition.
	152	Ghurka para, Ward No. 5	On thy Gumar bill	This culvert is in normal condition.
	153	Ghurka para, Ward No. 5	Gumar bill side of Napit's house	This culvert is in normal condition.
	154	Ghurka para, Ward No. 5	Gumar bill side of Napit's house	Condition of this culvert is good.
	155	Ghurka para, Ward No. 5	Side of Puran bod's house	Condition of this culvert is good.
	156	Jogonnathpur, Ward No. 7	On the canal	Condition of this culvert is good.
	157	Budhar chor 07 n0 Ward	On the Budhur chor	This culvert is in normal condition.
	158	Jogonnath, Ward No. 7	Side of Shitol tola	This culvert is in normal condition.
	159	Ichladigor, Ward No. 3	East side school	This culvert is in normal condition.
	160	Ichladigor, Ward No. 3	East side Bissho road	This culvert is in normal condition.
	161	Vuiya-gati, Ward No. 3	North side of Bridge	It is now moderate in condition.
	162	Ichola, Ward No. 1	Side of Raton member's house	It is now moderate in condition.
	163	Ichola, Ward No. 1	Side of abed's house	It is now moderate in condition.
	164	Ichola, Ward No. 1	Side of Sakat's house	It is now moderate in condition.
	165	Dewvoug, Ward No. 1	Side of Asad's house	It is now moderate in condition.
	166	Dewvoug, Ward No. 1	North side of Aslam's house	It is now moderate in condition.
	167	Dewvoug, Ward No. 1	Side of Ismial's house	This culvert is in normal condition.
	168	Dewvoug, Ward No. 1	Side of Akrom's house	This culvert is in normal condition.
	169	Shemni, Ward No. 1	Side of Hobi's house	This culvert is in normal condition.
	170	Shemni, Ward No. 1	Side of Robi's house	It is now moderate in condition.
	171	Shemni, Ward No. 1	Side of Girls school	It is now moderate in condition.
Ghurka	172	Shemni, Ward No. 1	Side of Govt. primary school	It is now moderate in condition.
	173	Shemni, Ward No. 1	Side of Muralpur Taleb	It is now moderate in condition.
	174	Ichola, Ward No. 1	On the Thakur's house	It is now moderate in condition.
	175	Moddhopar Bhar-	Side of Motier chatal's	This culvert is in

Union	Sl#	Location	Upon which river/ canal	Present Condition
		Mohony, Ward No. 9	house	normal condition.
	176	Moddhopar Bhar-Mohony, Ward No. 9	Side of Korim's house	This culvert is in normal condition.
	177	Moddhopar Bhar-Mohony, Ward No. 9	Side of Menhaz's house	This culvert is in normal condition.
	178	Bashudebkol 08 n0 Ward	Side of Shim's house	This culvert is in normal condition.
	179	Sreerampara, Ward No. 8	Side of Sholimoddin's house	Condition of this culvert is good.
	180	Sreerampara, Ward No. 8	Middle of vurvuri bill	Condition of this culvert is good.
	181	Sreerampara, Ward No. 8	Middle of vurvuri bill	Condition of this culvert is good.
	182	Sreerampara, Ward No. 8	Middle of vurvuri bill	It is now moderate in condition.
	183	Sreerampara, Ward No. 8	Middle of vurvuri bill	It is now moderate in condition.
	184	Bashudebkol 08 n0 Ward	Side of bot tola	This culvert is in normal condition.
	185	Sreerampara, Ward No. 8	Side of Sumsul's house	This culvert is in normal condition.
	186	Sreerampara, Ward No. 8	Side of Doshpakha	This culvert is in normal condition.
	187	Bashudebkol 08 n0 Ward	Uttar para side of Akbor's house	This culvert is in normal condition.
	188	Bashudebkol 08 n0 Ward	Side of Shurman Mosque	It is now moderate in condition.
	189	Bashudebkol 08 n0 Ward	South side of Mosque	It is now moderate in condition.
	190	Bashudebkol 08 n0 Ward	Side of school	It is now moderate in condition.
	191	Bashudebkol 08 n0 Ward	East side of Tashin's house	Some parts of culvert have broken, need to repair.
	192	Sthan shingapur , Ward No. 2	Side of Abdul Hoque's house	Condition of this culvert is good.
	193	Sthan shingapur , Ward No. 2	West side of Abdul Hoque's house	Condition of this culvert is good.
	194	Sthan shingapur , Ward No. 2	West side of Abdul Hoque's house	Condition of this culvert is good.
	195	Harni , Ward No. 2	West side of Mosque	It is now moderate in condition.
	196	Harni , Ward No. 2	On the field	It is now moderate in condition.
	197	Harni , Ward No. 2	On the field	It is now moderate in condition.
	198	Moedia , Ward No. 2	Side of Cuminity clinick	This culvert is in normal condition.
	199	Moedia , Ward No. 2	Side of Cuminity clinick	This culvert is in normal condition.
	200	Moedia , Ward No. 2	East side of Cuminity clinick	This culvert is in normal condition.

Union	Sl#	Location	Upon which river/ canal	Present Condition
	201	Moedia , Ward No. 2	West side of Cuminity clinick	This culvert is in normal condition.
	202	Moedia , Ward No. 2	Near the Hashancanali Eit vata	This culvert is in normal condition.
	203	Moedia , Ward No. 2	Near the Hashancanali Eit vata	Condition of this culvert is good.
	204	Moedia , Ward No. 2	Near the Dinesh Babu's house	Condition of this culvert is good.
	205	Moedia , Ward No. 2	Near the Dinesh Babu's house	Condition of this culvert is good.
	206	Moedia , Ward No. 2	On the road	It is now moderate in condition.
	207	Moedia , Ward No. 2	West side of road	It is now moderate in condition.
	208	Roghunathpur , Ward No. 2	On the chora	It is now moderate in condition.
	209	Roghunathpur , Ward No. 2	South side of Jobbar's house	This culvert is in normal condition.
	210	Moedia , Ward No. 2	North	This culvert is in normal condition.
	211	Moedia , Ward No. 2	South	This culvert is in normal condition.
	212	Moedia , Ward No. 2	Side of Siful's house	This culvert is in normal condition.
	213	Moedia , Ward No. 2	On the Road	It is now moderate in condition.
Ghurka	214	Moedia , Ward No. 2	On the Road	It is now moderate in condition.
	215	Moedia , Ward No. 2	On the Road	It is now moderate in condition.
	216	Moedia , Ward No. 2	On the Road	It is now moderate in condition.
	217	Moedia , Ward No. 2	On the Road	It is now moderate in condition.
Chaindikona	218	Paikara, Ward No. 8	Near the Shib bari	This culvert is in normal condition.
	219	Paikara, Ward No. 8	Shosin vanga	This culvert is in normal condition.
	220	Paikara, Ward No. 8	East side of school	Condition of this culvert is good.
	221	Paikara, Ward No. 8	North side of club	Condition of this culvert is good.
	222	Khokshahat, Ward No. 8	East side of Mannan's house	Condition of this culvert is good.
	223	Khokshahat, Ward No. 8	Near the Mozibor's house	It is now moderate in condition.
	224	Khokshahat, Ward No. 8	Side of Kalibari's house	It is now moderate in condition.
	225	Mojjafur Chaksagor, Ward No. 8	East side of Kuddus's house	It is now moderate in condition.
	226	Mojjafur Chaksagor,	Side of Abdul Akbor's	It is now moderate in

Union	Sl#	Location	Upon which river/ canal	Present Condition
		Ward No. 8	house	condition.
	227	Mojjafur Chaksagor, Ward No. 8	Side of Golap's house	It is now moderate in condition.
	228	West- Lokkhikhola, Ward No. 9	Near the Asor's house	Good but water cant pass away.
	229	West- Lokkhikhola, Ward No. 9	Side of Shukar's house	It is now moderate in condition.
	230	West- Lokkhikhola, Ward No. 9	Side of Mofel Talukder's house	It is now moderate in condition.
	231	Chandiakona, Ward No. 9	Side of Bablukundo's house	Some parts of culvert have broken, need to repair.
	232	Chandiakona, Ward No. 9	Near the Berister's house	It is now moderate in condition.
	233	Chandiakona, Ward No. 9	Near the Kalibari	It is now moderate in condition.
	234	Chandiakona, Ward No. 9	Rice bazaar to oil pump	This culvert is in normal condition.
	235	Chandiakona, Ward No. 9	Side of Entaz's house	This culvert is in normal condition.
	236	Chandiakona, Ward No. 9	East side Koresh's house	This culvert is in normal condition.
	237	Chandiakona, Ward No. 9	Side of Akondo's house	This culvert is in normal condition.
	238	Chandiakona, Ward No. 9	Side Jubok phone tower	This culvert is in normal condition.
	239	Chandiakona, Ward No. 9	South side of Jubok phone tower	This culvert is in normal condition.
	240	Rudropur, Ward No. 7	Side of Abdul Razzaj's house	This culvert is in normal condition.
	241	Rudropur, Ward No. 7	Side of Jahodul's house	This culvert is in normal condition.
	242	Baiokhola, Ward No. 7	South side Hormuz's house	Condition of this culvert is good.
	243	Baiokhola, Ward No. 7	Side of Akter's house	Condition of this culvert is good.
	244	Dumorai, Ward No. 7	Side of Nazor Miza land	Condition of this culvert is good.
	245	Dumorai, Ward No. 7	Side of Shanto's house	Condition of this culvert is good.
	246	Dumorai, Ward No. 7	Side of Kader's house	Condition of this culvert is good.
	247	Dumorai, Ward No. 7	South side of Golsp Imzadinir's house	This culvert is in normal condition.
	248	Dumorai, Ward No. 7	Side of Abdul Pathan's house	This culvert is in normal condition.
	249	Baiokhola, Ward No. 7	East side of Razob Ali's house	This culvert is in normal condition.
	250	Dumorai, Ward No. 7	East side of Forid Dr's house	This culvert is in normal condition.
	251	Dumorai, Ward No. 7	Side of community cllinik	Condition of this

Union	Sl#	Location	Upon which river/ canal	Present Condition
				culvert is good.
	252	Dumorai, Ward No. 7	West side of bazar	Condition of this culvert is good.
	253	Shimla, Ward No. 4	Side of Kalitola	Condition of this culvert is good.
	254	Shimla, Ward No. 4	Side of Kurman's house	Condition of this culvert is good.
	255	Shimla, Ward No. 4	Near the Kheya ghat খেয়া ঘাটের পাড়	Condition of this culvert is good.
Chindikona	256	Shimla, Ward No. 4	Side of Mmozibur's house	This culvert is in normal condition.
	257	Shimla, Ward No. 4	Sidew of Kader Shorkar's house	This culvert is in normal condition.
	258	Shimla, Ward No. 4	Near the jora school	This culvert is in normal condition.
	259	Shengati , Ward No. 2	North side of primary school	This culvert is in normal condition.
	260	Shengati , Ward No. 2	Side of primary school	Condition of this culvert is good.
	261	Sharutia, Ward No. 3	East side of Mogor Ali's house	Condition of this culvert is good.
	262	Nizhuri, Ward No. 3	North side of Pিরer vita	Condition of this culvert is good.
	263	Debrazpur, Ward No. 3	Side of Couminuty Klinik	Condition of this culvert is good.
	264	Debrazpur, Ward No. 3	Purba para neqar of madrasha	It is now moderate in condition.
	265	Debrazpur, Ward No. 3	East side of New bazar	It is now moderate in condition.
	266	Sonaram, Ward No. 3	East side of madrasha	It is now moderate in condition.
	267	Sonaram, Ward No. 3	East side of Chara nbot tola	This culvert is in normal condition.
	268	Debraz, Ward No. 3	West side of madrasha	This culvert is in normal condition.
	269	Sonaram, Ward No. 3	Side of Nasim's shop	This culvert is in normal condition.
	270	Bollavenkur, Ward No. 3	Side of Soleiman's house	This culvert is in normal condition.
	271	Billdhami, Ward No. 3	East side of Eidgaha	It is now moderate in condition.
	272	Sonaram, Ward No. 3	Side of Chara bot tola	Need to fill up both side with soil.
	273	Debraz, Ward No. 3	Side of Kuddos's house	Condition of this culvert is good.
	274	Sonaram, Ward No. 3	Side of Jamu's house	Condition of this culvert is good.
	275	Madi, Ward No. 3	Side of Rahaman member's house	Condition of this culvert is good.
	276	Sonaram, Ward No. 3	Side of Rahaman member's house	Condition of this culvert is good.

Union	Sl#	Location	Upon which river/ canal	Present Condition
	277	Parkodla, Ward No. 3	Near the Jobbar's house	This culvert is in normal condition.
	278	Kodalidigor, Ward No. 3	Side of Amzad's house	This culvert is in normal condition.
	279	Kodalidigor, Ward No. 3	Side of Bashudeb's house	This culvert is in normal condition.
	280	Kodalidigor, Ward No. 3	Side of Kashem Ali's house	This culvert is in normal condition.
	281	Kodalidigor, Ward No. 3	Side of Akher Ali's house	It is now moderate in condition.
	282	Kodalidigor, Ward No. 3	Side of Habibur rahaman's house	It is now moderate in condition.
	283	Kodalidigor, Ward No. 3	Side of Gurudash's house	It is now moderate in condition.
	284	Kodalidigor, Ward No. 3	Side Abul Hossain's house	It is now moderate in condition.
Rayganj Municipality	285	Pouroshova	Jugidho bridge to Rayganj thana road	It is now moderate in condition.
	286	Pouroshova	Jugidho bridge to Rayganj thana road	This culvert is in normal condition.
	287	Pouroshova	Moshraf's house to New baipas road	This culvert is in normal condition.
	288	Pouroshova	Dhangors to palpara road	This culvert is in normal condition.
	289	Pouroshova	Dhangora to Moheshpur road	This culvert is in normal condition.
	290	Pouroshova	Taltola bridge to dasher para road	Condition of this culvert is good.
	291	Pouroshova	On the road Rayganj Upazila get	Condition of this culvert is good.
	292	Pouroshova	Dhangora bridge to palparqa road	Condition of this culvert is good.
	293	Pouroshova	Gungati taltola to end road	Condition of this culvert is good.
Rayganj Municipality	294	Pouroshova	Lokkikhola bazaar road to betia madrasha to pouro road	Condition of this culvert is good.
	295	Pouroshova	Lokkikhola bazaar road to betia madrasha to pouro road	This culvert is in normal condition.
	296	Pouroshova	Lokkikhola bazaar road to betia madrasha to pouro road	This culvert is in normal condition.
	297	Pouroshova	Lokkikhola bazaar road to betia madrasha to pouro road	This culvert is in normal condition.
	298	Pouroshova	Dhangora to Shudagor's house	This culvert is in normal condition.
	299	Pouroshova	Dhangora to Hazrot Ali pramanik's house raoad	Condition of this culvert is good.
	300	Pouroshova	Dhangora to middle of futir chor road	Condition of this culvert is good.

Union	Sl#	Location	Upon which river/ canal	Present Condition
Dhangora	301	KHudroshora, Ward No. 5	Side of Golam Hossain's house	It is now moderate in condition.
	302	Rayganj, Ward No. 5	Side of Soleiman's house	It is now moderate in condition.
	303	Lahor, Ward No. 5	Side of Mazed's house	It is now moderate in condition.
	304	Nolsia, Ward No. 5	West side of Chu road	This culvert is in normal condition.
	305	Lahor, Ward No. 5	Side of Altab's house	This culvert is in normal condition.
	306	Lahor, Ward No. 5	Side of Abdur Roashid's house	This culvert is in normal condition.
	307	Lahor, Ward No. 5	Side of Moidan's house	Condition of this culvert is good.
	308	Bilchondi, Ward No. 5	Near the Abdul Aziz's house	Condition of this culvert is good.
	309	Bilchondi, Ward No. 5	Near the Nazma Membor's house	Condition of this culvert is good.
	310	Bilchondi, Ward No. 5	Near the Shukumar's house	Condition of this culvert is good.
	311	Betua, Ward No. 4	Side of Soliman Amir's house	Condition of this culvert is good.
	312	Betua, Ward No. 4	East side of Rostum's house	Condition of this culvert is good.
	313	Betua, Ward No. 4	West side of Rostum's house	Condition of this culvert is good.
	314	Betua, Ward No. 4	Side of Nazim Akondo's house	Condition of this culvert is good.
	315	Betua, Ward No. 4	Side of Hossain Ali's house	Condition of this culvert is good.
	316	Betua, Ward No. 4	West side of Sawyer's house	Condition of this culvert is good.
	317	Betua, Ward No. 4	East side of Sawyer's house	Condition of this culvert is good.
	318	Betua, Ward No. 4	Side of Sawyer's house	Condition of this culvert is good.
	319	Betua, Ward No. 4	Side of Rahaman's house	Condition of this culvert is good.
	320	Betua, Ward No. 4	Side of Rahaman's house	Condition of this culvert is good.
	321	Betua, Ward No. 4	Side of Rahaman's house	Condition of this culvert is good.
	322	Betua, Ward No. 4	West side 's house	Condition of this culvert is good.
	323	Betua, Ward No. 4	West side of Ayeb Ali's house	Some parts of culvert have broken, need to repair.
	324	Betua, Ward No. 4	East side Golam Ukil's house	Condition of this culvert is good.
	325	Betua, Ward No. 4	Side of Khadem Ali's house	Condition of this culvert is good.
	326	Betua, Ward No. 4	Side of Roshid's house	Condition of this

Union	Sl#	Location	Upon which river/ canal	Present Condition
				culvert is good.
Dhangora	327	Betua, Ward No. 4	West side of Graveyard	Condition of this culvert is good.
	328	Betua, Ward No. 4	West side of Graveyard	This culvert is in normal condition.
	329	Betua, Ward No. 4	West side of Graveyard	This culvert is in normal condition.
	330	Nolsia, Ward No. 4	On the Nolsia village	This culvert is in normal condition.
	331	Nolsia, Ward No. 4	On the Nolsia village	This culvert is in normal condition.
	332	Nolsia, Ward No. 4	On the Nolsia village	This culvert is in normal condition.
	333	Nolsia, Ward No. 4	On the Nolsia village	This culvert is in normal condition.
	334	Nolsia, Ward No. 4	On the Nolsia village	Condition of this culvert is good.
	335	Nolsia, Ward No. 4	On the Nolsia village	Condition of this culvert is good.
	336	Nolsia, Ward No. 4	On the Nolsia village	Condition of this culvert is good.
	337	Nolsia, Ward No. 4	On the Nolsia village	Condition of this culvert is good.
	338	BoNalkapukur , Ward No. 2	Side of Budi bill's house	Condition of this culvert is good.
	339	BoNalkapukur , Ward No. 2	Side of Budi bill's house	Condition of this culvert is good.
	340	Karilabari , Ward No. 2	Polashtola	Condition of this culvert is good.
	341	Karilabari , Ward No. 2	Polashtola	This culvert is in normal condition.
	342	Karilabari , Ward No. 2	Polashtola	This culvert is in normal condition.
	343	Kalichoron , Ward No. 2	North side Mejbaha	This culvert is in normal condition.
	344	Kalichoron , Ward No. 2	North side of Kaier's house	This culvert is in normal condition.
	345	Mollikchan , Ward No. 2	Side of Mokbul's house	This culvert is in normal condition.
	346	, Ward No. 2	Side of Aziz's house	It is now moderate in condition.
	347	Baluka pur , Ward No. 2	Side of Vasha's house	It is now moderate in condition.
	348	Baluka pur , Ward No. 2	Side of Nur islam's house	It is now moderate in condition.
	349	Nishchintu pur Ward No. 6	New	It is now moderate in condition.
350	Purbotalzana Ward No. 6	West side of Muslim's house	This culvert is in normal condition.	
351	Purbotalzana Ward No. 6	North side of Munsor's house	This culvert is in normal condition.	

Union	Sl#	Location	Upon which river/ canal	Present Condition
	352	Purbotalzana Ward No. 6	Side of Nur Islam's house	This culvert is in normal condition.
	353	Nishchintu pur Ward No. 6	East side of new Mosque	This culvert is in normal condition.
	354	Purbotalzana Ward No. 6	Side of vumihin para Malek's house	Condition of this culvert is good.
	355	Nishchintu pur Ward No. 6	Side of Sorear's house	Condition of this culvert is good.
	356	Begumpur, Ward No. 9	Side of Shazahan's house	Condition of this culvert is good.
	357	Dorbustu, Ward No. 9	Dhangora bhurja kheya ghat	Condition of this culvert is good.
	358	Dorbustu, Ward No. 9	Dhangora bhurja kheya ghat	Condition of this culvert is good.
	359	Dorbustu, Ward No. 9	Dhangora bhurja kheya ghat	This culvert is in normal condition.
	360	Dorbustu, Ward No. 9	Dhangora bhurja kheya ghat	This culvert is in normal condition.
	361	Ganjarampur	On the East side field	This culvert is in normal condition.
	362	Atghoriya, Ward No. 8	Dokkhin para of bill	This culvert is in normal condition.
	363	Atghoriya, Ward No. 8	Dokkhin para of bill	Condition of this culvert is good.
	364	Atghoriya, Ward No. 8	Purba para of bill	Condition of this culvert is good.
	365	Atghoriya, Ward No. 8	Moddho para	Condition of this culvert is good.
	366	Atghoriya, Ward No. 8	North side of middle	Condition of this culvert is good.
Dhangora	367	Atghoriya, Ward No. 8	North side of middle	Condition of this culvert is good.
	368	Atghoriya, Ward No. 8	North side of middle	Condition of this culvert is good.
	369	Atghoriya, Ward No. 8	Uttar para	Condition of this culvert is good.
	370	Atghoriya, Ward No. 8	Purba para	Condition of this culvert is good.
	371	Bashudia, Ward No. 8	On the Bashuria canal	Condition of this culvert is good.
	372	Bashudia, Ward No. 8	West side of field	It is now moderate in condition.
	373	Bashudia, Ward No. 8	South	It is now moderate in condition.
	374	Bashudia, Ward No. 8	Masmara dohe	It is now moderate in condition.
	375	Bashudia, Ward No. 8	On the field	It is now moderate in condition.
	376	Bashudia, Ward No. 8	East side of Bashudia village	It is now moderate in condition.
	377	Bashudia, Ward No. 8	East bashudia village	It is now moderate in

Union	Sl#	Location	Upon which river/ canal	Present Condition
			side of culvert	condition.
	378	Bashudia, Ward No. 8	East bashudia village side of culvert	It is now moderate in condition.
	379	Kazipur, Ward No. 1	Sie of Thakur's house	It is now moderate in condition.
	380	Kazipur, Ward No. 1	HAFizur	It is now moderate in condition.
	381	Chakvirampur, Ward No. 1	Road	It is now moderate in condition.
	382	Chakvirampur, Ward No. 1	North side of Madrasha	This culvert is in normal condition.
	383	Chakvirampur, Ward No. 1	South side of Madrasha	This culvert is in normal condition.
	384	Jhapra, Ward No. 1	South side of high school	This culvert is in normal condition.
	385	Jhapra, Ward No. 1	South side of high school	This culvert is in normal condition.
	386	Jhapra, Ward No. 1	Golzar's house	This culvert is in normal condition.
	387	Jhapra, Ward No. 1	Side of Bokkor's house	This culvert is in normal condition.
	388	Jhapra, Ward No. 1	Side of Kader Master's house	This culvert is in normal condition.
	389	Jhapra, Ward No. 1	Side of Lotif's house	This culvert is in normal condition.
	390	Jhapra, Ward No. 1	Side of Hafizur's house	Need to fill up both side with soil.
	391	Jhapra, Ward No. 1	Side of Ji;;ur's house	Condition of this culvert is good.
	392	Jhapra, Ward No. 1	West side of Madra	Condition of this culvert is good.
	393	Jhapra, Ward No. 1	Side of Shurzo's house	Condition of this culvert is good.
	394	Rouha, Ward No. 7	Dokkhin para side of Khalek's house	Condition of this culvert is good.
	395	Rouha, Ward No. 7	Moddho para side of Jamal Ali's house	It is now moderate in condition.
	396	Rouha, Ward No. 7	Moddho para side of Bokkor's house	It is now moderate in condition.
	397	Rouha, Ward No. 7	Uttar para side of Abdul Mozid's house	It is now moderate in condition.
	398	Rouha, Ward No. 7	Uttar para side of Loshikola and rouha	This culvert is in normal condition.
	399	Abudia, Ward No. 3	Side of Asar's house	This culvert is in normal condition.
Dhangora	400	Abudia, Ward No. 3	On the pucca road	This culvert is in normal condition.
	401	Abudia, Ward No. 3	On the Abudia canal	This culvert is in normal condition.
	402	Abudia, Ward No. 3	Near the Abdul Jolil's house	This culvert is in normal condition.

Union	Sl#	Location	Upon which river/ canal	Present Condition
	403	Abudia, Ward No. 3	Nurzahan dohe	It is now moderate in condition.
	404	Abudia, Ward No. 3	Side of Abdur Razzak's house	It is now moderate in condition.
	405	Abudia, Ward No. 3	On the balidoho	It is now moderate in condition.
	406	Abudia, Ward No. 3	On the balidoho	It is now moderate in condition.
	407	Abudia, Ward No. 3	On the Abudiha doho	It is now moderate in condition.
Nalka	408	Shengati, Ward No. 8	On the Lotif hafezia madrasha	This culvert is in normal condition.
	409	Shengati, Ward No. 8	On the road Purba para	This culvert is in normal condition.
	410	Shengati, Ward No. 8	On the road Purba para	This culvert is in normal condition.
	411	jhakri, Ward No. 8	Side Mozid's house	This culvert is in normal condition.
	412	Alokdia, Ward No. 8	Side of Sawyer's house	This culvert is in normal condition.
	413	Fuljor, Ward No. 8	Side of collage	It is now moderate in condition.
	414	Dadpur poddar, Ward No. 1	Near the Bablu's house	Some parts of culvert have broken, need to repair.
	415	Dadpur poddar, Ward No. 1	Siede of Gupinathpur Aynel's house	It is now moderate in condition.
	416	Dadpur poddar, Ward No. 1	Near the kestopara pucca road	It is now moderate in condition.
	417	Alamchad pur, Ward No. 1	West side Diptuble	Some parts of culvert have broken, need to repair.
	418	Gopinathpur , Ward No. 1	Side of Jonab Mohori's house	Water cant pass away.
	419	Dadpur Rayer para, Ward No. 1	East side of Madrasha	It is now moderate in condition.
	420	Dadpur Dashpara, Ward No. 1	North side of Kalibari	It is now moderate in condition.
	421	Dontukosha, Ward No. 1	On the Goaldhor	Some parts of culvert have broken, need to repair.
	422	Dadpur poddar , Ward No. 2	Side of Buri's house	It is now moderate in condition.
	423	Dadpur poddar , Ward No. 2	Side of Ekondo Ali's house	It is now moderate in condition.
	424	Dadpur poddar , Ward No. 2	Side of Idibi	Condition of this culvert is good.
	425	Dadpur poddar , Ward No. 2	Side of Mohish gavi	Condition of this culvert is good.
	426	Dadpur poddar , Ward No. 2	Side of Kochi uddin's house	Condition of this culvert is good.
	427	Boalia chor, Ward No. 5	Side of Abu uddin's house	Condition of this culvert is good.

Union	Sl#	Location	Upon which river/ canal	Present Condition
	428	Boalia chor, Ward No. 5	Side of Mosque	Condition of this culvert is good.
	429	Boalia chor, Ward No. 5	On the field	Condition of this culvert is good.
	430	Boalia chor, Ward No. 5	On the field	This culvert is in normal condition.
	431	Boalia chor, Ward No. 5	On the field	This culvert is in normal condition.
	432	Tin Nandina, Ward No. 5	Side of Bohoman Member's house	This culvert is in normal condition.
	433	Kathalbaria, Ward No. 5	South side of Yeaqub's house	This culvert is in normal condition.
	434	Foridpur, Ward No. 4	East side of Kuran's house	This culvert is in normal condition.
	435	Foridpur, Ward No. 4	East side of bot tola	Condition of this culvert is good.
	436	Foridpur, Ward No. 4	Side of Badsha's house	Condition of this culvert is good.
	437	Foridpur, Ward No. 4	Side of Badsha's house	Condition of this culvert is good.
	438	Hergati, Ward No. 9	Near the primary school	Condition of this culvert is good.
	439	Hergati, Ward No. 9	Side of Rezaul's shop	Condition of this culvert is good.
	440	Tin Nandina, Ward No. 9	Side of Sikder's house	Condition of this culvert is good.
	441	Tin Nandina, Ward No. 9	Side of Said's house	Condition of this culvert is good.
	442	Nolsia, Ward No. 3	Side of Shuzab's house	This culvert is in normal condition.
Nalka	443	Nolsia, Ward No. 3	Side of Abul's house	This culvert is in normal condition.
	444	Nolsia, Ward No. 3	Side of Abul's house	This culvert is in normal condition.
	445	Nolsia, Ward No. 3	Side of Abul's house	This culvert is in normal condition.
	446	Purbo Mathurapur, Ward No. 7	Near the Haru mondol's house	It is now moderate in condition.
	447	Purbo Mathurapur, Ward No. 7	Side of Baher munshi's house	It is now moderate in condition.
	448	Chakdader para, Ward No. 7	On the KAmal dhor	It is now moderate in condition.
	449	Kayem gram, Ward No. 7	Side of Shukor's house	It is now moderate in condition.
	450	Kayem gram, Ward No. 7	Near the primary school	It is now moderate in condition.
	451	Kayem gram, Ward No. 7	Side of Azizul's house	Some parts of culvert have broken, need to repair.
	452	Eran-daho Ward No. 6	North side of Samdul dokir's house	It is now moderate in condition.
	453	Eran-daho Ward No. 6	Udari stan	It is now moderate in

Union	Sl#	Location	Upon which river/ canal	Present Condition
				condition.
	454	Eran-daho Ward No. 6	North side of Munshi's house	It is now moderate in condition.
	455	Eran-daho Ward No. 6 w	South side of Hafezia Madrasha	It is now moderate in condition.
	456	Eran-daho Ward No. 6	Side of Munto Master's house	This culvert is in normal condition.
	457	Eran-daho Ward No. 6	Side of Ali Master's house	This culvert is in normal condition.
Pangashi	458	Deuliamara, Ward No. 1	Side of Aklima's house	This culvert is in normal condition.
	459	Hat Pangashi , Ward No. 1	Side of Shoshel lal's house	This culvert is in normal condition.
	460	Hat Pangashi , Ward No. 1	Side of DR Shiraz's house	This culvert is in normal condition.
	461	Sreegashgati, Ward No. 1	Side of Eidgah field	Condition of this culvert is good.
	462	Pangashi , Ward No. 1	Side of Porishod	Condition of this culvert is good.
	463	Pangashi , Ward No. 1	Near the Shorkar para mosque	Condition of this culvert is good.
	464	Bramonbaria , Ward No. 2	Dokkhin para	It is now moderate in condition.
	465	Sreedashgati	Side of Cheirman's house	Condition of this culvert is good.
	466	Dhagor , Ward No. 2	Attach of mosque	Condition of this culvert is good.
	467	Nizamgati, Ward No. 2	Middle of village	Condition of this culvert is good.
	468	Churagati , Ward No. 2	Middle of village	Water cant pass away.
	469	Ganjarampur, Ward No. 8	Side of Shazahan's house	It is now moderate in condition.
	470	Boikonthu, Ward No. 8	East side of Moti Master's house	It is now moderate in condition.
	471	Boikonthu, Ward No. 8	West side of Hassan's house	This culvert is in normal condition.
	472	Boikonthu, Ward No. 8	West side of Hassan's house	This culvert is in normal condition.
	473	Boikonthu, Ward No. 8	Side of Koritola	This culvert is in normal condition.
	474	Boikonthu, Ward No. 8	North side of Bazar	This culvert is in normal condition.
	475	Chaknur, Ward No. 8	South side of Madrasha	This culvert is in normal condition.
	476	Chaknur, Ward No. 8	North side of churoad	Condition of this culvert is good.
	477	Chaknur, Ward No. 8	West side of churoad	Condition of this culvert is good.
	478	Chaknur, Ward No. 8	Shingar chor	Condition of this culvert is good.

Union	Sl#	Location	Upon which river/ canal	Present Condition
	479	Narua, Ward No. 5	Side of Shudid's house	It is now moderate in condition.
	480	Rameshorgati, Ward No. 5	West side of jurian's house	It is now moderate in condition.
	481	Rameshorgati, Ward No. 5	West side of jurian's house	It is now moderate in condition.
	482	Rameshorgati, Ward No. 5	South side of Altab master's house	This culvert is in normal condition.
	483	Rameshorgati, Ward No. 5	East side of Shorif's house	This culvert is in normal condition.
	484	Rameshorgati, Ward No. 5	West side of Bellal's house	This culvert is in normal condition.
	485	Mohonpur, Ward No. 4	Side of Alim's house	This culvert is in normal condition.
	486	Gram Pangashi , Ward No. 4	South Side of Kalimunshi's house	Condition of this culvert is good.
	487	Gram Pangashi , Ward No. 4	Side of Nuru's house	Condition of this culvert is good.
Pangashi	488	Gram Pangashi , Ward No. 4	Side of Mannan's house	Condition of this culvert is good.
	489	Gram Pangashi , Ward No. 4	Side of Soleman's house	It is now moderate in condition.
	490	Bramonbaria , Ward No. 2	Side of School	It is now moderate in condition.
	491	Rameshorgati, Ward No. 5	Near the Mosque	Need to repair the ralling of culvert.
	492	Naryan shalua, Ward No. 3	Side of Roich's house	It is now moderate in condition.
	493	Naryan shalua, Ward No. 3	On the road middle of bot tola	It is now moderate in condition.
	494	Koiabil, Ward No. 3	Side of Mannan Talukder's house	It is now moderate in condition.
	495	Koiabil, Ward No. 3	Side of Sonaulha's house	This culvert is in normal condition.
	496	Mirer delimor, Ward No. 7	Side of Shukur's house	This culvert is in normal condition.
	497	Mirer delimor, Ward No. 7	Side of Shukur's house	This culvert is in normal condition.
	498	Mirer delimor, Ward No. 7	Side of Shuroz Member's house	This culvert is in normal condition.
	499	Mirer delimor, Ward No. 7	Side of Shuroz Member's house	Condition of this culvert is good.
	500	Nowdashalua Ward No. 6	Side of bellal's house	Condition of this culvert is good.
	501	Nowdashalua Ward No. 6	Side of abul houde	Condition of this culvert is good.
	502	Nowdashalua Ward No. 6	Side of Sobshsn Mondol's house	Condition of this culvert is good.
	503	Krishdia Ward No. 6	Side of Golzar's house	It is now moderate in condition.
	504	Nowdashelua Ward No. 6	Side of School	It is now moderate in

Union	Sl#	Location	Upon which river/ canal	Present Condition
				condition.
	505	Nowdashelua Ward No. 6	Side of Jahinger member's house	It is now moderate in condition.
	506	Nowdashelua Ward No. 6	Side of Sadik member's house	This culvert is in normal condition.
	507	Nowdashelua Ward No. 6	Uttar para	This culvert is in normal condition.
	508	Bengnay, Ward No. 9	West side of Sharipar dohe's house	This culvert is in normal condition.
	509	Bengnay, Ward No. 9	Side of Sashed Ali's house	This culvert is in normal condition.
	510	Bengnay, Ward No. 9	Side of Izzot Shorkar's house	This culvert is in normal condition.
	511	Taghri, Ward No. 9	Side of Moti's house	It is now moderate in condition.
	512	Taghri, Ward No. 9	Side of Zafor's house	It is now moderate in condition.
	513	Bengnay, Ward No. 9	West side of Dorgatola	It is now moderate in condition.
Brommogas	514	Baghini	Jugidoho bridge to Shuborgati primary school	It is now moderate in condition.
	515	Randila	South side of Hoq Shaeb's house	Need to repair the ralling of culvert.
	516	Randila	South side of Hoq Shaeb's house	Water cant pass away.
	517	Tebaria	Pucca road	Condition of this culvert is good.
	518	Tebaria	Side of Mannan ukil's house	Condition of this culvert is good.
	519	Tebaria	Middle of Bashuria road	Condition of this culvert is good.
	520	Chanpur boro	On the Big bridge	Condition of this culvert is good.
	521	Chanpur boro	On the Big bridge	Condition of this culvert is good.
	522	Doiboggogati	Side of Mosque	This culvert is in normal condition.
	523	Doiboggogati	Middle of Doibogati and Khamargati's house	This culvert is in normal condition.
	524	Chanpur	On the Vathria road	This culvert is in normal condition.
	525	Chanpur	On the Vathria road	Condition of this culvert is good.
	526	Chanpur	On the Vathria road	Condition of this culvert is good.
	527	Chanpur	On the Vathria road	Condition of this culvert is good.
	528	Chanpur	On the Vathria road	It is now moderate in condition.
	529	Bromogasa	On the Rondila road	It is now moderate in condition.

Union	Sl#	Location	Upon which river/ canal	Present Condition
Brommogas	530	Bromogasa	On the Rondila road	It is now moderate in condition.
	531	Bromogasa	On the Rondila road	It is now moderate in condition.
	532	Randila prashad	On the Komra Halder's house	It is now moderate in condition.
	533	Randila prashad	On the Komra Halder's house	This culvert is in normal condition.
	534	Komra keyar	On the Road to koira road	This culvert is in normal condition.
	535	Komra keyar	On the Road to koira road	This culvert is in normal condition.
	536	Komra keyar	On the Road to koira road	This culvert is in normal condition.
	537	Cha Kmohoni	Side of Moznu's house	This culvert is in normal condition.
	538	Cha Kmohoni	Side of Moznu's house	It is now moderate in condition.
	539	Horongati	Side of school	It is now moderate in condition.
	540	Horongati	Side of Mozibor's house	Condition of this culvert is good.
	541	Horongati	Side of Mozibor's house	Condition of this culvert is good.
	542	Kalia	On the canal	Condition of this culvert is good.
	543	Kalia	On the canal	Condition of this culvert is good.
	544	Jankigati	On the canal	This culvert is in normal condition.
	545	Borivag	Side of Shenpara mosque	This culvert is in normal condition.
	546	Bramon vag	On the canal	This culvert is in normal condition.
	547	Bramon vag	On the canal	This culvert is in normal condition.
	548	Vataria	Side of Moznu's house	This culvert is in normal condition.
	549	Vataria	Side of Moznu's house	Condition of this culvert is good.
	550	Baroivag	Pangashi Shimana	Condition of this culvert is good.
	551	Baroivag	Pangashi Shimana	Condition of this culvert is good.
	552	Baroivag	Pangashi Shimana	It is now moderate in condition.
	553	Baroivag	Pangashi Shimana	It is now moderate in condition.
	554	Baroivag	Pangashi Shimana	It is now moderate in condition.
555	Baroivag	Pangashi Shimana	Need to repair the	

Union	Sl#	Location	Upon which river/ canal	Present Condition
				ralling of culvert.
	556	Kuthargati	South side of madrasha	Good
	557	Kuthargati	Side of madrasha	Condition of this culvert is good.
	558	Hamin damin	Side of Awer's house	Condition of this culvert is good.
	559	Hamin damin	Side of Bellat member's house	It is now moderate in condition.
	560	Hamin damin	Side of Israt's house	It is now moderate in condition.
	561	Vataria	Vatriya to Tobaria road	This culvert is in normal condition.
	562	Hamin damin	Vatriya to Tobaria road	This culvert is in normal condition.
	563	Hamin damin	Vatriya to Tobaria road	This culvert is in normal condition.
	564	Komra	Side of Kashem Talukder's house	This culvert is in normal condition.
	565	Baghinimor	Eidgah	This culvert is in normal condition.
	566	Shimultola	Sonamtola	Condition of this culvert is good.
	567	Votharia	Dokkhin para	Condition of this culvert is good.
	568	Terobaria	Mozibar's house	Condition of this culvert is good.
	569	Terobaria	Sothe sidew of Madrasha	It is now moderate in condition.
	570	Bissash para	Side of Awer's house	It is now moderate in condition.
	571	Hashil Hossain	Side of Ghosh para Abul's house	It is now moderate in condition.
	572	Hashil Hossain	Side of Babu's house	Need to repair the ralling of culvert.
	573	Hashil Hossain	Rousulp[ur	Good
	574	Hashil Hossain	Rousulp[ur	Condition of this culvert is good.
Brommogasa	575	Hashil Hossain	Rousulp[ur Dokkhin para	Condition of this culvert is good.
	576	Hashil Hossain	Side of Mohuripara Yeaqub Ali's house	Condition of this culvert is good.
	577	Hashil Hossain	Side of Mohuripara Yeaqub Ali's house	Condition of this culvert is good.
	578	Hashil Hossain	Side of Mohuripara Yeaqub Ali's house	This culvert is in normal condition.
	579	Debgati	Dhopa para	This culvert is in normal condition.
	580	Debgati	Dhopa para	This culvert is in normal condition.
	581	Debgati	Dhopa para	This culvert is in normal condition.

Information source: LGED, Transect Walk, FGD

Union-wise road, location and present condition

Union	SL#	Starting point to ending point	Length (KM)	Quality (Metalled/ Un-Metalled/HBB)	Height	Present Status
Dhaminagor	1.	Shalia Gari bazaar to Dhamainagar	4 Km	Metalled	4 feet	Condition of this road is good.
	2.	Shalia Gari bazaar to Goalbari Gussogram	5 Km	Metalled	5 feet	This road is overall in a good condition.
	3.	Shalia Gari bazaar Udid highi	3.50 Km	Metalled	5 feet	This road is overall in a good condition.
	4.	Shalia Gari bazaar to Lobonkocha village	2 Km	Metalled	4 feet	This road is overall in a good condition.
	5.	Lobonkotha to jamtoil bazar	2.50 Km	Metalled	4 feet	Condition of this road is good.
	6.	Dhamainagar bazaar to khiritola Moinul's house	4.50 Km	Metalled	4 feet	Condition of this road is good.
	7.	Ward No. 7, Khiritola Gussogram to Hat- ipukor	2.50 Km	Un-Metalled	4 feet	Condition of this road is good.
	8.	Ward No. 7, Khiritola golchottor to protab to khudadpur gorostan	4 Km	Un-Metalled	3 feet	This road is overall in a good condition.
	9.	Ward No. 7, Mirzapur Siful's house to protab dighi	2 Km	Un-Metalled	4 feet	This road is overall in a good condition.
	10.	Ward No. 7, Gussogram bazaar to Vadamipara Brozon's house	1 Km	Un-Metalled	3 feet	This road is overall in a good condition.
	11.	Ward No. 7, khiritola hari's house to foridpur amtola more	1.50 Km	Un-Metalled	5 feet	Condition of this road is good.
	12.	Ward No. 7, Khiritola HaNur's house to Nur bi's house	2 Km	Un-Metalled	3 feet	Condition of this road is good.
	13.	Khiritola Matgar's house to fultola Kalibari	1.50 Km	Un-Metalled	3 feet	Condition of this road is good.
	14.	Ward No. 7, Protab	1.50	Un-Metalled	4 feet	This road is

Union	SL#	Starting point to ending point	Length (KM)	Quality (Metalled/ Un-Metalled/HBB)	Height	Present Status
		Babu's house to Batika's house Dinish's house	Km			overall in a good condition.
	15.	Ward No. 7, Khiritola Moinul's house to Eidgah field	2 KM	Un-Metalled	3 feet	This road is overall in a good condition.
Dhaminagor	16.	Ward No. 7, Khiritola Nipen Member Dholzan Nishi's house	.50 Km	Un-Metalled	5 feet	Some place of this road has so damaged that it cant use easily. Need to repair.
	17.	Ward No. 7, Chak bill Borisha's house to Mirzapur Siful's house	1 Km	Un-Metalled	5 feet	This road is overall in a good condition.
	18.	Ward No. 8, Dhamainagar Nur Member's house to Komorpur	3 Km	Un-Metalled	3 feet	Condition of this road is good.
	19.	Ward No. 8, Montaz more to Bivishon's house	2 Km	Un-Metalled	3 feet	Condition of this road is good.
	20.	Ward No. 8, Dhamainagar Habib's house to Protab Gussogram Helal's house	2 Km	Un-Metalled	3 feet	Condition of this road is good.
	21.	Ward No. 8, Dhamainagar Bahon's house to Awer's house	1 Km	Un-Metalled	2 feet	This road is overall in a good condition.
	22.	Dhamainagar Guzu Mohater's house to Ibrahim's house	1 Km	Un-Metalled	3 feet	This road is overall in a good condition.
	23.	Ward No. 8, Dhamainagar Anis's house to Raton's house	1 Km	Un-Metalled	2 feet	This road is overall in a good condition.
	24.	Montaz more's house to Shashed Mahator's house	.50 Km	Un-Metalled	2 feet	This road is overall in a good condition.
	25.	Ward No. 8, Dhamainagar Barik's house to Younus's house pond	.50 Km	Un-Metalled	2 feet	Condition of this road is good.

Union	SL#	Starting point to ending point	Length (KM)	Quality (Metalled/ Un-Metalled/HBB)	Height	Present Status
	26.	Ward No. 8, Montazmor to Dhamainagar Gatu's house	.50 Km	Un-Metalled	2 feet	Condition of this road is good.
	27.	Ward No. 8, Bakia Iman's house to Metalled road	1.50 Km	Un-Metalled	3 feet	Condition of this road is good.
	28.	Ward No. 4, Baki Gatur's house to Metalled road	1.50 Km	Un-Metalled	3 feet	This road is overall in a good condition.
	29.	Ward No. 4, Baki Khadem Ali's house to Metalled road	1 Km	Un-Metalled	2 feet	This road is overall in a good condition.
	30.	Ward No. 4, Baki Khobir's house to Metalled road	1 Km	Un-Metalled	2 feet	Some place of this road has so damaged that it can't use easily. Need to repair.
	31.	Ward No. 4, MP road to Jhat-i pond	2 KM	Un-Metalled	3 feet	This road is overall in a good condition.
	32.	Ward No. 5, Adittobari Madrasha to Chander Paikora Shaban Khondoker's house	.50 Km	Un-Metalled	2 feet	This road is overall in a good condition.
	33.	Ward No. 5, Golta Monir's house to Shimla ranir Hat-	.50 Km	Un-Metalled	2 feet	This road is overall in a good condition.
	34.	Ward No. 5, Rani Hat-Metalled road to North foridpur Side of dagmondir	.50 Km	Un-Metalled	3 feet	Condition of this road is good.
	35.	North foridpur school to Amtola	2 KM	Un-Metalled	3 feet	Condition of this road is good.
	36.	Ward No. 5, Bidbari Dhien's house to Nimgasi Shaligari Metalled road	1 Km	Un-Metalled	3 feet	Condition of this road is good.
	37.	Ward No. 5, LObonkothota Metalled road to shibpur village	2 KM	Un-Metalled	3 feet	This road is overall in a good condition.
Dhaminagor	38.	Ward No. 5, Foridpur Mesoder's house to	1.50 Km	Un-Metalled	2 feet	This road is overall in a

Union	SL#	Starting point to ending point	Length (KM)	Quality (Metalled/ Un-Metalled/HBB)	Height	Present Status
		mondir				good condition.
	39.	Ward No. 5, Foridpur Surzo Mohater's house to Poresh mohet pond	.50 Km	Un-Metalled	2 feet	This road is overall in a good condition.
	40.	Ward No. 1, Vobanipur Banir Harul to Kalam's house	1 Km	Un-Metalled	2 feet	Some place of this road has so damaged that it cant use easily. Need to repair.
	41.	Ward No. 1, Ranijongar to Khidroil Kuruna mondol's house	1 Km	Un-Metalled	2 feet	Condition of this road is good.
	42.	Ward No. 1, Shibpur Kopil's house to Shibpur Tozam's house	1.50 Km	Un-Metalled	2 feet	Condition of this road is good.
	43.	Ward No. 1, Shibpur Kader's house to Iman's house	1 Km	Un-Metalled	2 feet	Condition of this road is good.
	44.	Ward No. 1, Shibpur Razzak's house to Chan's house	1.50 Km	Un-Metalled	2 feet	Some place of this road has so damaged that it cant use easily. Need to repair.
	45.	Ward No. 1, Mohishchapur Shadhon Master's house to Shibpur School	1.50 Km	Un-Metalled	2 feet	This road is overall in a good condition.
	46.	Ward No. 1, Damuapara to Debipur Sidul's house	1.50 Km	Un-Metalled	2 feet	This road is overall in a good condition.
	47.	Ward No. 1, Shibpur school To Damua para	1 Km	Un-Metalled	2 feet	Condition of this road is good.
	48.	Ward No. 1, Mohishchor Schoin Master's house to Damua para	2 KM	Un-Metalled	3 feet	Condition of this road is good.
	49.	Ward No. 3, Ranir Jonjal to Jamtoil bazar	4 Km	Un-Metalled	3 feet	Some place of this road has so damaged that it cant use easily. Need to repair.
	50.	Ward No. 3, Ranir	4 Km	Un-Metalled	3 feet	This road is

Union	SL#	Starting point to ending point	Length (KM)	Quality (Metalled/ Un-Metalled/HBB)	Height	Present Status
		Jongol to Shadra to Jamtoil bazar				overall in a good condition.
	51.	Ward No. 3, Shadra Shamol's house to Shadra Fazol's house	.50 Km	Un-Metalled	2 feet	This road is overall in a good condition.
	52.	Ward No. 3, Krishpur bridge to Ranir jongal	1 Km	Un-Metalled	2 feet	This road is overall in a good condition.
	53.	Ward No. 3, Shoral mor khidroshara Golam's house	1 Km	Un-Metalled	2 feet	Condition of this road is good.
	54.	Ward No. 3, Sharol bridhe to Sharol Mannan's house	.50 Km	Un-Metalled	2 feet	Condition of this road is good.
	55.	Ward No. 3, Damua to Kholabaria	.50 Km	Un-Metalled	2 feet	Condition of this road is good.
	56.	Ward No. 3, Krishpur Jongal to Gomlabari	0.50 Km	Un-Metalled	2 feet	This road is overall in a good condition.
	57.	Ward No. 3, Krishpur Jongal to Ramproshad's house	.50 Km	Un-Metalled	2 feet	This road is overall in a good condition.
	58.	Ward No. 9, Khodadpur Gorostan to Fokir tola	4 Km	Un-Metalled	3 feet	Some place of this road has so damaged that it cant use easily. Need to repair.
	59.	Ward No. 9, upa Community school to upa shaku field's house	.50 Km	Un-Metalled	2 feet	This road is overall in a good condition.
Dhaminagor	60.	Ward No. 9, Nupa Fakur's house to Lokkhikholatul Akram's house	1.50 Km	Un-Metalled	2 feet	This road is overall in a good condition.
	61.	Ward No. 9, Khodadpur bot tola to Holdi's house	1.50 Km	Un-Metalled	3 feet	Condition of this road is good.
	62.	Ward No. 9, Komorpur jogipukor to Berial Moynapukor	1 Km	Un-Metalled	2 feet	Condition of this road is good.
	63.	Nupa Babul's house to	1.4 Km	Un-Metalled	1 feet	This road is

Union	SL#	Starting point to ending point	Length (KM)	Quality (Metalled/ Un-Metalled/HBB)	Height	Present Status
		upa Asimuddin's house				overall in a good condition.
	64.	Ward No. 9, Khodad [ukor big road to Mazur's house	1.4 Km	Un-Metalled	1 feet	This road is overall in a good condition.
	65.	Ward No. 6, Adittobaria Metalled Abdul Bari Jamat's house	1 Km	Un-Metalled	1 feet	Condition of this road is good.
	66.	Ward No. 6, Andra Metalled to andra Mosque	.50 Km	Un-Metalled	2 feet	Condition of this road is good.
	67.	Ward No. 6, Andra Metalled matha to mazhuia Bellal's house	1.50 Km	Un-Metalled	2 feet	Condition of this road is good.
	68.	Ward No. 6, Kuchura Bellal's house to Kholil's house	1 Km	Un-Metalled	Level	Some place of this road has so damaged that it can't use easily. Need to repair.
	69.	Ward No. 6, kurza Shrat's house to burial ground	1.50 Km	Un-Metalled	Level	Some place of this road has so damaged that it cant use easily. Need to repair.
	70.	Ward No. 6, kurcha Bellal's house to Kuchra school	1.3 Km	Un-Metalled	Level	Some place of this road has so damaged that it cant use easily. Need to repair.
	71.	Ward No. 4, Bakia taltola to shing para	1 Km	Un-Metalled	3.50 feet	Condition of this road is good.
	72.	Ward No. 4, Bakantha sharatola to Malek member's house	1.4 Km	Un-Metalled	2.50 feet	Condition of this road is good.
	73.	Ward No. 4, Bakia moidan's house vaiaWest side mosque	1 Km	Un-Metalled	2 feet	Some place of this road has so damaged that it cant use easily. Need to repair.
	74.	Ward No. 2, Azuni Metalled to Khobir's house	.50 Km	Un-Metalled	1 feet	Some place of this road has so damaged

Union	SL#	Starting point to ending point	Length (KM)	Quality (Metalled/ Un-Metalled/HBB)	Height	Present Status
						that it cant use easily. Need to repair.
	75.	Ward No. 2, Arzuni Metalled to Moznu's house	.50 Km	Un-Metalled	1 feet	Some place of this road has so damaged that it cant use easily. Need to repair.
	76.	Ward No. 2, goal para to mathu para	1 Km	Un-Metalled	1 feet	Condition of this road is good.
	77.	Ward No. 2, Jongola Metalled to Jamtoil school field	2 Km	Un-Metalled	3 feet	Condition of this road is good.
	78.	Ward No. 7, Habatia pond par to Dhamainagar school	1 Km	Un-Metalled	2.50 feet	Condition of this road is good.
	79.	Ward No. 7, Jongola road to Jordighi Chittor's house	2 KM	Un-Metalled	2 feet	Condition of this road is good.
	80.	Ward No. 7, Jongola Samsul's house to shibbari	0.50 Km	Un-Metalled	2 feet	Some place of this road has so damaged that it cant use easily. Need to repair.
	81.	Ward No. 7, Jamtoil school to Foni Masu's house	.50 Km	Un-Metalled	2 feet	This road is overall in a good condition.
	82.	Ward No. 7, Goal paramosqueto grato rd	1 Km	Un-Metalled	1.50 feet	This road is overall in a good condition.
Dhanainagar	83.	Ward No. 7, Jongola Metalled to Kanadighi Shukur's house	1 Km	Un-Metalled	1 feet	This road is overall in a good condition.
	84.	Ward No. 5, foridpur Jamshed's house to Krishkar's house	.50 Km	Un-Metalled	2.50 feet	This road is overall in a good condition.
	85.	Ward No. 5, Krish's house to foridpur school	1 Km	Un-Metalled	2 feet	Some place of this road has so damaged that it cant use easily. Need to repair.

Union	SL#	Starting point to ending point	Length (KM)	Quality (Metalled/ Un-Metalled/HBB)	Height	Present Status
Sonakhara	86.	Ward No. 1, nimgasi movi hall to chak dadpur Metalledr matha	4 Km	Un-Metalled	4 feet	Some place of this road has so damaged that it cant use easily. Need to repair.
	87.	Ward No. 1, Dotto's house to Shamer ghon	4 Km	Un-Metalled	2.50 feet	Condition of this road is good.
	88.	Ward No. 1, Kalia mintu's house to Kalia Eidgah	1 Km	Un-Metalled	1 feet	Condition of this road is good.
	89.	Ward No. 1, Kalia school to West atghoria Asrom	3 Km	Un-Metalled	3 feet	Some place of this road has so damaged that it cant use easily. Need to repair.
	90.	Ward No. 1, Kalia primary School to Dadpur more	3 Km	Un-Metalled	3 feet	Some place of this road has so damaged that it cant use easily. Need to repair.
	91.	Ward No. 1, Jira pukor to Shemer ghon village	3 Km	Un-Metalled	3 feet	Condition of this road is good.
	92.	Ward No. 1, Kalia palon mattor's house to Khemon chand's house	1 Km	Un-Metalled	2 feet	Condition of this road is good.
	93.	Ward No. 1, South Atghoria Moser's house to Jibando Asrom	3 Km	Un-Metalled	2 feet	Condition of this road is good.
	94.	Ward No. 1, Nimgasi to New dighis	4 Km	Un-Metalled	2 feet	Condition of this road is good.
	95.	Ward No. 5, Nimgasi Gram-een bank to Dotto's house	1.50 Km	Un-Metalled	1.50 feet	Some place of this road has so damaged that it cant use easily. Need to repair.
	96.	Ward No. 5, Nimgasi collage to ModhUPr parento	3 Km	Un-Metalled	2 feet	This road is overall in a good condition.
	97.	Ward No. 5, Koritola to Vuihat burial ground	2 Km	Un-Metalled	2 feet	This road is overall in a good

Union	SL#	Starting point to ending point	Length (KM)	Quality (Metalled/ Un-Metalled/HBB)	Height	Present Status
						condition.
	98.	Ward No. 5, Vuihot amtola to rudrodighi Metalled	2 KM	Un-Metalled	2 feet	This road is overall in a good condition.
	99.	Ward No. 7, Joysagor Kani to Dostopara	4 Km	HBB	3 feet	This road is overall in a good condition.
	100.	Ward No. 7, dostopara Bellal's house to Madrasha	1 Km	Un-Metalled	3 feet	This road is overall in a good condition.
	101.	Ward No. 7, dostopara madrasha to burial ground	1.50 Km	Un-Metalled	2 feet	This road is overall in a good condition.
	102.	Ward No. 7, dostopara birpara to Mouhar bridge	2 KM	Un-Metalled	3 feet	Some place of this road has so damaged that it cant use easily. Need to repair.
	103.	Ward No. 7, Mohuar Ismail's house to dighir par	2 KM	Un-Metalled	2 feet	This road is overall in a good condition.
	104.	Ward No. 7, sreeram Metalled road to pagoltola	2.50 Km	Un-Metalled	2 feet	This road is overall in a good condition.
	105.	Ward No. 2, sreerampur Banet more to pagoltola	2 KM	Un-Metalled	2 feet	This road is overall in a good condition.
Sonakhara	106.	Ward No. 2, sreerampur to Shohidul's house	3 Km	Un-Metalled	2 feet	This road is overall in a good condition.
	107.	Ward No. 2, sreerampur Hannan's shop to Yousuf's house	.50 Km	Un-Metalled	2 feet	Condition of this road is good.
	108.	Ward No. 2, sreerampur Metalled road to Mennad's house	.75 Km	Un-Metalled	2 feet	Condition of this road is good.
	109.	Ward No. 2, Gopalpur chukidar to Dadpur mor	4 Km	Un-Metalled	2 feet	Condition of this road is good.

Union	SL#	Starting point to ending point	Length (KM)	Quality (Metalled/ Un-Metalled/HBB)	Height	Present Status
	110.	Ward No. 2, Gopalpur Bidhan master's house to Shashi's house	2.50 Km	Un-Metalled	3 feet	Condition of this road is good.
	111.	Ward No. 2, Gopalpur Mehed Talukder's house to Poran vita	3 Km	Un-Metalled	2 feet	This road is overall in a good condition.
	112.	Ward No. 2, nimgasi bazaar to malotinagor	4 Km	Metalled	6 feet	This road is overall in a good condition.
	113.	Ward No. 2, Sreerampur Kalu more to Hayder's house	1 Km	Metalled	5 feet	Road Some are broken need servicing
	114.	Ward No. 3, Malotinagor to Sonakhara Paschim para	3 Km	Metalled	5 feet	This road is overall in a good condition.
	115.	Ward No. 3, dhonzal Graveyard to Borot Ali's house	3 Km	Un-Metalled	2 feet	Some place of this road has so damaged that it cant use easily. Need to repair.
	116.	Ward No. 3, dhonzal Ahamed's house to Mongla's house	3 Km	Un-Metalled	3 feet	This road is overall in a good condition.
	117.	Ward No. 3, Mor ali to Chanda pond	2.50 Km	Un-Metalled	3 feet	This road is overall in a good condition.
	118.	Ward No. 3, Dhonzal dotto's house to Chondro Member's house	3 Km	Un-Metalled	3 feet	This road is overall in a good condition.
	119.	Ward No. 3, Chonder's house to Monir's house	2 Km	Un-Metalled	2 feet	Condition of this road is good.
	120.	Chondro member's house to Boari's house	3 Km	Un-Metalled	2 feet	Condition of this road is good.
	121.	Ward No. 3, Dholzal Boiragi's house to Mohir's house	1.25 Km	Un-Metalled	2 feet	This road is overall in a good condition.
	122.	Ward No. 3, dholjal jabani puran chua	1 Km	Un-Metalled	2 feet	This road is overall in a good

Union	SL#	Starting point to ending point	Length (KM)	Quality (Metalled/ Un-Metalled/HBB)	Height	Present Status
						condition.
	123.	Ward No. 3, Dholjal jhuri's house to gasline Sonakhara	1 Km	Un-Metalled	2 feet	This road is overall in a good condition.
	124.	Ward No. 3, MP road to Paipara bill	1 Km	Un-Metalled	2 feet	This road is overall in a good condition.
	125.	Ward No. 2, Gopalpur Metalled road to Hared's house	.50 Km	Un-Metalled	2 feet	Condition of this road is good.
	126.	Ward No. 2, Hazipur to Rupkhara Rozina member's house	4 Km	Un-Metalled	3 feet	Condition of this road is good.
	127.	Ward No. 4, HAZipur to Rupkhara Denesh's house	1.50 Km	Un-Metalled	1 feet	Condition of this road is good.
	128.	Ward No. 3, Rupkhara Kuddus's house to Roshon Shorkar's house	3 Km	Un-Metalled	3 feet	Some place of this road has so damaged that it cant use easily. Need to repair.
Sonakhara	129.	Ward No. 3, Rupkhara Hatkhola to Tina teacher's house	3 Km	Un-Metalled	3 feet	This road is overall in a good condition.
	130.	Ward No. 3, Hatkhola to Mozina pond	2 Km	Un-Metalled	4 feet	This road is overall in a good condition.
	131.	Ward No. 3, Rupkhara Bangal's house to Borhash's house	.50 Km	Un-Metalled	3 feet	This road is overall in a good condition.
	132.	Ward No. 3, Sonakhara hatkhola to Nantu's house	.50 Km	Un-Metalled	4 feet	This road is overall in a good condition.
	133.	Ward No. 3, Sonakhara Metalled road to Shwpon teacher's house	1 Km	Un-Metalled	1 feet	Some place of this road has so damaged that it cant use easily. Need to repair.
	134.	Ward No. 3, Sonakhara Metalled road to Hatkhola	1 Km	Un-Metalled	4 feet	This road is overall in a good

Union	SL#	Starting point to ending point	Length (KM)	Quality (Metalled/ Un-Metalled/HBB)	Height	Present Status
						condition.
	135.	Ward No. 3, Sonakhara Babul Mistri's house to amtola	.50 Km	Un-Metalled	1 feet	This road is overall in a good condition.
	136.	Ward No. 3, Sonakhara Metalled road to Golam Mostofa's house	.50 Km	Un-Metalled	5 feet	This road is overall in a good condition.
	137.	Ward No. 3, Sonakhara Chatu Chermain's house to Hatkhola	.50 Km	Un-Metalled	4 feet	This road is overall in a good condition.
	138.	Ward No. 4, Hazipur Taltola to Akra Ibrahim Molla's house	2 Km	Un-Metalled	3 feet	Some place of this road has so damaged that it cant use easily. Need to repair.
	139.	Ward No. 4, Hazipur Rohim's house to Habib's house	1 Km	Un-Metalled	3 feet	Condition of this road is good.
	140.	Ward No. 4, Hazipur Ali AfserAbadaner pond	1.25 Km	Un-Metalled	2 feet	Condition of this road is good.
	141.	Ward No. 4, HAZipur Kandorer mor to DR Dulal's house	2 KM	Un-Metalled	1 feet	Condition of this road is good.
	142.	Ward No. 4, HAZipur bottola to School road	1 Km	Un-Metalled	1 feet	Condition of this road is good.
	143.	Ward No. 4, Hazipur Abadaner pond to Akra shoshan	2 Km	Un-Metalled	3 feet	This road is overall in a good condition.
	144.	Ward No. 4, shoshan bottola to ibrahim Molla's house	1.50 Km	Un-Metalled	3 feet	This road is overall in a good condition.
	145.	Ward No. 4, Akra Kalam's house to Ichla deep	1.50 Km	Un-Metalled	2 feet	This road is overall in a good condition.
	146.	Ward No. 4, Akra Jobbar's house to Moser Mistri's house	1.50 Km	Un-Metalled	3 feet	This road is overall in a good condition.
	147.	Ward No. 4, Akra Altab's house to	1 Km	Un-Metalled	2 feet	This road is overall in a

Union	SL#	Starting point to ending point	Length (KM)	Quality (Metalled/ Un-Metalled/HBB)	Height	Present Status
		Madrasha				good condition.
	148.	Ward No. 4, Hazipur Razzak's house to Shukor Ali Mosque	.50 Km	Un-Metalled	1 feet	This road is overall in a good condition.
	149.	Ward No. 4, Akra Habi to Nalka pond	0.50 Km	Un-Metalled	1 feet	Condition of this road is good.
	150.	Ward No. 4, Hazipur Kholil's house to Sawyer's house	0.50 Km	Un-Metalled	1.25 feet	Condition of this road is good.
	151.	Ward No. 9, HAZipur Kholil's house to Samad Talukder's house	0.50 Km	Un-Metalled	2 feet	Condition of this road is good.
	152.	Ward No. 9, Bashial Metalled road to khichal Metalled road	4 Km	Un-Metalled	2 feet	The road are broken and under flood level run
Sonakhara	153.	Ward No. 9, khichal Mofiz Uddin pond to Mozaher's house	1.25 Km	Un-Metalled	2 feet	This road is overall in a good condition.
	154.	Ward No. 9, khichali Metalled road to Jiten teacher's house	3 Km	Un-Metalled	3 feet	This road is overall in a good condition.
	155.	Ward No. 9, Bashial Metalled road to Khichala Adibashi school	2 KM	Un-Metalled	3 feet	This road is overall in a good condition.
	156.	Ward No. 9, Bashial Barik's house to Vuia burial ground	3 Km	Un-Metalled	Level	Condition of this road is good.
	157.	Ward No. 9, Bashail Metalled road to Vuia Forhad's house	1 Km	Un-Metalled	3 feet	Condition of this road is good.
	158.	Ward No. 9, Khichala Regester primary school To Durga mondir	1.50 Km	Un-Metalled	2 feet	Condition of this road is good.
	159.	Ward No. 9, Khichala Kazem Hazi's house to Golap Shorkar's house	1 Km	Un-Metalled	2 feet	Some place of this road has so damaged that it cant use easily. Need to repair.
	160.	Ward No. 9, Khichala Prokash's house to	1 Km	Un-Metalled	2 feet	This road is overall in a

Union	SL#	Starting point to ending point	Length (KM)	Quality (Metalled/ Un-Metalled/HBB)	Height	Present Status
		Kandar				good condition.
	161.	Ward No. 9, Bashial Metalled road to Shubash's house	.50 Km	Un-Metalled	3 feet	This road is overall in a good condition.
	162.	Ward No. 9, BASHial Metalled road to Shuren dofdar's house	.50 Km	Un-Metalled	2 feet	This road is overall in a good condition.
	163.	Ward No. 9, Bashial Metalled road to bashial Mosque	1 Km	Un-Metalled	2 feet	This road is overall in a good condition.
	164.	Ward No. 9, Khichala Makhon Shorkar's house to Shekter n's house	.50 Km	Un-Metalled	2 feet	This road is overall in a good condition.
	165.	Ward No. 9, Nimgasi collage to Devog bazar	4 Km	Metalled	8 feet	This road is overall in a good condition.
	166.	Ward No. 9, Dholzan Chandro Member's house to Shordar para Kalimondir	3.50 Km	Un-Metalled	3 feet	This road is overall in a good condition.
	167.	Ward No. 8, Joyshagor Mohashon to Gokiul's house to Altab's house	2 KM	Un-Metalled	1 feet	This road is overall in a good condition.
	168.	Ward No. 8, Gopinath i pond mosque to Dr Gazon's house to Joyshagor Mohashaon	2 KM	Un-Metalled	1 feet	This road is overall in a good condition.
	169.	Ward No. 8, Shukor Ali's house to Gopinath mosque to Khemon Member's house	2 KM	Un-Metalled	2 feet	This road is overall in a good condition.
	170.	Ward No. 8, Gopinath durga mondir to Khemon Member's house	1.50 Km	Un-Metalled	1 feet	Condition of this road is good.
	171.	Ward No. 8, Gopinath Sotter's house to amtola to Dhiren's house	.50 Km	Un-Metalled	2 feet	Condition of this road is good.
	172.	Ward No. 8, Gopinath Jhuntu's house to debra pond	2.50 Km	Un-Metalled	2 feet	Condition of this road is good.

Union	SL#	Starting point to ending point	Length (KM)	Quality (Metalled/ Un-Metalled/HBB)	Height	Present Status
	173.	Ward No. 8, Gopinath rudrodighir Kona to bondihar to Uthara mosque	4 Km	Un-Metalled	3 feet	The road are broken and under flood level run
Sonakhara	174.	Ward No. 8, Uthra mosque to Kathalia Jogodish's house	4 Km	Un-Metalled	3 feet	The road are broken and under flood level
	175.	Ward No. 8, Uthra Azun gor Metalled road to Bondihar school	3 Km	Un-Metalled	3 feet	Condition of this road is good.
	176.	Ward No. 8, Uthra shisha pond to Dhanakhor pond	3.50 Km	Un-Metalled	5 feet	Condition of this road is good.
	177.	Ward No. 8, uthra Omroti's house to Sanaul para Babul's house	6 Km	Un-Metalled	3 feet	Condition of this road is good.
	178.	Ward No. 8, Uthra Khiritol Bot tola to Shanbanda pond	1.50 Km	Un-Metalled	3 feet	This road is overall in a good condition.
	179.	Ward No. 8, Uthra Metalled road to Khichala Adibashi school	6 Km	Un-Metalled	2 feet	This road is overall in a good condition.
	180.	Ward No. 8, uthra modhupur madrasha to Vuiat burial ground	3.50 Km	Un-Metalled	3 feet	This road is overall in a good condition.
Dhubil	181.	Ward No. 6, Vormohona Motiar's house to Chudhuri Shukomar's house	1.50 Km	Un-Metalled	5 feet	This road is overall in a good condition.
	182.	Shukomar's house to Langol mara bridge	2.25 Km	Un-Metalled	4 feet	Some place of this road has so damaged that it cant use easily. Need to repair.
	183.	Zahul to garodaha river	2 Km	Un-Metalled	3 feet	Some place of this road has so damaged that it cant use easily. Need to repair.
	184.	Chuduri Ghughat school to Poraghati	2 Km	Un-Metalled	4 feet	Some place of this road has so damaged

Union	SL#	Starting point to ending point	Length (KM)	Quality (Metalled/ Un-Metalled/HBB)	Height	Present Status
						that it cant use easily. Need to repair.
	185.	Malotinagor Metalled road to malotinagor End	7 Km	Un-Metalled	3 feet	Some place of this road has so damaged that it cant use easily. Need to repair.
	186.	Malotinagor Asad's house to Tozumaster	3 Km	Un-Metalled	2 feet	Some place of this road has so damaged that it cant use easily. Need to repair.
	187.	Malotinagor KOrom's house to burial ground	5 Km	Un-Metalled	3 feet	Some place of this road has so damaged that it cant use easily. Need to repair.
	188.	Malotinagor Zohir's house to Betua chara bot tola	7 Km	Un-Metalled	4 feet	Some place of this road has so damaged that it cant use easily. Need to repair.
Dhubil	189.	Zahul Shimul tola To chara bot tola	6 Km	Un-Metalled	4 feet	Some place of this road has so damaged that it cant use easily. Need to repair.
	190.	Dhoril Jolil Fokir para to Rupkhara shimana	3 Km	Un-Metalled	2.50 feet	Some place of this road has so damaged that it cant use easily. Need to repair.
	191.	Mehomanshi Master's house to Kalibari bazar	2 KM	Un-Metalled	4 feet	Condition of this road is good.
	192.	Dhubli kalibari to chor dhubli South primary school	4 Km	Un-Metalled	2.50 feet	Condition of this road is good.
	193.	Shemer ghon school to Sonakhara Metalled road	7 Km	Un-Metalled	3 feet	Road Some are broken need servicing
	194.	Iscidoho Altab's house	6 Km	Un-Metalled	3 feet	Some place of

Union	SL#	Starting point to ending point	Length (KM)	Quality (Metalled/ Un-Metalled/HBB)	Height	Present Status
		to Charabot tola side				this road has so damaged that it cant use easily. Need to repair.
	195.	Dhubli Metalled road to Barik Member's house	1 Km	Un-Metalled	3 feet	Some place of this road has so damaged that it cant use easily. Need to repair.
	196.	Katab mohol Shohidul member's house to Mozid zid's house	1.50 Km	Un-Metalled	2 feet	Some place of this road has so damaged that it cant use easily. Need to repair.
	197.	katar mohol Fuzlol Hoq's house to Burial ground	2 KM	Un-Metalled	2 feet	Some place of this road has so damaged that it cant use easily. Need to repair.
	198.	Betua Ashraf's house to Zahul shimul tola	4 Km	Un-Metalled	3 feet	Some place of this road has so damaged that it cant use easily. Need to repair.
	199.	Beyua bridge to Naipara	4 Km	Un-Metalled	3 feet	Some place of this road has so damaged that it cant use easily. Need to repair.
	200.	Shemerghon school to Sotrabara shimana	2 KM	Un-Metalled	3 feet	Some place of this road has so damaged that it cant use easily. Need to repair.
	201.	Shemer ghon school to Muslim eit vata	2 KM	Un-Metalled	3 feet	Some place of this road has so damaged that it cant use easily. Need to repair.
	202.	Vuipara Metalled road to Gpinath pur school	3 Km	Un-Metalled	3 feet	Condition of this road is

Union	SL#	Starting point to ending point	Length (KM)	Quality (Metalled/ Un-Metalled/HBB)	Height	Present Status
						good.
	203.	Satbushi Hafezia madrasha to idchi Metalled road	1.5 Km	Un-Metalled	2.5 feet	Condition of this road is good.
	204.	Baoundir Metalled road to Jonab's house	1.5 Km	Un-Metalled	3 feet	Condition of this road is good.
	205.	Khariza ghughat to Vormohoni koorstan	1.5 Km	Un-Metalled	3 feet	Condition of this road is good.
	206.	Malotinagor C C to Said Talukder's house	1 Km	Un-Metalled	2 feet	Condition of this road is good.
	207.	Malotinagor Dhakil Madrashas to Madhob's house	3 Km	Un-Metalled	7 feet	This road is overall in a good condition.
	208.	Dhubil Halder's house to Thakur's house	2 KM	Un-Metalled	4 feet	This road is overall in a good condition.
	209.	Dhubli Porishod to KHazira	3 Km	Metalled	6 feet	This road is overall in a good condition.
	210.	Dhubli porishod to Katharmohol North shimana	2 KM	Metalled	10 feet	This road is overall in a good condition.
Dhubil	211.	Malotinagor Amtola To Hormuz's house to Amshora bazar	6 Km	Metalled	8 feet	This road is overall in a good condition.
	212.	Porishod to Sonakhar UP to Shohidul member's house	1.5 Km	Metalled	7 feet	Some place of this road has so damaged that it cant use easily. Need to repair.
	213.	UP to Shohidul member's house	1.5 Km	Metalled	4 feet	This road is overall in a good condition.
	214.	Malotinagor Bakkor Talukder's house to resh's house	5 Km	Metalled	6 feet	This road is overall in a good condition.
	215.	Dhubli bridge to East side of Siful's house	2 KM	Un-Metalled	3 feet	This road is overall in a

Union	SL#	Starting point to ending point	Length (KM)	Quality (Metalled/ Un-Metalled/HBB)	Height	Present Status
						good condition.
	216.	Dhubli Metalled road to kobor	1 Km	Un-Metalled	3 feet	Condition of this road is good.
	217.	Dhubli Mehomanshai Joynal Master's house to Joynul master's house to Abdul Korim's house	1.5 Km	Un-Metalled	2 feet	Condition of this road is good.
Ghurka	218.	Ward No. 7, Jogonnathpur Salam master's house to Jonjalpara bridge	1.50 Km	Un-Metalled	2 feet	Condition of this road is good.
	219.	Ward No. 7, bridge to Basudeb kola shimana	2 KM	Un-Metalled	1.50 feet	Some place of this road has so damaged that it cant use easily. Need to repair.
	220.	Ward No. 7, Jogonnath pur Kobad's house to Sona's house	2 Km	Un-Metalled	2 feet	This road is overall in a good condition.
	221.	Ward No. 7, Budhachoron Mannan's house to burial ground	1 Km	Un-Metalled	1 feet	This road is overall in a good condition.
	222.	Ward No. 7, Jogonnath pur Hobi's house to Eidgah field	2 KM	Un-Metalled	2 feet	This road is overall in a good condition.
	223.	Ward No. 7, ChakgobindUPr school to Deep tuble	1.50 Km	Un-Metalled	1 feet	This road is overall in a good condition.
	224.	Ward No. 4, Chakgobindupur Boxer Pion's house to Golbarer's house	2 Km	Un-Metalled	1.50 feet	Some place this road
	225.	Ward No. 4, Nur bi's house to Magon's house	.50 Km	Un-Metalled	2 feet	Condition of this road is good.
	226.	Ward No. 4, ChakgobindUPr Bot tola to Khal bridge	1.50 Km	Un-Metalled	1.50 feet	Condition of this road is good.
	227.	Bridge to Langolmor Mini market	4 Km	Un-Metalled	2 feet	Condition of this road is good.

Union	SL#	Starting point to ending point	Length (KM)	Quality (Metalled/ Un-Metalled/HBB)	Height	Present Status
	228.	Ward No. 4, ChakgobindUPr school to UPner's house	1.50 Km	Un-Metalled	2 feet	Condition of this road is good.
	229.	Ward No. 4, Jogonnathpur Sadhur's house to Mini market	2 KM	Un-Metalled	2 feet	Some place of this road has so damaged that it cant use easily. Need to repair.
	230.	Ward No. 4, Langol more Montaz's house to Chak gobindopur Amtola	2 KM	Un-Metalled	2 feet	This road is overall in a good condition.
	231.	Ward No. 4, Mini market to Salam's house to Nalu's house	1.50 Km	Un-Metalled	1.50 feet	This road is overall in a good condition.
	232.	Ward No. 4, Langolmara Jut sheikh's house to Judan Chairman's house	2 KM	Un-Metalled	1.50 feet	This road is overall in a good condition.
	233.	Ward No. 4, Shamer's house to Langol mara school	2 KM	Un-Metalled	1.50 feet	This road is overall in a good condition.
	234.	Ward No. 4, Madrasha to Diar para Kashem's house	2.50 Km	Un-Metalled	2 feet	This road is overall in a good condition.
	235.	Ward No. 4, Kashem's house to Longolmara amtola	1 Km	Un-Metalled	2 feet	This road is overall in a good condition.
Ghurka	236.	Ward No. 4, ss Diarpara Iman's house to Shaban's house to Kalikapur bridge	2 Km	Un-Metalled	2 feet	This road is overall in a good condition.
	237.	Ward No. 7, Jogonnathpur Kobad's house vaia Jamal's house	0.50 Km	Un-Metalled	1 feet	This road is overall in a good condition.
	238.	Ward No. 7, Jogonnathpur Sonaulha's house to Big mosque	.25 Km	Un-Metalled	1 feet	Condition of this road is good.
	239.	Ward No. 7, Jogonnathpur Ramzan's house to	.25 Km	Un-Metalled	1 feet	Condition of this road is good.

Union	SL#	Starting point to ending point	Length (KM)	Quality (Metalled/ Un-Metalled/HBB)	Height	Present Status
		Robbani's house				
	240.	Ward No. 7, Jogonnathpur Haran's house to Jakaria's house	.25 Km	Un-Metalled	1 feet	Condition of this road is good.
	241.	Ward No. 7, Ghorka puran para Hossain's house vaia Gumar bill bot tola	3 Km	Metalled	2.50 feet	Some place of this road has so damaged that it cant use easily. Need to repair.
	242.	Ward No. 5, Kolakanda to Rakhal ali's house	1 Km	Un-Metalled	5 feet	Some place of this road has so damaged that it cant use easily. Need to repair.
	243.	Ward No. 5, Rayhat Babur Ali's house to Ghurka old bazar	1 Km	Un-Metalled	5 feet	Some place of this road has so damaged that it cant use easily. Need to repair.
	244.	Ward No. 5, Old bazaar to Kentan bazaar	3 Km	Un-Metalled	3 feet	Some place of this road has so damaged that it cant use easily. Need to repair.
	245.	Ward No. 5, UP Building to Joyanpur bennaghat	1 Km	Un-Metalled	5 feet	Some place of this road has so damaged that it cant use easily. Need to repair.
	246.	Ward No. 5, Dhurka Hechari mor to Chakpara to Bisshoroad	3 Km	Un-Metalled	2 feet	Some place of this road has so damaged that it cant use easily. Need to repair.
	247.	Ward No. 5, Ghurka bissho road to old UP building	2 KM	Un-Metalled	2 feet	Some place of this road has so damaged that it cant use easily. Need to repair.
	248.	Ward No. 5, Vuiagati bazar to Jibon Babu	5 Km	Metalled	20 feet	Condition of this road is

Union	SL#	Starting point to ending point	Length (KM)	Quality (Metalled/ Un-Metalled/HBB)	Height	Present Status
		hotel				good.
	249.	Ward No. 5, Hakim's house to Dilbar's house	.25 Km	Un-Metalled	1 feet	Condition of this road is good.
	250.	Ward No. 7, Langol mor mini market to sreeram para Madrasha	7 Km	Un-Metalled	3 feet	Some place of this road has so damaged that it cant use easily. Need to repair.
	251.	Ward No. 7, Jogonnathpur Tin matha to Chakgobindopur mosque	4 Km	Un-Metalled	1.50 feet	Some place of this road has so damaged that it cant use easily. Need to repair.
	252.	Ward No. 7, Chakgobindopur school to Marbill bot tola	2.50 Km	Un-Metalled	2 feet	Some place of this road has so damaged that it cant use easily. Need to repair.
	253.	Ward No. 7, jogonnath pur Amzad's house to Mogor Ali's house	1 Km	Un-Metalled	2 feet	Some place of this road has so damaged that it cant use easily. Need to repair.
	254.	Ward No. 7, Jogonnath Dokkhin para Kader master's house to Jongola garez	3 Km	Un-Metalled	1.50 feet	Some place of this road has so damaged that it cant use easily. Need to repair.
	255.	Ward No. 6, Rayhat madrasha to Akul's house	1.50 Km	Un-Metalled	3 feet	Some place of this road has so damaged that it cant use easily. Need to repair.
	256.	Ward No. 6, Madrasha to Bellal's house	1 Km	Un-Metalled	1.50 feet	Some place of this road has so damaged that it cant use easily. Need to repair.
	257.	Ward No. 6, Sheshor's shop to kalikapur	1.50 Km	Un-Metalled	2 feet	Some place of this road has so damaged

Union	SL#	Starting point to ending point	Length (KM)	Quality (Metalled/ Un-Metalled/HBB)	Height	Present Status
						that it cant use easily. Need to repair.
	258.	Ward No. 6, Nur Hossain's house to Mogorer Ali's house	0.50 Km	Un-Metalled	1 feet	Some place of this road has so damaged that it cant use easily. Need to repair.
	259.	Ward No. 6, Nur Hossain's house to Julhok's house	.50 Km	Un-Metalled	2 feet	Some place of this road has so damaged that it cant use easily. Need to repair.
	260.	Ward No. 6, Ghurka UP to madrasha road	1 Km	Metalled	20 feet	Some place of this road has so damaged that it cant use easily. Need to repair.
Ghurka	261.	Ward No. 6, bisshoroad to dirpara Bellal's house	0.50 Km	HBB	4 feet	Some place of this road has so damaged that it cant use easily. Need to repair.
	262.	Ward No. 6, Deep tube to burial ground	1 Km	Un-Metalled	2 feet	Some place of this road has so damaged that it cant use easily. Need to repair.
	263.	Ward No. 5, Ghurka to old UP building to besthupur bennaghat	0.50 Km	Un-Metalled	4 feet	Some place of this road has so damaged that it cant use easily. Need to repair.
	264.	Ward No. 5, Ghurka kentanital to jamanpur poronti	2 Km	Un-Metalled	4 feet	Good
	265.	Ward No. 5, Ghurka bisshiroad to Langolmara minimarket	3.50 Km	Un-Metalled	4 feet	Some place of this road has so damaged that it cant use easily. Need to repair.
	266.	Ward No. 5, Ghurka	3 Km	Un-Metalled	3 feet	This road is

Union	SL#	Starting point to ending point	Length (KM)	Quality (Metalled/ Un-Metalled/HBB)	Height	Present Status
		bisshoroad to hechari to Gpfur's house				overall in a good condition.
	267.	Ward No. 5, Gofur's house to bisshoroad Assimuddin's house	3 Km	Un-Metalled	3 feet	This road is overall in a good condition.
	268.	Ward No. 3, Vuiagati to Grameen bank to Raghu Vumik's house	1 Km	Un-Metalled	3 feet	This road is overall in a good condition.
	269.	Ward No. 3, Shoshid's house to Buddor's house	.80 Km	Un-Metalled	3 feet	This road is overall in a good condition.
	270.	Ward No. 3, Vuiagati bisshoroad to Narion Dash's house	.50 Km	Un-Metalled	3 feet	This road is overall in a good condition.
	271.	Ward No. 3, ICHLADIGOR school to Karotoa river bridge	.50 Km	Un-Metalled	2 feet	This road is overall in a good condition.
	272.	Ward No. 3, Nikhil Charmin's house to Dhiren ghosh's house	.50 Km	Un-Metalled	3 feet	Condition of this road is good.
	273.	Ward No. 3, kalikapur Kalapuddar's house to Madhur's house	.50 Km	Un-Metalled	3 feet	Condition of this road is good.
	274.	Bank Talukder's house to Ward No. 3, Nirozzon Poddar's house	.80 Km	Un-Metalled	3 feet	Condition of this road is good.
	275.	Ward No. 3, Ichol Thakur's house to Sakat's house	1.50 Km	Un-Metalled	3 feet	Condition of this road is good.
	276.	Ward No. 1, ichla school to Ikbal teacher's house	.50 Km	Un-Metalled	5 feet	This road is overall in a good condition.
	277.	Ward No. 1, Hashanbali bot tola to Madhudia khal	1.50 Km	Un-Metalled	3 feet	This road is overall in a good condition.
	278.	Ward No. 1, Devog mukol road to Graveyard	1.50 Km	Un-Metalled	4 feet	This road is overall in a good condition.
	279.	Ward No. 1, Devog Aslam's house to	1.50 Km	Un-Metalled	4 feet	Condition of this road is

Union	SL#	Starting point to ending point	Length (KM)	Quality (Metalled/ Un-Metalled/HBB)	Height	Present Status
		Shashed Alam's house to Dilur's house				good.
	280.	Ward No. 1, Shemni bot tola Izot Ali's house to Nasir's house	1.50 Km	Un-Metalled	4 feet	Condition of this road is good.
	281.	Ward No. 1, Shemni bot tola Izzot Ali's house	.80 Km	Un-Metalled	4 feet	Condition of this road is good.
	282.	Ward No. 1, Vuiagati to gorbanda	4 Km	Metalled	8 feet	Condition of this road is good.
	283.	Ward No. 1, Vuiagati mosque to Foyaz's house	.80 Km	Un-Metalled	3 feet	Some place of this road has so damaged that it cant use easily. Need to repair.
	284.	Ward No. 1, Girls school Metalled road to pachar's house	1 Km	Un-Metalled	4 feet	Some place of this road has so damaged that it cant use easily. Need to repair.
Ghurka	285.	Ward No. 1, ichla Chan's house to Mokkes's house	.50 Km	Un-Metalled	5 feet	Some place of this road has so damaged that it cant use easily. Need to repair.
	286.	Ward No. 1, Vuiagati Metalled to Mondol's house	.50 Km	Un-Metalled	7 feet	This road is overall in a good condition.
	287.	Ward No. 9, Basudeb kol bot tola to Golbar's house	1.50 Km	Un-Metalled	1 feet	This road is overall in a good condition.
	288.	Ward No. 9, Kutub Turun's house to Korota river	.50 Km	Un-Metalled	3 feet	This road is overall in a good condition.
	289.	Ward No. 9, Kutub chor Halim Master's house to Nalu's house	1 Km	Un-Metalled	2 feet	This road is overall in a good condition.
	290.	Ward No. 9, Kutub Badi's house to bridge	.50 Km	Un-Metalled	1 feet	This road is overall in a good condition.

Union	SL#	Starting point to ending point	Length (KM)	Quality (Metalled/ Un-Metalled/HBB)	Height	Present Status
	291.	Ward No. 9, Kutub chor gorostan to TNT office	1.50 Km	Un-Metalled	2.50 feet	This road is overall in a good condition.
	292.	Ward No. 9, gourishal's house to Muktijoddha Shotinath Sha's house	2 Km	Un-Metalled	3 feet	Condition of this road is good.
	293.	Ward No. 9, Sholonga Uttar para Shashed Master's house to Ronzona's house	3 Km	Un-Metalled	3.50 feet	Condition of this road is good.
	294.	Ward No. 9, Sholonga Mana mistri's house to Kala Halder's house	1.50 Km	Un-Metalled	4 feet	Condition of this road is good.
	295.	Ward No. 9, Vormohokuthi para Dulalal's house to Mohor's house	1 Km	Un-Metalled	1 feet	This road is overall in a good condition.
	296.	Ward No. 9, Vormohokuthi Altab's house to burial ground	1 Km	Un-Metalled	1 feet	This road is overall in a good condition.
	297.	Ward No. 9, Vormohokuthi Poresh Volla Member's house to Batul Member's house	1 Km	Un-Metalled	1 feet	This road is overall in a good condition.
	298.	Ward No. 9, Vormohokuthi Nutu's house to Altab's house	1 Km	Un-Metalled	1 feet	This road is overall in a good condition.
	299.	Ward No. 9, Vormohokuthi Jamal's house to Wahed's house	1.50 Km	Un-Metalled	1 feet	Condition of this road is good.
	300.	Ward No. 9, Vormohokuth Robi's house to Sawyer's house	1.50 Km	Un-Metalled	1 feet	Condition of this road is good.
	301.	Ward No. 9, Vormohokuthi Nantu's house to Alam master's house	1 Km	Un-Metalled	1 feet	Some place of this road has so damaged that it cant use easily. Need to repair.
	302.	Ward No. 9, Sholonga Kobiraz's house to Idril Fokir's house	1 Km	Un-Metalled	1 feet	This road is overall in a good condition.
	303.	Ward No. 9, Sholonga	1 Km	Un-Metalled	1 feet	This road is

Union	SL#	Starting point to ending point	Length (KM)	Quality (Metalled/ Un-Metalled/HBB)	Height	Present Status
		Maruf Hassan's house to Ashu kundo's house				overall in a good condition.
	304.	Ward No. 9, Sholonga Rahaman's house to Karotoa river	.50 Km	Metalled	1 feet	This road is overall in a good condition.
	305.	Ward No. 9, Sholonga Nishi para Moddho para Vormohoni river	.50 Km	Un-Metalled	1 feet	This road is overall in a good condition.
Ghurka	306.	Ward No. 9, Sholonga Moddho para Vormohoni Soleman's house	.50 Km	Un-Metalled	1 feet	This road is overall in a good condition.
	307.	Ward No. 9, Sholonga Motiar's house to MOni	.50 Km	Un-Metalled	1 feet	This road is overall in a good condition.
	308.	Ward No. 9, Sholonga Shilui's house to Sattar's house	.50 Km	Un-Metalled	1 feet	This road is overall in a good condition.
	309.	Ward No. 9, Moddho para Vormohoni Hannan's house to Shoshanghat	2 Km	Un-Metalled	3 feet	Some place of this road has so damaged that it cant use easily. Need to repair.
	310.	Ward No. 9, Sholonga labiry to Golber DR's house	2 KM	Metalled	5 feet	Condition of this road is good.
	311.	Ward No. 9, Sholonga Golber's house to Amir's house	1.50 Km	Un-Metalled	3 feet	Condition of this road is good.
	312.	Ward No. 9, Sholonga regeister office to Swicebord	.50 Km	Metalled	5 feet	Condition of this road is good.
	313.	Ward No. 9, Dakbangla to kutub chor	1 Km	Metalled	5 feet	Condition of this road is good.
	314.	Ward No. 9, Dakbangla to Vadur's house	.50 Km	Metalled	5 feet	This road is overall in a good condition.
	315.	Ward No. 9, Kuthipara to gerez	.50 Km	Metalled	4 feet	This road is overall in a good condition.

Union	SL#	Starting point to ending point	Length (KM)	Quality (Metalled/ Un-Metalled/HBB)	Height	Present Status
	316.	Ward No. 9, Altab's house to Akter's house	1.50 Km	Metalled	5 feet	This road is overall in a good condition.
	317.	Ward No. 9, Sattar chermain's house to Care office	1.50 Km	Metalled	4 feet	This road is overall in a good condition.
	318.	Ward No. 8, new chor to Kader Master's house to Sreeram para madrasha	2 KM	Metalled	3 feet	This road is overall in a good condition.
	319.	Ward No. 8, Sreeram para Fazol's house to BDR's house	2 KM	Metalled	1 feet	This road is overall in a good condition.
	320.	Ward No. 8, BDR's house to Metalled	1.50 Km	Metalled	1 feet	This road is overall in a good condition.
	321.	Ward No. 8, Bashudebkol Mizan's house to bridge	1.50 Km	Metalled	1 feet	This road is overall in a good condition.
	322.	Ward No. 8, Bashudebkol bridge to Shoshan ghat	1.50 Km	Metalled	1 feet	This road is overall in a good condition.
	323.	Ward No. 8, Bashudebkol Tasin's house to Jummutola	3 Km	Un-Metalled	2 feet	This road is overall in a good condition.
	324.	Ward No. 8, Bashudebkol Said's house to ekbar's house	1 Km	Un-Metalled	1 feet	Condition of this road is good.
	325.	Ward No. 8, Bashudebkol bridge to Khokar's house	1 Km	Un-Metalled	2 feet	Condition of this road is good.
	326.	Ward No. 8, Sreeram para Samsu's house to Jamal member's house	1 Km	Un-Metalled	1.50 feet	Condition of this road is good.
Ghurka	327.	Ward No. 8, Bashudebkol Mosque to Bot tola Said's house	1.50 Km	Un-Metalled	1 feet	Condition of this road is good.
	328.	Ward No. 2, nroghunath pur Jobdul's house to Jjobbar's house	1 Km	Un-Metalled	2 feet	This road is overall in a good condition.
	329.	Ward No. 2,	1 Km	Un-Metalled	3 feet	This road is

Union	SL#	Starting point to ending point	Length (KM)	Quality (Metalled/ Un-Metalled/HBB)	Height	Present Status
		Sthanshingapur Hannan's house to Asorer's house				overall in a good condition.
	330.	Ward No. 2, Ghurdia bot tola to Hashrakhali bot tola	1.50 Km	Un-Metalled	3 feet	This road is overall in a good condition.
	331.	Ghurdia CC to ndolal's house	1.50 Km	Un-Metalled	3 feet	This road is overall in a good condition.
	332.	02 wordHarni jame Mosque to Saiful's house	.50 Km	Un-Metalled	3 feet	This road is overall in a good condition.
	333.	Ward No. 2, Harani Siful's house to Kaladaho	1 Km	Un-Metalled	3 feet	Some place of this road has so damaged that it cant use easily. Need to repair.
	334.	Ward No. 2, Harani Vuiagati rghunathpur bridge to Saiful's house	3.50 Km	Metalled	১ feet	Good
Chaindikona	335.	Ward No. 8, Paikara Care road to madrasha to Shib bari	1 Km	Un-Metalled	4 feet	Good
	336.	Ward No. 8, paikara shib bari to Gas line	.50 Km	Un-Metalled	2 feet	Some place of this road has so damaged that it cant use easily. Need to repair.
	337.	Ward No. 8, pikara shib bari to Khokshashat kalibari	1 Km	Un-Metalled	4 feet	Condition of this road is good.
	338.	Ward No. 8, paikara Niron's house to paikara school	1 Km	Un-Metalled	3 feet	Condition of this road is good.
	339.	Ward No. 8, paikara Care road to paikara club	.50 Km	Un-Metalled	3 feet	Condition of this road is good.
	340.	Ward No. 8, paikara school to Karotoa river	1.50 Km	Un-Metalled	6 feet	Condition of this road is good.
	341.	Ward No. 8, KhoshaHat- Care road to Shurodho school	2 KM	Un-Metalled	4 feet	Condition of this road is good.
	342.	Ward No. 8, Shurodho	.50 Km	Un-Metalled	2 feet	Some place of

Union	SL#	Starting point to ending point	Length (KM)	Quality (Metalled/ Un-Metalled/HBB)	Height	Present Status
		Asor's house to Korota river				this road has so damaged that it cant use easily. Need to repair.
	343.	Ward No. 8, paikara Care road road to deouvog	2 Km	Un-Metalled	6 feet	Good
	344.	Ward No. 8, Deuvog school field to Dashbari to Mozafforpur madrasha	1 Km	Un-Metalled	3 feet	Some place of this road has so damaged that it cant use easily. Need to repair.
	345.	Ward No. 8, Mozafforpur Mondol hopuse to Pikara Pochman's house	1.50 Km	Un-Metalled	2 feet	This road is overall in a good condition.
	346.	Ward No. 8, KhoshgHat- care road to Korota khal	1 Km	Un-Metalled	2 feet	This road is overall in a good condition.
	347.	Ward No. 8, Mozafforpur chor para road	1 Km	Un-Metalled	1 feet	This road is overall in a good condition.
	348.	Ward No. 8, Shurodho Kalimondir to Osman's house to Korotua river	2 KM	Un-Metalled	1 feet	Some place of this road has so damaged that it cant use easily. Need to repair.
	349.	Ward No. 9, to Shoria hazipur bisshoroad to Thana ghat	2 Km	Un-Metalled	3 feet	Good
	350.	Ward No. 9, Shari hazipur Mozid masterm's house to Samad kha to bissho road	2.50 Km	Un-Metalled	2 feet	Condition of this road is good.
Chaindikona	351.	Ward No. 9, Shari hazipur bisshoroad to Shemkhop Muntu's house	.50 Km	Un-Metalled	1 feet	Condition of this road is good.
	352.	Ward No. 9, Shari bisshoroad to West Lokkikhola Saidul Mirza's house	3 Km	Un-Metalled	3 feet	Condition of this road is good.
	353.	Ward No. 9, West	2 Km	Un-Metalled	2 feet	Some place of

Union	SL#	Starting point to ending point	Length (KM)	Quality (Metalled/ Un-Metalled/HBB)	Height	Present Status
		Lokkhikhola Care road to Amanusta Dr's house to North side Haider mia's house				this road has so damaged that it cant use easily. Need to repair.
	354.	Ward No. 9, Lokkhikrishuni Proshad Razzak's house to Korotok river	1 Km	Un-Metalled	2 feet	This road is overall in a good condition.
	355.	Ward No. 9, lokkhikul Proshad bazaar to madrasha to Shazahan Munshi's house	1 Km	Un-Metalled	2 feet	This road is overall in a good condition.
	356.	Ward No. 9, lokkhibrishuni proshad Kholipa to Mofiz kholipa's house	1 Km	Un-Metalled	1.50 feet	This road is overall in a good condition.
	357.	Ward No. 9, Brishnu proshad chu road to Mokles's house	.50 Km	Un-Metalled	2 feet	This road is overall in a good condition.
	358.	Ward No. 9, Wes Lokkhikhola Nurul's house to Kobor stan's house	.50 Km	Un-Metalled	1 feet	This road is overall in a good condition.
	359.	Ward No. 1, Chandaikona UP to Pabna bazaar Talpotro's house	.50 Km	Metalled 3 HBB	1 feet	Some place of this road has so damaged that it cant use easily. Need to repair.
	360.	Ward No. 1, Chandaikona Gopal go mondir to Berister's house	1.50 Km	Metalled	1 feet	Condition of this road is good.
	361.	Ward No. 1, Chandaikona Mohoshin's house to Karotoa river	0.50 Km	Un-Metalled	1 feet	Condition of this road is good.
	362.	Ward No. 1, Chandaikona Tatbari to Tinmohoni	.50 Km	Metalled	1 feet	Condition of this road is good.
	363.	Ward No. 1, Chandaikona UP to Mozid shorkar's house	1 Km	HBB	1 feet	Condition of this road is good.
	364.	Ward No. 1, Chaidikon Purba para Kalimondir to Boida Akondo's house	1 Km	Un-Metalled	1 feet	Condition of this road is good.

Union	SL#	Starting point to ending point	Length (KM)	Quality (Metalled/ Un-Metalled/HBB)	Height	Present Status
	365.	Ward No. 1, Chandaikona Dhaner Hat- to oil pump	.50 Km	HBB	1 feet	Condition of this road is good.
	366.	Chandaikona oil pump to Shimla madrasha	1.50 Km	Metalled	1 feet	Condition of this road is good.
	367.	Ward No. 1, Chandaikona Purba para Mosque to Athar Amtola	1.50 Km	Un-Metalled	1 feet	Condition of this road is good.
	368.	Ward No. 1, Chaindikona Purba para Kashem's house to Hashem's house	.50 Km	Un-Metalled	1 feet	Condition of this road is good.
Chaindikona	369.	Ward No. 1, Chndikona eitvata To Intaz's house	.50 Km	Un-Metalled	3 feet	Condition of this road is good.
	370.	Ward No. 1, Chandaikona bisshoroad to Javed member ouse	1 Km	Un-Metalled & HBB	2 feet	Condition of this road is good.
	371.	Ward No. 1, Chandaikona Bisshoroad Halder para to Akondo para mosque	1 Km	Un-Metalled	1 feet	Condition of this road is good.
	372.	Ward No. 1, Chindokona bazaar Siful Khondokara's house to Togor shasheb's house	.50 Km	HBB	2 feet	This road is overall in a good condition.
	373.	Ward No. 1, Chaindikona Collage to Shemgop bridge	7 Km	Metalled	20 feet	This road is overall in a good condition.
	374.	Ward No. 7, Rudrupur Jhumur tola to Hanif's house	1 Km	Un-Metalled	3 feet	This road is overall in a good condition.
	375.	Ward No. 7, Roudropur Rezaul Meshin's house to Mondol's house to Rudrupur Eidgah field	1.50 Km	Un-Metalled	2 feet	This road is overall in a good condition.
	376.	Ward No. 7, Rudrupur Hanif's house to Batrokhola Jalal kha's house	2 KM	Un-Metalled	1.50 feet	This road is overall in a good condition.
	377.	Ward No. 7, Dsb school to Batrokhola Habib member's house	2.50 Km	Un-Metalled	2 feet	This road is overall in a good

Union	SL#	Starting point to ending point	Length (KM)	Quality (Metalled/ Un-Metalled/HBB)	Height	Present Status
						condition.
	378.	Ward No. 7, Batrokhola Hafezi madrasha to Un-Metalledripara Kalu Khar's house	2 KM	Metalled	4 feet	This road is overall in a good condition.
	379.	Ward No. 7, Rudropur Karotoa Bridge to Akter's house	3 Km	Metalled1 & Un-Metalled2	4 feet	This road is overall in a good condition.
	380.	Ward No. 7, RodrUPr bot tola to Lokkhikholaq Shohoraber's house	1 Km	Un-Metalled	2.50 feet	This road is overall in a good condition.
	381.	Ward No. 7, dDumorai pathan's house to Batroikhoh Barek Munshi's house	1 Km	Un-Metalled	3 feet	This road is overall in a good condition.
	382.	Ward No. 7, Dumrai Shanto's shop to Hurmoz munshi to Hangul's house	1.50 Km	Un-Metalled	2 feet	Condition of this road is good.
	383.	Ward No. 7, Dumri Jahangir Moulubi's house to Burial ground	1 Km	Un-Metalled	1.50 feet	Condition of this road is good.
	384.	Ward No. 7, Forid DR's house to Ismail's house	.50 Km	Un-Metalled	2 feet	Condition of this road is good.
	385.	Ward No. 7, Dumri CC to Soukot Molobi's house	.50 Km	Un-Metalled	2 feet	Condition of this road is good.
	386.	Ward No. 4, Shimra jora pul to Mozibor Bissash's house	2 KM	Metalled	4 feet	Condition of this road is good.
	387.	Ward No. 4, MOzibor Bissashk's house to Mozid Shorkar chatal	1.50 Km	Un-Metalled	3 feet	Some place of this road has so damaged that it cant use easily. Need to repair.
	388.	Ward No. 4, Shimla bennaghat to Boduzzaman's house	2 Km	Un-Metalled	3 feet	This road is overall in a good condition.
	389.	Ward No. 4, Shimla Nitaitola to Kalitola	2 Km	Un-Metalled	3 feet	This road is overall in a good condition.
Chaindikona	390.	Ward No. 4, Shimla Ali tola to Bozla's house	1 Km	Un-Metalled	2 feet	Some place of this road has

Union	SL#	Starting point to ending point	Length (KM)	Quality (Metalled/ Un-Metalled/HBB)	Height	Present Status
						so damaged that it cant use easily. Need to repair.
	391.	Ward No. 4, Shimla Chara amtola to Hashem's house	1 Km	Un-Metalled	0 feet	Condition of this road is good.
	392.	Ward No. 4, Shimla Shimul tola to Khezur tola	1 Km	Un-Metalled	2 feet	Condition of this road is good.
	393.	Ward No. 4, Shimla Khondokar para to Sorhab Khondokar's house vaqya Dhan gora Metalled road	2.50 Km	Un-Metalled	2 feet	This road has so damaged that it is risky to use. Need to repair.
	394.	Ward No. 4, Shimla Metalled road to Chad Member's house to Dakbangla	1.50 Km	Un-Metalled	2 feet	This road is overall in a good condition.
	395.	Ward No. 2, Chaksatra Moze's house to Somser's house	1.50 Km	Un-Metalled	3 feet	This road is overall in a good condition.
	396.	Ward No. 2, Chaksatra Mosque to Mofazzal's house	.50 Km	Un-Metalled	1 feet	This road is overall in a good condition.
	397.	Ward No. 2, Chaksatra Altab's house to Karotoa river	.50 Km	Un-Metalled	1 feet	This road is overall in a good condition.
	398.	Ward No. 2, Shengati Uttar para school to Nuruzzaman's house	1 Km	Un-Metalled	2 feet	Condition of this road is good.
	399.	Ward No. 2, Shengati Abdul Sattar chatal to Dulal Member's house	1 Km	Un-Metalled	2 feet	Condition of this road is good.
	400.	Ward No. 2, Shengati Rahim's house to Sharotia mosque	1.50 Km	Un-Metalled	1 feet	Condition of this road is good.
	401.	Ward No. 2, Shengati Mogor Ali's house to Metalled road	1 Km	Un-Metalled	2 feet	Condition of this road is good.
	402.	Ward No. 2, Sharutia Patni's house to Puragasa mela	1.50 Km	Un-Metalled	3 feet	This road is overall in a good condition.
	403.	Ward No. 2, Sharuti Jomshed's house to	1.50 Km	Un-Metalled	2 feet	This road is overall in a

Union	SL#	Starting point to ending point	Length (KM)	Quality (Metalled/ Un-Metalled/HBB)	Height	Present Status
		Ismail's house				good condition.
	404.	Ward No. 2, Sharutia Shubash's house to Gouro Gopal's house	.50 Km	Un-Metalled	0 feet	This road is overall in a good condition.
	405.	Ward No. 2, Sharatia Morindronath's house to Bimol's house	.50 Km	Un-Metalled	1 feet	Condition of this road is good.
	406.	Ward No. 2, Shunil's house to Anil's house	.50 Km	Un-Metalled	0 feet	Condition of this road is good.
	407.	Ward No. 2, Nizhuria Poriar's house to Kalam's house	1.50 Km	Un-Metalled	3 feet	Condition of this road is good.
	408.	Ward No. 2, Nizhuri Alokdiar Nizam's house to Moragas mela	.50 Km	Un-Metalled	1.50 feet	Condition of this road is good.
	409.	Ward No. 2, Nizhuri Gussu village to Abdul Kolim's house	.50 Km	Un-Metalled	2 feet	This road is overall in a good condition.
	410.	Ward No. 2, Nizhuri Poriar vita to Debrazpur CC	1.50 Km	Un-Metalled	3 feet	This road is overall in a good condition.
	411.	Ward No. 2, Nizhuri Kalu's house to Ronzu's house	.50 Km	Un-Metalled	1 feet	This road is overall in a good condition.
	412.	Ward No. 2, Nizhuri primary school to Abdul Lotif's house	.50 Km	Un-Metalled	2 feet	Condition of this road is good.
Chaindikona	413.	Ward No. 2, nizhuri Abdul Mannan's house to Abdus Salam's house	.50 Km	Un-Metalled	1 feet	Condition of this road is good.
	414.	Ward No. 2, nizhuri deep tube to Abdul Kalam's house	.50 Km	Un-Metalled	1 feet	Condition of this road is good.
	415.	Ward No. 2, Poriar vita to Motiar Rahaman's house	.50 Km	Un-Metalled	1 feet	This road is overall in a good condition.
	416.	Ward No. 3, Parkodla Akbor's house to Shohidul chatal	.50 Km	Un-Metalled	0 feet	This road is overall in a good condition.
	417.	03 wordtreemohoni	1 Km	Un-Metalled	2 feet	This road is

Union	SL#	Starting point to ending point	Length (KM)	Quality (Metalled/ Un-Metalled/HBB)	Height	Present Status
		bridge to Robbal's house Debrazpur school				overall in a good condition.
	418.	Ward No. 3, debrazpur Morning bazaar to Shanbanda pond	.50 Km	Un-Metalled	1 feet	This road is overall in a good condition.
	419.	Ward No. 3, debrazpur morning bazaar to ni's shop to Mozibor member's house	1 Km	Un-Metalled	1.50 feet	Condition of this road is good.
	420.	Ward No. 3, debrazpur Madrasha to Samedul's house	.50 Km	Un-Metalled	1.50 feet	Condition of this road is good.
	421.	Ward No. 3, Sonaram Nasim's shop to Bellvenkur Solamin's house	1.50 Km	Un-Metalled	2 feet	Condition of this road is good.
	422.	Ward No. 3, Bellvenkur Aminul's house to Bildhami Eidgaha	1 Km	Un-Metalled	2 feet	This road is overall in a good condition.
	423.	Ward No. 3, Bellvenkur Aminul's house to Fokir's house Metalled road	1 Km	Un-Metalled	1.50 feet	This road is overall in a good condition.
	424.	Ward No. 3, Bellvenkur Shohidul's house to madrasha pond	.50 Km	Un-Metalled	1.50 feet	This road is overall in a good condition.
	425.	Ward No. 3, Bellvenkur Chamur's house to Mondigara	1 Km	Un-Metalled	1 feet	Condition of this road is good.
	426.	Ward No. 3, Sonaram Rofad Fokir's house to Dhokkimor's house	1.50 Km	Un-Metalled	.50 feet	Condition of this road is good.
	427.	Ward No. 3, Sonaram Harez munshi's shop to Godorer's house	1 Km	Un-Metalled	1.50 feet	Condition of this road is good.
	428.	Ward No. 3, Shonram chara bot tola to Shanbanda pond	.50 Km	Un-Metalled	2 feet	Condition of this road is good.
	429.	Ward No. 3, Morning bazaar to Shohidul chatal to Chara bot tola	1 Km	Un-Metalled	2 feet	This road is overall in a good condition.
	430.	Ward No. 3, debrazpur Rashid's house to Mogor's house to	1 Km	Un-Metalled	1.50 feet	This road is overall in a good

Union	SL#	Starting point to ending point	Length (KM)	Quality (Metalled/ Un-Metalled/HBB)	Height	Present Status
		Shanbanda pond				condition.
	431.	Ward No. 3, debrazpur Mannan's house to Kodur Ali's house	1 Km	Un-Metalled	1 feet	This road is overall in a good condition.
Chaindikona	432.	Ward No. 3, Parkodla Metalled to Eidgah field	1 Km	Un-Metalled	2 feet	This road is overall in a good condition.
	433.	Ward No. 3, Parkodla Nibaron's house to morning bazaar to yn's shop	1 Km	Un-Metalled	2 feet	This road is overall in a good condition.
	434.	Ward No. 3, debrazpur Nizam's house to Karotoa river	.50 Km	Un-Metalled	1 feet	Condition of this road is good.
	435.	Ward No. 3, Debrazpur Madrasha to Mokrom's house Mosque	1 Km	Un-Metalled	1 feet	Condition of this road is good.
	436.	Ward No. 6, Kodladigor Kamal chor to Shohidul Pramanik's house	.50 Km	Un-Metalled	0 feet	Condition of this road is good.
	437.	Ward No. 6, Abdul Malek's house to Haran Uddin's house to Shemshundor kalimondir	1 Km	Un-Metalled	1 feet	This road is overall in a good condition.
	438.	Ward No. 6, Kodladigor Khan Shaheb Chatal to Abdul Jolil Member's house	1.50 Km	Un-Metalled	3 feet	This road has so damaged that it is risky to use. Need to repair.
	439.	Ward No. 6, Cha Kman's house to Fazor Ali's house	.50 Km	Un-Metalled	1 feet	This road is overall in a good condition.
	440.	Ward No. 6, Kodladigor Fozor's house to Cha Kma's house	.50 Km	Un-Metalled	0 feet	This road has so damaged that it is risky to use. Need to repair.
	441.	Ward No. 6, kodladihor Amir's house to Shemshundor Kalimondir's house	.50 Km	Un-Metalled	1 feet	This road has so damaged that it is risky to use. Need to repair.
	442.	Ward No. 6, Habibur Rahaman's house to main road	.50 Km	Un-Metalled	3 feet	Condition of this road is good.

Union	SL#	Starting point to ending point	Length (KM)	Quality (Metalled/ Un-Metalled/HBB)	Height	Present Status
	443.	Ward No. 6, Akher's house to main road	.50 Km	Un-Metalled	3 feet	Condition of this road is good.
	444.	Ward No. 6, Haran Uddin's house to Poran's house	.50 Km	Un-Metalled	1 feet	Condition of this road is good.
	445.	Ward No. 6, Khapra Jame Mosque To Mizan Kha's house	1 Km	Un-Metalled	1 feet	This road has so damaged that it is risky to use. Need to repair.
	446.	Ward No. 6, Chara bot tola to Ohab Ali's house	1 Km	Un-Metalled	1.50 feet	This road has so damaged that it is risky to use. Need to repair.
	447.	Ward No. 6, Ohab Ali's house to Boddonath's house	.50 Km	Un-Metalled	1.50 feet	This road is overall in a good condition.
	448.	Ward No. 6, Shaid Ali's house to Shoman Mohori's house	.50 Km	Un-Metalled	1.50 feet	Condition of this road is good.
	449.	Ward No. 6, Thantu Shorkar's house to Jolil's house	.50 Km	Un-Metalled	1.50 feet	This road has so damaged that it cant use smoothly. Need to repair.
	450.	Ward No. 6, Haiway vila to Subur's house	1 Km	Un-Metalled	2 feet	This road has so damaged that it is risky to use. Need to repair.
Dhangora	451.	Bashria Churasta to village shoni to Tagbagish collage	2 KM	Un-Metalled	2.50 feet	This road is overall in a good condition.
	452.	Nolsia Ikbali's shop to Bilchondi Altab's house	1.50 Km	Un-Metalled	4 feet to 1.50 feet	This road is overall in a good condition.
	453.	Nolsia new mosque to Prodip Master's house	0.50 Km	Un-Metalled	2 feet	This road is overall in a good condition.
	454.	Nolsia Churasta to Betua madrasha Metalled road	1.50 Km	Un-Metalled	3 feet	This road is overall in a good

Union	SL#	Starting point to ending point	Length (KM)	Quality (Metalled/ Un-Metalled/HBB)	Height	Present Status
						condition.
Dhangora	455.	Nolsia Altab Shorkar's house to Rayganj Prani shompod office	1.50 Km	Un-Metalled	2.50 feet	This road is overall in a good condition.
	456.	Lahor Soleiman's house to Hassan's house to Betua madrashs	1.50 Km	Un-Metalled	2 feet	Condition of this road is good.
	457.	Lahor Soleiman's house to Graveyard to Mazed Ali's house	4.25 Km	Un-Metalled	1.50 feet	Condition of this road is good.
	458.	UP building to Vuiagati Bisshoroad	2 KM	Metalled	5 feet	Condition of this road is good.
	459.	Nishchintu pur Sorower's house to Chakchindikon mosque	3.50 Km	Un-Metalled	1 feet	Condition of this road is good.
	460.	Nishchintuour Golbar's house to Fulzor river	0.50 Km	Un-Metalled	1 feet	This road is overall in a good condition.
	461.	Nishchintupur new mosque to fulzor river	0.50 Km	Un-Metalled	1 feet	This road is overall in a good condition.
	462.	fulzor river bridge to Char Telizana vumihin para	0.50 Km	Un-Metalled	2 feet	This road is overall in a good condition.
	463.	Char Telizana Madrasha to Md Ali Mohori's house	0.50 Km	Un-Metalled	2 feet	Condition of this road is good.
	464.	CharTelizana Md's shop to Ghunu Mondol's house to Telizana mosque	1 Km	Un-Metalled	2 feet	Condition of this road is good.
	465.	UP bulding to Joynpur primary school	2.50 Km	Metalled	5 feet	This road has so damaged that it is risky to use. Need to repair.
	466.	Hospital to Vuiagati road	0.50 Km	Un-Metalled	1 feet	This road is overall in a good condition.
	467.	Akbor farm to Bilchondi Fazor Ali's house	1 Km	Un-Metalled	1.50 feet	This road is overall in a good

Union	SL#	Starting point to ending point	Length (KM)	Quality (Metalled/ Un-Metalled/HBB)	Height	Present Status
						condition.
	468.	Atghoria churasta vqaya Nolsia Metalled road	1.50 Km	Un-Metalled	5 feet	This road is overall in a good condition.
	469.	Atghoria Mannan's house to Atghoria primary school	2 KM	Metalled	3 feet	This road is overall in a good condition.
	470.	Rayganj Jaynpur Metalled road to dorosto vikon pur to janpur primary school	3 Km	Un-Metalled	2 feet	This road is overall in a good condition.
	471.	Jonnapur pramiry school to ganjarampur road end maNorth a	2 KM	Un-Metalled	2 feet	This road is overall in a good condition.
	472.	Doborstor tin matha to Shohidul talukder's house	1.50 Km	Un-Metalled	2 feet	This road is overall in a good condition.
	473.	UP building to Hasil bridge	4.75 Km	Un-MetalledMetalled	6 feet	This road is overall in a good condition.
	474.	Bashuria Churasta to bashuria CC	2 KM		2 feet	This road is overall in a good condition.
	475.	Atghoria Mannan Talukder's house to Foridul Profechor's house to Govt. eitvata	1.75 Km	Un-Metalled	2 feet	Condition of this road is good.
	476.	Atghoria Foridul Profechor's house to Rwich Uddin Chermain's house	1.50 Km	Un-Metalled	1.50 feet	Condition of this road is good.
Dhangora	477.	Bashuria Bodi's house to Purba para Sobahan's house	0.50 Km	Un-Metalled	2 feet	Condition of this road is good.
	478.	Char-Telizana madrasha to Sador Molla's house	0.50 Km	Un-Metalled	2 feet	Condition of this road is good.
	479.	Chor Telizan ghunu Mondol's house to chor pramiry school to Mofsar's house	0.50 Km	Un-Metalled	1 feet	This road is overall in a good condition.
	480.	East tetulia new mosque to Abul	0.50 Km	Un-Metalled	1 feet	Condition of this road is

Union	SL#	Starting point to ending point	Length (KM)	Quality (Metalled/ Un-Metalled/HBB)	Height	Present Status
		Maker's house				good.
	481.	East tetulia New mosque to Hamid member's house	0.75 Km	Un-Metalled	2 feet	Condition of this road is good.
	482.	Hasil bridge to Forhad Dr's house to Rohua belly bridge	1 Km	Un-Metalled	1 feet	Condition of this road is good.
	483.	Hasil bridge to Samsu chairman's house to Rohua Sabed Member's house	1.50 Km	Un-Metalled	1.50 feet	This road has so damaged that it is risky to use. Need to repair.
	484.	Lokkikhola bazaar to Samsu chairman's house	1 Km	Un-Metalled	2 feet	This road is overall in a good condition.
	485.	UP building to Dhangora Churasta	2 KM	Metalled	5 feet	This road is overall in a good condition.
	486.	Betua bot tola to Abu Said's house to Nazir member's house	1 Km	Un-Metalled	2 feet	This road is overall in a good condition.
	487.	Uazila Graveyard to betua Amzad member's house to Betua madrasha	2 KM	Un-Metalled	2 feet	This road is overall in a good condition.
	488.	Khudroshara bridge to para asroi project	1 Km	Un-Metalled	1 feet	This road is overall in a good condition.
	489.	Betua bot tola to Udolm Commisionar's house	1 Km	Un-Metalled	2.50 feet	This road is overall in a good condition.
	490.	Jamnpur Metalled road to Atghoria Shogan	0.75 Km	Un-Metalled	1 feet	This road is overall in a good condition.
	491.	Kazipur Nischintupur Bridge to Graveyard to Abdul Malek Mohorir's house	1 Km	Un-Metalled	2 feet	This road is overall in a good condition.
Dhangora	492.	atghoria Mannan Kholipa's house to Lokonath mondir's house	0.75 Km	Un-Metalled	1 feet	This road is overall in a good condition.
	493.	Joyanpur Bennaghat to	0.50	Un-Metalled	1	Condition of

Union	SL#	Starting point to ending point	Length (KM)	Quality (Metalled/ Un-Metalled/HBB)	Height	Present Status
		vumihin para to Ghurka Tofshil office	Km		feet	this road is good.
	494.	Atghoria churasta to Primary school to bennaghat	0.75 Km	Un-Metalled	1 feet	Condition of this road is good.
	495.	Atghria benna ghat to Chortelizan Vumihin Rezaul's house	0.50 Km	Un-Metalled	1.50 feet	Condition of this road is good.
	496.	Char Telizana madrasha to fulzor river	0.75 Km	Un-Metalled	1 feet	This road is overall in a good condition.
	497.	Dhangora polli biddut office to kukragati	2.75 Km	Un-Metalled	4 feet	This road is overall in a good condition.
	498.	Mollik's house Azizul Talukder's house to Purba para Chakdiram to jhapra madrasha	2.50 Km	Un-Metalled	1.50 feet	This road is overall in a good condition.
Dhangora	499.	Polash Tola bazar to jhapra Uttar para	1.50 Km	Un-Metalled	3 feet	This road is overall in a good condition.
	500.	jhapra polash para to kazapur to betgati bridge	3 Km	Un-Metalled	2.50 feet	This road is overall in a good condition.
	501.	kazapur churasta bazar to Sattar Fokir Shasheb's house to kazapur mosque	1.75 Km	Un-Metalled	1.50 feet	This road is overall in a good condition.
	502.	Sattar Fokir Shaheb's house to Ayeb Ali's house	075 Km	Un-Metalled	1.50 feet	This road is overall in a good condition.
	503.	jhapra Khalek's house to Nowdamosque	1.75 Km2 Km	Un-Metalled	1 feet	This road is overall in a good condition.
	504.	polash tola bazar to kalichoron mosque	1 Km	Un-Metalled	0.50 feet	This road is overall in a good condition.
	505.	jhapra new bridge to Bokkar's house to CC	1.50 Km	Un-Metalled	Level	This road is overall in a good condition.
	506.	jhapra Polash parato	1.50	Un-Metalled	1 feet	Condition of

Union	SL#	Starting point to ending point	Length (KM)	Quality (Metalled/ Un-Metalled/HBB)	Height	Present Status
		Ovram fokir's house mosque	Km			this road is good.
	507.	bolakipur Graveyard to Ismail Matobbor's house	1 Km	Un-Metalled	1.50 feet	Condition of this road is good.
	508.	bolakipur Golam Member's house to madrasha	1 Km	Un-Metalled	1 feet	Condition of this road is good.
	509.	koril's house Metalled road to baliadoho	1.50 Km	Un-Metalled	1.50 feet	Condition of this road is good.
Dhangora	510.	koril's house churasta to Anichur's house	0.75 Km	Un-Metalled	1 feet	Condition of this road is good.
	511.	korila's house churasta to Gungati Rashid councilor 's house	1.50 Km	Un-Metalled	1 feet	This road is overall in a good condition.
	512.	Abudia eitvata to Suli sadhla Dokkhin para	4 Km	Un-Metalled	3 feet	This road is overall in a good condition.
	513.	Nayeb Ali's house Abudia Jafor's house to Abudia Andier chor high school	2 Km	Un-Metalled	13 feet	This road is overall in a good condition.
	514.	Abudia Chor high school to Bellal's house to Mannan's house	1 Km	Un-Metalled	1.50 feet	Condition of this road is good.
	515.	Abudia bridge to new mosque to Jolil's house	1 Km	Un-Metalled	2 feet	Condition of this road is good.
	516.	Shelshiban Golbar Sardar's houseto Jela gati Eidgah field	1 Km	Un-Metalled	2 feet	Condition of this road is good.
	517.	Shelsheibala Hazrot Sharkar's shop to Salam Master's house	20.75 Km	Un-Metalled	5 feet	Condition of this road is good.
	518.	Shelshibazar Mozibor shorkar 's house to shelshibala Rabbani's house near	1 Km	Un-Metalled	1 feet	This road has so damaged that it is risky to use. Need to repair.
	519.	soulishabla Kuddus's house to Shazahan's house	0.75 Km	Un-Metalled	1.50 feet	This road is overall in a good condition.
	520.	Sholishabala kola Mozibor's houseto	0.75 Km2	Un-Metalled	1 feet	This road is overall in a

Union	SL#	Starting point to ending point	Length (KM)	Quality (Metalled/ Un-Metalled/HBB)	Height	Present Status
		mosque	Km			good condition.
	521.	soulishabla Boddinath's house to Bokkor Member's house	0.75 Km	Un-Metalled	1 feet	This road is overall in a good condition.
	522.	Nolsia Arif's house to Shonidanga bill	1 Km	Un-Metalled	2.50 feet	This road is overall in a good condition.
	523.	Nolsia Dori para boxer's house to new mosque	1 Km	Un-Metalled	2 feet	Not good and under flood level.
Nalka	524.	Fulzor collage to Erondaha End matha	4 Km	Metalled	5.50 feet	This road has so damaged that it is risky to use. Need to repair.
	525.	Nalka UP to Nalka south madrasha	1 Km	Metalled	2 feet	This road is overall in a good condition.
	526.	Nalka Veli bridge to Horganti Idress Mohazan Tat's house	2.50 Km	Metalled	20 feet	This road is overall in a good condition.
	527.	Ward No. 8, Shengati Graveyard churasta bridge	1.75 Km	Un-Metalled	5 feet	This road is overall in a good condition.
	528.	Ward No. 8, Jhakri mosque to jhakri Ismail's house	1 Km	Un-Metalled	4 feet	This road is overall in a good condition.
	529.	Ward No. 8, Shengati Uttar parato isor's house to Bissho road Oazad's house	1 Km	Un-Metalled	6 feet	This road is overall in a good condition.
	530.	Ward No. 8, Nalka pramiry school to Bissho road	0.50 Km	Un-Metalled	2 feet	Condition of this road is good.
	531.	Ward No. 8, Alekdier Bissho road to Ohab DR's house	0.50 Km	Un-Metalled	2 feet	Condition of this road is good.
	532.	Ward No. 1, Dadpur Poddar para BAblu's house to Mohit paraBissho road	4 Km	Un-Metalled	2 feet	Condition of this road is good.
	533.	Ward No. 1, POddar	1.50	Un-Metalled	1.50	Condition of

Union	SL#	Starting point to ending point	Length (KM)	Quality (Metalled/ Un-Metalled/HBB)	Height	Present Status
		para Nilu's house to Moti's house	Km		feet	this road is good.
	534.	Ward No. 1, Dadpur Keysto para Metalled road to Shoshan ghat	1 Km	Un-Metalled	2 feet	This road is overall in a good condition.
	535.	Ward No. 1, Dadpur high school to Alam Chadpur Goalidhor	5 Km	Un-Metalled	2 feet	This road is overall in a good condition.
	536.	Ward No. 1, Gopinathpur Aynal's house North to Alam Chadpur Salam Hazi's house	1 Km	Un-Metalled	Level	This road has so damaged that it is risky to use. Need to repair.
	537.	Ward No. 1, Alam Chadpur Idor's house to Chander's house	0.50 Km	Un-Metalled	1 feet	Condition of this road is good.
	538.	Ward No. 1, Dadpur Mohot para mosque to Rahaman Sheikh's house	1 Km	Un-Metalled	1.50 feet	Condition of this road is good.
	539.	Ward No. 1, Dadpur Mohot para Rahamat's house to Mohotpara Mannan Rong mistri's house	0.50 Km	Un-Metalled	1.50 feet	Condition of this road is good.
	540.	Ward No. 1, Dadpur Rayer para mosque to Chor Foridpur Adrosho village	1 Km	Un-Metalled	1.50 feet	This road is overall in a good condition.
	541.	Dadpur Metalled road to Rayer para Ashraf's house	0.75 Km	Un-Metalled	1 feet	This road is overall in a good condition.
	542.	Ward No. 1, Dadpur Rayer para Shasheb Ali's house to Rayer para Yeaqub's house	0.75 Km	Un-Metalled	Level	This road is overall in a good condition.
	543.	Ward No. 1, Dadpur Dash para Metalled road to Fulzor River	2 Km	Un-Metalled	2 feet	This road is overall in a good condition.
Nalka Nalka	544.	Ward No. 1, Dadpur Dash para Gopal's house to Alamin's house	1.50 Km	Un-Metalled	1.50 feet	This road has so damaged that it cant use smoothly. Need to repair.
	545.	Ward No. 1, Dadpur	2 KM	Un-Metalled	1.50	This road has

Union	SL#	Starting point to ending point	Length (KM)	Quality (Metalled/ Un-Metalled/HBB)	Height	Present Status
		Dash para Shudher's house to Ando selo's house			feet	so damaged that it cant use smoothly. Need to repair.
	546.	Ward No. 1, Dadpur Metalled road to GR collage kheyghat	0.75 Km	Un-Metalled	6 feet	Condition of this road is good.
	547.	Ward No. 1, Muradpur Metalled road to Kalam's house	1.50 Km	Un-Metalled	5 feet	Condition of this road is good.
	548.	Ward No. 1, Muradpur wabda Road to Mosque Uttar para	0.50 Km	Un-Metalled	Level	Condition of this road is good.
	549.	Ward No. 1, Muradpur Metalled road to Moti Shorkar's house	0.75 Km	Un-Metalled	2 feet	Condition of this road is good.
	550.	Ward No. 2, Kumarpur CNB to Kalipur Bellal's house	4 Km	Un-Metalled	2 feet	This road is overall in a good condition.
	551.	Ward No. 2, Dottokusha Hanif's house to Goal para Nazrul's house	1 Km	Un-Metalled	1.50 feet	This road is overall in a good condition.
	552.	Ward No. 2, Dottokusha Buri's house to Sreeram para Metalled	4 Km	Un-Metalled	3 feet	This road is overall in a good condition.
	553.	Ward No. 2, Dottokusha Abed Ali's house to Dinesh's house	1 Km	Un-Metalled	Level	This road is overall in a good condition.
	554.	Ward No. 2, Dottokusha late Sadek's house to Amtoli	1 Km	Un-Metalled	2 feet	This road is overall in a good condition.
	555.	Ward No. 2, Dottokusha Ekondou Ali's house to Siful Master's house	0.50 Km	Un-Metalled	2 feet	Condition of this road is good.
	556.	Ward No. 2, Dottokusha Ekondou Ali's house to upukuria bil	4.75 Km	Un-Metalled	1 feet	Condition of this road is good.
	557.	Ward No. 2, Dottokusha Bissho road to Paschim para mosque	1 Km	Un-Metalled	Level	Condition of this road is good.
	558.	Ward No. 2, Kumazpur CNB office to Mohoshin's house	1 Km	Un-Metalled	3 feet	This road has so damaged that it is risky to use. Need

Union	SL#	Starting point to ending point	Length (KM)	Quality (Metalled/ Un-Metalled/HBB)	Height	Present Status
						to repair.
	559.	Ward No. 2, Kumazpur Hafiz's house Moturapur Rahim Boxer's house	2.50 Km	Un-Metalled	3 feet	This road is overall in a good condition.
	560.	Ward No. 2, Dottokusha Amir's house to Goalpara Mofiz's house	0.50 Km	Un-Metalled	Level	This road is overall in a good condition.
	561.	Ward No. 2, Dottokusha Muslim Hazi's house to Shuren's house	4.75 Km	Un-Metalled	Level	This road is overall in a good condition.
	562.	Ward No. 5, Boaliar CHOR Shimana para to Kathol's house	3 Km	Un-Metalled	3 feet	This road has so damaged that it is risky to use. Need to repair.
	563.	Ward No. 5, Boaliar CHOR Ashon's house to Erondi Bokkor Moulubi's house	1 Km	Un-Metalled	Level	Good but under flood level
Nalka	564.	Ward No. 5, Boaliar CHOR Hamid Talukder's house to Hassan Member's house	1.75 Km	Un-Metalled	Level	Good but under flood level
	565.	Ward No. 5, Boalia Eidgah to Graveyard	1 Km	Un-Metalled	Level	Good but under flood level
	566.	Ward No. 1, Kathal's house Azad's house to Tin Nandina Rahaman Member's house	1.50 Km	Un-Metalled	1 feet	This road is overall in a good condition.
	567.	Ward No. 1, Kathal's house Abu Said's house to Narua	2 KM	Un-Metalled	0.50 feet	This road is overall in a good condition.
	568.	Ward No. 1, Kathal's house to Uttar para mosque to Foridpur Bot Tola	1.50 Km	Un-Metalled	Level	Condition of this road is good.
	569.	Ward No. 1, Kathal's house to Eidgah to Angura	2 KM	Un-Metalled	1.50 feet	Condition of this road is good.
	570.	Ward No. 4, Foridpur Ghat to Kathal's house Kalam's house	2.50 Km	Un-Metalled	2 feet	Condition of this road is good.
	571.	Ward No. 4, Foridpur	2 KM	Un-Metalled	2 feet	Condition of

Union	SL#	Starting point to ending point	Length (KM)	Quality (Metalled/ Un-Metalled/HBB)	Height	Present Status
		BotTola to Brishpur ghat				this road is good.
	572.	Ward No. 4, Foridpur Shubol Member's house to Foridpur Abu Said's house	3 Km	Un-Metalled	1.50 feet	This road has so damaged that it is risky to use. Need to repair.
	573.	Ward No. 4, Foridpur Middle BotTola to Shazahan moluvi's house	1.50 Km	Un-Metalled	2 feet	This road is overall in a good condition.
	574.	Ward No. 4, Angur Nur Member's houseto Brishpur ghat	1.50 Km	Un-Metalled	1.50 feet	This road is overall in a good condition.
	575.	Ward No. 4, brishnupur Shoshidul's house to Joyanpur kandi	1.50 Km	Un-Metalled	1 feet	This road is overall in a good condition.
	576.	Ward No. 4, Foridpur Golbar's house to Shazahan's house	1 Km	Un-Metalled	1 feet	This road is overall in a good condition.
	577.	Ward No. 4, Brishpur ghat to brishnupur village End matha	1 Km	Un-Metalled	Level	This road is overall in a good condition.
	578.	Ward No. 4, CHOR Foridpur GR collage to Foridpur Middle ghat	1 Km	Un-Metalled	1 feet	This road is overall in a good condition.
	579.	Ward No. 4, Brishpur Ghat to Bahemul's house	1.50 Km	Un-Metalled	1 feet	This road is overall in a good condition.
	580.	Ward No. 9, Horganti kalam master's house to Lotif's house	0.50 Km	Un-Metalled	Level	This road is overall in a good condition.
	581.	Ward No. 3, Nolsia bridge to Helth center	5 Km	Un-Metalled	4 feet	This road is overall in a good condition.
	582.	Ward No. 3, Nolsia bridge to Shuzapur Abu's house	3 Km	Un-Metalled	4 feet	This road is overall in a good condition.
	583.	Ward No. 3, Jagupur Abu's house to Tin	2.50 Km	Un-Metalled	3 feet	This road is overall in a

Union	SL#	Starting point to ending point	Length (KM)	Quality (Metalled/ Un-Metalled/HBB)	Height	Present Status
		Nandina kheya ghat				good condition.
	584.	Ward No. 3, Chak suzapur Eidgah Field to mosque	2 KM	Un-Metalled	1 feet	This road is overall in a good condition.
	585.	Ward No. 3, Chak suzapur pramiry school to Abu's house	3.50 Km	Un-Metalled	2 feet	This road is overall in a good condition.
	586.	Ward No. 3, Tin Nandina Guni Shikder's house to Kathal's house south	6 Km	Un-Metalled	2 feet	This road is overall in a good condition.
Nalka	587.	Ward No. 3, Tin Nandina Shikder's house to Tin Nandina Graveyard	1.50 Km	Un-Metalled	4 feet	This road is overall in a good condition.
	588.	Ward No. 3, Tin Nandina Graveyard to Tin Nandina kheya ghat	3 Km	Un-Metalled	2 feet	This road is overall in a good condition.
	589.	Ward No. 3, Tin Nandina mosque to Erondaha	4 Km	Un-Metalled	3 feet	This road is overall in a good condition.
	590.	Ward No. 3, Tin Nandina school to TArzul Mia's house	1.50 Km	Un-Metalled	2 feet	This road is overall in a good condition.
	591.	Ward No. 3, Tin Nandina school to Subur Mia's house	2 Km	Un-Metalled	2 feet	This road is overall in a good condition.
	592.	Ward No. 3, Tin Nandina Hayder Mia's house to Rampur River ghat	1.50 Km	Un-Metalled	2 feet	This road is overall in a good condition.
	593.	Ward No. 9, Horganti Tin mathato pramiry school school to Raton kandi madrasha	2 KM	Un-Metalled	2 feet	Condition of this road is good.
	594.	Ward No. 9, Horganti uktijoddha songshod to Reazul 's shop	1 Km	Un-Metalled	2.50 feet	Condition of this road is good.
	595.	Ward No. 9, Horganti Eidgah field to Koumi madrasha	1 Km	Un-Metalled	3 feet	Condition of this road is good.
	596.	Ward No. 9, Horganti	1 Km	Un-Metalled	1 feet	This road has

Union	SL#	Starting point to ending point	Length (KM)	Quality (Metalled/ Un-Metalled/HBB)	Height	Present Status
		Kather Arot to Kalam Master's house				so damaged that it is risky to use. Need to repair.
	597.	Ward No. 9, Horganti Nur Sheikh's shop to KG school	0.50 Km	Un-Metalled	2 feet	This road is overall in a good condition.
	598.	Ward No. 9, Horganti Bahadur Sheikh's house to Gazi heder's house	0.50 Km	Un-Metalled	Level	This road is overall in a good condition.
	599.	Ward No. 9, Horganti Gazi oheder's house to Muktijoddha Joyna's house	0.50 Km	Un-Metalled	Level	This road is overall in a good condition.
	600.	Ward No. 9, Hatkanda BukolTola bridge to Rahaman Master's shop	0.50 Km	Un-Metalled	0.50 feet	This road is overall in a good condition.
	601.	Ward No. 9, Hatkanda Kalam 's shop to Horganti Reazul's shop	0.50 Km	Un-Metalled	0.50 feet	This road is overall in a good condition.
	602.	Ward No. 9, Hatkanda Hamid Kholipa's house to Hatkanda mosque	0.50 Km	Un-Metalled	2 feet	This road is overall in a good condition.
	603.	Ward No. 9, Raton kandi Dhakil madrasha to Chak mohonpur A K M azad school	1 Km	Un-Metalled	3 feet	Condition of this road is good.
	604.	Ward No. 9, Cha KmohonpurKalam Member's house to Purba para mosque	1.50 Km	Un-Metalled	1.50 feet	Condition of this road is good.
	605.	Ward No. 9, Raton kandi Amzad Master's houseto Horganti pramiry school school	0.50 Km	Un-Metalled	2 feet	Condition of this road is good.
Nalka	606.	Ward No. 9, Raton kandi Shazahan's house to mosque	0.50 Km	Un-Metalled	1.50 feet	This road is overall in a good condition.
	607.	Ward No. 7, west Moturapur Graveyard to Erondaha BotTola	2 KM	Un-Metalled	3.50 feet	This road is overall in a good condition.
	608.	Ward No. 7, west	3.75	Un-Metalled	Level	This road is

Union	SL#	Starting point to ending point	Length (KM)	Quality (Metalled/ Un-Metalled/HBB)	Height	Present Status
		Moturapur Mokaddesh's house to Member's house	Km			overall in a good condition.
	609.	Ward No. 7, west Moturapur Eidgah field to west Mothurapur Al Mahamud's house	0.50 Km	Un-Metalled	1.50 feet	Condition of this road is good.
	610.	Ward No. 7, west Moturapur Mahamud's house to Shukur's house	0.50 Km	Un-Metalled	3 feet	Condition of this road is good.
	611.	Ward No. 7, west Moturapur Hayder's house to Sadek's house	0.50 Km	Un-Metalled	2 feet	Condition of this road is good.
	612.	Ward No. 7, Chak dader paraBokul Tola bridge to Kamdhor	1 Km	Un-Metalled	3 feet	Condition of this road is good.
	613.	Ward No. 7, Bokul Tola bridge to Kayem gram pramiry school	1 Km		5 feet	Condition of this road is good.
	614.	Ward No. 7, KAmDhor to Kayem gram pramiry school.	3.50 Km	Un-Metalled	3.50 feet	Some points of this road have broken.
	615.	Ward No. 7, Kayem gram Moznu's house to Aziz's house	0.50 Km	Un-Metalled	3 feet	This road has so damaged that it is risky to use. Need to repair.
	616.	Ward No. 7, Kayem sohorab's house to Chak Dadur para Mohammad's house	0.50 Km	Un-Metalled	4 feet	This road is overall in a good condition.
	617.	Ward No. 7, Kayem mosque to Altab Talukder's house	4.25 Km	Un-Metalled	1.50 feet	This road is overall in a good condition.
	618.	Ward No. 6, Erandho Metalled to KoborstoAbu Said's house	3.50 Km	Un-Metalled	4 feet	This road is overall in a good condition.
	619.	Ward No. 6, Metalled road Sultan's shop toMondol's house	4.25 Km	Un-Metalled	3 feet	This road is overall in a good condition.
	620.	Ward No. 6, Erondaha churasta to Boaliar CHOR	0.50 Km	Un-Metalled	3 feet	This road is overall in a good condition.
	621.	Ward No. 6, salua Am	0.50	Un-Metalled	5 feet	This road is

Union	SL#	Starting point to ending point	Length (KM)	Quality (Metalled/ Un-Metalled/HBB)	Height	Present Status
		Tola to Erondaha churasta	Km			overall in a good condition.
	622.	Ward No. 6, Erondaha Metalled road to Hazrot mor to Boaliar CHOR	1.50 Km	Un-Metalled	1 feet	This road has so damaged that it is risky to use. Need to repair.
	623.	Ward No. 6, Erandho Ceneral mosque to DR Atlaf's house	0.50 Km	Un-Metalled	3 feet	This road is overall in a good condition.
	624.	Ward No. 6, Erondaha Sattar mil to Jame mosque	3.75 Km	Un-Metalled	2 feet	This road is overall in a good condition.
	625.	Ward No. 6, Erondaha bazar to Boalia bil	1.50 Km	Un-Metalled	2 feet	This road is overall in a good condition.
Nalka	626.	Ward No. 6, Erondaha Metalled to Shukor Ali's house	0.75 Km	Un-Metalled	4 feet	This road is overall in a good condition.
	627.	Ward No. 6, Nalka kheyaghat to Krishdia bazar	2 KM	Un-Metalled	10 feet	This road is overall in a good condition.
Pangashi	628.	Pangashi UP to bazar to Hat- Pangashi bridge	1 Km	Metalled	5 feet	Condition of this road is good.
	629.	UP to collage to Dier para to Churagati	1 Km	Metalled	5 feet	Condition of this road is good.
	630.	UP to Deulmore bridge	1 Km	Metalled	5 feet	Condition of this road is good.
	631.	Hat- Pangashi to Kaliza Adrosho village	5 Km	Metalled	5 feet	Condition of this road is good.
	632.	UP to Gonjarampur	4.50 Km	Metalled	5 feet	Condition of this road is good.
	633.	Ward No. 2, Pangashi churasta to Gram- Pangashi bazar	3 Km	Metalled	4 feet	This road has so damaged that it is risky to use. Need to repair.
	634.	Ward No. 2,	0.50	Un-Metalled	1 feet	This road is

Union	SL#	Starting point to ending point	Length (KM)	Quality (Metalled/ Un-Metalled/HBB)	Height	Present Status
		NowdaDumor bridge to Bramoon's house to Isa Moti River	Km			overall in a good condition.
	635.	Ward No. 2, Ichamoti River to Bramoon Purba para	0.50 Km	Un-Metalled	2 feet	This road is overall in a good condition.
	636.	Ward No. 2, Bramoon's house Purba parato Ichamoti River	0.50 Km	Un-Metalled	2 feet	This road is overall in a good condition.
	637.	Ward No. 2, Bramoon's house Eastpara to NowdaDumur Metalled road	0.50 Km	Un-Metalled	2 feet	This road is overall in a good condition.
	638.	Ward No. 1, Dierpara mosque to Eidgah to Kali's house bazar	1.25 Km	Un-Metalled	3 feet	This road is overall in a good condition.
	639.	Ward No. 1, Deulamore Uttar paramosque to south Metalled	1 Km	Un-Metalled	3 feet	This road is overall in a good condition.
	640.	Ward No. 1, deulamari Dokkhin para Shazahan's house to Gov't pramiry school	50 Km	Un-Metalled	2.50 feet	Condition of this road is good.
	641.	Ward No. 1, Pangashi bazar Jogen's house to Eastpara	0.50 Km	Un-Metalled	2 feet	Condition of this road is good.
	642.	Ward No. 1, Haldar para Bijoy's house to Hat- Pangashi bridge	0.50 Km	Un-Metalled	0 feet	Condition of this road is good.
	643.	Ward No. 1, Pangashi Dokkhin para mosque to porikhito shashara's house	1 Km	Un-Metalled	1 feet	Condition of this road is good.
	644.	Ward No. 1, Hat-Pangashi Shobdel Master's house to Pangashi Metalled road	0.50 Km	Un-Metalled	1.50 feet	This road is overall in a good condition.
	645.	Ward No. 1, Sree Dash's house mosque to Pangashi collage	0.50 Km	Un-Metalled	1 feet	This road is overall in a good condition.
	646.	Ward No. 1, porishod to SreeDash Gati Uttar para Idriss's house	0.75 Km	Un-Metalled	1 feet	Condition of this road is good.

Union	SL#	Starting point to ending point	Length (KM)	Quality (Metalled/ Un-Metalled/HBB)	Height	Present Status
	647.	Ward No. 1, Pangashi pramiry school Mirer deula more	0.50 Km	Un-Metalled	1.50 feet	Condition of this road is good.
	648.	Ward No. 2, Nizam's house chatal to River dhar to bramon's house	1.25 Km	Un-Metalled	1 feet	Condition of this road is good.
Pangashi	649.	Ward No. 1, Hat-Pangashi shoshel Khan's house to Metalled road	0.50 Km	Un-Metalled	1.50 feet	Condition of this road is good.
	650.	Ward No. 2, Deula mari Biplob's houseto bridge	0'50 Km	Un-Metalled	2 feet	This road is overall in a good condition.
	651.	Ward No. 8, boikonthopur bazar to Kalam Master's house	2 KM	Un-Metalled	1.50 feet	This road is overall in a good condition.
	652.	Ward No. 8, Boikonthopur bazar to's house	0.50 Km	Un-Metalled	1 feet	This road is overall in a good condition.
	653.	Ward No. 8, boikonthopur Hachen DR's house to joli's house	1 Km	Un-Metalled	0 feet	This road is overall in a good condition.
	654.	Ward No. 8, Gonjarampur mozid's house to Shazahan's house	1 Km	Un-Metalled	1.50 feet	This road is overall in a good condition.
	655.	Ward No. 8, Chak Nur Rafiqul Member's house to Samad's house	2 Km	Un-Metalled	1 feet	This road is overall in a good condition.
	656.	Ward No. 8, Chak Nur Samad's house to Shasheb Ali's house	1 Km	Un-Metalled	1 feet	Condition of this road is good.
	657.	Chak Nur Samad's house to Saiful's house	1.50 Km	Un-Metalled	1 feet	Condition of this road is good.
	658.	Ward No. 8, ChakNur Monir's house to Bella's house	1.50 Km	Un-Metalled	1 feet	This road has so damaged that it is risky to use. Need to repair.
	659.	Ward No. 5, Matika Mountu's house to Kobad's house	2.50 Km	Un-Metalled	1 feet	Good
	660.	Ward No. 5, Mathkara	1.50	Un-Metalled	1 feet	This road is

Union	SL#	Starting point to ending point	Length (KM)	Quality (Metalled/ Un-Metalled/HBB)	Height	Present Status
		Momin's house to Rahim box's house	Km			overall in a good condition.
	661.	Ward No. 5, Mathkara Abu DR's house to Kholil Master's house	1 Km	Un-Metalled	1 feet	This road is overall in a good condition.
	662.	Ward No. 5, Narua Cancher's house to siful's house	3 Km	Un-Metalled	1 feet	This road is overall in a good condition.
	663.	Ward No. 5, Nura siful's house to Nura Akbor's house	1 Km	Un-Metalled	1 feet	This road is overall in a good condition.
	664.	Ward No. 5, Nura siful's house to Samad's house	1 Km	Un-Metalled	1 feet	This road is overall in a good condition.
	665.	Ward No. 4, village Pangashi Shozarer's house to Shuzon's house	4 Km	Un-Metalled	1.50 feet	Condition of this road is good.
	666.	Ward No. 4, Gram-Pangashi Ohab's house to Kuddus's house	2 KM	Un-Metalled	1 feet	Condition of this road is good.
	667.	Ward No. 4, Gram-Pangashi Shuzab's house to Halim's house	1.50 Km	Un-Metalled	1 feet	Condition of this road is good.
	668.	Ward No. 4, Gram-Pangashi Maya Master's houseto Toieb's house	1 Km	Un-Metalled	1 feet	Good
	669.	Ward No. 4, Gram-Pangashi Amir's house to Mohiber's house	1 Km	Un-Metalled	1 feet	This road has so damaged that it is risky to use. Need to repair.
Nalka	670.	Ward No. 4, Gram-Pangashi Rafiqul's house to shuzab's house	1 Km	Un-Metalled	1. feet	This road is overall in a good condition.
	671.	Ward No. 4, Mitro treggori Ayezuddin's houseto south bil	1.25 Km	Un-Metalled	1 feet	This road is overall in a good condition.
Pangashi	672.	Ward No. 2, Bramoon's house CC to pramiry	0.50 Km	Un-Metalled	1.50 feet	This road is overall in a

Union	SL#	Starting point to ending point	Length (KM)	Quality (Metalled/ Un-Metalled/HBB)	Height	Present Status
		school to Rofiquilla's house				good condition.
	673.	Ward No. 2, Bramoon's house Paschim paraBozla's house to Monnan's house	1.75 Km	Un-Metalled	1 feet	This road is overall in a good condition.
	674.	Ward No. 2, Bramon's house Altab Member's house to Ichamoti River	0.50 Km	Un-Metalled	1 feet	This road is overall in a good condition.
	675.	Ward No. 2, NowdaKumor Azahar's house to late Taleb's house	1.50 Km	Un-Metalled	0 feet	This road has so damaged that it cant use smoothly. Need to repair.
	676.	Ward No. 2, Gram-Pangashi bazar to ura mosque	2 KM	Un-Metalled	4 feet	This road has so damaged that it is risky to use. Need to repair.
	677.	Ward No. 5, Rameshorgati Ramzan Shorkar's house to Bellal's house	0.50 Km	Un-Metalled	2 feet	Good but under flood level
	678.	Ward No. 5, Rameshorgati churasta to Khobir's house	0.50 Km	Un-Metalled	3 feet	Good but under flood level
	679.	Ward No. 5, Rameshorgati Hashem's shop to Osman's house	0.50 Km	Un-Metalled	2 feet	Good but under flood level
	680.	Ward No. 5, Moti's house to Sherazu's house	0.50 Km	Un-Metalled	2 feet	Good but under flood level
	681.	Ward No. 5, Rameshorgati Rahaman's house to mosque	0.50 Km	Un-Metalled	2 feet	Good but under flood level
	682.	Ward No. 3, NowdaDumur Metalled to Nawda Dumar Ashadu's house	0.50 Km	Un-Metalled	3 feet	Good but under flood level
	683.	Ward No. 3, Chak Anara Dumar pump to Lalkhar's house	0.50 Km	Un-Metalled	2 feet	Good but under flood level
	684.	Ward No. 3, Narua shalua Metalled to Bottola	1 Km	Un-Metalled	3 feet	This road has so damaged that it is risky to use. Need

Union	SL#	Starting point to ending point	Length (KM)	Quality (Metalled/ Un-Metalled/HBB)	Height	Present Status
						to repair.
	685.	Ward No. 3, Naryan shalua Metalled to Bottola	1 Km	Un-Metalled	3 feet	Good
	686.	Ward No. 3, Koya bil Metalled to Mannan Talukder's house	1 Km	Un-Metalled	1.50 feet	Condition of this road is good.
	687.	Ward No. 3, Koya bil Metalled to Alepagon's house	0.50 Km	Un-Metalled	2 feet	Condition of this road is good.
	688.	Ward No. 3, Kaya bil Metalled to Sobahan's house	0.50 Km	Un-Metalled	1 feet	This road is overall in a good condition.
	689.	Ward No. 3, Kalinja Metalled to Sonaulha's house	1 Km	Un-Metalled	1 feet	This road is overall in a good condition.
Pangashi	690.	Ward No. 3, Koyabil Yean Sheikh's house to Eidgah field	0.50 Km	Un-Metalled	2 feet	This road is overall in a good condition.
	691.	Ward No. 3, Kalinza Metalled to Moturapur burial ground	2 KM	Un-Metalled	1 feet	This road has so damaged that it is risky to use. Need to repair.
	692.	Ward No. 3, Naryan shalua Metalled to Habib's house	1 Km	Un-Metalled	1. feet	Good
	693.	Ward No. 3, Koyabil Mozahar's house to Ali Mohammad Land	0.50 Km	Un-Metalled	1 feet	Condition of this road is good.
	694.	Ward No. 7, Mirir Deulamora jana's house to Kudrot Ali's house	0.50 Km	Metalled	6 feet	Condition of this road is good.
	695.	Ward No. 7, Mirer Deulamora Robi Huder's house to ChakNur	1.50 Km	Un-Metalled	3 feet	Good but under flood level
	696.	Ward No. 7, mirer deuliamora Mozid DR's house to Rostum Ali's house	0.50 Km	Un-Metalled	2 feet	This road is overall in a good condition.
	697.	Ward No. 7, Mirer deuliamora Nuruddin huder's house to Gram-Pangashi bazar	0.50 Km	Un-Metalled	2 feet	This road is overall in a good condition.

Union	SL#	Starting point to ending point	Length (KM)	Quality (Metalled/ Un-Metalled/HBB)	Height	Present Status
	698.	Ward No. 7, Mirer deuliamore Khirul Master's house Gram-Pangashi bazar	0.50 Km	Un-Metalled	2 feet	This road is overall in a good condition.
	699.	Ward No. 7, Mirer deuliamore Gram-Pangashi Bazar west to Ruhni viar's house to Loimuddi's house	0.50 Km	Un-Metalled	2 feet	This road is overall in a good condition.
	700.	Ward No. 7, Mirer deuliamore Shukor's house to Oazed Ali's house	0.50 Km	Un-Metalled	2 feet	This road is overall in a good condition.
	701.	Ward No. 6, NowdaShalua IsmAIL's house to Nur's house	0.50 Km	Metalled	2 feet	This road is overall in a good condition.
	702.	Ward No. 6, Nur's house to Mujnu Chairman deep	0.50 Km	Un-Metalled	2 feet	Condition of this road is good.
	703.	Ward No. 6, NowdaShalua Taru Sheikh's house to Ismail Sheikh's house	1 Km	Un-Metalled	2 feet	Condition of this road is good.
	704.	Ward No. 6, Nowda Shalua Forkania madrasha to south field	0.50 Km	Un-Metalled	2 feet	Condition of this road is good.
	705.	Ward No. 6, Saidul's house to burial ground	0.50 Km	Un-Metalled	2 feet	Condition of this road is good.
	706.	Shidul's house to Shofiz Akondo's house	0.50 Km	Un-Metalled	2 feet	This road is overall in a good condition.
	707.	Ward No. 6, Sottodia Hossain's house's house to Oasimul Hoque's house	0.50 Km	Un-Metalled	2 feet	This road is overall in a good condition.
	708.	Ward No. 6, Nowda Ssalua Moammer	0.50 Km	Un-Metalled	2 feet	This road is overall in a good condition.
Pangashi	709.	Ward No. 6, NowdaSholuamadrasha to Hat- Kanda Gram-	1 Km	Un-Metalled	2 feet	This road is overall in a good condition.
	710.	Ward No. 6, Krishdia Abu Said's house to	0.50 Km	Un-Metalled	2 feet	This road is overall in a

Union	SL#	Starting point to ending point	Length (KM)	Quality (Metalled/ Un-Metalled/HBB)	Height	Present Status
		Mohir's house				good condition.
	711.	Ward No. 6, Komol da Gram- Pangashi Tufan Chandra's house	1 Km	Un-Metalled	1 feet	This road is overall in a good condition.
	712.	Ward No. 9, Bengni Paschim para Talukder's house to Mofem's house	1 Km	Un-Metalled	2.50 feet	This road has so damaged that it is risky to use. Need to repair.
	713.	Ward No. 9, Thakur's house to Tabeidaho	0.50 Km	Un-Metalled	1.50 feet	Condition of this road is good.
	714.	Ward No. 9, Said's house to bab Vuia's house	0.50 Km	Un-Metalled	1.50 feet	Condition of this road is good.
	715.	Bacchu Master's house to Kali's house	0.75 Km	Un-Metalled	1.50 feet	Condition of this road is good.
	716.	Ward No. 9, Bassu Master's house to Shodho Ali's house	1 Km	Un-Metalled	1.50 feet	Condition of this road is good.
	717.	Ward No. 9, Teghori sadi Ali's house to Samsu Fokir's house	1.50 Km	Un-Metalled	1.50 feet	This road has so damaged that it is risky to use. Need to repair.
	718.	Ward No. 9, Teghori samsu Fokir's house to south Shahalimar's house	1 Km	Un-Metalled	1.50 feet	Condition of this road is good.
	719.	Ward No. 9, Bengni DorgaTola to Thogabidho	1 Km	Un-Metalled	1.50 feet	Condition of this road is good.
	720.	Ward No. 9, Bengni Talukder's house to reshor's house	0.50 Km	Un-Metalled	1.50 feet	Condition of this road is good.
	721.	Ward No. 9, Bengni Mofiz's house to east Abu Said's house	0.50 Km	Un-Metalled	Level	Condition of this road is good.
	722.	Ward No. 9, Bengni new bazar to Rafiq's house	0.25 Km	Un-Metalled	Level	This road is overall in a good condition.
	723.	Ward No. 9, Chak Nur Robi Hasir's house to ChakNur's house Shitol	2 KM	Un-Metalled	2 feet	Some points of this road have broken.

Union	SL#	Starting point to ending point	Length (KM)	Quality (Metalled/ Un-Metalled/HBB)	Height	Present Status
	724.	Ward No. 9, Hus's house bridge to mShasha pond	1 Km	Un-Metalled	1.50 feet	This road is overall in a good condition.
	725.	Ward No. 9, Kesmot Ali's house to pond par	1 Km	Un-Metalled	1.50 feet	This road is overall in a good condition.
	726.	Ward No. 9, Sober Ali's house to Gram-Pangashi bazar	1.50 Km	Un-Metalled	1.50 feet	This road is overall in a good condition.
	727.	Ward No. 9, Gram-Pangashi bazar to imoddir's house to Boro gor porjoton	2.50 Km	Un-Metalled	2.50 feet	This road is overall in a good condition.
	728.	Ward No. 9, Chaknur BotTola to Mithun Shasha's house to Sober Al i's house	2 KM	Un-Metalled	2.50 feet	This road is overall in a good condition.
	729.	Ward No. 9, Kobir's house to ChakNur burial ground	1 Km	Un-Metalled	2.50 feet	This road is overall in a good condition.
Brommogasa	730.	Jugidho bridge to Shuborgati pramiry school	6 Km	Metalled	8 feet	This road has so damaged that it is risky to use. Need to repair.
	731.	Shuborgati pramiry school bil Mushina kheya ghat	2 Km	Metalled	4 feet	Condition of this road is good.
	732.	Bromogas CNB to dhunut Shimana	2 KM	Metalled	8 feet	Condition of this road is good.
	733.	Bromogasa Gram-een bank to's house pramiry school	2.50 Km	Metalled	6 feet	Condition of this road is good.
	734.	Chanpur bridge to vat Haria shima	4 Km	Metalled	6 feet	This road has so damaged that it is risky to use. Need to repair.
	735.	Rouhar Shimana to Kuthar Gati	5 Km	Un-Metalled	6 feet	This road is overall in a good condition.
	736.	Pangashi UP Shima to Baroivag bil chondi	4 Km	Un-Metalled	6 feet	This road is overall in a

Union	SL#	Starting point to ending point	Length (KM)	Quality (Metalled/ Un-Metalled/HBB)	Height	Present Status
						good condition.
	737.	Bromogasa bridge to CHOR Bromogasa churasta	2.50 Km	Un-Metalled	3 feet	This road is overall in a good condition.
	738.	Churasta to Hasna Shimana	1.50 Km	Un-Metalled	4 feet	This road is overall in a good condition.
	739.	Churasta to Budar gati kheyaghat	2 Km	Un-Metalled	5 feet	This road is overall in a good condition.
	740.	churasta to Bagbati Shimana	3 Km	Un-Metalled	3 feet	This road has so damaged that it is risky to use. Need to repair.
	741.	CHOR Bromogasa Graveyard to Khamar gati	1 Km	Un-Metalled	5 feet	This road is overall in a good condition.
	742.	CHOR Bromogasa CC to Refaz Sheikh's house	1 Km	Un-Metalled	2 feet	This road is overall in a good condition.
	743.	CHOR Bromogasa CC to bridge to Khezer Ali's house	1 Km	Un-Metalled	2 feet	This road is overall in a good condition.
	744.	Bromogasa Dhangora Road to Bokkor conteckter's house	0.50 Km	Un-Metalled	10 feet	This road is overall in a good condition.
	745.	Bran vag Hat- to's house pramiry school	6 Km	Un-Metalled	3 feet	This road is overall in a good condition.
	746.	's house pramiry school to Vathtia	2 KM	Un-Metalled	2.50 feet	This road is overall in a good condition.
	747.	Koyara shimul to Khamargati school	2 KM	Un-Metalled	3 feet	This road is overall in a good condition.
	748.	Khamargati pramiry school to Dash Gati	1 Km	Un-Metalled	2 feet	This road is overall in a

Union	SL#	Starting point to ending point	Length (KM)	Quality (Metalled/ Un-Metalled/HBB)	Height	Present Status
		bazar				good condition.
	749.	Bromogasa CNG stand to Chak mohon's house to Nishi para kalimondir	1.50 Km	Un-Metalled	3 feet	Condition of this road is good.
	750.	Vat hatia bazar to Bramonvag Hat-	1.50 Km	Un-Metalled	2.50 feet	Condition of this road is good.
	751.	Bramonvag Hat- to KHat-argati Khalek's house	1.50 Km	Un-Metalled	3 feet	Condition of this road is good.
Brommogasa	752.	bil chondi madrasha to Kalia bil Pangashi Road	3 Km	Un-Metalled	3.50 feet	This road has so damaged that it is risky to use. Need to repair.
	753.	ChakNur to vataria	3 Km	Un-Metalled	4 feet	This road is overall in a good condition.
	754.	Godagati i khamar's house to boikunthou pur bazar	2 KM	Un-Metalled	3 feet	This road is overall in a good condition.
	755.	god Gati BotTola to Khamar's house	1 Km	Un-Metalled	2.50 feet	This road is overall in a good condition.
	756.	Godgati gorostan to Hashil Road	1 Km	Un-Metalled	2 feet	This road is overall in a good condition.
	757.	Jokagati Khondokar's house to bil Godgati	1 Km	Un-Metalled	3 feet	This road is overall in a good condition.
	758.	Bramon vag Hat- to Joka gati Chudhuri's house	1 Km	Un-Metalled	3 feet	This road is overall in a good condition.
	759.	Vatabinna bazar to dholzep bazar	1.50 Km	Un-Metalled	2 feet	This road is overall in a good condition.
	760.	Bramonvag bazar to koyra Talukder's house	3 Km	Un-Metalled	3 feet	This road has so damaged that it is risky to use. Need

Union	SL#	Starting point to ending point	Length (KM)	Quality (Metalled/ Un-Metalled/HBB)	Height	Present Status
						to repair.
	761.	Kumra shimul Tola to shonnshi Tola	2 KM	Un-Metalled	2.50 feet	This road is overall in a good condition.
	762.	Koyra baghani more to Swite's house	1 Km	Metalled	6 feet	This road is overall in a good condition.
	763.	Koyra baghani more Metalled road to Charmain's house	2 KM	Un-Metalled	3 feet	This road is overall in a good condition.
	764.	koyra Dhangora Bagbati Road to koyra Mondol's house	1 Km	Un-Metalled	3 feet	This road is overall in a good condition.
	765.	horongati pramiry school to's house ushor's house	1 Km	Un-Metalled	2 feet	This road is overall in a good condition.
	766.	ushor's house to Khamargati Ader Ali Pathan's house	2 KM	Un-Metalled	3 feet	This road is overall in a good condition.
	767.	Horongati Idriss Ali's house to elangi pramiry school	1 Km	Un-Metalled	2 feet	This road is overall in a good condition.
	768.	doibogo gati Munzi's house to Hashil pramiry school	2 KM	Un-Metalled	3 feet	This road has so damaged that it is risky to use. Need to repair.
	769.	doibogo gati Munzi's house to Bokkor Shikder's house	0.50 Km	Un-Metalled	2 feet	This road has so damaged that it is risky to use. Need to repair.
	770.	Chanpur bridge to doibogogati Hashi's house	1 Km	Un-Metalled	3 feet	This road has so damaged that it is risky to use. Need to repair.
	771.	Randil madrasha to Said Ali's house	1 Km	Un-Metalled	1 feet	This road has so damaged that it is risky to use. Need to repair.

Union	SL#	Starting point to ending point	Length (KM)	Quality (Metalled/ Un-Metalled/HBB)	Height	Present Status
	772.	Bromogas Gram-eeen bank to Malek's house	0.50 Km	Un-Metalled	2 feet	This road has so damaged that it is risky to use. Need to repair.
Brommogasa	773.	Bromogas River bridge to dadarGati	1 Km	Un-Metalled	2 feet	This road has so damaged that it is risky to use. Need to repair.
	774.	Baroivag care Road to Kalia bil	1 Km	Un-Metalled	1 feet	This road has so damaged that it is risky to use. Need to repair.
	775.	Kalia bil Boalia bridge to Janbigati	1 Km	Un-Metalled	1.50 feet	This road has so damaged that it is risky to use. Need to repair.
	776.	Baroivag ia para to gopalpur	0.50 Km	Un-Metalled	1.50 feet	This road has so damaged that it is risky to use. Need to repair.
	777.	Bromogas Nil Monitr's house to Salim Reza Bondil Bahadur's house	1 Km	Un-Metalled	1 feet	This road has so damaged that it is risky to use. Need to repair.
	778.	Elangi Monzur's house to Baneshor para	0.50 Km	Un-Metalled	2 feet	This road has so damaged that it is risky to use. Need to repair.
	779.	Bashuri a Metalled to Mozibor pond chala	0.50 Km	Un-Metalled	1.50 feet	This road has so damaged that it is risky to use. Need to repair.
	780.	Bruivag bakher Road to Baroivag Graveyard	0.50 Km	Un-Metalled	1 feet	This road has so damaged that it is risky to use. Need to repair.
	781.	Baroivag care Road to Baroivag Shoshan ghat	0.25 Km	Un-Metalled	1 feet	This road has so damaged that it is risky to use. Need

Union	SL#	Starting point to ending point	Length (KM)	Quality (Metalled/ Un-Metalled/HBB)	Height	Present Status
						to repair.
	782.	ushor's house to's house Graveyard	0.50 Km	Un-Metalled	0.50 feet	This road has so damaged that it is risky to use. Need to repair.
	783.	Randila mozid's house to bromogasa pramiry school	1 Km	Un-Metalled	1 feet	This road has so damaged that it is risky to use. Need to repair.
	784.	Bromogas Raton Ghosh's house to Hashdar para Koira	1.50 Km	Un-Metalled	2 feet	This road has so damaged that it is risky to use. Need to repair.
	785.	Horongati Rabanni Member's house to Chak Vatharia Adur's house	2 KM	Un-Metalled	2 feet	This road has so damaged that it is risky to use. Need to repair.
Brommogasa	786.	Baroivag care Road to Baroivag pramiry school	0.50 Km	Un-Metalled	1.50 feet	Condition of this road is good.
	787.	Baroivag Sattar's house to Bamonvag	0.50 Km	Un-Metalled	1 feet	Condition of this road is good.
	788.	Chak Mohon's house madrasha to Kutub's house	1 Km	Un-Metalled	1 feet	Condition of this road is good.
	789.	Koira Mannan's house to Talukder's house	1.50 Km	Un-Metalled	1.50 feet	Condition of this road is good.
	790.	Brommogas Metalled road to Shazahan Sheikh Bari	0.50 Km	Un-Metalled	1.50 feet	Condition of this road is good.
	791.	Dhopar's house to Boiddo dholdop	2 KM	Un-Metalled	2.50 feet	This road has so damaged that it is risky to use. Need to repair.
	792.	Char Brommogas main Road to Mostofa's house	0.50 Km	Un-Metalled	2 feet	This road has so damaged that it is risky to use. Need to repair.
	793.	Hamin Damin Benet's house to dholtop Hat-	2 KM	Un-Metalled	3 feet	This road has so damaged

Union	SL#	Starting point to ending point	Length (KM)	Quality (Metalled/ Un-Metalled/HBB)	Height	Present Status
						that it is risky to use. Need to repair.
	794.	Hamin Damin Benate's house to Samsur's house	1.50 Km	Un-Metalled	4 feet	This road is overall in a good condition.
	795.	Vatabaria Salimin's house to Mozamel's house	1 Km	Un-Metalled	1 feet	This road is overall in a good condition.
	796.	Bramonvag Hat- to Khamargati Metalled	4 Km	Un-Metalled	5 feet	This road is overall in a good condition.
	797.	Vataria school to dholtop Eidgah	1.50 Km	Un-Metalled	5 feet	This road is overall in a good condition.
	798.	Vataria Idriss's house to godagati BotTola	3 Km	Un-Metalled	4 feet	This road is overall in a good condition.
	799.	Kuthar gati Bokkar's house to BamonGram-Hat-	2 KM	Un-Metalled	5 feet	This road is overall in a good condition.
	800.	Kuthagati Kalam's house to Ayeb's house	3 Km	Un-Metalled	2.50 feet	This road is overall in a good condition.
	801.	Vataria master's house to Harun Master's house	2.50 Km	Un-Metalled	2 feet	This road is overall in a good condition.
	802.	Vataria shem's house to Gafder's house	1.50 Km	Un-Metalled	2 feet	This road is overall in a good condition.
	803.	Vataria bazar to Motallab's house	0.50 Km	Un-Metalled	2 feet	This road is overall in a good condition.
	804.	Tebaria madrasha to Samad's house	0.50 Km	Un-Metalled	1 feet	This road is overall in a good condition.
	805.	Brommogas nimia Ghosh's house to	4.50 Km	Un-Metalled	2 feet	This road has so damaged

Union	SL#	Starting point to ending point	Length (KM)	Quality (Metalled/ Un-Metalled/HBB)	Height	Present Status
		Randila prashad Bahadur to Dhut shima				that it is risky to use. Need to repair.
	806.	Montaz Talukder's house to MC Metalled	2 KM	Un-Metalled	2 feet	This road has so damaged that it is risky to use. Need to repair.
	807.	Kashem Talukder's house to Ali Hossain Master's house	1.50 Km	Un-Metalled	2 feet	This road has so damaged that it is risky to use. Need to repair.
Brommogasa	808.	Chumoth por to Koyra Eidgah field to Nurbi's house Road	2.50 Km	Un-Metalled	3 feet	This road has so damaged that it is risky to use. Need to repair.
	809.	Dori para Abu Said's house to Hadisia madrasha	2 KM	Un-Metalled	2 feet	This road has so damaged that it is risky to use. Need to repair.
	810.	Shimul tola to Shonnashi Tola	3 Km	Un-Metalled	2 feet	This road has so damaged that it is risky to use. Need to repair.
	811.	late montaz Talukder's house to Shonnashi Tola	2.50 Km	Un-Metalled	3 feet	This road has so damaged that it is risky to use. Need to repair.
	812.	Chadpur bridge to Khamargati pramiry school	3 Km	Un-Metalled	5 feet	This road has so damaged that it is risky to use. Need to repair.
Rayganj pouroshova	813.	Jugidho bridge to Rayganj thana	3.50 Km	Metalled	5 feet	75% of Road has damaged.
	814.	Dak bangle more to bus stand tol Lokkhikhola bridge bridge	2.50 Km	Metalled	5 feet	40% of Road has damaged.
	815.	Moshraf Charmain's house to new baipass	0.50 Km	Metalled	5 feet	40% of Road has damaged.
	816.	Dhangora bridge to Pal para Metalled	1 Km	Metalled	2.50 feet	Condition of this road is good.

Union	SL#	Starting point to ending point	Length (KM)	Quality (Metalled/ Un-Metalled/HBB)	Height	Present Status
	817.	Guna Gati Tola to Guna Gati village End	1.25 Km	Metalled	4 feet	Condition of this road is good.
	818.	Lokkikhola bazar to Jugidoho bridge	2 KM	Metalled	4 feet	Condition of this road is good.
	819.	Lokkikhola bazar to Lokkikhola collage	2 KM	Metalled	4 feet	Condition of this road is good.
	820.	Dhangora Agrani bank to bridge Eprach	0.25 Km	Metalled	4 feet	Condition of this road is good.
	821.	Lokkikhola bazar to Betua madrasha to Pourashova burial ground	2 KM	Metalled	2.50 feet	This road is overall in a good condition.
	822.	Dhangora Shirajong Road to Ayer para Metalled road	5 Km	Metalled	4 feet	This road is overall in a good condition.
	823.	Dhangora Shirajong Road To Shoudagor's house Road	5 Km	Metalled	4 feet	This road is overall in a good condition.
	824.	Dhangora Shirajong Road to Hazrat pramanik's house	5 Km	Metalled	4 feet	This road is overall in a good condition.
	825.	Dhangora Shirajong Chor Metalled road	4 Km	Metalled	4 feet	This road is overall in a good condition.
	826.	Dhangora jhapraRoad to Moheshpur Graveyard	3 Km	Metalled	4 feet	This road is overall in a good condition.
Rayganj pourashova	827.	Dhangora bazar to Bela's house	5 Km	Metalled	5 feet	This road is overall in a good condition.
	828.	Tola bridge to Dasher Metalled Metalled road Fazil madrasha	0.75 Km	Metalled	4 feet	Road Good but under flood level
	829.	Rayijong forest division to Kalam Master's house	3 Km	Un-Metalled	2 feet	This road is overall in a good condition.
	830.	Dhangora bus stand toJala's house	0.25 Km	Un-Metalled	2 feet	This road is overall in a

Union	SL#	Starting point to ending point	Length (KM)	Quality (Metalled/ Un-Metalled/HBB)	Height	Present Status
						good condition.
	831.	Dhangora Raijong Road to Metalled road Pramanik para	1 Km	Un-Metalled	2 feet	This road is overall in a good condition.
	832.	Chak Muthar Abdul Jolil Master 's house to Razipur	5 Km	Un-Metalled	2 feet	This road is overall in a good condition.
	833.	Ward No. 5, Razzak's house to Soudagor's house	5 Km	Un-Metalled	2 feet	This road is overall in a good condition.
	834.	Lokkikhola bazar to Hotang para	6 Km	Un-Metalled	2 feet	Condition of this road is good.
	835.	Dhangora to dasher para mosque	1.75 Km	Un-Metalled	2 feet	Condition of this road is good.
	836.	Dhangora bridge to Gusso Gram-	5 Km	Un-Metalled	2 feet	Condition of this road is good.
	837.	Mokimpur to Ayer para	5 Km	Un-Metalled	2 feet	Condition of this road is good.
	838	Dhangora bridge to over the River Road	5 Km	Un-Metalled	2 feet	Condition of this road is good.

Information Source: LGED, Transect Walk, FGD

Union-wise bazaar, location, sitting time, shops number and short description

Sl	Union	Name of Bazar	Sitting time	Number of shops	Society/ Group	Descriptions
1.	Dhamainagar	Khiritola	Morning & Afternoon	90	No	Daily essential goods like fish, meat, vegetable, rice, wheat etc are available in here.
2.		Shimlagari	Afternoon	60	No	Daily essential goods like fish, meat, vegetable, rice, wheat etc are available in here.
3.		Dhamainagar	Afternoon	60	No	Daily essential goods like fish, meat, vegetable, rice, wheat etc are available in here.
4.		Jamtoil	Morning & Afternoon	20	No	Daily essential goods like fish, meat, vegetable, rice, wheat etc are available in here.
5.	Sonakhara	Nimgasi	Morning & Afternoon	450	2	Daily essential goods like fish, meat, vegetable, rice, wheat etc are available in here.
6.	Sonakhara	Rupakhara	Morning & Afternoon	25	No	Daily essential goods like fish, meat, vegetable, rice, wheat etc are available in here.
7.		Sonakhara	Morning & Afternoon	15	No	Daily essential goods like fish, meat, vegetable, rice, wheat etc are available in here.
8.		Khoichala	Morning & Afternoon	7	No	Daily essential goods like fish, meat, vegetable, rice, wheat etc are available in here.
9.		Vuiyat	Morning & Afternoon	20	No	Daily essential goods like fish, meat, vegetable, rice, wheat etc are available in here.
10.	Dhubil	Dhubil	Morning & Afternoon	15	No	Daily essential goods like fish, meat, vegetable, rice, wheat etc are available in here.
11.		Malotinagar Amtola	Morning & Afternoon	50	No	Daily essential goods like fish, meat, vegetable, rice, wheat etc are available in here.
12.		Chowdhury Gughat	Morning & Afternoon	20	No	Daily essential goods like fish, meat, vegetable, rice, wheat etc are available in here.
13.		Amshara	Morning & Afternoon	40	No	Daily essential goods like fish, meat, vegetable, rice, wheat etc are available in here.

Sl	Union	Name of Bazar	Sitting time	Number of shops	Society/ Group	Descriptions
14.		Jhaoil	Morning & Afternoon	12	No	Daily essential goods like fish, meat, vegetable, rice, wheat etc are available in here.
15.		Char a Bot-tola (Betuya)	Morning & Afternoon	55	No	Daily essential goods like fish, meat, vegetable, rice, wheat etc are available in here.
16.	Ghurka	Deowvhog	Afternoon	40	No	Daily essential goods like fish, meat, vegetable, rice, wheat etc are available in here.
17.		Hat-Ichla	Morning & Afternoon	60	No	Daily essential goods like fish, meat, vegetable, rice, wheat etc are available in here.
18.	Ghurka	Vuiyaganti	Morning & Afternoon	150	2	Daily essential goods like fish, meat, vegetable, rice, wheat etc are available in here.
19.		Langol mora	Morning & Afternoon	50	No	Daily essential goods like fish, meat, vegetable, rice, wheat etc are available in here.
20.		Ghurka	Morning & Afternoon	350	2	Daily essential goods like fish, meat, vegetable, rice, wheat etc are available in here.
21.		Hat Ichla Jiyanipara	Morning	50	No	Daily essential goods like fish, meat, vegetable, rice, wheat etc are available in here.
22.		Solonga	Morning & Afternoon	500	1	Daily essential goods like fish, meat, vegetable, rice, wheat etc are available in here.
23.		Chandaykona	Chandaykona	Morning & Afternoon	700	2
24.	Sonaram		Morning	50	No	Daily essential goods like fish, meat, vegetable, rice, wheat etc are available in here.
25.	Baoi-khola		Morning & Afternoon	30	No	This bazaar sits twice a day. Daily essential goods like fish, meat, vegetable, rice, wheat etc are available in here.
26.	Dumrai		Morning & Afternoon	50	No	This bazaar sits twice a day. Daily essential goods like fish, meat, vegetable, rice, wheat etc are available in here.
27.	Sholo mile		Morning & Afternoon	40	No	This bazaar sits twice a day. Daily essential goods like fish, meat, vegetable, rice,

Sl	Union	Name of Bazar	Sitting time	Number of shops	Society/ Group	Descriptions
						wheat etc are available in here.
28.		Lakki-kola	Morning & Afternoon	50	No	This bazaar sits twice a day. Daily essential goods like fish, meat, vegetable, rice, wheat etc are available in here.
29.	Chandaikona	Lakki-kola new bazaar	Afternoon	20	No	Daily essential goods like fish, meat, vegetable, rice, wheat etc are available in here.
30.		Shimla Kheyaghat	Morning & Afternoon	15	No	This bazaar sits twice a day. Daily essential goods like fish, meat, vegetable, rice, wheat etc are available in here.
31.	Dhangora	Raygonj Bazaar	Morning-Afternoon	140	2	This bazaar sits twice a day. Daily essential goods like fish, meat, vegetable, rice, wheat etc are available in here.
32.		Dhangor Bazaar	Morning-Afternoon	200	2	This bazaar sits twice a day. Daily essential goods like fish, meat, vegetable, rice, wheat etc are available in here.
33.		Bashuriya Bazaar	Morning-Afternoon	30	No	This bazaar sits twice a day. Daily essential goods like fish, meat, vegetable, rice, wheat etc are available in here.
34.		Atghoriya Bazaar	Morning-Afternoon	30	No	This bazaar sits twice a day. Daily essential goods like fish, meat, vegetable, rice, wheat etc are available in here.
35.		Lakki-kola Bazaar	Morning-Afternoon	120	1	This bazaar sits twice a day. Daily essential goods like fish, meat, vegetable, rice, wheat etc are available in here.
36.	Nalka	Nalka More Bazaar	Morning & all days	30	No	This bazaar sits twice a day. Daily essential goods like fish, meat, vegetable, rice, wheat etc are available in here.
37.		Shaheb ganj	Morning & all days	60	No	This bazaar sits twice a day. Daily essential goods like fish, meat, vegetable, rice, wheat etc are available in here.
38.		Erandaho Bazaar	Morning & all days	35	No	This bazaar sits twice a day. Daily essential goods like fish, meat, vegetable, rice, wheat etc are available in here.
39.	Pangasi	Pangasi Bazaar	Morning & all days	80	1	This bazaar sits twice a day. Daily essential goods like fish, meat, vegetable, rice,

Sl	Union	Name of Bazar	Sitting time	Number of shops	Society/ Group	Descriptions
						wheat etc are available in here.
40.		Boikanthapur Bazaar	Morning	30	No	This bazaar sits twice a day. Daily essential goods like fish, meat, vegetable, rice, wheat etc are available in here.
41.		Kalinza Bazaar	Morning	20	No	This bazaar sits twice a day. Daily essential goods like fish, meat, vegetable, rice, wheat etc are available in here.
42.		Hat Pangasi Bazaar	Morning-Afternoon	150	1	This bazaar sits twice a day. Daily essential goods like fish, meat, vegetable, rice, wheat etc are available in here.
43.		Bengnay	Morning	25	No	This bazaar sits twice a day. Daily essential goods like fish, meat, vegetable, rice, wheat etc are available in here.
44.		SatanyBazaar	Morning-	150	1	This bazaar sits twice a day. Daily essential goods like fish, meat, vegetable, rice, wheat etc are available in here.
45.		Brommogasa Bazaar	Morning-Afternoon	100	1	This bazaar sits twice a day. Daily essential goods like fish, meat, vegetable, rice, wheat etc are available in here.
46.	Brommogasa	Dhamdas gati Bazaar	Morning-Afternoon	25	No	Daily essential goods like fish, meat, vegetable, rice, wheat etc are available in here.
47.		Bamonvag Bazaar	Morning-Afternoon	17	No	Daily essential goods like fish, meat, vegetable, rice, wheat etc are available in here.
48.		Vat-Hariya Bazaar	Morning	20	No	Daily essential goods like fish, meat, vegetable, rice, wheat etc are available in here.

Information Source: UP members, Business Co-operative group, Transect walk.

List of Educational Institution of Rayganj Upazila

• Govt. Primary School

Sl	Govt./ Non-Govt./Reg.	School Name	Number of students	Teacher's number of teachers	Location	Use as flood shelter?
1.	Govt.	Boroil Govt. Primary School	159	5	Dhamainagar , Ward No. 1	No
2.	Govt.	Sibpur Govt. Primary School	173	5	Dhamainagar , Ward No. 1	No
3.	Govt.	Adra Govt. Primary School	191	5	Dhamainagar , Ward No. 6	No
4.	Govt.	Bakay Govt. Primary School	168	6	Dhamainagar , Ward No. 4	No
5.	Govt.	Foridpur Govt. Primary School	176	5	Dhamainagar , Ward No. 5	No
6.	Govt.	Dhamainagar Govt. Primary School	191	8	Dhamainagar Ward No. 6	No
7.	Govt.	Dholjun Govt. Primary School	115	4	Sonakhara-Ward No. . 2	No
8.	Govt.	Sreerumpur Govt. Primary School	166	6	Sonakhara-Ward No. . 2	No
9.	Govt.	Nimgasi Govt. Primary School	421	11	Sonakhara-Ward No. . 5	No
10.	Govt.	KoliyaGovt. Primary School	154	4	Sonakhara, Ward No. . 1	No
11.	Govt.	Rupkhara Govt. Primary School	180	5	Sonakhara, Ward No. . 3	Yes
12.	Govt.	Dhubil Govt. Primary School	205	5	Dhubil Union, Ward No. 7	No
13.	Govt.	Malotinagor Govt. Primary School	232	5	Dhubil Union, Ward No. 9	No
14.	Govt.	Gopinath Govt. Primary School	91	4	Dhubil Union, Ward No. 1	No
15.	Govt.	Nepara Amsara Govt. Primary School	134	4	Dhubil Union, Ward No. 3	No
16.	Govt.	Batuya Govt. Primary School	167	4	Dhubil Union, Ward No. 4	Yes
17.	Govt.	Jhawol Govt. Primary School	184	6	Dhubil Union, Ward No. 5	Yes
18.	Govt.	Dhubil Mhamanshahi Govt. Primary School	155	5	Dhubil Union, Ward No. 7	No
19.	Govt.	Chowduri Gughat Govt. Primary School	83	4	Dhubil Union, Ward No. 6	No
20.	Govt.	Solonga GrilsGovt. Primary School	174	6	Gurka Union, Ward No. 9	No
21.	Govt.	Solonga Govt. Primary School	496	10	Gurka Union, Ward No. 9	No
22.	Govt.	Jundali para Govt. Primary School	202	4	Gurka Union Ward No. 7	No
23.	Govt.	Basudacol Govt. Primary School	220	5	Gurka Union 0 Ward No. . 8	No
24.	Govt.	Chakgobindopur Govt. Primary	339	7	Gurka Union Ward No. 4	No

Sl	Govt./ Non-Govt./Reg.	School Name	Number of students	Teacher's number of teachers	Location	Use as flood shelter?
		School				
25.	Govt.	Gurka Govt. Primary School	574	10	Gurka Union Ward No. 5	No
26.	Govt.	Langgalmora Govt. Primary School	150	5	Gurka Union Ward No. 5	No
27.	Govt.	Hurni Govt. Primary School	103	5	Gurka Union Ward No. 2	No
28.	Govt.	Hatesla Govt. Primary School	190	5	Gurka Union Ward No. 1	No
29.	Govt.	Dhawvog Govt. Primary School	274	7	Gurka Union Ward No. 1	No
30.	Govt.	Vuiaghati Govt. Primary School	247	8	Gurka Union Ward No. 3	No
31.	Govt.	Tobaripara Govt. Primary School	242	5	Chandaikona	No
32.	Govt.	Dharagathi Rudropur Govt. Primary School	220	5	Chandaikona Ward No. . 7	No
33.	Govt.	Dumray Bykhola Govt. Primary School	233	5	Chandaikona Ward No. . 7	No
34.	Govt.	Kodladigor Govt. Primary School	237	5	Chandaikona Ward No. . 6	No
35.	Govt.	SarutiaGovt. Primary School	511	7	Chandaikona Ward No. 2	No
36.	Govt.	Chandaikona Govt. Primary School	408	8	Chandaikona Ward No. . 1	No
37.	Govt.	Chandaikona modle Govt. Primary School	223	7	Chandaikona Ward No. . 1	No
38.	Govt.	Kazipur Govt. Primary School	130	4	Dhangora Union Ward No. 1	No
39.	Govt.	Jhapra Kazipur Govt. Primary School	160	6	Dhangora Union Ward No. 1	No
40.	Govt.	Korila's house Govt. Primary School	201	5	DhangoraUnion	No
41.	Govt.	Abudia Govt. Primary School	154	5	DhangoraUnion Ward No. 3	No
42.	Govt.	Lokkikhola Govt. Primary School	135	5	Dhangora corporation	No
43.	Govt.	Dhangoramodle Govt. Primary School	411	13	Rayganj corporation	No
44.	Govt.	Rayganj Govt. Primary School	283	8	Dhangora Ward No. . 6	No
45.	Govt.	Basuriya Govt. Primary School	268	7	Dhangora Ward No. . 8	No
46.	Govt.	Atghoriya Govt. Primary School	186	6	Dhangora Ward No. . 8	No
47.	Govt.	JoyanpurGovt. Primary School	390	7	Dhangora Ward No. 9	No
48.	Govt.	Khatalbariya Govt. Primary School	202	5	Nalka Ward No. . 4	Yes
49.	Govt.	KsiForidpur Govt. Primary School	308	6	Nalka Ward No. 4	No

Sl	Govt./ Non-Govt./Reg.	School Name	Number of students	Teacher's number of teachers	Location	Use as flood shelter?
50.	Govt.	Tinnandina Govt. Primary School	314	7	Nalka Ward No. 3	No
51.	Govt.	Dadpur Govt. Primary School	261	7	Nalka Ward No. 1	No
52.	Govt.	Dattaqusha Govt. Primary School	352	7	Nalka Ward No. 2	No
53.	Govt.	Sojapur Govt. Primary School	164	5	Nalka Ward No. 3	No
54.	Govt.	Horghati Govt. Primary School	387	8	Nalka Ward No. 3	No
55.	Govt.	Nalka Govt. Primary School	237	5	Nalka Ward No. 7	No
56.	Govt.	Nalka Kayam gram Govt. Primary School	110	3	Nalka Ward No. 3	Yes
57.	Govt.	Arandho Govt. Primary School	417	9	Nalka Ward No. 3	Yes
58.	Govt.	East Mothurapur Govt. Primary School	238	5	Nalka Ward No. 7	No
59.	Govt.	Krisno dear Govt. Primary School	387	9	Pangashi Ward No. . 6	No
60.	Govt.	Bramonbaria Govt. Primary School	170	5	Pangashi Ward No. . 2	No
61.	Govt.	No wda Shaluya Govt. Primary School	268	7	Pangashi Ward No. . 3	No
62.	Govt.	Sree Dasghati Govt. Primary School	178	4	Pangashi Ward No. . 3	No
63.	Govt.	Village Pangashi Govt. Primary School	396	9	Pangashi Ward No. . 4	No
64.	Govt.	Pangashi Govt. Primary School	346	8	Dhangora Union Ward No. 1	Yes
65.	Govt.	Bangnay Govt. Primary School	243	5	Dhangora Union Ward No. 2	Yes
66.	Govt.	Boyquntopur Govt. Primary School	303	7	Dhangora Union Ward No. 2	No
67.	Govt.	Hasil Govt. Primary School	134	5	Bromogasa Union Ward No. 9	No
68.	Govt.	Khamarghati Govt. Primary School	183	5	Bromogasa Union Ward No. 1	No
69.	Govt.	Gothghati Govt. Primary School	222	6	Bromogasa Union Ward No. 3	No
70.	Govt.	Baroyvag jhanki ghati Govt. Primary School	297	6	Bromogasa Union Ward No. 7	No
71.	Govt.	Bamonvag Govt. Primary School	192	5	Bromogasa Union Ward No. 7	No
72.	Govt.	Quter ghati Govt. Primary School	246	7	Bromogasa Union Ward No. 6	No
73.	Govt.	Hatem Hamill Govt. Primary School	191	5	Bromogasa Union Ward No. 6	No
74.	Govt.	Thabaria Govt. Primary School	155	5	Bromogasa Union Ward No. 6	Yes
75.	Govt.	Komra Govt. Primary School	148	5	Bromogasa Union Ward No. 3	No

Sl	Govt./ Non-Govt./Reg.	School Name	Number of students	Teacher's number of teachers	Location	Use as flood shelter?
76.	Govt.	BromogasaGovt. Primary School	196	6	Bromogasa Union Ward No. 2	No
77.	Govt.	Subono ghati Govt. Primary School	229	6	Bromogasa Union Ward No. 1	No
78.	Govt.	Char BromogasaGovt. Primary School	212	5	Bromogasa Union Ward No. 1	Yes
79.	Govt.	Krisno pur Govt. Primary School	146	5	Dhamainagar Ward No. 3	No
80.	Govt.	Mtrothagori Govt. Primary School	246	5	Pangashi Ward No. . 9	No
81.	Govt.	Simla Govt. Primary School	152	5	ChandaikonaNo Ward No. 4	No
82.	Govt.	Angaru Govt. Primary School	183	3	N.K Ward No. 4	No
83.	Govt.	Sholy sabla Govt. Primary School	246	4	Dhangora Ward No. . 3	No
84.	Govt.	Khirtola Govt. Primary School	230	4	Dhamainagar Ward No. . 7	No
85.	Govt.	Rayganj Upazila Govt. Primary School	110	4	corporation	No
86.	Govt.	Khychala aborigines Govt. Primary School	177	3	Sonakhara Ward No. 9	No
87.	Govt.	Khychala Govt. Primary School	120	4	Sonakhara Ward No. . 9	No
88.	Govt.	Mhamanshahi Govt. Primary School	120	3	Dhubil Ward No. 7	No
89.	Govt.	Echlachanda Govt. Primary School	261	4	Gurka Ward No. 3	No
90.	Govt.	Akra Govt. Primary School	150	4	Sonakhara Ward No. . 4	No
91.	Govt.	Esidho satqushi	103	3	Dhubil Ward No. 3	No
92.	Govt.	Jamtoil Govt. Primary School	167	4	Dhamainagar 2	No
93.	Govt.	Bisno pur Primary School	124	4	Nalka Ward No. 4	No
94.	Govt.	Morediya Govt. Primary School	102	3	Gurka 2	No
95.	Govt.	BoyaliyarChar Govt. Primary School	127	4	Nalka Ward No. 5	No
96.	Govt.	Orjun Govt. Primary School	122	4	Damai Ward No. . 2	No
97.	Govt.	Gunghati Govt. Primary School	105	4	corporation Ward No. . 7	No
98.	Govt.	Jgonnathpur Govt. Primary School	100	4	Gurka Ward No. 7	No
99.	Govt.	Sonakhara Govt. Primary School	281	4	Sonakhara Ward No. . 2	No
100.	Govt.	EastForidpur Govt. Primary School	248	4	Nalka Ward No. 4	No
101.	Govt.	Chadpur Govt. Primary School	149	4	Bromogasa, Ward No. . 4	No
102.	Govt.	Dadpur Paschim para Govt. Primary	169	4	Nalka, Ward No. 1	No

Sl	Govt./ Non-Govt./Reg.	School Name	Number of students	Teacher's number of teachers	Location	Use as flood shelter?
		School				
103.	Govt.	Char DhubilGovt. Primary School	146	3	Dhubil Ward No. 8	No
104.	Govt.	No rth Amsara Govt. Primary School	188	3	Dhubil Ward No. 2	No
105.	Govt.	Simla Moddho para Govt. Primary School	150	3	Chandaikona Ward No. . 4	No
106.	Govt.	Sree Ramer para Govt. Primary School	138	4	Gurka Ward No. 4	No
107.	Govt.	Royhati Govt. Primary School	101	4	Gurka Ward No. 2	No
108.	Govt.	Jhapra Govt. Primary School	187	3	Dhangora Ward No. . 2	No
109.	Govt.	Khokshahat Govt. Primary School	117	4	Chandaikona Ward No. . 8	No
110.	Govt.	Char Talijana Govt. Primary School	150	4	Dhangora Ward No. . 3	No
111.	Govt.	Dhubil Mhamanshahi Paschim para	175	4	Dhubil Ward No. 7	No
112.	Govt.	Amsara Govt. Primary School	152	4	Dhubil Ward No. . 2	No
113.	Govt.	No IsiaGovt. Primary School	125	4	Dhangora Ward No. . 3	No
114.	Govt.	Rowha Raypur Govt. Primary School	153	3	Dhangora Ward No. . 7	No
115.	Govt.	West Char Bromogasa Govt. Primary School	175	3	Bromogasa Ward No. . 1	No
116.	Govt.	Arandho Majhipara Govt. Primary School	136	4	Nalka Ward No. 8	No
117.	Govt.	Dhangoramidlepara Govt. Primary School	159	3	Corporation Ward No. 4	No
118.	Govt.	Monohorpur Govt. Primary School	283	4	Pangashi Ward No. . 4	Yes
119.	Govt.	Mir Daulmora Govt. Primary School	176	4	Pangashi Ward No. . 7	No
120.	Govt.	Dhormo ghati Govt. Primary School	129	4	Bromogasa Ward No. . 4	No
121.	Govt.	Nolsia Govt. Primary School	188	4	Nalka Ward No. 2	No
122.	Govt.	Alangee Govt. Primary School	150	3	Bromogasa Ward No. . 5	No
123.	Govt.	Char para Govt. Primary School	144	4	Bromogasa Ward No. . 2	No
124.	Govt.	West Mothurapur Govt. Primary School	170	4	Nalka Ward No. 2	No
125.	Govt.	Kharija Gughat Govt. Primary	154	4	Dhubil Ward No. 4	No

Sl	Govt./ Non-Govt./Reg.	School Name	Number of students	Teacher's number of teachers	Location	Use as flood shelter?
		School				
126.	Govt.	Hamin Damin Govt. Primary School	176	4	Bromogasa Ward No. . 6	No
127.	Govt.	Chaknur Govt. Primary School	357	4	Bromogasa Ward No. . 8	No
128.	Govt.	Lokkhicola Govt. Primary School	228	4	Corporation	No
129.	Govt.	Basudabcol Dokkhin para Govt. Primary School	180	4	Gurka Ward No. 8	No
130.	Govt.	Randila Bhadur Govt. Primary School	101	3	Bromogasa Ward No. 2	No
131.	Govt.	Kalipur Govt. Primary School	100	3	Nalka Ward No. 2	No
132.	Govt.	Dhubil Kater mohol Uttar para Govt. Primary School	123	4	Dhubil Ward No. . 8	No
133.	Govt.	Hasil Hosen Govt. Primary School	160	4	Bromogasa9	No
134.	Govt.	West Atghoria Govt. Primary School	177	4	Dhangora Ward No. . 8	No
135.	Govt.	Paschim para Quter ghati Govt. Primary School	186	4	Bromogasa Ward No. . 6	No
136.	Govt.	Pikra Govt. Primary School	261	4	ChandaikonaNo Ward No. 8	No
137.	Govt.	Maticora Govt. Primary School	265	4	Pangashi Ward No. . 5	Yes
138.	Govt.	Dhamainagar No rth para Govt. Primary School	160	4	Dhamainagar Ward No. 8	Yes
139.	Govt.	Kaliabari Govt. Primary School	150	3	Bromogasa Ward No. . 8	Yes
140.	Govt.	Parkodla Govt. Primary School	302	4	ChandaikonaNo Ward No. 3	No
141.	Govt.	Gotikha Govt. Primary School	213	4	Sonakhara Ward No. . 8	No
142.	Govt.	Purba Atghoria Govt. Primary School	161	4	Dhangora Ward No. . 8	No
143.	Govt.	Kalikapur Govt. Primary School	108	4	Gurka Ward No. 3	No
144.	Govt.	Chak sujapur Govt. Primary School	189	4	Nalka Ward No. 3	No
145.	Govt.	Soray Hazipur Govt. Primary School	189	4	Chandaikona Ward No. 9	No
146.	Govt.	Mouher Govt. Primary School	139	4	Sonakhara Ward No. . 7	No
147.	Govt.	Batuya no Uttar para Govt. Primary School	158	4	Dhubil Ward No. 4	Yes
148.	Govt.	Qurcha Govt. Primary School	160	4	Dhamainagar Ward No. . 9	No
149.	Govt.	Rowha Govt. Primary School	115	4	Dhangora Ward No. . 7	Yes

Sl	Govt./ Non-Govt./Reg.	School Name	Number of students	Teacher's number of teachers	Location	Use as flood shelter?
150.	Govt.	Vuiot Govt. Primary School	183	4	Sonakhara Ward No. . 5	No
151.	Govt.	Shamerghon Govt. Primary School	152	4	Dhubil Ward No. 1	No
152.	Govt.	Basali Govt. Primary School	180	4	Sonakhara Ward No. . 9	No
153.	Govt.	Kumajpur Govt. Primary School	135	4	Nalka Ward No. 2	No
154.	Govt.	Khod Rogunathpur Govt. Primary School	164	4	Gurka Ward No. 2	No
155.	Govt.	Chak Gobindopur Dokkhin para Govt. Primary School	140	4	Gurka Ward No. 4	No
156.	Govt.	Chaksatra Senghati Govt. Primary School	225	4	Chandaikona Ward No. . 2	No
157.	Govt.	Isladegor no Uttar para Govt. Primary School	164	3	Gurka Ward No. 3	No
158.	Govt.	Shatkusha Govt. Primary School	331	4	Dhubil Ward No. 1	No
159.	Govt.	Dory para Govt. Primary School	145	4	Dhangora Ward No. . 4	No
160.	Govt.	Makimpur Govt. Primary School	111	3	corporation Ward No. . 7	No
161.	Govt.	Hatkanda Govt. Primary School	149	4	Nalka Ward No. 9	No
162.	Govt.	Bisshas para Govt. Primary School	180	4	Bromogasa Ward No. . 9	Yes
163.	Govt.	Ramarsorghati Govt. Primary School	205	4	Pangashi Ward No. . 3	Yes
164.	Govt.	Royhati no Uttar para Govt. Primary School	255	4	Gurka Ward No. 6	No
165.	Govt.	Moddho para Vormhoni Govt. Primary School	138	4	Gurka Ward No. 9	No
166.	Govt.	Shemni Govt. Primary School	157	4	Gurka Ward No. 1	Yes
167.	Govt.	Naruya Paschim para Govt. Primary School	142	4	Pangashi Ward No. . 4	No
168.	Govt.	Chuniakhara Govt. Primary School	135	4	Dhubil Ward No. . 3	No
169.	Govt.	Bellghati Govt. Primary School	128	4	Gurka Ward No. 5	No
170.	Govt.	D.K Govt. Primary School	237	4	Bromogasa Ward No. . 7	No
171.	Govt.	Jhapra Mollikachan Govt. Primary School	161	4	Dhangora Ward No. . 2	No
172.	Govt.	Bangny Govt. Primary School	202	4	Pangashi	Yes
173.	Govt.	Hazipur Govt. Primary School	144	4	Sonakhara Ward No. . 8	No

SI	Govt./ Non-Govt./Reg.	School Name	Number of students	Teacher's number of teachers	Location	Use as flood shelter?
174.	Govt.	Chakdadupur para Govt. Primary School	151	4	Nalka Ward No. 7	No
175.	Govt.	Langol mora Govt. Primary School	221	4	Gurka Ward No. 4	No
176.	Govt.	Bandohar Govt. Primary School	151	4	Sonakhara Ward No. . 8	No
177.	Govt.	Alom Chadpur Govt. Primary School	127	4	Nalka Ward No. 1	No
178.	Govt.	Jhapra Rajibpur Govt. Primary School	151	4	Dhangora Ward No. . 2	No
179.	Govt.	Rowha Dokkhin para Govt. Primary School	184	4	Dhangora Ward No. . 7	Yes
180.	Govt.	Mohaspur cha Kmothur Govt. Primary School	150	4	corporation	No
181.	Govt.	Dybango ghati Govt. Primary School	145	4	Bromogasa Ward No. . 4	No
182.	Govt.	Bromonbaria Purba para Govt. Primary School	135	4	Pangashi Ward No. . 2	No
183.	Govt.	Batuya Govt. Primary School	140	4	Dhangora Ward No. . 4	No

Information source: Upazila Primary Education Office.

• **Secondary School**

SI #	Govt. / Non Govt./Reg:	School Name	Number of students	Number of teachers	Location	Use as flood shelter?
1.	Non-Govt.	Pangashi Laboni Mizan School and College	545	24	Hat Pangashi	No
2.	Non-Govt.	Chandaikona Bohumukhi high school	986	18	Chandaikona	No
3.	Non-Govt.	Dadpur Shahabgonj The-Mukhi high school	360	8	Nalka, Dadpur	No
4.	Non-Govt.	Solonga pilot high school	585	9	Moddho Bari Mohoni Solonga, Gurka	No
5.	Non-Govt.	Gram Pangashi Grils high school	230	12	Gram Pangashi Union	No
6.	Non-Govt.	Rayganj Upazila sodor Grils high school	473	14	East Lokkhi cola Rayganj	No
7.	Non-Govt.	Shaliagari high school	482	11	Adra, Dhamainagar	No
8.	Non-Govt.	Sudhenghati high school	431	10	BasuriyaBromogasa	No
9.	Non-Govt.	Khychala aborigines high school	340	12	Khychala Sonakhara	No

SI #	Govt. / Non Govt./Reg:	School Name	Number of students	Number of teachers	Location	Use as flood shelter?
10.	Non-Govt.	Rayganj Pilot high school	390	12	Rayganj, Dhangora	No
11.	Non-Govt.	Dharaghati Rudropur high school	211	11	Rudropur, ChandaikonaNo	No
12.	Non-Govt.	Vuia ghati high school	621	17	Vuia ghati, Gurka	No
13.	Non-Govt.	Mehmanshahi high school	299	10	Mhamandhahi, Dubil	No
14.	Non-Govt.	Dhangora high school	605	16	Rnotiha Dhangora	No
15.	Non-Govt.	E.D.N high school	243	10	Arndho Nalka	No
16.	Non-Govt.	Krisno dea roice Oazed high school	559	12	Krisno dea Pangashi	No
17.	Non-Govt.	Hatem Hasil vatharya high school	538	17	Vatharya Bromogasa	No
18.	Non-Govt.	Nimgasi Bohumukhi high school	496	9	Nimgasi Sonakhara	No
19.	Non-Govt.	J.K.A Mannan high school	240	9	Jhapra Dhangora	No
20.	Non-Govt.	Tinnandina Roshida The-Mukhi high school	288	12	Tinnandina Nalka	No
21.	Non-Govt.	K.C Foridpur The-Mukhi high school	282	22	Char Foridpur Nalka	No
22.	Non-Govt.	Dhubil Aisha Fozlar high school	299	10	Dhubil Katermohol	No
23.	Non-Govt.	Char para high school	237	12	Char para Dhangora	No
24.	Non-Govt.	Boyquntopur Bohumukhi high school	301	12	Boyquntopur Pangashi	No
25.	Non-Govt.	Dadpur G.R Grils high school	338	13	Dadpur Nalka	No
26.	Non-Govt.	Gurka Adorso high school	536	12	Gurka	No
27.	Non-Govt.	H.G.B.M Rowha high school	321	11	Rowha Dhangora	No
28.	Non-Govt.	Joyanpur high school	112	9	JoyanpurDhangor	No
29.	Non-Govt.	Vuiaghati Grils high school	140	9	Shemni Gurka	No
30.	Non-Govt.	Nalka modle high school	297	11	Senghati Nalka	No
31.	Non-Govt.	Chak Gobindopur Junior high school	106	4	Chak GobindopurGurka	No
32.	Non-Govt.	Rupkhara Junior high school	142	5	Rupkhara Sonakhara	No
33.	Non-Govt.	Cha Kmno horpur A.K. Azad high school	189	10	Chak Mno horpur Nalka	No

SI #	Govt. / Non Govt./Reg:	School Name	Number of students	Number of teachers	Location	Use as flood shelter?
34.	Non-Govt.	Atghoriya Juniorgrihs high school	160	5	Atghoriya Pangashi	No
35.	Non-Govt.	Bangnay thaguri high school	234	10	Bangnay Pangashi	No
36.	Non-Govt.	West Atghoria Junior high school	150	5	Atghoria Sonakhara	No
37.	Non-Govt.	Jonjali para Junior high school	90	6	Jonjali para Gurka	No
38.	Non-Govt.	Amsara Junior high school	163	6	Amsara Dhubil	No
39.	Non-Govt.	D.K Grils high school	174	8	Doybogaghati Bromogasa	No
40.	Non-Govt.	Basuriya high school	208	9	Basuriya Dhangora	No
41.	Non-Govt.	Daulmura G.R Modle Grils high school	647	11	Daulmura Pangashi	No
42.	Non-Govt.	D.M.B Junior high school	98	6	Sonaram Chandaikona	No
43.	Non-Govt.	Korotoy Junior high school	300	7	Nijuri Chandaikona	No
44.	Non-Govt.	Solonga Islamia high school	749	14	Solonga Gurka	Yes

Information Source: Upazila Secondary and Intermediate Education Office

• College

SI	Govt./Non-Govt./Rag:	College Name	Number of students	Number of teachers	Location	Use as flood shelter?
1.	Non-Govt.	Hazi Wazed Moriom College	17	78	Chandaikona Ward No. 1	Yes
2.	Non-Govt.	Begum Nurunnahar Torkobagis degree College	1100	85	Dhangora Ward No. . 6	No
3.	Non-Govt.	Solonga degree College	678	54	Solonga Gurka	Yes
4.	Non-Govt.	Nigasi degree College	612	45	Basali Sonakhara	No
5.	Non-Govt.	Fuljor degree College	689	38	Horghati Nalka	No
6.	Non-Govt.	Gram Pangashi College	174	24	Pangashi	No
7.	Non-Govt.	Solonga women College	70	19	Solonga Gurka	No
8.	Non-Govt.	Dhangora women College	156	17	Bontya Dhangora	No
9.	Non-Govt.	Dadpur G.R. College	228	24	Dadpur, Nalka	No

Information Source: Upazila Secondary and Intermediate Education Office

• BRAC School

SI		School Name	Number of students	Number of teachers	Location	Use as flood shelter?
1.	Non-Govt.	Cha Kmohon Bari	50	2	Cha Kmohon's house	No

2.	Non-Govt.	Nowpa	45	2	No wpa	No
3.	Non-Govt.	Khiritola	40	2	Khiritola	No
4.	Non-Govt.	Dholjun	45	2	Dholjun	No
5.	Non-Govt.	Gopulpur	55	2	Gopulpur	No
6.	Non-Govt.	Joysagor	42	2	Joysagor	No
7.	Non-Govt.	Lokkhikola	45	2	Lokkhikola	No

Information Source: Upazila BRAC Office

- Kindergarten

S.I	Govt./Non-Govt./Reg.	School Name	Number of students	Number of teachers	Location	Use as flood shelter?
1.	Non-Govt.	D.Galibe Mannan Pre-Caded School	47	2	-----	No
2.	Non-Govt.	Somonnoy Pre-Caded School	40	2	-----	No
3.	Non-Govt.	Morning Sun Pre-Caded School	39	1	-----	No
4.	Non-Govt.	Ma Bidda Niketon & Pre-Caded Academy	48	2	-----	No
5.	Non-Govt.	Dumray kabari para Pre-Caded School	37	2	-----	No
6.	Non-Govt.	Natition Pre-Caded School	47	2	-----	No
7.	Non-Govt.	Mostofa Pre-Caded School	49	2	-----	No
8.	Non-Govt.	Brite Star Pre-Caded School	45	2	-----	No
9.	Non-Govt.	Shosi Academy	42	2	-----	No
10.	Non-Govt.	Univers Academy	37	2	-----	
11.	Non-Govt.	Draffodill Pre-Caded School	40	2	-----	No
12.	Non-Govt.	Rayganj Model Academy	38	2	-----	No
13.	Non-Govt.	Onnasha Academy	45	2	-----	No
14.	Non-Govt.	Salaha Hazi Pre-Caded School	50	2	-----	No
15.	Non-Govt.	Amsara The Blooming Child Pre-Caded School	48	2	Amsara	No
16.	Non-Govt.	Protiva Pre-Caded School	47	2	Nimgasi	No
17.	Non-Govt.	Protasha Pre-Caded School	45	2	Dubil	No
18.	Non-Govt.	Golden Flower Pre-Cradet	40	2	Bromogasa	No
19.	Non-Govt.	Abdulha Oxford Academy	38	2	Vuiaghati	No
20.	Non-Govt.	The Holly Child	40	2	Dhangora	No
21.	Non-Govt.	Sunmoon Pre-Caded School	42	2	Dhangora	
22.	Non-Govt.	Waster English School	41	2	Nimgasi	

S.I	Govt./Non-Govt./Reg.	School Name	Number of students	Number of teachers	Location	Use as flood shelter?
23.	Non-Govt.	School of Expert Teacher	43	2	Dhangora	No
24.	Non-Govt.	Ideal Pre-Caded School	48	3	Haghati	No
25.	Non-Govt.	Sobuj Curi Pre-Caded School	44	2	Haghati	No

Information Source: Upazila Primary Education Office

• Library

S.I	Govt./Non-Govt./Rag:	Name of Library	Location	Use as flood shelter?
1.	Non-Govt.	Rupakhara Public Library	Sonakhara Ward No. 3	No
2.	Non-Govt.	Dhangora General Library & Milon shangha	Dhangora Ward No. 1	No
3.	Non-Govt.	Biswa Sahitto Kendra	Raigonj	No

Information Source: Upazila Information Office

• Madrasa

S. I	Union Name	Type	Name of Madrasa	Number of students	Number of teachers	Location	Use as flood shelter?
1.	Dhamainagar	Madras ha	Islamia Dhakil Madrasa	98	10	Dhamainagar	No
2.		Madras ha	Sorail Dhakil Madrasa	106	08	Sorail Ward No. 3	No
3.	Sonakhara	Madras ha	Nimgasi pulla Dhakil Madrasa	111	10	Nimgasi Ward No. . 7	Yes
4.	Dubil	Madras ha	Islamia dharul ulm Madrasa	173	17	Amsara Ward No. 2	No
5.		Madras ha	Malotinagor Hazrot Shazall Dhakil Madrasa	160	10	Malotinagor Ward No. 9	No
6.		Madras ha	Jhawl dharul ulm Dhakil Madrasa	243	14	Jhawl Ward No. . 5	Yes
7.	Gurka	Madras ha	Solonga fazil Madrasa	318	24	Solonga Ward No. 8	No
8.		Madras ha	Jgonnathpur Dhakil Madrasa	145	11	Jogonnatpur Ward No. . 7	No
9.		Madras ha	Basudabcol SreeRam para Islamia Dhakil Madrasa	156	10	Basudab Ward No. . 8	No
10.		Madras ha	Royhati SunnatiyaDhakilMadrasa	122	9	Royhati Ward No. 6	No
11.		Madras ha	Basudabcol Solonga women	154	9	Basudabcol Ward No. 8	No

S. I	Union Name	Type	Name of Madrasha	Number of students	Number of teachers	Location	Use as flood shelter ?
			DhakilMadrasha				
12	Chandaikona	Madras ha	Dumray Islamia Dhakil Madrasha	255	11	Duray Ward No. 7	No
13	Chandaikona	Madras ha	Soray Lokkicola DhakilMadrasha	160	10	Lokkhi bisnu proshad Ward No. 9	No
14		Madras ha	Chandaikona Dhakil Madrasha	170	9	Chandaikona Ward No. 1	No
15		Madras ha	M.R Dhakil Madrasha	160	10	Mojafforpur Ward No. 8	No
16	Dhangora	Madras ha	Dhangora fazil Madrasha	449	20	Dhangora Ward No. . 4	No
17		Madras ha	Thalijana Alim Madrasha	160	17	Thalijana Ward No. 6	No
18		Madras ha	Dhangora women Dhakil Madrasha	160	12	Dhangora Ward No. . 2	No
19		Madras ha	Islamia Dhakil Madrasha	113	10	Basuriya Ward No. . 8	No
20	Nalka	Madras ha	BoyaliyerChar Dhakil Madrasha	238	12	BoyaliyerChar Ward No. 5	No
21		Madras ha	Rotonkandi Dhakil Madrasha	129	11	Rotonkandi Ward No. 9	No
22		Madras ha	Nalka Himmadea Dhakil Madrasha	443	11	Senghati Ward No. 8	No
23		Madras ha	Foridpur Dhakil Madrasha	160	10	Foridpur, Ward No. 4	No
24		Madras ha	Muradhpur Islamia fazil Madrasha	197	24	Muradhpur Ward No. 1	No
25		Madras ha	E.D.S women Dhakil Madrasha	118	12	Arandho Ward No. 6	No
26	Pangashi	Madras ha	Hat Pangashi DhakilMadrasha	137	9	Sreedasghati Ward No. 1	No
27		Madras ha	Mir Daulmura R..M women DhakilMadrasha	112	11	Mir Daulmura Ward No. 7	No
28	Bromogasa	Madras ha	Qutarghati DhakilMadrasha	112	11	Qutarghati Ward No. 6	No
29		Madras ha	Koyra Dhakil Madrasha	162	15	Koyra Ward No. 3	No
30		Madras ha	B.M Islamia DhakilMadrasha	269	13	Basurya Ward No. 2	No
31		Madras ha	Hasir Dhakil Madrasha	141	4	Hasir Hosen Ward No. 9	No
32	Dhamainagar	Madras ha	Islamia Afthadhαι Madrasha	158	4	Dhamainagar	No
33		Madras ha	Sorail Afthadhαι Madrasha	160	3	Sorail Ward No. 3	No
34	Sonakhara	Madras ha	Nimgasi Afthadhαι	181	3	Nimgasi Ward No. . 7	No

S. I	Union Name	Type	Name of Madrasha	Number of students	Number of teachers	Location	Use as flood shelter ?
			Madrasha				
35	Dubil	Madras ha	Islamia Afthadhαι Madrasha	173	4	Amsara Ward No. 2	No
36		Madras ha	Malotinagor Hazrot Shajalal Afthadhαι Madrasha	160	4	Malotinagor Ward No. 9	No
37		Madras ha	Jhawl dharul ulm Afthadhαι Madrasha	173	4	Jhawl Ward No. . 5	Yes
38	Gurka	Madras ha	Solonga fazil Afthadhαι Madrasha	250	4	Solonga Ward No. 8	No
39		Madras ha	Jgonnathpur afthadhαι Madrasha	145	4	Jgonnath Ward No. . 7	No
40		Madras ha	Basudabcol sreeram para afthadhαι Madrasha	156	4	BasUdab Ward No. . 8	No
41		Madras ha	RoyhatiSunnatiyaAfthadhαι Madrasha	122	4	Royhati Ward No. 6	No
42		Madras ha	BasudabcolSolonga Afthadhαι Madrasha	154	4	Basudabcol Ward No. 8	No
43	Chandaikona	Madras ha	DumrayIslamia Afthadhαι Madrasha	168	3	Dumray Ward No. . 7	No
44		Madras ha	Soray Lokkhicola afthadhαι Madrasha	160	4	Lokkhi bisnu proshad Ward No. . 9	No
45		Madras ha	ChandaikonaNo Afthadhαι Madrasha	170	4	Chandaikona No Ward No. 1	No
46		Madras ha	M.R afthadhαι Madrasha	160	4	Mojafforpur Ward No. 8	No
47	Dhangora	Madras ha	Dhangora Madrasha	240	4	Dhangora Ward No. . 4	No
48		Madras ha	ThalijanaAfthadhαι Madrasha	160	4	Thalijana Ward No. 6	No
49		Madras ha	Dhangora women afthadhαι Madrasha	160	4	Dhangora Ward No. . 2	No
50		Madras ha	Basurya Islamia Afthadhαι Madrasha	113	4	Basurya Ward No. . 8	No
51	Nalka	Madras ha	Byaliyar Char afthadhαι Madrasha	176	4	Byaliyar Char Ward No. 5	No
52		Madras ha	Rotonkandi Afthadhαι Madrasha	129	3	Rotonkandi Ward No. . 9	No
53		Madras ha	Nalka himmadea afthadhαι DhakilMadrasha	196	4	Senghati Ward No. . 8	No
54	Nalka	Madras ha	Foridpur Afthadhαι Madrasha	160	4	Foridpur Ward No. 4	No
55		Madras ha	Muradpur Islamia Afthadhαι Madrasha	197	4	Muradpur Ward No. 1	No
56		Madras ha	E.D.S women Madrasha	118	3	Arandho Ward No. 6	No

S. I	Union Name	Type	Name of Madrasha	Number of students	Number of teachers	Location	Use as flood shelter ?
57	Pangashi	Madras ha	Hat Pangashi Afthadhai Madrasha	137	4	Sreedasghati Ward No. . 1	No
58		Madras ha	Mir Daulmura R.M women afthadhai Madrasha	112	3	Mir Daulmura R..M Ward No. . 7	No
59	Bromogasa	Madras ha	Qutarghati Afthadhai Madrasha	112	3	Qutarghati Ward No. 6	No
60		Madras ha	Koyra Afthadhai Madrasha	162	5	Koyra Ward No. 3	Yes
61		Madras ha	B.M Islamia Afthadhai Madrasha	169	3	Basurya Ward No. 2	No
62		Madras ha	HasirAfthadhai Madrasha	141	4	HasirHosen Ward No. 9	No

Information Source: Upazila Primary & Secondary Education Office

Union-wise list of Mosques and Temple

Mosque

Union	Sl#	Mosque Name	Village Name	Ward No.	Present Condition
Dhamainagor	1.	Adithtobari Jame Mosque	Adithtobari	Ward No. 6	Condition of this mosque is well.
	2.	Kurcha Jame Mosque	Kurcha	Ward No. 6	It is in good Condition.
	3.	Mazuriya Jame Mosque	Mazuriya	Ward No. 6	It is in good Condition.
	4.	AdrhaJame Mosque	Adrha	Ward No. 6	It is in good Condition.
	5.	AdrhaJame Mosque	Adrha	Ward No. 6	It is in good Condition.
	6.	Benothbari Jame Mosque	Benothbari	Ward No. 5	Condition of this mosque is well.
	7.	Benothbari Jame Mosque	Benothbari	Ward No. 5	Condition of this mosque is well.
	8.	Foridpur Jame Mosque	Foridpur	Ward No. 5	Condition of this mosque is well.
	9.	Foridpur Jame Mosque	Foridpur	Ward No. 5	Condition of this mosque is well.
	10.	GolthaJame Mosque	Goltha	Ward No. 5	It is in good Condition.
	11.	Phayekra Jame Mosque	Phayekra	Ward No. 5	It is in good Condition.
	12.	Phayekra Jame Mosque	Phayekra	Ward No. 5	It is in good Condition.
	13.	Lobonkodha Jame Mosque	Lobonkodha	Ward No. 5	It is in good Condition.
	14.	SarderJame Mosque	Sarder	Ward No. 3	It is in good Condition.
	15.	Khidro Suhaya Jame Mosque	Khidro Suhaya	Ward No. 3	It is in good Condition.
	16.	LokkhikholaturJame Mosque	Lokkhikholatur	Ward No. 9	It is in good Condition.
	17.	NowphaJame Mosque	Nowpha	Ward No. 9	It is in good Condition.
	18.	BoroelJame Mosque	Boroel	Ward No. 9	Condition of this mosque is well.
	19.	KhodadpurJame Mosque	Khodadpur	Ward No. 9	Condition of this mosque is well.
	20.	Eastpara Jame Mosque	Protab	Ward No. 7	Condition of this mosque is well.
	21.	Dokkhin paraJame Mosque	Protab	Ward No. 7	It is in good Condition.
	22.	Gussho gramJame Mosque	Kheritola	Ward No. 7	It is in good Condition.
	23.	Dokkhin paraJame Mosque	Kheritola	Ward No. 7	It is in good Condition.
	24.	Dokkhin paraJame Mosque	Dhamainagor	Ward No. 8	It is in good Condition.
	25.	Monthas more Jame Mosque	Dhamainagor	Ward No. 8	Condition of this mosque is well.
	26.	Hatkholo Jame Mosque	Dhamainagor	Ward No. 8	Condition of this mosque is well.
	27.	OmorpurJame Mosque	Omorpur	Ward No. 8	Condition of this

Union	Sl#	Mosque Name	Village Name	Ward No.	Present Condition
					mosque is well.
	28.	Jongol para Jame Mosque	Dhamainagor	Ward No. 8	Condition of this mosque is well.
	29.	Jamtoil Jame Mosque	Jamtoil	Ward No. 2	Condition of this mosque is well.
	30.	Jamtoil Jame Mosque	Jhoradeghee	Ward No. 2	It is in good Condition.
	31.	Jamtoil bazarJame Mosque	Jamtoil	Ward No. 2	It is in good Condition.
	32.	Ajuny Jame Mosque	Ajuny	Ward No. 2	It is in good Condition.
	33.	Gohalpara Jame Mosque	Gohalpara	Ward No. 2	It is in good Condition.
	34.	Gussho gram Jame Mosque	Jamtoil	Ward No. 2	It is in good Condition.
	35.	Bakhai Jame Mosque	Bakhai	Ward No. 4	It is in good Condition.
	36.	BakhaiJame Mosque	Bakhai	Ward No. 4	It is in good Condition.
	37.	Bhakandha Jame Mosque	Bhakandha	Ward No. 4	It is in good Condition.
	38.	BhakandhaJame Mosque	Bhakandha	Ward No. 4	It is in good Condition.
	39.	BhakandhaJame Mosque	Bhakandha	Ward No. 4	Condition of this mosque is well.
	40.	Moddho para Jame Mosque	Shibpur	Ward No. 1	Condition of this mosque is well.
	41.	Dokkhin paraJame Mosque	Shibpur	Ward No. 1	Condition of this mosque is well.
	42.	Shibpur Jame Mosque	Shibpur	Ward No. 1	Condition of this mosque is well.
	43.	Dhabepur Jame Mosque	Dhabepur	Ward No. 1	It is in good Condition.
	44.	Khimaiill Jame Mosque	Khimaiill	Ward No. 1	It is in good Condition.
	45.	KrisnopurJame Mosque	Krisnopur	Ward No. 3	It is in good Condition.
	46.	KrisnopurJame Mosque	Krisnopur	Ward No. 3	It is in good Condition.
	47.	Puran pukur Jame Mosque	Dhamuya	Ward No. 3	It is in good Condition.
	48.	Kholbariya Jame Mosque	Kholbariya	Ward No. 3	It is in good Condition.
	49.	Sharol Jame Mosque	Sharol	Ward No. 3	It is in good Condition.
Sonakhara	50.	Dosthopara Jame Mosque	Dosthopara	Ward No. 7	It is in good Condition.
	51.	Dosthopara Purba para Jame Mosque	Dosthopara	Ward No. 7	Condition of this mosque is well.
	52.	Dosthopara Paschim para Jame Mosque	Dosthopara	Ward No. 7	Condition of this mosque is well.
	53.	Pulla Jame Mosque	Pulla	Ward No. 7	Condition of this mosque is well.
	54.	Pulla noUttar para Jame Mosque	Pulla	Ward No. 7	Condition of this mosque is well.
	55.	Pulla Dokkhin para Jame Mosque	Pulla	Ward No. 7	It is in good Condition.
	56.	Mouhar Jame Mosque	Mouhar	Ward No. 7	It is in good Condition.

Union	Sl#	Mosque Name	Village Name	Ward No.	Present Condition
	57.	MouharJame Mosque	Mouhar	Ward No. 7	It is in good Condition.
	58.	Khoychala Jame Mosque	Khoychala	Ward No. 9	Condition of this mosque is well.
	59.	Khoychala Moddho para Jame Mosque	Khoychala	Ward No. 9	Condition of this mosque is well.
	60.	Bashail Jame Mosque	Bashail	Ward No. 9	Condition of this mosque is well.
	61.	Bashail Purba para Jame Mosque	Bashail	Ward No. 9	Condition of this mosque is well.
	62.	Koliya Jame Mosque	Koliya	Ward No. 1	Condition of this mosque is well.
	63.	Koliya Moddho para Jame Mosque	Koliya	Ward No. 1	Condition of this mosque is well.
	64.	Atgoirya Jame Mosque	Atgoirya	Ward No. 1	Condition of this mosque is well.
	65.	Atgoirya noUttar paraJame Mosque	Atgoirya	Ward No. 1	Condition of this mosque is well.
	66.	Sonakhara Jame Mosque	Sonakhara	Ward No. 3	It is in good Condition.
	67.	SonakharaPurba para Jame Mosque	Sonakhara	Ward No. 3	It is in good Condition.
	68.	Rupkhara Jame Mosque	Rupkhara	Ward No. 3	It is in good Condition.
	69.	Rupkhara Moddho para Jame Mosque	Rupkhara	Ward No. 3	It is in good Condition.
	70.	Rupkhara পূর্ব para Jame Mosque	Rupkhara	Ward No. 3	It is in good Condition.
	71.	Rupkhara Paschim para Jame Mosque	Rupkhara	Ward No. 3	It is in good Condition.
	72.	Ghotheta Jame Mosque	Ghotheta	Ward No. 8	It is in good Condition.
	73.	GhothetaDokkhin paraJame Mosque	Ghotheta	Ward No. 8	It is in good Condition.
	74.	Bondihar Jame Mosque	Bondihar	Ward No. 8	Condition of this mosque is well.
	75.	Bondihar Jame Mosque	Bondihar	Ward No. 8	Condition of this mosque is well.
	76.	Uthra Hazira Jame Mosque	Uthra Hazira	Ward No. 8	Condition of this mosque is well.
	77.	Uthra Hazira Purba para Jame Mosque	Uthra Hazira	Ward No. 8	Condition of this mosque is well.
	78.	ModhopurJame Mosque	Modhopur	Ward No. 8	Condition of this mosque is well.
	79.	Modhopur Purba para Jame Mosque	Modhopur	Ward No. 8	It is in good Condition.
	80.	Modhopur Paschim para Jame Mosque	Modhopur	Ward No. 8	It is in good Condition.
	81.	Modhopur noUttar paraJame Mosque	Modhopur	Ward No. 8	It is in good Condition.
	82.	Vuoyot Jame Mosque	Vuiya	Ward No. 5	It is in good Condition.
	83.	VuoyotnoUttar paraJame Mosque	Vuiya	Ward No. 5	It is in good Condition.
	84.	VuoyotDokkhin para Jame Mosque	Vuiya	Ward No. 5	It is in good Condition.
	85.	Nimgachi Jame Mosque	Nimgachi	Ward No. 5	It is in good Condition.
	86.	Nimgachi Moddho para	Nimgachi	Ward No. 5	It is in good

Union	Sl#	Mosque Name	Village Name	Ward No.	Present Condition
		Jame Mosque			Condition.
	87.	Sreerampur Purba para Jame Mosque	Sreerampur	Ward No. 2	It is in good Condition.
	88.	Sreerampur Paschim para Jame Mosque	Sreerampur	Ward No. 2	It is in good Condition.
	89.	Sreerampur Dokkhin paraJame Mosque	Sreerampur	Ward No. 2	It is in good Condition.
	90.	SreerampurnoUttar para Jame Mosque	Sreerampur	Ward No. 2	It is in good Condition.
	91.	Gopalpur Jame Mosque	Gopalpur	Ward No. 2	It is in good Condition.
	92.	Dhonjun noUttar paraJame Mosque	Dhonjun	Ward No. 6	Condition of this mosque is well.
	93.	Dhonjun Moddho para Jame Mosque	Dhonjun	Ward No. 6	Condition of this mosque is well.
	94.	Dhonjun Moddho para Jame Mosque	Dhonjun	Ward No. 6	Condition of this mosque is well.
	95.	Dhonjun Dokkhin paraJame Mosque	Dhonjun	Ward No. 6	Condition of this mosque is well.
	96.	Dhonjun Momin para Jame Mosque	Dhonjun	Ward No. 6	It is in good Condition.
	97.	Akrha noUttar paraJame Mosque	Akrha	Ward No. 4	It is in good Condition.
	98.	Akrha Dokkhin paraJame Mosque	Akrha	Ward No. 4	It is in good Condition.
	99.	Akrha Paschim para Jame Mosque	Akrha	Ward No. 4	It is in good Condition.
	100.	Akrha noUttar para Jame Mosque	Akrha	Ward No. 4	It is in good Condition.
Dhubill	101.	Chokdhaud Jame Mosque	Chokdhaud	Ward No. 1	It is in good Condition.
	102.	Gopinathpur Jame Mosque	Gopinathpur	Ward No. 1	It is in good Condition.
	103.	Gopinathpur Eastpara Jame Mosque	Gopinathpur	Ward No. 1	It is in good Condition.
	104.	Shatkushi Jame Mosque	Shatkushi	Ward No. 1	It is in good Condition.
	105.	Shatkushi eastpara Jame Mosque	Shatkushi	Ward No. 1	It is in good Condition.
	106.	Shatkushi Paschim para Jame Mosque	Shatkushi	Ward No. 1	It is in good Condition.
	107.	Shamar Ghon Jame Mosque	Shamar Ghon	Ward No. 1	It is in good Condition.
	108.	Amshara Jame Mosque	Amshara	Ward No. 2	It is in good Condition.
	109.	Amshara noUttar para Jame Mosque	Amshara	Ward No. 2	It is in good Condition.
	110.	Amshara Moddho para Jame Mosque	Amshara	Ward No. 2	It is in good Condition.
	111.	Amshara Dokkhin para Jame Mosque	Amshara	Ward No. 2	It is in good Condition.
	112.	Amshara Paschim para Jame Mosque	Amshara	Ward No. 2	It is in good Condition.
	113.	Chuniyakhara Jame Mosque	Chuniyakhara	Ward No. 3	It is in good Condition.
	114.	Echidho Jame Mosque	Echidho	Ward No. 3	It is in good Condition.

Union	Sl#	Mosque Name	Village Name	Ward No.	Present Condition
	115.	EchidhoJame Mosque	Echidho	Ward No. 3	It is in good Condition.
	116.	Noyapara Jame Mosque	Noyapara	Ward No. 3	It is in good Condition.
	117.	Noyapara Jame Mosque	Noyapara	Ward No. 3	Condition of this mosque is well.
	118.	Bhetua Purba para Jame Mosque	Bhetua	Ward No. 4	Condition of this mosque is well.
	119.	Bhetua Paschim para Jame Mosque	Bhetua	Ward No. 4	Condition of this mosque is well.
	120.	BhetuanoUttar paraJame Mosque	Bhetua	Ward No. 4	Condition of this mosque is well.
	121.	BhetuaDokkhin paraJame Mosque	Bhetua	Ward No. 4	Condition of this mosque is well.
	122.	Jhaul Dokkhin para Jame Mosque	Jhaul	Ward No. 5	Condition of this mosque is well.
	123.	Jhaul noUttar para Jame Mosque	Jhaul	Ward No. 5	Condition of this mosque is well.
	124.	Jhaul Jame Mosque	Jhaul	Ward No. 5	Condition of this mosque is well.
	125.	Kharijha Gughat Jame Mosque	Kharijha Gughat	Ward No. 5	It is in good Condition.
	126.	Chowdhuri Gughat Jame Mosque	Chowdhuri Gughat	Ward No. 6	It is in good Condition.
	127.	Chowdhuri Gughat Jame Mosque	Chowdhuri Gughat	Ward No. 6	It is in good Condition.
	128.	NoUttar para Vormohoni Jame Mosque	NoUttar para	Ward No. 6	It is in good Condition.
	129.	NoUttar para Vormohoni Jame Mosque	NoUttar para	Ward No. 6	It is in good Condition.
	130.	Dubil Mhaman ShahiJame Mosque	Dubil Mhaman Shahi	Ward No. 7	It is in good Condition.
	131.	Dubil Mhaman ShahiJame Mosque	Dubil Mhaman Shahi	Ward No. 7	It is in good Condition.
	132.	Chakgughat Jame Mosque	Chakgughat	Ward No. 8	It is in good Condition.
	133.	Chakgughat Purba para Jame Mosque	Chakgughat	Ward No. 8	It is in good Condition.
	134.	Malthinagor Jame Mosque	Malthinagor	Ward No. 9	It is in good Condition.
	135.	Malthinagor Dokkhin para Jame Mosque	Malthinagor	Ward No. 9	It is in good Condition.
	136.	Malthinagor Dokkhin paraJame Mosque	Malthinagor	Ward No. 9	It is in good Condition.
	137.	Malthinagor Paschim paraJame Mosque	Malthinagor	Ward No. 9	It is in good Condition.
	138.	Malthinagor Moddho para Jame Mosque	Malthinagor	Ward No. 9	It is in good Condition.
	139.	Malthinagor Prodhan Jame Mosque	Malthinagor	Ward No. 9	It is in good Condition.
	140.	Khathermohol Jame Mosque	Khathermohol	Ward No. 8	Condition of this mosque is well.
	141.	Khathermohol noUttar paraJame Mosque	Khathermohol	Ward No. 8	Condition of this mosque is well.
	142.	Khathermohol Dokkhin para Jame Mosque	Khathermohol	Ward No. 8	Condition of this mosque is well.
	143.	Khathermohol Moddho para Jame Mosque	Khathermohol	Ward No. 8	Condition of this mosque is well.

Union	Sl#	Mosque Name	Village Name	Ward No.	Present Condition
	144.	Khathermohol Paschim para Jame Mosque	Khathermohol	Ward No. 8	Condition of this mosque is well.
	145.	Khathermohol noUttar paraJame Mosque	Khathermohol	Ward No. 8	Condition of this mosque is well.
	146.	Khathermohol Paschim paraJame Mosque	Khathermohol	Ward No. 8	Condition of this mosque is well.
Ghurka	147.	Basudhebkol Jame Mosque	Basudhebkol	Ward No. 8	Condition of this mosque is well.
	148.	Basudhebkol Jame Mosque	Basudhebkol	Ward No. 8	Condition of this mosque is well.
	149.	Basudhebkol Jame Mosque	Basudhebkol	Ward No. 8	Condition of this mosque is well.
	150.	Basudhebkol Jame Mosque	Basudhebkol	Ward No. 8	Condition of this mosque is well.
	151.	Basudhebkol Jame Mosque	Basudhebkol	Ward No. 8	Condition of this mosque is well.
	152.	Basudhebkol Jame Mosque	Basudhebkol	Ward No. 8	Condition of this mosque is well.
	153.	Basudhebkol Jame Mosque	Basudhebkol	Ward No. 8	Condition of this mosque is well.
	154.	Basudhebkol Jame Mosque	Basudhebkol	Ward No. 8	Condition of this mosque is well.
	155.	Basudhebkol Jame Mosque	Basudhebkol	Ward No. 8	Condition of this mosque is well.
	156.	Basudhebkol Jame Mosque	Basudhebkol	Ward No. 8	Condition of this mosque is well.
	157.	Sree Ramarpara Jame Mosque	Sree Ramarpara	Ward No. 8	Condition of this mosque is well.
	158.	Vormohoni Jame Mosque	Vormohoni	Ward No. 9	Condition of this mosque is well.
	159.	Kotubher char Jame Mosque	Kotubher char	Ward No. 9	Condition of this mosque is well.
	160.	Doshani paraJame Mosque	Doshani para	Ward No. 9	Condition of this mosque is well.
	161.	Mubari para Jame Mosque	Mubari para	Ward No. 1	Condition of this mosque is well.
	162.	Dhowvog Jame Mosque	Dhowvog	Ward No. 1	Condition of this mosque is well.
	163.	Dhowvog Jame Mosque	Dhowvog	Ward No. 1	Condition of this mosque is well.
	164.	Echla Jame Mosque	Echla	Ward No. 1	Condition of this mosque is well.
	165.	Harni Jame Mosque	Harni	Ward No. 2	Condition of this mosque is well.
	166.	Harni middle Jame Mosque	Harni middle	Ward No. 2	Condition of this mosque is well.
167.	Rogunath Jame Mosque	Rogunath	Ward No. 2	Condition of this mosque is well.	
168.	Rogunath Jame Mosque	Rogunath	Ward No. 2	Condition of this mosque is well.	
169.	Langolmora Jame Mosque	Langolmora	Ward No. 4	Condition of this mosque is well.	
170.	Langolmora Jame Mosque	Langolmora	Ward No. 4	Condition of this mosque is well.	
171.	Langolmora Jame Mosque	Langolmora	Ward No. 4	Condition of this mosque is well.	
172.	Langolmora Jame Mosque	Langolmora	Ward No. 4	Condition of this mosque is well.	

Union	Sl#	Mosque Name	Village Name	Ward No.	Present Condition
	173.	Langolmora Jame Mosque	Langolmora	Ward No. 4	Condition of this mosque is well.
	174.	Chakgobindho pur Jame Mosque	Chakgobindho pur	Ward No. 4	Condition of this mosque is well.
	175.	Chakgobindho pur Jame Mosque	Chakgobindho pur	Ward No. 4	Condition of this mosque is well.
	176.	Chakgobindho pur	Chakgobindho pur	Ward No. 4	Condition of this mosque is well.
	177.	Chakgobindho pur Jame Mosque	Chakgobindho pur	Ward No. 4	Condition of this mosque is well.
	178.	Ghurka Jame Mosque	Ghurka	Ward No. 5	Condition of this mosque is well.
	179.	Ghurka Jame Mosque	Ghurka	Ward No. 5	Condition of this mosque is well.
	180.	Ghurka Jame Mosque	Ghurka	Ward No. 5	Condition of this mosque is well.
	181.	Ghurka Jame Mosque	Ghurka	Ward No. 5	Condition of this mosque is well.
	182.	Ghurka Jame Mosque	Ghurka	Ward No. 5	Condition of this mosque is well.
	183.	Ghurka Jame Mosque	Ghurka	Ward No. 5	Condition of this mosque is well.
	184.	Ghurka Jame Mosque	Ghurka	Ward No. 5	Condition of this mosque is well.
	185.	Ghurka Jame Mosque	Ghurka	Ward No. 5	Condition of this mosque is well.
	186.	Royhat Jame Mosque	Royhat	Ward No. 6	Condition of this mosque is well.
	187.	Royhat Jame Mosque	Royhat	Ward No. 6	Condition of this mosque is well.
	188.	Royhat Jame Mosque	Royhat	Ward No. 6	Condition of this mosque is well.
	189.	Royhat Jame Mosque	Royhat	Ward No. 6	Condition of this mosque is well.
	190.	Royhat Jame Mosque	Royhat	Ward No. 6	Condition of this mosque is well.
	191.	Royhat Jame Mosque	Royhat	Ward No. 6	Condition of this mosque is well.
	192.	Jogonnathpur Jame Mosque	Jogonnathpur	Ward No. 7	Condition of this mosque is well.
	193.	Jogonnathpur Jame Mosque	Jogonnathpur	Ward No. 7	Condition of this mosque is well.
	194.	Jogonnathpur Jame Mosque	Jogonnathpur	Ward No. 7	Condition of this mosque is well.
	195.	Jogonnathpur Jame Mosque	Jogonnathpur	Ward No. 7	Condition of this mosque is well.
	196.	Buder char Jame Mosque	Buder char	Ward No. 7	Condition of this mosque is well.
	197.	Janjala para Jame Mosque	Janjala para	Ward No. 7	Condition of this mosque is well.
	198.	Janjala para Jame Mosque	Janjala para	Ward No. 7	Condition of this mosque is well.
	199.	Janjala para Jame Mosque	Janjala para	Ward No. 7	Condition of this mosque is well.
Chandaikona	200.	RudropurJame Mosque	Rudropur	Ward No. 7	Condition of this mosque is well.
	201.	RudropurJame Mosque	Rudropur	Ward No. 7	Condition of this mosque is well.
	202.	Jhowkhola Jame Mosque	Jhowkhola	Ward No. 7	Condition of this

Union	Sl#	Mosque Name	Village Name	Ward No.	Present Condition
					mosque is well.
	203.	Jhowkhola Jame Mosque	Jhowkhola	Ward No. 7	Condition of this mosque is well.
	204.	Jhowkhola Jame Mosque	Jhowkhola	Ward No. 7	Condition of this mosque is well.
	205.	Jhowkhola Jame Mosque	Jhowkhola	Ward No. 7	Condition of this mosque is well.
	206.	Dumray Jame Mosque	Dumray	Ward No. 7	Condition of this mosque is well.
	207.	Dumray Jame Mosque	Dumray	Ward No. 7	Condition of this mosque is well.
	208.	Khabari para Jame Mosque	Khabari para	Ward No. 7	Condition of this mosque is well.
	209.	Phayekra Jame Mosque	Phayekra	Ward No. 8	Condition of this mosque is well.
	210.	Khocshahat Jame Mosque	Khocshahat	Ward No. 8	Condition of this mosque is well.
	211.	Soraydho Jame Mosque	Soraydho	Ward No. 8	Condition of this mosque is well.
	212.	Mojafforpur Jame Mosque	Mojafforpur	Ward No. 8	Condition of this mosque is well.
	213.	Mojafforpur Jame Mosque	Mojafforpur	Ward No. 8	Condition of this mosque is well.
	214.	Mojafforpur Jame Mosque	Mojafforpur	Ward No. 8	Condition of this mosque is well.
	215.	Ramkrishnopur Jame Mosque	Ramkrishnopur	Ward No. 6	Condition of this mosque is well.
	216.	Chandaikona Jame Mosque	Chandaikona	Ward No. 1	Condition of this mosque is well.
	217.	Chandaikona Jame Mosque	Chandaikona	Ward No. 1	Condition of this mosque is well.
	218.	Chandaikona Jame Mosque	Chandaikona	Ward No. 1	Condition of this mosque is well.
	219.	Chandaikona Jame Mosque	Chandaikona	Ward No. 1	Condition of this mosque is well.
	220.	Chandaikona Jame Mosque	Chandaikona	Ward No. 1	Condition of this mosque is well.
	221.	Chandaikona Jame Mosque	Chandaikona	Ward No. 1	Condition of this mosque is well.
	222.	Chandaikona Jame Mosque	Chandaikona	Ward No. 1	Condition of this mosque is well.
	223.	Chandaikona Jame Mosque	Chandaikona	Ward No. 1	Condition of this mosque is well.
	224.	Chandaikona Jame Mosque	Chandaikona	Ward No. 1	Condition of this mosque is well.
	225.	Chandaikona Jame Mosque	Chandaikona	Ward No. 1	Condition of this mosque is well.
	226.	Chandaikona Jame Mosque	Chandaikona	Ward No. 1	Condition of this mosque is well.
	227.	Chandaikona Jame Mosque	Chandaikona	Ward No. 1	Condition of this mosque is well.
	228.	Chodladear Jame Mosque	Chodladear	Ward No. 6	Condition of this mosque is well.
	229.	Chodladear Jame Mosque	Chodladear	Ward No. 6	Condition of this mosque is well.
	230.	Chodladear Jame Mosque	Chodladear	Ward No. 6	Condition of this mosque is well.
	231.	Chodladear Jame	Chodladear	Ward No. 6	It is in good

Union	Sl#	Mosque Name	Village Name	Ward No.	Present Condition
		Mosque			Condition.
	232.	Chodladear Jame Mosque	Chodladear	Ward No. 6	It is in good Condition.
	233.	Chodladear Jame Mosque	Chodladear	Ward No. 6	It is in good Condition.
	234.	Chodladear Jame Mosque	Chodladear	Ward No. 6	It is in good Condition.
	235.	Shimla Jame Mosque	Shimla	Ward No. 4	It is in good Condition.
	236.	Shimla Jame Mosque	Shimla	Ward No. 4	It is in good Condition.
	237.	Shimla Jame Mosque	Shimla	Ward No. 4	It is in good Condition.
	238.	Shimla Jame Mosque	Shimla	Ward No. 4	It is in good Condition.
	239.	Shimla Jame Mosque	Shimla	Ward No. 4	It is in good Condition.
	240.	ShimlaJame Mosque	Shimla	Ward No. 4	It is in good Condition.
	241.	Shimla Jame Mosque	Shimla	Ward No. 4	It is in good Condition.
	242.	Shimla Jame Mosque	Shimla	Ward No. 4	It is in good Condition.
	243.	ShimlaJame Mosque	Shimla	Ward No. 4	It is in good Condition.
	244.	Shimla Jame Mosque	Shimla	Ward No. 4	It is in good Condition.
	245.	Lokkhicola Jame Mosque	Lokkhicola	Ward No. 9	It is in good Condition.
	246.	Lokkhicola Jame Mosque	Lokkhicola	Ward No. 9	It is in good Condition.
	247.	Lokkhicola Jame Mosque	Lokkhicola	Ward No. 9	It is in good Condition.
	248.	Lokkhicola Jame Mosque	Lokkhicola	Ward No. 9	It is in good Condition.
	249.	Chandaikona Jame Mosque	Chandaikona	Ward No. 1	It is in good Condition.
	250.	Chandaikona Jame Mosque	Chandaikona	Ward No. 1	It is in good Condition.
	251.	Chandaikona Jame Mosque	Chandaikona	Ward No. 1	It is in good Condition.
	252.	Chandaikona Jame Mosque	Chandaikona	Ward No. 1	It is in good Condition.
	253.	Chandaikona Jame Mosque	Chandaikona	Ward No. 1	It is in good Condition.
	254.	Chandaikona Jame Mosque	Chandaikona	Ward No. 1	It is in good Condition.
	255.	Chandaikona Jame Mosque	Chandaikona	Ward No. 1	It is in good Condition.
	256.	Chandaikona Jame Mosque	Chandaikona	Ward No. 1	Condition of this mosque is well.
	257.	Chandaikona Jame Mosque	Chandaikona	Ward No. 1	Condition of this mosque is well.
	258.	Chandaikona Jame Mosque	Chandaikona	Ward No. 1	Condition of this mosque is well.
	259.	Chandaikona Jame Mosque	Chandaikona	Ward No. 1	Condition of this mosque is well.
	260.	Nezuri Jame Mosque	Nezuri	Ward No. 2	Condition of this mosque is well.

Union	Sl#	Mosque Name	Village Name	Ward No.	Present Condition
	261.	Nezuri Jame Mosque	Nezuri	Ward No. 2	Condition of this mosque is well.
	262.	Nezuri Jame Mosque	Nezuri	Ward No. 2	Condition of this mosque is well.
	263.	Sarutiya Jame Mosque	Sarutiya	Ward No. 2	Condition of this mosque is well.
	264.	Sarutiya Jame Mosque	Sarutiya	Ward No. 2	Condition of this mosque is well.
	265.	Chakshatra Jame Mosque	Chakshatra	Ward No. 2	Condition of this mosque is well.
	266.	Chakshatra Jame Mosque	Chakshatra	Ward No. 2	Condition of this mosque is well.
	267.	Shenghati Jame Mosque	Shenghati	Ward No. 2	Condition of this mosque is well.
	268.	Dhabrajpur Jame Mosque	Dhabrajpur	Ward No. 3	Condition of this mosque is well.
	269.	Dhabrajpur Jame Mosque	Dhabrajpur	Ward No. 3	Condition of this mosque is well.
	270.	Dhabrajpur Jame Mosque	Dhabrajpur	Ward No. 3	Condition of this mosque is well.
	271.	Sonaram noUttar paraJame Mosque	Sonaram	Ward No. 3	Condition of this mosque is well.
	272.	Sonaram Dokkhin para Jame Mosque	Sonaram	Ward No. 3	Condition of this mosque is well.
	273.	Sonaram Purba para Jame Mosque	Sonaram	Ward No. 3	Condition of this mosque is well.
	274.	Bollavankur Jame Mosque	Bollavankur	Ward No. 3	Condition of this mosque is well.
	275.	Bildhamai Jame Mosque	Bildhamai	Ward No. 3	Condition of this mosque is well.
	276.	Perchodla Jame Mosque	Perchodla	Ward No. 3	It is in good Condition.
	277.	Perchodla Jame Mosque	Perchodla	Ward No. 3	It is in good Condition.
Dhangora	278.	Rayganj BazarMosque	Rayganj	Ward No. 5	It is in good Condition.
	279.	Kudroshadra Jame Mosque	Kudroshadra	Ward No. 5	It is in good Condition.
	280.	Lahour Moddho para Jame Mosque	Lahour	Ward No. 5	It is in good Condition.
	281.	Lahour Purba paraJame Mosque	Lahour	Ward No. 5	It is in good Condition.
	282.	Billchondi Paschim para Jame Mosque	Billchondi	Ward No. 5	It is in good Condition.
	283.	Billchondi Purba para Jame Mosque	Billchondi	Ward No. 5	It is in good Condition.
	284.	Nolshia nij para Jame Mosque	Nolshia	Ward No. 4	It is in good Condition.
	285.	Nolshia Bather para Jame Mosque	Nolshia	Ward No. 4	It is in good Condition.
	286.	Nolshia Kasari para Jame Mosque	Nolshia	Ward No. 4	It is in good Condition.
	287.	Nolshia Dori para south Jame Mosque	Nolshia	Ward No. 4	The condition is moderate.
	288.	Nolshia Dori para middle Jame Mosque	Nolshia	Ward No. 4	It is in good Condition.
	289.	Nolshia Dori para North Jame Mosque	Nolshia	Ward No. 4	It is in good Condition.
	290.	Bhetua Purba para	Bhetua	Ward No. 4	It is in good

Union	Sl#	Mosque Name	Village Name	Ward No.	Present Condition
		Jame Mosque			Condition.
	291.	Bhetua Madrasha Jame Mosque	Bhetua	Ward No. 4	It is in good Condition.
	292.	Bhetua Dokkhin para Jame Mosque	Bhetua	Ward No. 4	It is in good Condition.
	293.	Bhetua Moddho para Mosque	Bhetua	Ward No. 4	It is in good Condition.
	294.	Bhetua Paschim para Jame Mosque	Bhetua	Ward No. 4	It is in good Condition.
	295.	Chak chandhaykona Jame Mosque	Chak chandhaykona	Ward No. 6	It is in good Condition.
	296.	ChaNorth alijana Jame Mosque	ChaNorth alijana	Ward No. 6	It is in good Condition.
	297.	Cuhakhali Jame Mosque	Cuhakhali	Ward No. 6	It is in good Condition.
	298.	Nischintopur Jame Mosque	Nischintopur	Ward No. 6	It is in good Condition.
	299.	East Thalijana Jame Mosque	East Thalijana	Ward No. 6	It is in good Condition.
	300.	Abudiya Jame Mosque	Abudiya	Ward No. 3	Condition of this mosque is well.
	301.	Abudiya Jame Mosque	Abudiya	Ward No. 3	Condition of this mosque is well.
	302.	Abudiya Jame Mosque	Abudiya	Ward No. 3	Condition of this mosque is well.
	303.	Sholysabla Jame Mosque	Sholysabla	Ward No. 3	Condition of this mosque is well.
	304.	SholysablaJame Mosque	Sholysabla	Ward No. 3	Condition of this mosque is well.
	305.	SholysablaJame Mosque	Sholysabla	Ward No. 3	Condition of this mosque is well.
	306.	SholysablaJame Mosque	Sholysabla	Ward No. 3	Condition of this mosque is well.
	307.	Abudiya Char Jame Mosque	Abudiya Char	Ward No. 3	Condition of this mosque is well.
	308.	Gram Sona Jame Mosque	Gram Sona	Ward No. 7	Condition of this mosque is well.
	309.	Gram Sona Jame Mosque	Gram Sona	Ward No. 7	Condition of this mosque is well.
	310.	Rowha Jame Mosque	Rowha	Ward No. 7	Condition of this mosque is well.
	311.	Rowha Jame Mosque	Rowha	Ward No. 7	Condition of this mosque is well.
	312.	Rowha Jame Mosque	Rowha	Ward No. 7	Condition of this mosque is well.
	313.	Rowha Jame Mosque	Rowha	Ward No. 7	Condition of this mosque is well.
	314.	Rowha Jame Mosque	Rowha	Ward No. 7	Condition of this mosque is well.
	315.	Rowha Jame Mosque	Rowha	Ward No. 7	Condition of this mosque is well.
	316.	Rowha Jame Mosque	Rowha	Ward No. 7	Condition of this mosque is well.
	317.	Rowha Jame Mosque	Rowha	Ward No. 7	Condition of this mosque is well.
	318.	Kholirbari Jame Mosque	Kholirbari	Ward No. 2	Condition of this mosque is well.
	319.	Kholirbari Jame Mosque	Kholirbari	Ward No. 2	Condition of this mosque is well.

Union	Sl#	Mosque Name	Village Name	Ward No.	Present Condition
	320.	Kalichoron Jame Mosque	Kalichoron	Ward No. 2	Condition of this mosque is well.
	321.	Chandroghati Jame Mosque	Chandroghati	Ward No. 2	It is in good Condition.
	322.	Bulkipur Jame Mosque	Bulkipur	Ward No. 2	It is in good Condition.
	323.	Molikchan Jame Mosque	Molikchan	Ward No. 2	It is in good Condition.
	324.	Molikchan Jame Mosque	Molikchan	Ward No. 2	It is in good Condition.
Dhangora	325.	Rajibpur Jame Mosque	Rajibpur	Ward No. 2	It is in good Condition.
	326.	Viconpur Jame Mosque	Viconpur	Ward No. 9	The condition is moderate.
	327.	Joyanpur Paschim para Jame Mosque	Joyanpur	Ward No. 9	The condition is moderate.
	328.	Joyanpur Moddho para Jame Mosque	Joyanpur	Ward No. 9	The condition is moderate.
	329.	Joyanpur Purba para Jame Mosque	Joyanpur	Ward No. 9	The condition is moderate.
	330.	Joyanpur Jame Mosque	Joyanpur	Ward No. 9	The condition is moderate.
	331.	Ganjarampur Jame Mosque	Ganjarampur	Ward No. 9	It is in good Condition.
	332.	Atgoirya Jame Mosque	Atgoirya	Ward No. 8	The condition is moderate.
	333.	Atgoirya Jame Mosque	Atgoirya	Ward No. 8	The condition is moderate.
	334.	Atgoirya Jame Mosque	Atgoirya	Ward No. 8	The condition is moderate.
	335.	Basudiya Jame Mosque	Basudiya	Ward No. 8	The condition is moderate.
	336.	Basudiya Jame Mosque	Basudiya	Ward No. 8	The condition is moderate.
	337.	Basudiya Jame Mosque	Basudiya	Ward No. 8	It is in good Condition.
	338.	Thacani bazar Jame Mosque	Thacani	Ward No. 8	It is in good Condition.
	339.	Thacani Jame Mosque	Thacani	Ward No. 8	Condition of this mosque is well.
	340.	Kazipur Jame Mosque	Kazipur	Ward No. 1	Condition of this mosque is well.
	341.	chakviram Jame Mosque	chakviram	Ward No. 1	Condition of this mosque is well.
	342.	Nowda Jame Mosque	Nowda	Ward No. 1	Condition of this mosque is well.
	343.	Aviram Jame Mosque	Aviram	Ward No. 1	Condition of this mosque is well.
	344.	Aviram Jame Mosque	Aviram	Ward No. 1	Condition of this mosque is well.
	345.	Hrinchoron Jame Mosque	Hrinchoron	Ward No. 1	It is in good Condition.
	346.	Aviram Jame Mosque	Aviram	Ward No. 1	It is in good Condition.
Nolka	347.	Angaru Jame Mosque	Angaru	Ward No. 4	It is in good Condition.
	348.	Bisnopur Jame Mosque	Bisnopur	Ward No. 4	It is in good Condition.
	349.	Bisnopur Jame Mosque	Bisnopur	Ward No. 4	Condition is It is

Union	Sl#	Mosque Name	Village Name	Ward No.	Present Condition
					in good Condition.
	350.	Bisnopur Jame Mosque	Bisnopur	Ward No. 4	Condition is It is in good Condition.
	351.	Foridpur Jame Mosque	Foridpur	Ward No. 4	Condition is It is in good Condition.
	352.	Foridpur Jame Mosque	Foridpur	Ward No. 4	Condition is It is in good Condition.
	353.	Foridpur Jame Mosque	Foridpur	Ward No. 4	Condition is It is in good Condition.
	354.	Foridpur Jame Mosque	Foridpur	Ward No. 4	Condition is It is in good Condition.
	355.	Foridpur Jame Mosque	Foridpur	Ward No. 4	Condition is It is in good Condition.
	356.	Foridpur Jame Mosque	Foridpur	Ward No. 4	Condition is It is in good Condition.
	357.	Foridpur Jame Mosque	Foridpur	Ward No. 4	Condition is It is in good Condition.
	358.	Foridpur Jame Mosque	Foridpur	Ward No. 4	Condition is It is in good Condition.
	359.	Three Nundina Jame Mosque	Three Nundina	Ward No. 3	Condition is It is in good Condition.
	360.	Three Nundina Jame Mosque	Three Nundina	Ward No. 3	Condition is It is in good Condition.
	361.	Three Nundina Jame Mosque	Three Nundina	Ward No. 3	Condition is It is in good Condition.
	362.	Three Nundina Jame Mosque	Three Nundina	Ward No. 3	Condition is It is in good Condition.
	363.	Sujhapor Jame Mosque	Sujhapor	Ward No. 3	It is in good Condition.
	364.	Nolshia Jame Mosque	Nolshia	Ward No. 3	It is in good Condition.
	365.	Chokipara Jame Mosque	Chokipara	Ward No. 3	It is in good Condition.
	366.	Adosho ga Jame Mosque	Adosho ga	Ward No. 3	It is in good Condition.
	367.	Adosho ga Jame Mosque	Adosho ga	Ward No. 3	It is in good Condition.
	368.	Three Nundina middle para Jame Mosque	Three Nundina Moddho para	Ward No. 3	It is in good Condition.
	369.	Muradpur Jame Mosque	Muradpur	Ward No. 9	It is in good Condition.
	370.	Muradpur Jame Mosque	Muradpur	Ward No. 9	It is in good Condition.
	371.	Haborghati Jame Mosque	Haborghati	Ward No. 9	It is in good Condition.

Union	Sl#	Mosque Name	Village Name	Ward No.	Present Condition
	372.	Hatkhada Jame Mosque	Hatkhada	Ward No. 9	It is in good Condition.
	373.	Rotonkandi Jame Mosque	Rotonkandi	Ward No. 9	It is in good Condition.
	374.	Cha Kmnohorpur Jame Mosque	Chak Mnohorpur	Ward No. 9	It is in good Condition.
	375.	Nolka sanghati Jame Mosque	Nolka sanghati	Ward No. 8	It is in good Condition.
	376.	Nolka sanghati	Nolka sanghati	Ward No. 8	It is in good Condition.
	377.	Nolka sanghati Jame Mosque	Nolka sanghati	Ward No. 8	The condition is moderate.
	378.	Nolka sanghati Jame Mosque	Nolka sanghati	Ward No. 8	It is in good Condition.
	379.	Nolka bazar Jame Mosque	Nolka	Ward No. 8	It is in good Condition.
	380.	Jhakri Jame Mosque	Jhakri	Ward No. 8	The condition is moderate.
	381.	Dottokusha Jame Mosque	Dottokusha	Ward No. 2	The condition is moderate.
	382.	Dottokusha Jame Mosque	Dottokusha	Ward No. 2	The condition is moderate.
	383.	DottokushaJame Mosque	Dottokusha	Ward No. 2	It is in good Condition.
	384.	DottokushaJame Mosque	Dottokusha	Ward No. 2	It is in good Condition.
	385.	DottokushaJame Mosque	Dottokusha	Ward No. 2	It is in good Condition.
	386.	DottokushaJame Mosque	Dottokusha	Ward No. 2	It is in good Condition.
	387.	DottokushaJame Mosque	Dottokusha	Ward No. 2	It is in good Condition.
	388.	DottokushaJame Mosque	Dottokusha	Ward No. 2	It is in good Condition.
	389.	DottokushaJame Mosque	Dottokusha	Ward No. 2	It is in good Condition.
	390.	Kumaspur Jame Mosque	Kumaspur	Ward No. 2	It is in good Condition.
	391.	West Modurapur Jame Mosque	West Modurapur	Ward No. 2	It is in good Condition.
	392.	Dadpur Ray para Jame Mosque	Dadpur Ray para	Ward No. 1	It is in good Condition.
	393.	Dadpur Ray paraJame Mosque	Dadpur Ray para	Ward No. 1	It is in good Condition.
	394.	Dadpur Mhot paraJame Mosque	Dadpur Mhotpara	Ward No. 1	It is in good Condition.
	395.	Dadpur MhotparaJame Mosque	Dadpur Mhotpara	Ward No. 1	It is in good Condition.
	396.	Alom chadpur Jame Mosque	Alom chadpur	Ward No. 1	It is in good Condition.
	397.	Gopinathpur Jame Mosque	Gopinathpur	Ward No. 1	It is in good Condition.
	398.	Poddar para Jame Mosque	Poddar para	Ward No. 1	The condition is moderate.
	399.	Sorabari Jame Mosque	Sorabari	Ward No. 1	The condition is moderate.
	400.	Shabgonj Jame Mosque	Shabgonj	Ward No. 1	The condition is moderate.
	401.	East Mothyapur Jame	East Mothyapur	Ward No. 7	The condition is

Union	Sl#	Mosque Name	Village Name	Ward No.	Present Condition
		Mosque			moderate.
	402.	East Mothyapur Jame Mosque	East Motuya pur	Ward No. 7	It is in good Condition.
	403.	Chak Dadpara Jame Mosque	Chak Dadpara	Ward No. 7	It is in good Condition.
	404.	Kyem Dokkhin paraJame Mosque	Kyem Dokkhin para	Ward No. 7	It is in good Condition.
	405.	Kyem noUttar paraJame Mosque	Kyem NoUttar para	Ward No. 7	The condition is moderate.
	406.	Arandho Jame Mosque	Arandho	Ward No. 6	Metelled
Pangasi	407.	Bhamonbaria Purba para Jame Mosque	Bhamonbaria	Ward No. 2	It is in good Condition.
	408.	Bhamonbaria Purba para Jame Mosque	Bhamonbaria	Ward No. 2	It is in good Condition.
	409.	Bhamonbaria Dokkhin paraJame Mosque	Bhamonbaria	Ward No. 2	It is in good Condition.
	410.	Dhaulmora NoUttar para	Dhaulmora	Ward No. 1	It is in good Condition.
	411.	Dhaulmora Dokkhin paraJame Mosque	Dhaulmora	Ward No. 2	It is in good Condition.
	412.	Dhaulmora Paschim paraJame Mosque	Dhaulmora	Ward No. 2	It is in good Condition.
	413.	Nijamghati Purba para Jame Mosque	Nijamghati	Ward No. 2	It is in good Condition.
	414.	Nijamghati Paschim para Jame Mosque	Nijamghati	Ward No. 2	It is in good Condition.
	415.	Dangar para Jame Mosque	Dangar para	Ward No. 2	Condition of this mosque is well.
	416.	Pangasi Jame Mosque	Pangasi	Ward No. 1	Condition of this mosque is well.
	417.	Sree Dasghati Jame Mosque	Sree Dasghati	Ward No. 1	Condition of this mosque is well.
	418.	Hat Pangasi bazar Jame Mosque	Hat Pangasi	Ward No. 1	Condition of this mosque is well.
	419.	Dearpara Jame Mosque	Dearpara	Ward No. 1	Condition of this mosque is well.
	420.	Dhaulmora Dokkhin paraJame Mosque	Dhaulmora	Ward No. 1	Condition of this mosque is well.
	421.	Hat Pangasi sarkar para Jame Mosque	Hat Pangasi	Ward No. 1	Condition of this mosque is well.
	422.	Sreedashghati Dokkhin paraJame Mosque	Sreedashghati	Ward No. 1	It is in good Condition.
	423.	Dhaulmora Jame Mosque	Dhaulmora	Ward No. 1	It is in good Condition.
	424.	GanjarampurJame Mosque	Ganjarampur	Ward No. 8	It is in good Condition.
	425.	Boikonthopur Jame Mosque	Boikonthopur	Ward No. 8	It is in good Condition.
	426.	Boikonthopur Dokkhin paraJame Mosque	Boikonthopur	Ward No. 8	It is in good Condition.
	427.	ChaknurJame Mosque	Chaknur	Ward No. 8	It is in good Condition.
	428.	Chaknur noUttar para Jame Mosque	Chaknur	Ward No. 8	It is in good Condition.
	429.	Naruya eastpara Jame Mosque	Naruya	Ward No. 5	It is in good Condition.
	430.	Naruya Paschim para Jame Mosque	Naruya	Ward No. 5	It is in good Condition.

Union	Sl#	Mosque Name	Village Name	Ward No.	Present Condition
	431.	Maticora noUttar paraJame Mosque	Maticora	Ward No. 5	It is in good Condition.
	432.	Maticora Purba paraJame Mosque	Maticora	Ward No. 5	It is in good Condition.
	433.	Maticora Eastpara Jame Mosque	Maticora	Ward No. 5	Condition of this mosque is well.
	434.	Ramarsorpara eas tpara Jame Mosque	Ramarsorpara	Ward No. 4	Condition of this mosque is well.
	435.	Ramarsorpara noUttar paraJame Mosque	Ramarsorpara	Ward No. 4	Condition of this mosque is well.
	436.	Mnohorpur Paschim para Jame Mosque	Mnohorpur	Ward No. 4	Condition of this mosque is well.
	437.	Mnohorpur Moddho para Jame Mosque	Mnohorpur	Ward No. 4	Condition of this mosque is well.
	438.	Gram Pangasi MassparaJame Mosque	Gram Pangasi	Ward No. 4	Condition of this mosque is well.
	439.	Gram Pangasi Kha para Jame Mosque	Gram Pangasi	Ward No. 4	Condition of this mosque is well.
	440.	Gram Pangasi paramanik para Jame Mosque	Gram Pangasi	Ward No. 4	Condition of this mosque is well.
	441.	Gram Pangasi paramanik paraJame Mosque	Gram Pangasi	Ward No. 4	Condition of this mosque is well.
	442.	Gram Pangasi bazar para Jame Mosque	Gram Pangasi	Ward No. 4	Condition of this mosque is well.
	443.	Bramonbari Jame Mosque	Bramonbari	Ward No. 2	Condition of this mosque is well.
	444.	Bramonbari Jame Mosque	Bramonbari	Ward No. 2	Condition of this mosque is well.
	445.	Khalinja Khan para Jame Mosque	Khalinja	Ward No. 3	Condition of this mosque is well.
	446.	Khalinja Adosho ga Jame Mosque	Khalinja	Ward No. 3	Condition of this mosque is well.
	447.	Kyabill Jame Mosque	Kyabill	Ward No. 3	Condition of this mosque is well.
	448.	Nabaon shalua Jame Mosque	Nabaounshalua	Ward No. 3	Condition of this mosque is well.
	449.	Chak Anar dumur Jame Mosque	Chak Anar dumur	Ward No. 3	Condition of this mosque is well.
	450.	Nowda Dadmbor Jame Mosque	Nowda Dadmbor	Ward No. 3	Condition of this mosque is well.
	451.	Mir Dayulamora Jame Mosque	Mir Dayulamora	Ward No. 7	Condition of this mosque is well.
	452.	Mir Dayulamora Jame Mosque	Mir Dayulamora	Ward No. 7	Condition of this mosque is well.
	453.	Mir Dayulamora Jame Mosque	Mir Dayulamora	Ward No. 7	Condition of this mosque is well.
	454.	Mir Dayulamora Jame Mosque	Mir Dayulamora	Ward No. 7	Condition of this mosque is well.
	455.	Mir Dayulamora Jame Mosque	Mir Dayulamora	Ward No. 7	Condition of this mosque is well.
	456.	Mir Dayulamora Jame Mosque	Mir Dayulamora	Ward No. 7	Condition of this mosque is well.
	457.	Nowda shalua Eastpara Jame Mosque	Nowda shalua	Ward No. 6	Condition of this mosque is well.
	458.	Nowda shalua Moddho para Jame Mosque	Nowda shalua	Ward No. 6	Condition of this mosque is well.
	459.	Nowda shalua Paschim para Jame Mosque	Nowda shalua	Ward No. 6	Condition of this mosque is well.
	460.	Nowda shalua Paschim	Nowda shalua	Ward No. 6	Condition of this

Union	Sl#	Mosque Name	Village Name	Ward No.	Present Condition
		para Jame Mosque			mosque is well.
	461.	Krsnodeya Mia bari Jame Mosque	Krsnodeya	Ward No. 6	Condition of this mosque is well.
	462.	KrsnodeyanoUttar paraJame Mosque	Krsnodeya	Ward No. 6	Condition of this mosque is well.
	463.	Nowda shalua noUttar paraJame Mosque	Nowda shalua	Ward No. 6	Condition of this mosque is well.
	464.	Hat Khanda Jame Mosque	Hat Khanda	Ward No. 6	Condition of this mosque is well.
	465.	BangnayPurba para Jame Mosque	Bangnay	Ward No. 1	Condition of this mosque is well.
	466.	BangnayJame Mosque	Bangnay	Ward No. 1	Condition of this mosque is well.
	467.	BangnayJame Mosque	Bangnay	Ward No. 1	Condition of this mosque is well.
	468.	Thagory Dokkhin paraJame Mosque	Thagory	Ward No. 1	Condition of this mosque is well.
	469.	Thagory Paschim para Jame Mosque	Thagory	Ward No. 1	Condition of this mosque is well.
	470.	Bangnay Moddho para Jame Mosque	Bangnay	Ward No. 1	Condition of this mosque is well.
	471.	BangnayModdho para Jame Mosque	Bangnay	Ward No. 1	Condition of this mosque is well.
	472.	BangnaynoUttar paraJame Mosque	Bangnay	Ward No. 1	Condition of this mosque is well.
Bromogasa	473.	Char Bromogasa Jame Mosque	Char Bromogasa	Ward No. 1	Condition of this mosque is well.
	474.	Char Bromogasa Jame Mosque	Char Bromogasa	Ward No. 1	Condition of this mosque is well.
	475.	Char Bromogasa Jame Mosque	Char Bromogasa	Ward No. 1	Condition of this mosque is well.
	476.	Char Bromogasa Jame Mosque	Char Bromogasa	Ward No. 1	Condition of this mosque is well.
	477.	Char Bromogasa Jame Mosque	Char Bromogasa	Ward No. 1	Condition of this mosque is well.
	478.	Char Bromogasa Jame Mosque	Char Bromogasa	Ward No. 1	Condition of this mosque is well.
	479.	BUdarghati Jame Mosque	Budarghati	Ward No. 1	Condition of this mosque is well.
	480.	BUdarghati Jame Mosque	Budarghati	Ward No. 1	Condition of this mosque is well.
	481.	Vath Nariya Jame Mosque	Vath Nariya	Ward No. 6	Condition of this mosque is well.
	482.	Vath Nariya Jame Mosque	Vath Nariya	Ward No. 6	Condition of this mosque is well.
	483.	Vath Nariya Jame Mosque	Vath Nariya	Ward No. 6	Condition of this mosque is well.
	484.	Vath Nariya Jame Mosque	Vath Nariya	Ward No. 6	Condition of this mosque is well.
	485.	Vath Nariya Jame Mosque	Vath Nariya	Ward No. 6	Condition of this mosque is well.
	486.	Kutharghati Jame Mosque	Kutharghati	Ward No. 6	Condition of this mosque is well.
	487.	Kutharghati Jame Mosque	Kutharghati	Ward No. 6	Condition of this mosque is well.
	488.	Kutharghati Jame Mosque	Kutharghati	Ward No. 6	Condition of this mosque is well.
	489.	Kutharghati Jame Mosque	Kutharghati	Ward No. 6	Condition of this mosque is well.

Union	Sl#	Mosque Name	Village Name	Ward No.	Present Condition
	490.	Hamin Damin Jame Mosque	Hamin Damin	Ward No. 6	Condition of this mosque is well.
	491.	Hamin Damin Jame Mosque	Hamin Damin	Ward No. 6	It is in good Condition.
	492.	Koyra Jame Mosque	Koyra	Ward No. 3	It is in good Condition.
	493.	Koyra Jame Mosque	Koyra	Ward No. 3	It is in good Condition.
	494.	Koyra Jame Mosque	Koyra	Ward No. 3	It is in good Condition.
	495.	Koyra Jame Mosque	Koyra	Ward No. 3	It is in good Condition.
	496.	Koyra Jame Mosque	Koyra	Ward No. 3	It is in good Condition.
	497.	Koyra Jame Mosque	Koyra	Ward No. 3	It is in good Condition.
	498.	Koyra Jame Mosque	Koyra	Ward No. 3	It is in good Condition.
	499.	Kaliya bari Jame Mosque	Kaliya bari	Ward No. 8	It is in good Condition.
	500.	Gothghati Jame Mosque	Gothghati	Ward No. 8	It is in good Condition.
	501.	Gothghati Jame Mosque	Gothghati	Ward No. 8	It is in good Condition.
	502.	Gothghati Jame Mosque	Gothghati	Ward No. 8	It is in good Condition.
	503.	Gothghati Jame Mosque	Gothghati	Ward No. 8	It is in good Condition.
	504.	Gothghati Jame Mosque	Gothghati	Ward No. 8	It is in good Condition.
	505.	Baroyvag Jame Mosque	Baroyvag	Ward No. 7	It is in good Condition.
	506.	Billchondi Jame Mosque	Billchondi	Ward No. 7	The condition is moderate.
	507.	Billchondi Jame Mosque	Billchondi	Ward No. 7	The condition is moderate.
	508.	Kaliyabill Jame Mosque	Kaliyabill	Ward No. 7	The condition is moderate.
	509.	Janka Jame Mosque	Janka	Ward No. 7	The condition is moderate.
	510.	Baroyvag Shan para Jame Mosque	Baroyvag	Ward No. 7	The condition is moderate.
	511.	Janka Jame Mosque	Janka	Ward No. 7	The condition is moderate.
	512.	Bromonvag Paschim para Jame Mosque	Bromonvag	Ward No. 7	The condition is moderate.
	513.	Bromonvag Purba para Jame Mosque	Bromonvag	Ward No. 7	The condition is moderate.
	514.	Bromonvag Madrasha Jame Mosque	Bromonvag	Ward No. 7	The condition is moderate.
	515.	Tabaria kha para Jame Mosque	Tabaria kha	Ward No. 5	The condition is moderate.
	516.	Tabaria khaDokkhin paraJame Mosque	Tabaria kha	Ward No. 5	The condition is moderate.
	517.	Tabaria kha Madrasha Jame Mosque	Tabaria kha	Ward No. 5	It is in good Condition.
	518.	Tabaria kha Paschim paraJame Mosque	Tabaria kha	Ward No. 5	It is in good Condition.
	519.	Noronghati Jame	Noronghati	Ward No. 5	It is in good

Union	Sl#	Mosque Name	Village Name	Ward No.	Present Condition
		Mosque			Condition.
	520.	Alange Jame Mosque	Alange	Ward No. 5	It is in good Condition.
	521.	Alange Jame Mosque	Alange	Ward No. 5	It is in good Condition.
	522.	Alange Jame Mosque	Alange	Ward No. 5	It is in good Condition.
	523.	Basudia Dokkhin para Jame Mosque	Basudia	Ward No. 2	It is in good Condition.
	524.	Rundila Bahadur Jame Mosque	Rundila Bahadur	Ward No. 2	It is in good Condition.
	525.	Subonghati Jame Mosque	Subonghati	Ward No. 2	It is in good Condition.
	526.	Rundila Bahadur Jame Mosque	Rundila Bahadur	Ward No. 2	It is in good Condition.
Bromogasa	527.	Cha Kmohonbari Jame Mosque	Cha Kmohonbari	Ward No. 2	It is in good Condition.
	528.	Cha Kmohonbari Jame Mosque	Cha Kmohonbari	Ward No. 2	It is in good Condition.
	529.	Khamarghati Jame Mosque	Khamarghati	Ward No. 4	It is in good Condition.
	530.	Khamarghati Jame Mosque	Khamarghati	Ward No. 4	Condition of this mosque is well.
	531.	Khamarghati Jame Mosque	Khamarghati	Ward No. 4	Condition of this mosque is well.
	532.	Doyboghathi Jame Mosque	Doyboghathi	Ward No. 4	Condition of this mosque is well.
	533.	Doyboghathi Jame Mosque	Doyboghathi	Ward No. 4	Condition of this mosque is well.
	534.	Doyboghathi Jame Mosque	Doyboghathi	Ward No. 4	Condition of this mosque is well.
	535.	Doyboghathi Jame Mosque	Doyboghathi	Ward No. 4	Condition of this mosque is well.
	536.	Chadpur Jame Mosque	Chadpur	Ward No. 4	Condition of this mosque is well.
	537.	Chadpur Jame Mosque	Chadpur	Ward No. 4	Condition of this mosque is well.
	538.	Dhormodasghati Jame Mosque	Dhormodaspur	Ward No. 4	Condition of this mosque is well.
	539.	Dhormodasghati Jame Mosque	Dhormodaspur	Ward No. 4	Condition of this mosque is well.
	540.	Dhormodasghati Jame Mosque	Dhormodaspur	Ward No. 4	Condition of this mosque is well.
Rayganj Municipality	541.	Taltola Jame Mosque	Dhangora	Ward No. 1	Condition of this mosque is well.
	542.	OldJame Mosque	Dhangora	Ward No. 1	Condition of this mosque is well.
	543.	NoUttar para Jame Mosque	Dhangora	Ward No. 1	Condition of this mosque is well.
	544.	Busstand Jame Mosque	Dhangora	Ward No. 1	Condition of this mosque is well.
	545.	Dukbangla Jame Mosque	Dhangora	Ward No. 1	Condition of this mosque is well.
	546.	Madrasha Khabir's house Jame Mosque	Dhangora	Ward No. 2	Condition of this mosque is well.
	547.	Pramanik para Jame Mosque	Pramanik para	Ward No. 2	Condition of this mosque is well.
	548.	Pramanik para Paschim para	Pramanik para	Ward No. 2	Condition of this mosque is well.

Union	Sl#	Mosque Name	Village Name	Ward No.	Present Condition
	549.	Thana Jame Mosque	Rayganj	Ward No. 2	Condition of this mosque is well.
	550.	School Jame Mosque	Dhangora	Ward No. 4	Condition of this mosque is well.
	551.	Upazila Jame Mosque	Rayganj	Ward No. 4	Condition of this mosque is well.
	552.	OldJame Mosque	Das para	Ward No. 4	Condition of this mosque is well.
	553.	Baytul Jame Mosque	Taltola	Ward No. 4	Condition of this mosque is well.
	554.	Singhar paraJame Mosque	Das para	Ward No. 4	It is in good Condition.
	555.	ShoUdagor para Jame Mosque	East Lokkhicola	Ward No. 5	It is in good Condition.
	556.	Ayar para Jame Mosque	East Lokkhicola	Ward No. 5	It is in good Condition.
	557.	sarkar para Jame Mosque	East Lokkhicola	Ward No. 5	It is in good Condition.
	558.	Bhetua Jame Mosque	Bhetua	Ward No. 5	It is in good Condition.
	559.	Juma para Jame Mosque	East Lokkhicola	Ward No. 6	
	560.	Chowduribari Jame Mosque	East Lokkhicola	Ward No. 6	It is in good Condition.
	561.	Babrioyla Jame Mosque	East Lokkhicola	Ward No. 6	It is in good Condition.
	562.	East Lokkhicola Moddho para Jame Mosque	East Lokkhicola	Ward No. 6	It is in good Condition.
	563.	East Lokkhicola khan's house Jame Mosque	East Lokkhicola	Ward No. 6	It is in good Condition.
	564.	Kuddro Basuriya Jame Mosque	Kuddro Basuriya	Ward No. 6	It is in good Condition.
	565.	Gunghati Jame Mosque	Gunghati	Ward No. 7	It is in good Condition.
	566.	Mkimpur Jame Mosque	Mkimpur	Ward No. 7	It is in good Condition.
	567.	Chok Motura Purba para Jame Mosque	Chok Motura	Ward No. 8	It is in good Condition.
	568.	Chok Motura Paschim para Jame Mosque	Chok Motura	Ward No. 8	It is in good Condition.
	569.	Mohaspur Jame Mosque	Mohaspur	Ward No. 8	It is in good Condition.
	570.	Kutirchar Jame Mosque	Kutirchar	Ward No. 9	It is in good Condition.
	571.	Rajibpur Uttar para Jame Mosque	Rajibpur	Ward No. 9	It is in good Condition.

Information Source: Islamic Foundation, Imam, Local people

• **Temple/Pagoda**

Union	SL#	Temple/Pagoda Name	Village Name	Ward No.	Present Condition
Dhamainagor	1.	Benothbari Kali Temple	Benothbari	5	Condition of this temple is not so good. Need to repair.
	2.	Foridpur Durga Temple	Foridpur	5	It is in good Condition.
	3.	Foridpur Tolopder	Foridpur	5	It is in good

Union	SL#	Temple/Pagoda Name	Village Name	Ward No.	Present Condition
		para Durga Temple	Tolopder para		Condition.
	4.	Goltha Lokkhi Temple	Goltha	5	It is in good Condition.
	5.	Goltha Kali Temple	Goltha	5	It is in good Condition.
	6.	Benothbari Lokkhi Temple	Benothbari	5	It is in good Condition.
	7.	Jamtoil Lokkhi Temple	Jamtoil	2	It is in good Condition.
	8.	Joradighi Kali Temple	Joradighi	2	It is in good Condition.
	9.	Jamtoil Gussho gramLokkhi Temple	Jamtoil Gusso gram	2	It is in good Condition.
	10.	Shibpur Kali Temple	Shibpur	1	It is in good Condition.
	11.	Kyaile Durga Temple	Kyaile	1	It is in good Condition.
	12.	Nowpha Kali Temple	Nowpha	9	It is in good Condition.
	13.	BoroelNalkali Temple	Boroel	9	It is in good Condition.
	14.	Dhamainagor Kali Temple	Dhamainagor	8	It is in good Condition.
	15.	Dhamainagor Durga Temple	Dhamainagor	8	It is in good Condition.
	16.	Bakanto Lokkhi Temple	Bakanto	4	It is in good Condition.
	17.	Sadra Lokkhi Temple	Sadra	3	Condition of this Temple is well.
	18.	Lokkhi Temple	Sadra	3	It is in good Condition.
	19.	Kali Temple	Sadra	3	It is in good Condition.
	20.	Kali Temple	Sharol	3	It is in good Condition.
	21.	Lokkhi Temple	Krisnopur	3	It is in good Condition.
	22.	Lokkhi Temple	Krisnopur	3	It is in good Condition.
	23.	Lokkhi Temple	Sharol	3	It is in good Condition.
	24.	Lokkhi Temple	Kidrosuhara	3	It is in good Condition.
	25.	Lokkhi Temple	Holdibari	9	It is in good Condition.
	26.	Kali Temple	Batikamari	7	Condition of this Temple is well.
	27.	Batikamari Kali Temple	Batikamari	7	Condition of this Temple is well.
	28.	Lokkhi Temple	Dulthpur	7	Condition of this Temple is well.
	29.	Lokkhi Temple	Mirjapur	7	Condition of this Temple is well.
	30.	Kali Temple	Dulthpur	7	Condition of this Temple is well.
	31.	Kali Temple	Kheritola	7	Condition of this Temple is well.

Union	SL#	Temple/Pagoda Name	Village Name	Ward No.	Present Condition
	32.	Lokkhi Temple	Kheritola	7	It is in good Condition.
	33.	Kali Temple	Fultola	7	It is in good Condition.
	34.	Kali Temple	Sonakandor	7	It is in good Condition.
	35.	Durga Temple	Sonakandor	7	It is in good Condition.
Sonakhara	36.	Joygobindo Temple	Shetolpyour	7	It is in good Condition.
	37.	KhoychalaLokkhi Temple	Khoychala	9	It is in good Condition.
	38.	KhoychalaLokkhi Temple	Khoychala	9	It is in good Condition.
	39.	KhoychalaLokkhi Temple	Khoychala	9	It is in good Condition.
	40.	KhoychalaLokkhi Temple	Khoychala	9	It is in good Condition.
	41.	Khoychala Durga Temple	Khoychala	9	It is in good Condition.
	42.	Khoychala Rathagobindo Temple	Khoychala	9	It is in good Condition.
	43.	Khoychala JoyNondo Temple	Khoychala	9	It is in good Condition.
	44.	Khoychala Kali Temple	Khoychala	9	It is in good Condition.
	45.	Bashail Lokkhi Temple	Bashail	9	It is in good Condition.
	46.	Bashail Durga Temple	Bashail	9	It is in good Condition.
	47.	Bashail Kali Temple	Bashail	9	Condition of this Temple is well.
	48.	Bashail Kali Temple	Bashail	9	Condition of this Temple is well.
	49.	Koliya Durga Temple	Koliya	1	Condition of this Temple is well.
	50.	KoliyaDurga Temple	Koliya	1	Condition of this Temple is well.
	51.	Koliya Kali Temple	Koliya	1	Condition of this Temple is well.
	52.	Koliya Kali Temple	Koliya	1	Condition of this Temple is well.
	53.	Koliya Kali Temple	Koliya	1	Condition of this Temple is well.
	54.	KoliyaLokkhi Temple	Koliya	1	It is in good Condition.
	55.	KoliyaLokkhi Temple	Koliya	1	It is in good Condition.
	56.	KoliyaLokkhi Temple	Koliya	1	It is in good Condition.
	57.	Atghoria Lokkhi Temple	Atghoria	1	It is in good Condition.
	58.	Atghoria Lokkhi Temple	Atghoria	1	It is in good Condition.
	59.	Atghoria Lokkhi Temple	Atghoria	1	It is in good Condition.
60.	Atghoria Kali	Atghoria	1	It is in good	

Union	SL#	Temple/Pagoda Name	Village Name	Ward No.	Present Condition
		Temple			Condition.
	61.	Atghoria Kali Temple	Atghoria	1	It is in good Condition.
	62.	Atghoria Kali Temple	Atghoria	1	It is in good Condition.
	63.	Atghoria Kali Temple	Atghoria	1	It is in good Condition.
	64.	Atghoria Durga Temple	Atghoria	1	It is in good Condition.
	65.	Atghoria Durga Temple	Atghoria	1	Condition of this Temple is well.
	66.	Kali Temple	Sonakhara	3	Condition of this Temple is well.
	67.	Kali Temple	Rupkhara	3	Condition of this Temple is well.
	68.	Kali Temple	Ghotheta	8	Condition of this Temple is well.
	69.	Kali Temple	Ghotheta	8	Condition of this Temple is well.
	70.	Radagobindo Temple	Bondihar	8	Condition of this Temple is well.
	71.	Durga Temple	Uthra Hazira	8	Condition of this Temple is well.
	72.	Durga Temple	Vuiot	5	Condition of this Temple is well.
	73.	Kali Temple	Vuiot	5	Condition of this Temple is well.
	74.	Kali Temple	Vuiya	5	Damaged
	75.	Durga Temple	Nimgachi	5	It is in good Condition.
	76.	Kali Temple	Nimgachi	5	It is in good Condition.
	77.	Kali Temple	Nimgachi	5	It is in good Condition.
	78.	Kali Temple	Dhonjun	6	It is in good Condition.
	79.	Durga Temple	Dhonjun	6	It is in good Condition.
	80.	Lokkhi Temple	Dhonjun	6	It is in good Condition.
	81.	Lokkhi Temple	Dhonjun	6	It is in good Condition.
	82.	Kali Temple	Dhonjun	5	It is in good Condition.
	83.	Kali Temple	Dhonjun	6	It is in good Condition.
	84.	Sib Temple	Dhonjun	6	Condition of this Temple is well.
	85.	Durga Temple	Dhonjun	6	Condition of this Temple is well.
	86.	Durga Temple	Dhonjun	6	Condition of this Temple is well.
	87.	Lokkhi Temple	Dhonjun	6	Condition of this Temple is well.
	88.	Lokkhi Temple	Dhonjun	6	Condition of this Temple is well.
	89.	Radagobindo Temple	Bondihar	8	Condition of this Temple is well.
Dhubill	90.	Kali Temple	Gopinathpur	1	It is in good

Union	SL#	Temple/Pagoda Name	Village Name	Ward No.	Present Condition
					Condition.
	91.	Kali Temple	Amshara	2	It is in good Condition.
	92.	Kali Temple	Chowduri gughat	6	It is in good Condition.
	93.	Durga Temple	Shamar Ghon	1	It is in good Condition.
	94.	Kali Temple	Mhamanshahi	7	It is in good Condition.
	95.	Kali Temple	Khathermohol	8	It is in good Condition.
	96.	Gopal Temple	Chakgughat	7	It is in good Condition.
Ghurka	97.	Durga Temple	Langolmora	4	It is in good Condition.
	98.	Durga Temple	Moredea	2	It is in good Condition.
	99.	Durga Temple	Vuiyaghati	3	It is in good Condition.
	100.	Durga Temple	Vuiyaghati	3	It is in good Condition.
	101.	Durga Temple	Vuiyaghati	3	It is in good Condition.
	102.	Durga Temple	Vuiyaghati	3	It is in good Condition.
	103.	Durga Temple	Vuiyaghati	3	Condition of this Temple is well.
	104.	Durga Temple	Ghurka	5	Condition of this Temple is well.
	105.	Durga Temple	Ghurka	5	Condition of this Temple is well.
	106.	Durga Temple	Ghurka	5	Condition of this Temple is well.
	107.	Durga Temple	BasUdabpur	9	Condition of this Temple is well.
	108.	Durga Temple	BasUdabpur	9	Condition of this Temple is well.
	109.	Durga Temple	BasUdabpur	9	Condition of this Temple is well.
	110.	Durga Temple	BasUdabpur	9	Condition of this Temple is well.
	111.	Durga Temple	BasUdabpur	9	It is in good Condition.
	112.	Kali Temple	Vuiyaghati	----	It is in good Condition.
	113.	Kali Temple	Vuiyaghati	----	It is in good Condition.
	114.	Kali Temple	Ghurka	----	It is in good Condition.
	115.	Kali Temple	Ghurka	----	It is in good Condition.
	116.	Kali Temple	Ghurka	----	Condition of this Temple is well.
	117.	Kali Temple	Ghurka	----	Condition of this Temple is well.
	118.	Kali Temple	Ghurka	----	Condition of this Temple is well.
	119.	Sib Temple	Vuiyaghati	----	Condition of this Temple is well.

Union	SL#	Temple/Pagoda Name	Village Name	Ward No.	Present Condition
	120.	Sib Temple	Ghurka	----	Condition of this Temple is well.
	121.	Shitoly Temple	Ghurka	----	Condition of this Temple is well.
	122.	Siddisori Temple	Ghurka	----	Condition of this Temple is well.
	123.	Doulvita Temple	Basudabcol	----	Condition of this Temple is well.
Chandaikona	124.	Kali Temple	Rudropur	----	Condition of this Temple is well.
	125.	Kali Temple	Khocshahat	----	Condition of this Temple is well.
	126.	Kali Temple	Kodladhigor Rishi para	----	Condition of this Temple is well.
	127.	Kali Temple	Chandaikona	----	It is in good Condition.
	128.	Kali Temple	Shimla	----	It is in good Condition.
	129.	Kali Temple	Chandaikona	----	Condition of this Temple is well.
	130.	Kali Temple	Sartiya	----	Condition of this Temple is well.
	131.	Kali Temple	Sartiya	----	Condition of this Temple is well.
	132.	Kali Temple	Parcodla	----	Condition of this Temple is well.
	133.	Durga Temple	Phayekra	----	Condition of this Temple is well.
	134.	Durga Temple	Soraydho	----	Condition of this Temple is well.
	135.	Sib Temple	Mojafforpur	----	Condition of this Temple is well.
	136.	Kalimatha Temple	Chandaikona	----	Condition of this Temple is well.
	137.	Kalimatha Temple	Chandaikona	----	It is in good Condition.
	138.	Kalimatha Temple	Chandaikona	----	It is in good Condition.
	139.	Shemsundor kali Temple	Kodladhigor	----	It is in good Condition.
	140.	Gopal G.O Temple	Chandaikona	----	It is in good Condition.
	141.	Gopal G.O Temple	Chandaikona	----	It is in good Condition.
	142.	Bura kali Temple	Chandaikona	----	It is in good Condition.
Dhangora Nolka	143.	Rayganj Sib & Durga Temple	Rayganj	5	Not so good, need to repair.
	144.	Rayganj Kali Temple	Rayganj	5	Not so good, need to repair.
	145.	Billchondi Durga Temple	Billchondi	5	Not so good, need to repair.
	146.	Nolshia road para Kali Temple	Nolshia road para	4	Not so good, need to repair.
	147.	Pal para Kali Temple	Pal para	1	Not so good, need to repair.
	148.	Dorbosto lokknat Temple	Dorbosto	9	Not so good, need to repair.
	149.	Viconpur Kali	Viconpur	9	Not so good,

Union	SL#	Temple/Pagoda Name	Village Name	Ward No.	Present Condition
		Temple			need to repair.
	150.	Viconpur Gopal Temple	Viconpur	9	Not so good, need to repair.
	151.	AtgoiryaKali Temple	Atgoirya	8	Not so good, need to repair.
	152.	Atgoirya lokknat Temple	Atgoirya	8	Not so good, need to repair.
	153.	Atgoirya Durga Temple	Atgoirya	8	Not so good, need to repair.
	154.	Atgoirya Lekkhi Temple	Atgoirya	8	Not so good, need to repair.
	155.	Majhi para Kali Temple	Majhi para	8	It is in good Condition.
	156.	KalipurKali Temple	Kalipur	6	It is in good Condition.
	157.	Kumaspur Kali Temple	Kumaspur	2	It is in good Condition.
	158.	Das para Kali Temple	Das para	1	It is in good Condition.
	159.	Das para Durga Temple	Das para	1	It is in good Condition.
	160.	Das para lokknat Temple	Das para	1	It is in good Condition.
	161.	Das para padma bedi Temple	Das para	1	Broken
	162.	Kastho para Kali Temple	Kastho para	1	It is in good Condition.
	163.	BisnopurDurga Temple	Bisnopur	4	It is in good Condition.
	164.	Foridpur Kali Temple	Foridpur	4	Broken
	165.	Foridpur Lekkhi Temple	Foridpur	4	It is in good Condition.
	166.	Foridpur Lekkhi Temple	Foridpur	4	It is in good Condition.
	167.	Bisnopur Lekkhi Temple	Bisnopur	4	It is in good Condition.
	168.	Bisnopur Lekkhi Temple	Bisnopur	4	It is in good Condition.
	169.	Arandho Kali Temple	Arandho	5	Broken
Pangasi	170.	Bramonbaria Purba para Kali Temple	Bramonbaria Purba para	2	The condition is moderate.
	171.	Hat Pangasi Kali Temple	Hat Pangasi	1	The condition is moderate.
	172.	Hat Pangasi Kali Temple	Hat Pangasi	1	The condition is moderate.
	173.	Hat Pangasi lokknat Temple	Hat Pangasi	1	The condition is moderate.
	174.	Hat Pangasi Durga Temple	Hat Pangasi	1	The condition is moderate.
	175.	Hat Pangasi Durga Temple	Hat Pangasi	1	The condition is moderate.
	176.	Gram Pangasi Kali Temple	Gram Pangasi	4	The condition is moderate.
	177.	Mir Dayul more Durga Temple	MirDayulmore	7	The condition is moderate.
	178.	Mir Dayul more	MirDayulmore	7	The condition is

Union	SL#	Temple/Pagoda Name	Village Name	Ward No.	Present Condition
		Durga Temple			moderate.
	179.	Gram Pangasi Sib Temple	Gram Pangasi	4	The condition is moderate.
	180.	Nabaounshalua Kali Temple	Nabaonshalua	3	The condition is moderate.
	181.	Khalinja Kali Temple	Khalinja	3	The condition is moderate.
	182.	Khalinja Purba para Kali Temple	Khalinja	3	The condition is moderate.
	183.	Khalinja Paschim para Gopal Temple	Khalinja	3	The condition is moderate.
	184.	Khalinja goss para Kali Temple	Khalinja	3	The condition is moderate.
	185.	Khalinja goss para Kali Temple	Khalinja	3	The condition is moderate.
	186.	Khalinja goss para Kali Temple	Khalinja	3	The condition is moderate.
	187.	MirDayulmora Durga Temple	MirDayulmora	7	The condition is moderate.
	188.	MirDayulmoraDas para Durga Temple	MirDayulmora	7	The condition is moderate.
	189.	Nowda Malua Kali Temple	NowdaMalua	6	It is in good Condition.
	190.	Koyra Kali Temple	Koyra	3	It is in good Condition.
	191.	Koyra Mnosa Temple	Koyra	3	It is in good Condition.
	192.	Vathariya Durga Temple	Vathariya	6	It is in good Condition.
	193.	Horonghati Kali Temple	Horonghati	5	It is in good Condition.
	194.	Horonghati Lokkhi Temple	Horonghati	5	It is in good Condition.
Bromogasa	195.	Tabaria khaLokkhi Temple	Tabaria kha	5	It is in good Condition.
	196.	Tabaria khaLokkhi Temple	Tabaria kha	5	It is in good Condition.
	197.	Tabaria khaLokkhi Temple	Tabaria kha	5	It is in good Condition.
	198.	Tabaria khaLokkhi Temple	Tabaria kha	5	It is in good Condition.
	199.	Bromogasa Kali Temple	Bromogasa	1	It is in good Condition.
	200.	Bromogasa Kali Temple	Bromogasa	1	It is in good Condition.
	201.	Bromogasa goss para Kali Temple	Bromogasa	1	It is in good Condition.
	202.	Bromogasa Bigroho Temple	Bromogasa	1	It is in good Condition.
	203.	Bromogasa Kali Temple	Bromogasa	1	The condition is moderate.
	204.	Bromogasa Das para Kali Temple	Bromogasa	1	The condition is moderate.

Union	SL#	Temple/Pagoda Name	Village Name	Ward No.	Present Condition
	205.	Chak Mohonbari Das para Kali Temple	Chak Mohonbari	1	The condition is moderate.
	206.	Chak Mohonbari Kali Temple	Chak Mohonbari	1	The condition is moderate.
	207.	Basudiya Kali Temple	Basudiya	1	The condition is moderate.
Rayganj Municipality	208.	Pal para Durga Temple	Pal para	2	It is in good Condition.
	209.	Pal para Sib & Durga Temple	Pal para	2	It is in good Condition.
	210.	Rayganj KalachadBigroho Temple	Rayganj	9	It is in good Condition.

Information Source: Local People, Priches, FGD

• Eidgah

Union name	SI #	Eidgah name	Village name	Ward No.	Capacity	Use as flood shelter ?	Present condition
Dhamainagor	1.	Adithtobariya Eidgah	Adithtobariya	6	1,500	No	It is in good Condition.
	2.	Mazuriya Eidgah	Mazuriya	6	400	No	It is in good Condition.
	3.	Kurcha Eidgah	Kurcha	6	500	No	It is in good Condition.
	4.	Phayekra Eidgah	Phayekra	5	250	No	Condition of this Eidgah is well.
	5.	Lobonkodha Eidgah	Lobonkodha	5	200	No	It is in good Condition.
	6.	Dhamainagor Dokkhin para Eidgah	Dhamainagor	8	150	No	It is in good Condition.
	7.	Rangamati Eidgah	Dhamainagor	8	250	No	It is in good Condition.
	8.	Hatkhola Eidgah	Dhamainagor	8	300	No	It is in good Condition.
	9.	Omorpur Eidgah	Omorpur	8	200	No	It is in good Condition.
	10.	Dhamainagor noUttar para Eidgah	Dhamainagor	8	150	No	It is in good Condition.
	11.	Jamtoil Eidgah	Jamtoil	2	500	No	It is in good Condition.
	12.	Ajuny Eidgah	Ajuny	2	340	No	It is in good Condition.
	13.	Gohalpara Eidgah	Gohalpara	2	300	No	It is in good Condition.
	14.	Bakhai Paschim para Eidgah	Bakhai	4	150	No	It is in good Condition.
	15.	Bakhai Paschim para Eidgah	Bakhai	4	1,500	No	It is in good Condition.
	16.	Kustha Paschim para Eidgah	Kustha	1	400	No	It is in good Condition.
	17.	Shibpur Paschim para Eidgah	Shibpur	1	350	No	It is in good Condition.
	18.	Dakuya Paschim para Eidgah	Dakuya	3	1,100	No	It is in good Condition.
	19.	Krisnopur Paschim para Eidgah	Krisnopur	3	3,000	No	It is in good Condition.
	20.	Krisnopur purba para Eidgah	Krisnopur	3	1,500	No	It is in good Condition.
	21.	Sharol Paschim para Eidgah	Sharol	3	3,500	No	It is in good Condition.
	22.	Khedrasuhari Paschim para	Khedrasuhari	3	2,000	No	It is in good Condition.

Union name	SI #	Eidgah name	Village name	Ward No.	Capacity	Use as flood shelter ?	Present condition
		Eidgah					
	23.	Boroel Paschim para Eidgah	Boroel	9	500	No	It is in good Condition.
	24.	Khodadpur Paschim para Eidgah	Khodadpur	9	700	No	It is in good Condition.
	25.	Nowpha Paschim para Eidgah	Nowpha	9	400	No	It is in good Condition.
	26.	Protab Paschim para Eidgah	Protab	7	250	No	Condition of this Eidgah is well.
	27.	Gussho gram Eidgah	Kheritola	7	200	No	Condition of this Eidgah is well.
	28.	Gobdhia Eidgah	Kheritola	7	700	No	Condition of this Eidgah is well.
Sonakhara	29.	Mouhar Eidgah	Mouhar	7	600	No	Condition of this Eidgah is well.
	30.	Pulla Eidgah	Pulla	7	2,500	No	Condition of this Eidgah is well.
	31.	Dosthopara Eidgah	Dosthopara	7	800	No	Condition of this Eidgah is well.
	32.	Khoychala Eidgah	Khoychala	9	1,500	No	Condition of this Eidgah is well.
	33.	Koliya Eidgah	Koliya	1	4,500	No	It is in good Condition.
	34.	Sonakhara Eidgah	Sonakhara	3	500	No	It is in good Condition.
	35.	Rupkhara Eidgah	Rupkhara	3	1,200	No	It is in good Condition.
	36.	Ghotheta Eidgah	Ghotheta	8	100	No	It is in good Condition.
	37.	Uthra Hazira Eidgah	Uthra Hazira	8	200	No	It is in good Condition.
	38.	Khandio Jame Mosque Eidgah	Nimgachi	5	1,000	No	It is in good Condition.
	39.	Dhakil Mosque Eidgah	Nimgachi	5	1,000	No	It is in good Condition.
	40.	Vuiyot Eidgah	Vuiyot	5	1,200	No	It is in good Condition.
	41.	Makaz Mosque Eidgah	Vuiyot	5	300	No	It is in good Condition.
	42.	Sreerampur Eidgah	Sreerampur	2	4,000	No	Condition of this Eidgah is well.
	43.	Dhonjun noUttar para Eidgah	Dhonjun	6	400	No	Condition of this Eidgah is well.
	44.	Dhonjun	Dhonjun	6	300	No	Condition of

Union name	SI #	Eidgah name	Village name	Ward No.	Capacity	Use as flood shelter ?	Present condition
		Moddho para Eidgah					this Eidgah is well.
	45.	Dhonjun Molla para Eidgah	Dhonjun	6	200	No	Condition of this Eidgah is well.
	46.	Dhonjun Dokkhin para Eidgah	Dhonjun	6	200	No	Condition of this Eidgah is well.
	47.	Modhopur Eidgah	Modhopur	8	500	No	Condition of this Eidgah is well.
	48.	Akrha Eidgah	Akrha	4	3,500	No	It is in good Condition.
Dhubill	49.	Chokdhaupur Eidgah	Chokdhaupur	1	1,200	No	It is in good Condition.
	50.	Gopinathpur Eidgah	Gopinathpur	1	700	No	It is in good Condition.
	51.	Satkushi Eidgah	Satkushi	1	500	No	It is in good Condition.
	52.	Shamar Ghon Eidgah	Shamar Ghon	1	650	No	It is in good Condition.
	53.	Amshara Eidgah	Amshara	2	4,500	No	It is in good Condition.
	54.	Chuniyakhara Eidgah	Chuniyakhara	3	2,500	No	It is in good Condition.
	55.	Echidho Eidgah	Echidho	3	1,500	No	Condition of this Eidgah is well.
	56.	Noypara Eidgah	Noy para	3	800	No	Condition of this Eidgah is well.
	57.	Bhetua Eidgah	Bhetua	4	2,000	No	Condition of this Eidgah is well.
	58.	Jhaule Eidgah	Jhaule	5	1,700	No	Condition of this Eidgah is well.
	59.	Kharija gughat Eidgah	Kharija	5	900	No	Condition of this Eidgah is well.
	60.	noUttar para Vobmohoni Eidgah	NoUttar para vobmohoni	6	1,100	No	Condition of this Eidgah is well.
	61.	Chowduri gughat Eidgah	Chowduri gughat	6	600	No	It is in good Condition.
	62.	Mhamanshahi Eidgah	Mhamanshahi	7	2,000	No	It is in good Condition.
	63.	Kathermohon Eidgah	Kathermohon	8	700	No	It is in good Condition.
	64.	Chak Gughat Eidgah	Chak gughat	8	500	No	It is in good Condition.
	65.	Malthinagor Eidgah	Malthinagor	9	2,500	No	Condition of this Eidgah is well.
	66.	noUttar para Eidgah	Master noUttar para	2	2,000	No	Condition of this Eidgah is

Union name	SI #	Eidgah name	Village name	Ward No.	Capacity	Use as flood shelter ?	Present condition
							well.
	67.	Dokkhin para Eidgah	Master Dokkhin para	3	500	No	Condition of this Eidgah is well.
	68.	Mhamanshahi Moddho para Eidgah	Mhamanshahi	7	1,200	No	Condition of this Eidgah is well.
	69.	Mhamanshahi noUttar para Eidgah	Mhamanshahi	7	800	No	It is in good Condition.
	70.	Kathermohol noUttar para Eidgah	Kathermohol	8	600	No	It is in good Condition.
	71.	Bhetua Eastpara Eidgah	Bhetua Eastpara	4	900	No	It is in good Condition.
Ghurka	72.	Ichladegor Eidgah	Ichladegor	3	2,200	Yes	
	73.	Ichladegor Eidgah	Ichladegor	1	1,200	No	Condition of this Eidgah is well.
	74.	Dhowvog Eidgah	Dhowvog	1	900	No	Condition of this Eidgah is well.
	75.	Langolmora south Eidgah	Langolmora	4	3,000	No	Condition of this Eidgah is well.
	76.	Langolmora North Eidgah	Langolmora North	4	2,000	No	Condition of this Eidgah is well.
	77.	Ghurka Eidgah	Ghurka	5	2,200	Yes	Condition of this Eidgah is well.
	78.	Ghurka Eidgah	Ghurka	5	3,000	No	Condition of this Eidgah is well.
	79.	New para Eidgah	New para	5	1,200	No	Condition of this Eidgah is well.
	80.	Vumihen Eidgah	Vumihen	5	700	No	It is in good Condition.
	81.	Kachimpur Eidgah	Kachimpur	6	500	No	It is in good Condition.
	82.	Dearpara Eidgah	Dearpara	6	300	No	It is in good Condition.
	83.	Jogonnathpur Eidgah	Jogonnathpur	7	700	No	It is in good Condition.
	84.	Sree Ramar para Eidgah	Sree Ramar para	8	1,500	No	It is in good Condition.
	85.	Sree Ramar Moddho para Eidgah	Sree Ramar middle para	9	1,100	No	It is in good Condition.
	86.	Pirjamtola Eidgah	Pirjamtola	6	550	No	It is in good Condition.
	87.	Chakgobindropur Eidgah	Chakgobindropur	6	300	No	It is in good Condition.

Union name	SI #	Eidgah name	Village name	Ward No.	Capacity	Use as flood shelter ?	Present condition
	88.	Chakgobindropur Eidgah	Chakgobindropur	6	700	No	It is in good Condition.
	89.	Harni Eidgah	Harni	2	500	No	It is in good Condition.
	90.	Sardha Eidgah	Sardha	2	400	No	It is in good Condition.
	91.	Rogunathpur Eidgah	Rogunathpur	2	700	No	It is in good Condition.
Chandaikona	92.	ChandaikonaNorth Eidgah	ChandaikonaNorth	1	2,500	No	It is in good Condition.
	93.	Rudropur Eidgah	Rudropur	7	1,000	No	Condition of this Eidgah is well.
	94.	Jhowkhola Eidgah	Jhowkhola	7	800	No	Condition of this Eidgah is well.
	95.	Jhowkhola Eidgah	Jhowkhola	7	500	No	Condition of this Eidgah is well.
	96.	Dumray Eidgah	Dumray	7	400	No	Condition of this Eidgah is well.
	97.	Kodladhigor Eidgah	Kodladhigor	6	800	No	Condition of this Eidgah is well.
	98.	Kodladhigor Eidgah	Kodladhigor	6	900	No	It is in good Condition.
	99.	Kodladhigor Eidgah	Kodladhigor	6	600	No	It is in good Condition.
	100.	Kodladhigor Eidgah	Kodladhigor	6	500	No	It is in good Condition.
	101.	Kodladhigor Eidgah	Kodladhigor	6	900	No	It is in good Condition.
	102.	Phayekra Eidgah	Phayekra	8	1,200	No	It is in good Condition.
	103.	Khabari para Eidgah	Kabari para	7	800	No	It is in good Condition.
	104.	Mojafforpur Eidgah	Mojafforpur	8	700	No	It is in good Condition.
	105.	Shemla Eidgah	Shemla	4	1,500	No	It is in good Condition.
	106.	WestLokkhicola Eidgah	West Lokkhicola	9	2,100	No	It is in good Condition.
	107.	WestLokkhicola Eidgah	West Lokkhicola	9	1,200	No	Condition of this Eidgah is well.
	108.	Nizuri Eidgah	Nizuri	9	800	Yes	Condition of this Eidgah is well.
109.	Nizuri Eidgah	Nizuri	9	700	No	Condition of this Eidgah is well.	
110.	Shenghati Eidgah	Shenghati	2	2,000	No	Condition of this Eidgah is well.	

Union name	SI #	Eidgah name	Village name	Ward No.	Capacity	Use as flood shelter ?	Present condition
	111.	Shemla Eidgah	Shemla	4	500	No	Condition of this Eidgah is well.
	112.	Shemla Eidgah	Shemla	4	700	No	Condition of this Eidgah is well.
	113.	Eidgah	Sonaram	3	1,000	Yes	Condition of this Eidgah is well.
	114.	Eidgah	Parcodla	3	500	No	It is in good Condition.
	115.	Eidgah	Bollvangkur	3	500	No	It is in good Condition.
	116.	Eidgah	Bildhamai	3	700	No	It is in good Condition.
	117.	Purba para Eidgah	Dhabrajpur	3	600	No	It is in good Condition.
	118.	Paschim para Eidgah	Dhabrajpur	3	800	No	It is in good Condition.
Dhangora	119.	Nischintopur Eidgah	Nischintopur	6	300	No	It is in good Condition. but need to repair.
	120.	East Talijana Eidgah	East Talijana	6	300	No	It is in good Condition.
	121.	Abudiya Eidgah	Abudiya	3	250	No	It is in good Condition.
	122.	Solysabla Eidgah	Solysabla	3	200	No	It is in good Condition.
	123.	Gram Sona Eidgah	Gram Sona	3	300	No	It is in good Condition.
	124.	Gram Sona Eidgah	Gram Sona	7	250	No	It is in good Condition.
	125.	Rowha noUttar para Eidgah	Rowha	7	400	No	It is in good Condition.
	126.	Rowha Moddho para Eidgah	Rowha	7	250	No	Condition of this Eidgah is well.
	127.	Rowha Eidgah	Rowha	2	300	No	Condition of this Eidgah is well.
	128.	Blakhapur Eidgah	Blakhapur	2	1,200	No	Condition of this Eidgah is well.
	129.	Krilabari Eidgah	Krilabari	5	1,500	No	Condition of this Eidgah is well.
	130.	Lahour Eidgah	Lahour	5	1,200	Yes	Condition of this Eidgah is well.
	131.	Khudrosadaba Eidgah	Khudrosadaba	5	400	No	Condition of this Eidgah is well.
	132.	Rayganj Eidgah	Rayganj	4	400	No	Condition of this Eidgah is well.
	133.	Nolshia para	Nolshia	4	500	No	It is in good

Union name	SI #	Eidgah name	Village name	Ward No.	Capacity	Use as flood shelter ?	Present condition
		Eidgah					Condition.
	134.	Nolshia P. School Eidgah	Nolshia	4	600	No	It is in good Condition.
	135.	Nolshia Dori para Eidgah	Nolshia	4	700	No	It is in good Condition.
	136.	Bhetua Madrasha Eidgah	Bhetua	4	600	No	It is in good Condition.
	137.	Bhetua Paschim para Eidgah	Bhetua	1	1,200	No	It is in good Condition.
	138.	KazipurKazipur Eidgah	Kazipur	1	2,000	No	It is in good Condition.
	139.	Jhapra School Eidgah	Jhapra	1	3,000	No	It is in good Condition.
	140.	Chak Gram Eidgah	Chak Gram	1	2,000	No	It is in good Condition.
	141.	Viconpur pur Eidgah	Viconpur	1	500	No	It is in good Condition.
	142.	GanjarampurVu mihen Eidgah	Ganjarampur	1	400	No	It is in good Condition.
	143.	GanjarampurVu mihen Eidgah	Ganjarampur	1	350	No	It is in good Condition.
	144.	Ganjarampur Paschim para Eidgah	Ganjarampur	1	300	No	Condition of this Eidgah is well.
	145.	Ganjarampur Moddho para Eidgah	Ganjarampur	1	700	No	Condition of this Eidgah is well.
	146.	Basudiya eastpara Eidgah	Basudiya	8	2,000	No	Condition of this Eidgah is well.
	147.	Atghoria Eidgah	Atghoria	8	1,200	No	Condition of this Eidgah is well.
Nolka	148.	Nolka sanghati DhakilMadrasha Eidgah	Nolka sanghati	8	5,000	Yes	Condition of this Eidgah is well.
	149.	Nolka bazar Eidgah	Nolka bazar	8	5,000	No	Condition of this Eidgah is well.
	150.	Jhakri Eidgah	Jhakri	8	1,400	No	Condition of this Eidgah is well.
	151.	Jhakri Eidgah	Jhakri	8	800	No	Condition of this Eidgah is well.
	152.	Jhakri Eidgah	Jhakri	8	1,100	No	Condition of this Eidgah is well.
	153.	Alokdear Eidgah	Alokdear	8	3,000	No	Condition of this Eidgah is well.
	154.	Dottokusha Eidgah	Dottokusha	2	4,000	No	Condition of this Eidgah is well.

Union name	SI #	Eidgah name	Village name	Ward No.	Capacity	Use as flood shelter ?	Present condition
	155.	Kumaspur Eidgah	Kumaspur	2	4,500	No	Condition of this Eidgah is well.
	156.	Alomchadpur Eidgah	Alomchadpur	1	5,000	No	It is in good Condition.
	157.	Dadpur Mhotpara Eidgah	Dadpur Mhotpara	1	3,000	No	It is in good Condition.
	158.	Dadpur Ray para Eidgah	Dadpur Ray para	1	4,000	No	It is in good Condition.
	159.	Dadpur Eidgah	Dadpur	9	1,500	No	It is in good Condition.
	160.	Hatkhada Eidgah	Hatkhada	9	700	No	It is in good Condition.
	161.	Rotonkanbid Eidgah	Rotonkanbid	9	300	No	It is in good Condition.
	162.	Chak Monohor pur Eidgah	Chak Monohor pur	9	1,000	No	It is in good Condition.
	163.	Angaru Eidgah	Angaru	4	1,100	No	It is in good Condition.
	164.	Foridpur Eidgah	Foridpur	4	2,500	No	It is in good Condition.
	165.	Bisnopur Eidgah	Bisnopur	4	800	No	It is in good Condition.
	166.	Three Nundina Eidgah	Three Nundina	3	5,000	No	It is in good Condition.
	167.	Sujhapur Eidgah	Sujhapur	3	2,500	No	Condition of this Eidgah is well.
	168.	Tin Nundina Eidgah	Three Nundina	3	1,700	No	Condition of this Eidgah is well.
	169.	Chak Dad para Eidgah	Chak Dad para	7	350	No	Condition of this Eidgah is well.
	170.	Chak Dad para Eidgah	Chak Dad para	7	500	No	Condition of this Eidgah is well.
	171.	East mothurapur Eidgah	East mothurapur	7	650	No	Condition of this Eidgah is well.
	172.	East mothurapur Eidgah	East mothurapur	7	550	No	Condition of this Eidgah is well.
	173.	Arandho Eidgah	Arandho	6	400	No	It is in good Condition.
	174.	Arandho Moddho para Eidgah	Arandho	6	2,000	No	It is in good Condition.
	175.	Arandho Hafaziya Eidgah	Arandho	6	3,500	No	It is in good Condition.
Pangasi	176.	Hat Pangasi Eidgah	Hat Pangasi	1	4,000	No	It is in good Condition.
	177.	Sree Das ghati Eidgah	Sree Das ghati	1	5,000	No	It is in good Condition.

Union name	SI #	Eidgah name	Village name	Ward No.	Capacity	Use as flood shelter ?	Present condition
	178.	Bromonbaria Eidgah	Bromonbaria	2	300	No	It is in good Condition.
	179.	Bromonbaria Eidgah	Bromonbaria	2	500	No	It is in good Condition.
	180.	Boikonthopur Eidgah	Boikonthopur	8	500	No	Condition of this Eidgah is well.
	181.	Ganjarampur Eidgah	Ganjarampur	8	300	No	Condition of this Eidgah is well.
	182.	Chaknur Eidgah	Chaknur	8	1,100	No	Condition of this Eidgah is well.
	183.	Naruya Eidgah	Naruya	5	300	Yes	Condition of this Eidgah is well.
	184.	Matikura Eidgah	Matikura	5	500	No	Condition of this Eidgah is well.
	185.	Ramarshor ghati Eidgah	Ramarshor ghati	5	1,000	No	It is in good Condition.
	186.	Mnohorpur Eidgah	Mnohorpur	4	600	No	It is in good Condition.
	187.	Gram Pangasi Eidgah	Gram Pangasi	4	2,000	No	It is in good Condition.
	188.	Kyabill Paschim para Eidgah	Kyabill	3	1,000	No	It is in good Condition.
	189.	Kyabill Purba para Eidgah	Kyabill	3	1,000	No	It is in good Condition.
	190.	Nabaoun shalua Eidgah	Nabaoun shalua	3	1,000	No	It is in good Condition.
	191.	Nowda shalua Purba para Eidgah	Nowda shalua	6	300	No	It is in good Condition.
	192.	Nowda shalua Moddho para Eidgah	Nowda shalua	6	500	No	It is in good Condition.
	193.	Krsnodeya miyarbari Eidgah	Krsnodeya	6	350	No	It is in good Condition.
	194.	BangnayEastpara Eidgah	Bangnay	9	1,500	No	It is in good Condition.
	195.	Bangnay dorgabtola Eidgah	Bangnay	9	2,000	No	Condition of this Eidgah is well.
	Bromogasa	196.	Char BromogasaDok khin para	Char Bromogasa	1	500	No
197.		Char Bromogasa Moddho para	Char Bromogasa	1	400	No	Condition of this Eidgah is well.
198.		Char Bromogasa noUttar para	Char Bromogasa	1	800	No	Condition of this Eidgah is well.
199.		Budharghati	Budharghati	1	1,000	No	Condition of this Eidgah is well.

Union name	SI #	Eidgah name	Village name	Ward No.	Capacity	Use as flood shelter ?	Present condition
	200.	Randila bahadur	Randila bahadur	2	2,000	No	Condition of this Eidgah is well.
	201.	Randila bahadur Paschim para	Randila bahadur	2	1,000	No	Condition of this Eidgah is well.
	202.	Basuriya	Basuriya	2	2,000	No	Condition of this Eidgah is well.
	203.	Subornoghati	Subornoghati	2	3,500	No	Condition of this Eidgah is well.
	204.	Koyra Dad para	Koyra	3	2,000	No	Condition of this Eidgah is well.
	205.	Randila prosed	Randila prosed	3	2,000	No	Condition of this Eidgah is well.
	206.	Baroyvag	Baroyvag	7	2,500	No	Condition of this Eidgah is well.
	207.	Koyra Paschim para	Koyra	3	3,000	No	Condition of this Eidgah is well.
	208.	Koyra middle para	Koyra	3	2,000	No	Condition of this Eidgah is well.
	209.	Kaliya bill	Kaliya bill	7	1,000	No	Condition of this Eidgah is well.
	210.	Janka's house	Janka's house	7	1,200	No	Condition of this Eidgah is well.
	211.	Baroyvag Madrasha field	Baroyvag	7	2,000	No	Condition of this Eidgah is well.
	212.	Gothghati Purba para	Gothghati	8	2,000		Condition of this Eidgah is well.
	213.	Gothghati Paschim para	Gothghati	8	2,000	No	Condition of this Eidgah is well.
	214.	kali's house Eidgah	kali's house	8	1,500	Yes	Condition of this Eidgah is well.
	215.	Tabaria kha Eidgah	Tabaria kha	5	1,000	No	Condition of this Eidgah is well.
	216.	Tabaria kha Paschim para Eidgah	Tabaria kha	5	800	No	Condition of this Eidgah is well.
	217.	Horonghati Eidgah	Horonghati	5	300	No	Condition of this Eidgah is well.
	218.	Alange Eidgah	Alange	5	700	No	It is in good Condition.
	219.	Chadpur	Chadpur	4	3,000	No	It is in good

Union name	SI #	Eidgah name	Village name	Ward No.	Capacity	Use as flood shelter ?	Present condition
		Eidgah					Condition.
	220.	Doyboghati Eidgah	Doyboghati	4	2,000	No	It is in good Condition.
	221.	Khamarghati Eidgah	Khamarghati	4	5,000	No	It is in good Condition.
	222.	Dormo dasghati Eidgah	Dormo dasghati	4	3,000	No	It is in good Condition.
	223.	Vathariya Eidgah	Vathariya	6	5,000	No	Condition of this Eidgah is well.
	224.	Kutharghati Eidgah	Kutharghati	6	4,000	No	Condition of this Eidgah is well.
	225.	Hamin Damin Eidgah	Hamin Damin	6	2,500	No	Condition of this Eidgah is well.
	226.	Hamin Damin Purba para Eidgah	Hamin Damin	6	2,500	No	Condition of this Eidgah is well.
	227.	Gunghati Eidgah	Gunghati	8	1,500	No	Condition of this Eidgah is well.
	228.	Gunghati Pramanik para Eidgah	Gunghati Pramanik para	2	1,200	No	Condition of this Eidgah is well.
	229.	Fhazil Madrasha Eidgah	Gunghati	4	2,500	No	It is in good Condition.
	230.	Old Eidgah	Gunghati	1	700	No	It is in good Condition.
	231.	Mohispur Eidgah	Mohispur	8	1,000	No	It is in good Condition.
	232.	Mkimpur Eidgah	Mkimpur	7	500	No	It is in good Condition.
	233.	Lokkhi cola Eidgah	Lokkhi cola	6	1,000	No	It is in good Condition.
	234.	Bhetua Eidgah	Bhetua	5	1,000	No	It is in good Condition.
	235.	Bhetua Eidgah	Bhetua	9	500	No	It is in good Condition.

Information Source: Local People, Imam, FGD, Islamic FoUdaton

Health Center

Union	S L#	Health Centre	Location	Govt./NGO /Non-govt.	Number of Doctor	Number of Nurse	Quality of Service	Present status	Responsible person and Mobile No.
Rayganj	1	Upazila Health and Family planning office	Dhangora /Rayganj bazar	Govt.	9	11	Good	Good	DR. Md. Abdul Razzak 01716-810183
	2	Health Community Center	Pangasi	Govt.	1	No	Good	Good	Nazmul Hudha
	3	Health Community Center	Dhubill	Govt.	1	No	Good	Good	-
	4	Health Community Center	Solonga	Govt.	1	No	Good	Good	DR. Foridha khatun
	5	Jamtoil Community Clinic	Dhamainagor	Govt.	1	No	Good	Good	DR. Peyara Khatun(C HCP) 0 1717-879184
	6	Shibpur Community Clinic	Dhamainagor	Govt.	1	No	Good	Good	Munna khatun 01722-460240
	7	Dhamainagor hatCommunity Clinic	Sonakhara	Govt.	1	No	Good	Good	Liton sheikh 01713-798977
	8	Dhonjun Community Clinic	Sonakhara	Govt.	1	No	Good	Good	Rojob Ali 01718-323279
	9	GothetaCommunity Clinic	Sonakhara	Govt.	1	No	Good	Good	RokayaSultan 01756-274494
	10	SreerampurCommunity Clinic	Sonakhara	Govt.	1	No	Good	Good	Fatama khatun 01737-524553
	11	Noy para Community Clinic	Dhubill	Govt.	1	No-	Good	Good	Sunil kumar mahati 01735-936057
	12	Amshara Community Clinic	Dhubill	Govt.	1	No	Good	Good	Abdul Hamid 01725-568489
	13	Jhaule	Dhubill	Govt.	1	No	Good	Good	Anamul

		Community Clinic					d		Islam 01726-793021
	14	Bhetua Community Clinic	Dhubill	Govt.	1	No	Good	Good	Anowar Hosan 01737-799409
	15	Somitynagar Community Clinic	Dhubill	Govt.	1	No	Good	Good	Nacher Uddin 01741-226219
	16	Shamna Community Clinic	Ghurka	Govt.	1	No	Good	Good	Kamona Rani Sel 01737-116927
	17	Moredeya Community Clinic	Ghurka	Govt.	1	No	Good	Good	Suzon kumar chowduri 01715-234098
	18	Langolmora Community Clinic	Ghurka	Govt.	1	No	Good	Good	Shohel Rana sheikh 01725-170948
	19	Jangali para Community Clinic	Ghurka	Govt.	1	No	Good	Good	Shilpe Rani saha 01750-096994
	20	Basudhebkol Community Clinic	Ghurka	Govt.	1	No	Good	Good	Shalim Raza 01731-206009
	21	Jogonnathpur Community Clinic	Ghurka	Govt.	1	No	Good	Good	Bondona Rani 01745-802727
	22	Dhabrajpur Community Clinic	Chandaikona	Govt.	1	No	Good	Good	Bethe Rani
	23	Chandaikona Moddho para Community Clinic	Chandaikona	Govt.	1	No	Good	Good	Thamanna Jakiya 01764-985987
	24	Shemla Moddho para Community Clinic	Chandaikona	Govt.	1	No	Good	Good	Ripa khatun 01710-722558
	25	Jhowkhola Community Clinic	Chandaikona	Govt.	1	No	Good	Good	Imrul Hosan 1725-952753
	26	Dumray Community Clinic	Chandaikona	Govt.	1	No	Good	Good	All-Amin 01553-576628
	27	Khoksher Hat Community Clinic	Chandaikona	Govt.	1	No	Good	Good	Jahangir Alom 01725-678818

	28	Jhapra Aviram Community Clinic	Dhangora	Govt.	1	No	Good	Good	Moslina Nusrin 01723-328257
	29	Sholy Sabla Community Clinic	Dhangora	Govt.	1	No	Good	Good	Sunzida Nusrin 01724-614312
	30	Gunghati Community Clinic	Dhangora	Govt.	1	No	Good	Good	Sukumar Chando Madok 01714-594017
	31	Joyanpur Community Clinic	Dhangora	Govt.	1	No	Good	Good	Dilruba Pervin 01918-432417
	32	Bashurya Community Clinic	Dhangora	Govt.	1	No	Good	Good	Kajol Kumar Das 01717-412751
	33	Dowkusha Community Clinic	Nolka	Govt.	1	No	Good	Good	Hasina khatun 01737-344552
	34	EastForidpur Community Clinic	Nolka	Govt.	1	No	Good	Good	Atikur Rhoman 01750-497696
	35	Arandho Community Clinic	Nolka	Govt.	1	No	Good	Good	Aynunnaher 01760-797977
	36	Cha Kmonohorpur Community Clinic	Nolka	Govt.	1	No	Good	Good	Amir Hasan 01734-694592
	37	Nolka bazar Community Clinic	Nolka	Govt.	1	No	Good	Good	Mhamudul Hoque 01728-027934
	38	Bangnay Community Clinic	Pangasi	Govt.	1	No	Good	Good	Rana Ahammed 01719-509691
	39	Chaknur Community Clinic	Pangasi	Govt.	1	No	Good	Good	Sheikh MDr. Torikul Islam 01725-601133
	40	Maticora Community Clinic	Pangasi	Govt.	1	No	Good	Good	S.M Abdul Hannan 01754-558550
	41	Krsnodeya Community Clinic	Pangasi	Govt.	1	No	Good	Good	Aminul Islam sheikh 01712-365264

	42	Nabaoun shalua Community Clinic	Pangasi	Govt.	1	No	Good	Good	Rofikul Islam 01728-947366
	43	Bramon baria Community Clinic	Pangasi	Govt.	1	No	Good	Good	Bissonath Vaduri 01714-972208
	44	Char Bramogasa Community Clinic	Char Bramogasa	Govt.	1	No	Good	Good	S. M. Zhakir Hosan 01738-215866
	45	DormoDasghati Community Clinic	Char Bramogasa	Govt.	1	No	Good	Good	Rina khatun 01773-067873
	46	Koyra Community Clinic	Char Bramogasa	Govt.	1	No	Good	Good	Gopal Chando Dab 01757-988427
	47	Vath Hariya Community Clinic	Char Bramogasa	Govt.	1	No	Good	Good	Zannatul Fardosi 01717-214618
	48	Janokighati Community Clinic	Char Bramogasa	Govt.	1	No	Good	Good	Mizanur Rhoman 01719-418377
	49	HasilHosan Community Clinic	Char Bramogasa	Govt.	1	No	Good	Good	Sirajul Islam 01717-998679
	50	East lokkhicola Community Clinic	Dhangora	Govt.	1	No	Good	Good	Asim Sarder 01732-155849
	51	Gopenathpur Community Clinic	Nolka	Govt.	1	No	Good	Good	Ruksanak hatun 01765-509135
	52	Sonakhara F.W.C	Sonakhara Union	Govt.	1	No	Good	Good	Nirandron at Sarkar 01718-570232
	53	Char Bramogasa F.W.C	Char Bramogasa	Govt.	1	No	Good	Good	Rofikul Islam 01731-170721
	54	Ghurka F.W.C	Gurkha bazar	Govt.	1	No	Good	Good	Sumona 01712-878201
	55	Dhamainagor F.W.C	Dhamainagor Hat	Govt.	1	No	Good	Good	Aktaruzza man 01735-055528
	57	Chandaikona F.W.C	Solo mail	Govt.	1	No	Good	Good	Azijol Hoque 01714-545376

	58	Nolka F.W.C	Nolka	Govt.	1	No	Good	Good	Abdul Aziz 01558-325624
	59	Pangasi F.W.C	Pangasi bazar	Govt.	1	No	Good	Good	Mnoyarul Islam 01718-341942

Information of Source: Md. Daruk Hossen, Office Assistant, Upazila Health Complex
Md. Abdul Aziz, Office Assistant, Upazila Family Planning Office

Union-wise list of Club/ Cultural Center

• Club/ Cultural Center

Union	Sl#	Name of club/cultural centre	Location	Play role in social service/social welfare	
Dhamainagor	1.	Benothbari Club	Benothbari	No	
	2.	Foridpur Jubo Unnayan	Foridpur	No	
	3.	Union Vobon Kisor- kisori School	At UP Building	Yes	
	4.	Dhamainagor Co-operative Club	Dhamainagor	No	
	5.	Jubo Unnayan Club	Bakhai	No	
	6.	Jubo Unnayan Club	Dhamainagor	No	
	7.	Surjomukhi Club	Kheritola	No	
	8.	Probol Unnayan Sangtha	Kheritola	No	
Sonakhara	9.	Dosthopara Travel Co-operative society	Dosthopara	No	
	10.	Pulla Jonosonghoti Club	Pulla	No	
	11.	Dosthopara Motsho Morikanto Club	Dosthopara	No	
	12.	Mouher Motsho Jati Club	Mouher	No	
	13.	Sitoil Bari Motsho Jati Club	Sitoil's house	Yes	
	14.	Sitoilbari Ekota Sangha	Sitoil's house	No	
	15.	Pulla Motsho Jati Club	Pulla	No	
	16.	Khoychala Motsho Jati Club	Khoychala	No	
	17.	Khoychala Jubo Unnayan Club	Khoychala	No	
	18.	Khoychala Jubo Club	Khoychala	No	
	19.	Kisor- kisori Club	Khoychala	Yes	
	20.	Noishagor Club	Noishagor	Yes	
	21.	Noishagor Kuthal Club	Noishagor	Yes	
	22.	Sharalipi music academy	Nimgachi	Yes	
	23.	Antoron Culture	Nimgachi	No	
	24.	Soukhin Natto Gosthi	Nimgachi	No	
	25.	Protin Club	Nimgachi	No	
	26.	Jubo Sanghati Club	Nimgachi	No	
	27.	Moon Star Club	Nimgachi	No	
	28.	Prottasha sangtha	Nimgachi	No	
	29.	Sirajgonj District Adibasi Unnayan Sangtha	Khoychala	No	
	30.	Daridra Bimochan Unnayan Sangtha	Nimgachi	No	
	31.	Gonoseba Foundation	Nimgachi	No	
	32.	Mother Terre sa Memorial Club	Vuiyot	No	
	33.	Social welfare Islam trust	Bashail	No	
	34.	Grameen Ayojon	Nimgachi	No	
	35.	Grameen Jono Kollan Sangtha	Nimgachi	No	
	Dhubill	36.	Kisor- kisori Club	At UP Building	Yes
		37.	Jubo Unnayan Club	At UP Building	No
38.		Ekota Sangha	At UP Building	No	
Chandaikona	39.	Young star club	Rudropur Ward No. 7 no Ward	Yes	
	40.	Five star club	Dumray	Yes	
	41.	Binodon Club	Pikra	Yes	

Union	Sl#	Name of club/cultural centre	Location	Play role in social service/social welfare
	42.	Modle Co-operative Club	Kodlamor	Yes
	43.	Kisor- kisor Club	Chandaikona Union	Yes
	44.	OnUdan Club	WestLokkhi khola	Yes
	45.	Gram bangla Club	Shemla	Yes
	46.	Shemla Moddho para Jubo Unnayan Club	Shemla	Yes
	47.	Dab Razpur kolybazarClub	Shemla	Yes
	48.	Sonarampur Jagoron Club	Shemla	Yes
	49.	Jubo Unnayan Co-operative Society Club	Shemla	Yes
	50.	Sona Rampur Jagoron Club	Dokaldikar	Yes
	51.	Gram Unnayan sangha club	Bera Bajura	Yes
	52.	Gono Kollan Foundation Club	Chandaikona	Yes
	53.	Poper Sombol Somaj Unnayan Sanga	Chandaikona	Yes
	54.	Onkur Kollan sangtha Club	Chandaikona	Yes
	55.	Sudin Samajik Unnayan Club	Chandaikona	Yes
	56.	Polli Somaj Kollan Sangtha Club	Chandaikona	Yes
	57.	Sandhani Somaj Unnayan Club	Chandaikona	Yes
	58.	Shishu Kollan Foundation Club	Debagati	Yes
	Ghurka	59.	Kisor- kisor Club	Ghurka Union
60.		Nobarun Club	Ward No. Ward No. 6	No
Municipality	61.	Fourth class clerk welfare club	Rayganj	Yes
	62.	Third class clerk welfare club	Rayganj	Yes
	63.	Press Club	Rayganj	Yes
	64.	Polli Unnayan Club	Rayganj Moddho para	Yes
	65.	Poor reduction Club	Rayganj	Yes
	66.	Smoronil Co-operative Club	Rayganj	Yes
	67.	Ideal Co-operative society club	Rayganj	Yes
	68.	Sonar Bangla Cooperative club	Rayganj	Yes
	69.	Uzzal Club	Ward No. 4	Yes
	70.	Jubo Unnayan Club	Ward No. 5	Yes
	71.	Officers Club	Rayganj	Yes
Pangasi	72.	Kisor- kisor Club	At UP Building	No
	73.	Azad Mozlis Club	Gram Pangasibazar	No
	74.	Jono Kollan Samity Club	MirDayulamora	Yes
	75.	Jubo unnayan Club	At UP Building	Yes
	76.	Nowdadumur ekota sangha	Nowdadumur	Yes
	77.	Nobarun Club	Hat Pangasi	Yes
	78.	Polli sastho sangha	Bramonbaria	No
	79.	Manob Unnayan Sangha	Pangasi	Yes

Union	Sl#	Name of club/cultural centre	Location	Play role in social service/social welfare
	80.	Dustho Kollan Foundation	MirDayulamora	Yes
	81.	Somaj Unnayan Sangtha	Pangasibazar	Yes
	82.	Polli Jonoseba Sangtha	DormoDasghati	Yes
	83.	Jubo Unnayan Club	Bangnay	Yes
Dhangora	84.	Abudiya Jubo unnayan Noyn Club	Ward No. 3	Yes
	85.	Kishor Kishori Club	At UP Building	Yes
	86.	Abudiya Co-operativeClub	Ward No. 3	Yes
	87.	Shafi Ahemmed Club	Ward No. 5	Yes
	88.	Mujib Sena Club	Ward No. 4	Yes
	89.	News Journal Club	Ward No. 2	Yes
	90.	Jubo Unnayan Club	Viconpur Ward No. 9	Yes
	91.	Jubo Unnayan Club	Joyanpur Ward No. 9	Yes
	92.	Basudiya Jubo Unnayan Club	Ward No. 9	Yes
	93.	Ekota Club	Ward No. 9	Yes
	94.	Basudia somaj unnayan Club	Ward No. 9	Yes
	95.	Foridpur rasel memorial sangha	Ward No. 4Ward No.	Yes
	96.	Jhapra somaj kollan sangha	Ward No. 2	Yes
	97.	Chakviram Club	Ward No. 2	No
	98.	Chalapara Club	Ward No. 2	No
	99.	Uzzol shangha	Dhangora bazar	Yes
	100.	Ovijatree Club	Talijana	Yes
	101.	Basudiya Club	Basudiya	Yes
	102.	Mononi Club	Talijana	Yes
	103.	Rayganj ekota somaj kollansangha	Dhangora	Yes
104.	S.A. Nobarun sangha	Solysabla	Yes	
105.	Shebashree shangha	Dhangora	Yes	
Nolka	106.	Kisor- kisor Club	At UP Building	Yes
	107.	Dottokusha sonar bangla club	Ward No. 2	Yes
	108.	Sumon Mamorial sangha	Ward No. 2	Yes
	109.	Dadpur Ray paraJubo sangha	Ward No. 2	Yes
	110.	Das para Jubo sangha	Ward No. 2	Yes
	111.	Horghati Co-operativeClub	Ward No. 2	Yes
	112.	Asergati Doyel Smrity Club	Ward No. 2	Yes
	113.	Hatkhada Bhangabondhu Club	Ward No. 2	Yes
	114.	Three Nundina Jubo Unnayan Club	Ward No. 2	Yes
	115.	Talukder Co-operative society Club	Ward No. 2	Yes
	116.	Jubo Co-operative society Club	Ward No. 2	Yes
	117.	Young star Club	Ward No. 2	Yes
	118.	Jubosangha unnayan Club	Ward No. 2	Yes
	119.	Jubo Unnayan Club	Ward No. 2	Yes
Bromogasa	120.	Kisor- kisor Club	At UP Building	Yes
	121.	Jubo Unnayan Club	Hamin-Dhamin	Yes
	122.	Kollan tax Club	Koyra	Yes
	123.	Hasil Somaj Kollan Samity	Hasil	Yes

Union	Sl#	Name of club/cultural centre	Location	Play role in social service/social welfare
	124.	Ognibeena Somaj Kollan Samity	Char Bromogasa	Yes
	125.	Dip-shikha Kollan Samity	Bromonbhag	Yes
	126.	Association for development of fona	Kutarghari	Yes
	127.	Protibondi Unnayan club	Bromogasa	Yes
	128.	Gramen Devalopment Sosity	Koyra	Yes
	129.	Ansur V.D.P Club	Koyra	Yes
	130.	Manik Mamory sangha	Koliya	Yes
	131.	Jubo Unnayan Club	Khathabghati	Yes

Information source: UP Members, Village Police and Choukider

Union-wise list of playground

• Playground

Union	Sl#	Location	Play role during disaster	How?
Dhamainagor	1.	Adrha Playground	No	No
	2.	Dhamainagor School Playground	No	No
	3.	Dhamainagor Hatkhola Playground	No	No
	4.	Jamtoil School Playground	No	No
	5.	Bakhai School Playground	No	No
	6.	Shibpur School Playground	No	No
	7.	Krisnopur School Playground	No	No
	8.	Borois School Playground	No	No
	9.	Kheretoul School Playground	No	No
	10.	Kheretoul Aborigines School Playground	No	No
Sonakhara	11.	Khoychala Playground	No	No
	12.	Rupkhara Playground	No	No
	13.	Sonakhara Playground	No	No
	14.	Nimgachi Bohumukhi North school Playground	Yes	Shelter
	15.	Sreerampur School Playground	No	No
	16.	Dhonjun Govt. .Primary school Playground	No	No
Dhubill	17.	Dhubill School Playground	No	No
	18.	Satkushi Playground	No	No
	19.	Shemar khon School Playground	No	No
	20.	Amshara School Playground	No	No
	21.	Chunihabari School Playground	No	No
	22.	Echdho School Playground	No	No
	23.	Noy para School Playground	No	No
	24.	Bhetua School Playground	No	No
	25.	Bhetua School Playground	No	No
	26.	Jhaule School Playground	No	No
	27.	BunduSchool Playground	No	No
	28.	Chowduri Playground	No	No
	29.	Dubil Mhaman Shahi Playground	No	No
	30.	Katar mohol Playground	No	No
31.	Maloti nagor School Playground	No	No	
Chandaikona	32.	Rudropur Playground	No	No
	33.	Dukray Playground	No	No
	34.	KhoksaHat Playground	No	No
	35.	kodla More Playground	No	No
	36.	Shemla Playground	No	No
	37.	Shemla Playground	No	No
	38.	Shemla Playground	No	No
	39.	Shemla Playground	No	No
	40.	Shemla Playground	No	No
	41.	Parcodla School Playground	No	No
	42.	KodladegorPrimary school Playground	No	No

Union	Sl#	Location	Play role during disaster	How?
	43.	Nezuri Primary school Playground	No	No
	44.	Shanghati Primary school Playground	No	No
Ghurka	45.	Dowvog Playground	No	No
	46.	Echla Playground	No	No
	47.	Moredia Playground	No	No
	48.	Rogunathpur Playground	No	No
	49.	Muraripur School Playground	No	No
	50.	Vuiyaghati high School Playground	No	No
	51.	Lacol more Primary school Playground	No	No
	52.	Chak gobindropur Playground	No	No
	53.	Ghurka Govt.. Primary school Playground	No	No
	54.	Ghurka high school Playground	No	No
	55.	Boyhati Madrasha Playground	No	No
Dhangora	56.	Boyhati Non Govt.. Primary school Playground	No	No
	57.	Solonga Playground	No	No
	58.	East Thalijana Playground	No	No
	59.	Abudiya char Playground	No	No
	60.	Solysabla Playground	No	No
	61.	Rowha high school Playground	No	No
	62.	Krila Primary school Playground	No	No
	63.	Molikchan Primary school Playground	No	No
	64.	Rayganj pailot high school Playground	No	No
	65.	Krila's house School Playground	No	No
	66.	Mollik chanSchool Playground	No	No
	67.	Mannan North school Playground	No	No
	68.	Kazipur Playground	No	No
	69.	Joyanpur School Playground	No	No
70.	Basudiya School Playground	Yes	Shelter	
71.	AtgoiryaSchool Playground	No	No	
72.	KazipurSchool Playground	No	No	
Nolka	73.	Fuljor colage Playground	No	No
	74.	Nolka Madrasha Playground	No	No
	75.	Muradpur Madrasha Playground	Yes	Shelter
	76.	Shabgonj School Playground	No	No
	77.	Dadpur G.R.Grihs high school Playground	No	No
	78.	Dadpur G.R. colage Playground	No	No
	79.	Fuljor colage Playground	No	No
	80.	Rotonkandi dhakilMadrasha Playground	No	No
	81.	Horghati Primary school Playground	No	No
	82.	Foridpur high School Playground	No	No

Union	Sl#	Location	Play role during disaster	How?
	83.	Three Nundina high School Playground	No	No
	84.	Three Nundina khola para Playground	No	No
	85.	SujhapurSchool Playground	No	No
	86.	Three Nundina Gonapara Playground	No	No
	87.	Chak Dadpara Playground	No	No
	88.	Eden high School Playground	No	No
Pangasi	89.	Hat Pangasi colage Playground	No	No
	90.	Gram Pangasi Playground	No	No
	91.	Boikonthopur Playground	No	No
	92.	Ramarshor ghati School Playground	No	No
	93.	Khalinja School Playground	No	No
	94.	Krsnodeyabazar Playground	No	No
	95.	Bangnay high School Playground	No	No
	96.	Thagory School Playground	No	No
	97.	MirDayulamora Playground	No	No
	98.	Pangasibazar Playground	No	No
	99.	DormoDas ghati Playground	No	No
	100.	Bangnay Playground	No	No
Bromogasa	101.	Bromogasa high School Playground	No	No
	102.	Tabaria khaSchool Playground	No	No
	103.	Hubonghati School Playground	No	No
	104.	Alanggi School Playground	No	No
	105.	Cha Kmohon's house kalimater Playground	No	No
	106.	Vath Nariya high school Playground	No	No
	107.	Hamin- DhaminSchool Playground	No	No
	108.	Kutarghari School Playground	No	No
	109.	Kutarghari Dokkhin paraSchool Playground	No	No
	110.	Khamarghari School Playground	No	No
	111.	Koyra Dori para School Playground	No	No
	112.	Koyra Moddho para School Playground	No	No

Information of Source: Union parishad

Union-wise list of Graveyard & Cemetery

Graveyard

Union	SL#	Name of Graveyard /Location	Over the Flood Level
Dhamainagor	1.	Adithtobaria Graveyard	Yes
	2.	Kurcha Graveyard	No
	3.	Mazuriya Graveyard	Yes
	4.	Adrha Graveyard	No
	5.	Foridpur Graveyard	No
	6.	Goltha Graveyard	No
	7.	Benothbaria Graveyard	Yes
	8.	ChanderPhayekra Graveyard	No
	9.	Lobonkodha Graveyard	No
	10.	Dhamainagor Graveyard	Yes
	11.	Dhamainagor Dokkhin paraf	No
	12.	Jamtoil Graveyard	Yes
	13.	Gohalpara Graveyard	No
	14.	Jamtoil Graveyard Kanadighi	No
	15.	Krisnopur Graveyard	No
	16.	Krisnopur eastpara Graveyard	No
	17.	Dhamuya Graveyard	No
	18.	Sharol Graveyard	No
	19.	Kidrosuhara Graveyard	No
	20.	Khodrosuhara Graveyard	Yes
	21.	ChakDadpur Graveyard	No
	22.	Nowpha Graveyard	No
	23.	Protab Gussho gram Graveyard	No
	24.	Kheritola Graveyard	No
	25.	Kheretoul Dokkhin para Graveyard	No
Gurka	26.	Eisladigor Graveyard	No
	27.	Langolmora Graveyard	No
	28.	Dhowvog Graveyard	No
	29.	Chak Gobindropur Graveyard	No
	30.	Ghurka Graveyard	No
	31.	Royhat Graveyard	No
Sonakhara	32.	Dosthopara Graveyard	No
	33.	Pulla Graveyard	No
	34.	Mouhar Graveyard	No
	35.	Bashail Graveyard	No
	36.	Khoychala Graveyard	No
	37.	Koliya Graveyard	No
	38.	Sonakhara Graveyard	No
	39.	Rupkhara Graveyard	Yes
	40.	Nimgachi Graveyard	No
	41.	Vuiyot Graveyard	No
	42.	Vuiyot Graveyard	No
	43.	Gopalpur Graveyard	No
	44.	Dhonjun Graveyard	No
	45.	Ghotheta Graveyard	No
	46.	Bondihar Graveyard	No
	47.	Modhopur Graveyard	No
Dhangora	48.	Blakhapur Graveyard	No
	49.	Krila's house Graveyard	No
	50.	Krila's house Graveyard	No

Union	SL#	Name of Graveyard /Location	Over the Flood Level
	51.	kalicharon Graveyard	No
	52.	Molikchan Graveyard	No
	53.	Rajibpur Graveyard	No
	54.	Gram Sona Graveyard	No
	55.	Gram Sona Graveyard	No
	56.	Rowha Graveyard	No
	57.	Rowha Graveyard	No
	58.	Rowha Graveyard	No
	59.	Rowha Graveyard	No
	60.	Rowha Graveyard	No
	61.	Nischintopur Graveyard	No
	62.	Abudiya Graveyard	No
	63.	Solysabla Graveyard	No
	64.	Solysabla Graveyard	No
	65.	Abudiya char Graveyard	No
	66.	Lahour Graveyard	No
	67.	Nolshia para Graveyard	No
	68.	KudroSadra Graveyard	No
	69.	Dori para Graveyard	No
	70.	Bhetua Graveyard	No
	71.	Bhetua Madrasha Graveyard	No
	72.	Bulkipur Graveyard	No
	73.	Krila's house Graveyard	No
	74.	Molikchan Graveyard	No
	75.	kalicharon Graveyard	No
	76.	Kazipur Graveyard	No
	77.	Jhapri Graveyard	No
	78.	Adiram Graveyard	No
	79.	Jhapri Graveyard	No
	80.	Viconpur Graveyard	No
	81.	Joyanpur Graveyard	No
	82.	Ganjarampur Graveyard	No
	83.	Viconpur Graveyard	No
	84.	Dobrusto Graveyard	No
	85.	Basudiya Graveyard	No
	86.	Basudiya Graveyard	No
	87.	Atghoria Graveyard	No
Nolka	88.	Near the Nolka Madrasha Graveyard	No
	89.	Nolka Modle school Graveyard	No
	90.	Jhakri Graveyard	No
	91.	Alokdear Graveyard	No
	92.	Kalipur Graveyard	No
	93.	Dottokushano Uttar para Graveyard	No
	94.	Kumaspur Graveyard	No
	95.	East mothurapur Graveyard	No
	96.	Muradpur burtinra Graveyard	No
	97.	AlomChadpur Graveyard	No
	98.	Raypara Graveyard	No
	99.	Horghati Graveyard	No
	100.	Hatkhada Graveyard	No
	101.	Angaru Graveyard	No
	102.	Foridpur Graveyard	No
	103.	Bisnopur Graveyard	No
	104.	Three Nundina Graveyard	No
	105.	Sujhapur Graveyard	No
	106.	Three Nundina Eidgah	No

Union	SL#	Name of Graveyard /Location	Over the Flood Level
		Graveyard	
	107.	East mothurapur Graveyard	No
	108.	Kyem Gram Graveyard	No
	109.	Chakdad para Graveyard	No
	110.	Arandho Graveyard	No
	111.	Arandho Moddho para Graveyard	No
	112.	Hat Pangasi Graveyard	No
	113.	Changar ghati Graveyard	No
	114.	Gram Pangasi Graveyard	No
	115.	Ramarshor ghati Graveyard	No
	116.	Ramarshor ghati Graveyard	No
	117.	Matikura Graveyard	No
	118.	Chaknur Graveyard	No
	119.	Boikonthopur Graveyard	No
	120.	Ganjarampur Graveyard	No
	121.	Chaknur Graveyard	No
	122.	Islamabath Graveyard	No
	123.	Naruya Graveyard	No
	124.	Naruya Graveyard	No
	125.	Nabaounshalua	No
	126.	Kyabill Graveyard	No
	127.	MirDayulamora Graveyard	No
	128.	NowdaMalua Graveyard	No
	129.	Nowda shalua Dokkhin para Graveyard	No
	130.	Bangnaykotok para Graveyard	No
	131.	BangnaynoUttar para Graveyard	No
	132.	Thagory Graveyard	No
Bromogasa	133.	Budharghati Graveyard	No
	134.	Budharghati Graveyard	No
	135.	Char Bromogasa Graveyard	No
	136.	Char Bromogasa Graveyard	No
	137.	Char Bromogasa Graveyard	No
	138.	Thabaria Graveyard	No
	139.	Alange Graveyard	No
	140.	Vathariya Graveyard	No
	141.	Kutharghati Graveyard	No
	142.	Subornoghati Graveyard	No
	143.	Cha Kmohonbari Graveyard	No
	144.	Basuriya Graveyard	No
	145.	Rundila Bahadur Graveyard	No
Dhubill	146.	Chak Daoul Graveyard	No
	147.	Sattokusi Graveyard	No
	148.	Majer ghon Graveyard	No
	149.	Assara Graveyard	No
	150.	Chaniakhora Graveyard	No
	151.	Echidho Graveyard	No
	152.	Noy para Graveyard	No
	153.	Bhetuak Graveyard	No
	154.	Jhaule Graveyard	Yes
	155.	Dubill Mahashi Graveyard	No
	156.	Chowduri Gurka Graveyard	No
	157.	Vor mohon Graveyard	No
	158.	Kather mohon Graveyard	No
	159.	Chak Gughat Graveyard	No
	160.	Dukuria mohon Graveyard	No

Union	SL#	Name of Graveyard /Location	Over the Flood Level
Chandaikona	161.	Maloti nagor Graveyard	No
	162.	Rudropur Graveyard	No
	163.	Bahirkhola Graveyard	No
	164.	Kchari para Graveyard	No
	165.	Domiray Graveyard	No
	166.	Pikra Graveyard	No
	167.	Mozaffor pur Graveyard	No
	168.	Kodlidigor Graveyard	No
	169.	Kodlidigor Graveyard	No
	170.	Chandaikona Graveyard	No
	171.	Shemla Graveyard	No
	172.	WestLokkhi Graveyard	No
	173.	Shanghati Graveyard	No
	174.	Dhabrajpur Graveyard	No
	175.	Dhabrajpur Purba para Graveyard	No
	176.	Sonaram Graveyard	No
	177.	kodla Graveyard	No
	178.	Bolla Graveyard	No
	179.	Dhabrajpur Graveyard	No
	180.	Dokladegor Graveyard	No
	181.	Ramkrishnopur Graveyard	No
Municipality	182.	Poura Graveyard	No
	183.	Poura Graveyard	No

Information Source: Transect Walk, Union Parishad & Imam

• **Cemetery**

Union	SL#	Name of Cemetery/Location	Over the Flood Level
Chandaikona	1.	Kodladhigor Cemetery	No
	2.	Chandaikona Cemetery	No
	3.	Shemla Cemetery	No
	4.	Sarutiya Cemetery	No
	5.	Dhabrajpur Cemetery	No
Dhangora	6.	Rayganj Cemetery	No
Nolka	7.	Das para Cemetery	No
	8.	Kastho para Cemetery	No
	9.	Muradpur baronitola Cemetery	No
	10.	Bisnopur Cemetery	No
	11.	Sujhapur Cemetery	No
	12.	Three Nundina Cemetery	No
	13.	Arandho Sutrodhar para Cemetery	No
	14.	Hat Pangasi daugi char Cemetery	No
Pangasi	15.	Dangorpar Cemetery	No
	16.	Bramonbaria Cemetery	No
	17.	BangnayPurba para Cemetery	No
	18.	Khalinja Cemetery	Yes
Bromogasa	19.	Bromogasa Cemetery	No
	20.	baroyvag Cemetery	No
	21.	Cha Kmohonbari Cemetery	No
Dhamainagor	22.	Foridpur Cemetery	Yes
	23.	Goltha Cemetery	Yes
	24.	Dhamainagor Cemetery	Yes
	25.	Jamtoil Cemetery	Yes
	26.	Sadra Cemetery	Yes
	27.	Sharol Cemetery	Yes
	28.	Kheritola Cemetery	Yes

Union	SL#	Name of Cemetery/Location	Over the Flood Level
	29.	Sonakandi Cemetery	Yes
Sonakhara	30.	Sonakhara Cemetery	No
	31.	Sitoil's house Cemetery	No
	32.	Razapur Cemetery	No
	33.	Koliya Cemetery	No
	34.	Atgoirya Cemetery	No
	35.	Nimgachi Cemetery	Yes
	36.	Vuiyot Cemetery	Yes
	37.	Dhonjun Cemetery	No
	38.	Gothita Cemetery	Yes
	39.	Uthra Hazira Cemetery	No
	40.	Bondihar Cemetery	No
	Ghurka	41.	kalika pur Cemetery
42.		Langolmora Cemetery	No
43.		Ghurka Moha Cemetery	No
44.		Solysabla Cemetery	No
Municipality	45.	Pora Cemetery	No
	46.	Pora Cemetery	No
Dhubill	47.	Maloti nagor Cemetery	No
	48.	Shamar Ghon Cemetery	No

Information Source: Union Member, Local People

Checklist for Implementation of Planning during hazards

Checklist

Emergency initiatives have to be taken according to the following checklist after broadcasting Danger Signal No. 5 in Radio/TV.

Sl. No.	Subject	Yes/No
1.	The messages on broadcasted warning signal are properly disseminated through the selected volunteers. / Inform all selected volunteers (prepared for broadcasting warning signal) to broadcast warning signal	
2.	Is the responsible persons/team is ready to rescue the people, who are at risk or most vulnerable in the locality.	
3.	The necessary dry food packages and pure drinking water needed for 1 or 2 days have been safely stored under dug soil. /Are the Safety packs of dry food and pure drinking water for 1 or 2 days digging under soil.	
4.	Provided life jackets for the volunteers for their safety and security.	
5.	Sufficient man-power has been assigned to operate the Upazila Control Room on day-night service	
6.	Have enough security for upazila Food/relief warehouse	
7.	Others	

N.B.

- Immediate initiatives have to be taken, if there is any mistake found in checklist
- The prime needs are to provide life jackets for the volunteer through funding by the Union Parishad/any institution/other sources

Checklist

After fill-up the following table with discussion in the UzDMC meeting, the UNO should send it to the District Commissioner within 15 of April/May of each year. / Have to send this checklist to District Commissioner by fill-up in UzDMC meeting within 15 of April/May of every year.

SL	Subject	Yes/No
1.	Have sufficient food stock in Union and Upazila food warehouse	
2.	Vaccination have been done for all the children in most vulnerable areas	
3.	Vitamin dozes for t1-6 yr children and mothers have been completed / Ensure vitamin to 1-6 yr children and mother	

4.	Have sufficient stock of ORS in the Upazila Hospital/clinic	
5.	Annual training for the volunteers have been completed /Arrangement of yearly training for volunteers	
6.	Necessary medicine and tools of primary treatment are available in each shelter	
7.	The selected village doctors for each shelter are available in the locality/ Village Doctor present in nearest area of every shelter	
8.	There is tube-well in each shelter	
9.	Door-windows of each shelter works properly	
10	Alternative care-taker is available in each shelter	
11	Separate spaces for the women are available in each shelter /Managing another safe place for women in every shelter	
12	The assigned traditional birth-attendants are kept ready in the nearest areas of each shelter to meet up the needs for the services for the pregnant women ready to give birth the children	
13	high-rises killa has made for shelter of the domestic animal	
14	Make aware and orientation has been given to the volunteers on their assigned responsibilities / Ensure awareness of responsibilities distributed among volunteers	
15	There are arrangement for toilet and urinal facilities in each shelter	
16	The micro-phones are good functioning and to broadcast message of weather and warning signal/ Efficiency of Micro-phone to broadcast message of weather and warning signal	
17	Peoples have been made aware to stock dry food and pure drinking water for 1 or 2 days. Ensure awareness of people to stock dry food and pure drinking water for 1 or 2 days	
18	Others	

Rayganj Upazila

Upazila Disaster Management Committee.

Sl	Name	Designation	Member	Contact
1.	Md. Ainul Hoque	Chairman Rayganj Upazila	President	01713662884
2.	Md. Firojsha	Upazila Nirbahi Officer, Rayganj	Co-Chairman	01715-651971
3.	Md. Zahidul Islam	Upazila Vice Chairman, Rayganj	Member	01718785112
4.	Most. Shuli Iasmin	Upazila Women Vice Chairman	Member	01920355409
5.	Md.Mosharof Hosan Akondo	Meyor, Rayganj Pouroshova	Member	01820-537914
6.	Md. Razaul Hoque Mondal	Chairman, Dhamainagor Union	Member	01717-442264
7.	Md. Amzad Hosan	Chairman, Sonakhara Union	Member	01712-147765
8.	Md. Nazmul Hasan	Chairman, Dhubill Union	Member	01922-090421
9.	Md. Harunur Roshid	Chairman, Ghurka Union	Member	01713-862607
10.	Md. Firoz Uddin Khan	Chairman, Dhangora Union	Member	01712-090242
11.	Md. Abu Bokkor Siddik	Chairman, Nolka Union	Member	01711-340543
12.	Abdul Salam	Chairman, Pangasi Union	Member	
13.	Md. Nasher Uddin	Chairman, Bromogasa Union	Member	01718-558879
14.	Sree Sopon Kumar Das	Chairman, Chandaikona Union	Member	01714-525890
15.	Md. Nazmul Ahommed	Assistant Commissioner (Land)	Member	01711-202847
16.	Md. Abdul Razzak	Upazila Health and Family planning officer	Member	01716-810183
17.	Md.Mofajjol Korim	Upazila Agriculture Officer	Member	01711-877283
18.	Md. Sherazul Islam	Upazila Engineer Officer	Member	01711-480160
19.	Md.Shiful Islam	Upazila Livestock Officer	Member	
20.	Md. Sa Kman Ali	Secondary Education Officer	Member	01712-565658
21.	Md. Apple Mhamud	Upazila Education Officer	Member	01737-344304
22.	Md. Shohidul Islam	Upazila Fisheries Officer	Member	01712-864661
23.	Md. Robiul Korim	Upazila Social Welfare Officer	Member	01716-348922
24.	Most.Khadija Nusrin	Upazila Women Affairs Officer	Member	01712-220270
25.	Md. Sherazul Hoque Miya	Upazila Food Officer	Member	01715-802830
26.	Md. Anisur Rhoman	Officer in Charge	Member	
27.	Abdul Aziz	Assistant Engineer, DPHE	Member	01819-971621
28.	Md. Julficar Alom	Youth Development Officer	Member	01714-928903
29.	Md. Maruf Hosan	Upazila Co Operative Officer	Member	01718262170
30.	Md. Azizul Hoque	President B.R.D.B	Member	01924-095370
31.	Md. Ariful Islam	Upazila Ansar and VDP Officer	Member	01714-558728
32.	Md. Firoz Sha	Upazila, Freedom-fighter Commander (Ver)	Member	01715-651971
33.	Md. Razaul Korim	Ohad Moriom Digree colage	Member	01716-745834
34.	Md. Jahangir Alom	N.G.O Representativr (NDP)	Member	01773-731211
35.	Kamruzzaman	N.G.O Representativr (BRAC)	Member	01950-276745
36.	Depok Kumar	Press club	Member	01711-027830
37.	Md. Golam Robbani	P.I.O	Member	01715-649228
38.	Md. Abdul Salam	Chairman Pangasi, Union	Member	01712686353

Annex-15

Union Disaster Management Committee.

District Name: Sirajgonj

Upazila: Rayganj

Union: Pangasi

SL#	Name	Occupation	Village	Designation	Contact#
1.	Md. Abdul Salam	President	Sree Dasghati	Chairman	01712-686353
2.	Md. Abdul Oyadud	UP Secretary		Secretary	01710-796533
3.	Most.Lavly Begum	Women Member, UP	Hat Pangasi	Member	01766-790716
4.	Most.Ranika Begum	Women Member, UP	Krsnodeya	Member	01716-433343
5.	Most.Rojina Begum	Women Member, UP	Chakndor	Member	01736-355141
6.	Md. Kobad Ali	Member, UP	Hat Pangasi	Member	01719-665475
7.	Md. Abdul Razzak	Member, UP	Bramonbariya	Member	01728-247053
8.	Md. Akter Hosan	Member, UP	Kyabill	Member	01738-802553
9.	Md. Abdul Rohim Vuiya	Member, UP	Gram Pangasi	Member	01774-934913
10.	Md. Forhed Hosan	Member, UP	Ramarshor ghati	Member	01725-184546
11.	Md. Jahangir Hosan	Member, UP	Nowda shalua	Member	01759-550843
12.	Md. RofiqullIslam	Member, UP	Mir Dayulmura	Member	01739-233558
13.	Md. Mynul Islam	Member, UP	Chaknur	Member	01715-804832
14.	Md Komol Hosan	Member, UP	Bangnay	Member	01742-410410
15.	Md. Nur Shaid	Social Worker	Hat Pangasi	Member	No
16.	Md. MaiaSultan	Social Worker	Gram Pangasi	Member	No
17.	Md. Nazmul Hudha	Health Assistant	-----	Member	No
18.	Md.Rustom Ali	Sub Assistant Agruculture Officer	Mir Dayulmura	Member	No
19.	Md.Lovlu	Livestock Officer	Pangasi	Member	No
20.	Md. Tarak Rhoman	Assistant Education Officer	-----	Member	No
21.	Md.Sowkot Ali	Teacher Representative	Gram Pangasi	Member	No
22.	Md. ShaJamal	F.P.I	Bangnay	Member	No
23.	Md. Abdul Razzak Vuiya	Elite Person	Gram Pangasi	Member	No
24.	Md. Salam sheikh	Engineer	Bangnay	Member	No
25.	Md. Sultan Master	Teacher	Gram Pangasi	Member	No
26.	Md.AmirHosan	Elite Person	Kyabill	Member	No
27.	Md. MotihirRhoman	Elite Person	Boikonthopur	Member	No
28.	Md. Masud Rana	NGO Representative	M.M.S.	Member	No
29.	Md. MonjurAlom Panna	Elite Person	Pangasi	Member	No
30.	Md. Mojammal Hosan	Elite Person	Chaknur	Member	No
31.	Most.Ruma Pervin	Women Representative	Hat Pangasi	Member	No
32.	Md. Moynul Islam	Ansar V.D.P	Gram Pangasi	Member	No
33.	Md. Abdul Abul	Social Worker	Gram Pangasi	Member	No
34.	Md. Jahangir Hosan	Social Worker	Chaknur	Member	No
35.	Md. Zahid Hosan	Social Worker	Dayulmura	Member	No
36.	Md.Asraf Ali	Social Worker	Pangasi	Member	No

Union Disaster Management Committee.

District Name: Sirajgonj

Upazila: Rayganj

Union: Ghurka

SL#	Name	Occupation	Village	Designation	Contact#
1.	Md. Hasanur Roshid	Chairman	RoyhateGhurka	Chairman	01713-862607
2.	Md. Eakub Hosan	Secretary	-----	Secretary	01732-837921
3.	Md. Abdul Sattar	Member, UP	Shamna	Member	01713-791813
4.	Md. Hadis	Member, UP	Rogunathpur	Member	01719-534425
5.	Md.Roshid	Member, UP	Ichladegor	Member	01733-429266
6.	Sree Amulo Naraon	Member, UP	Langolmora	Member	01741-103917
7.	Md. Fozlar Rhoman	Member, UP	Ghurka	Member	01736-191243
8.	Md. Rwsher Ali	Member, UP	Royhate		01712-315328
9.	Md. Jonab Ali	Member, UP	Jogonnathpur	Member	01725-648147
10.	Md. Abu Sied Sarkar	Member, UP	Sree Ramer para	Member	01719-418196
11.	Subas Chandro Mondal	Member, UP	Basudabcola	Member	01728-571477
12.	Most.Forida Begum	Women Member, UP	Shamna	Member	01735-517064
13.	Monita Rani	Women Member, UP	Ghurka	Member	01719-416261
14.	Most.Sumsunnahar	Women Member, UP	Basudabcola	Member	01923-796803
15.	Profullo Kumar	Social Worker	Ghurka	Member	No
16.	Calpona Rani	NGO Representative	Ghurka	Member	No
17.	Abdul Mannan	Service Holder	Royhate	Member	No
18.	Susuma Rani	Service Holder	Ghurka	Member	No
19.	Rofiqul Islam	Service Holder	Ghurka	Member	No
20.	Abdul Kadher Azad	Service Holder	Ghurka	Member	01740-638752

Union Disaster Management Committee.

District Name: Sirajgonj

Upazila: Rayganj

Union: Dhangora

SL#	Name	Occupation	Village	Designation	Contact#
1.	Md. FirozAlom	Chairman	Rayganj	Chairman	01712-092042
2.	Md. Amdadul Hoque	Secretary	Razapur Sirajgonj	Secretary	01720-521482
3.	Md. Golam Mostofa	Member, UP	Jhapri	Member	01730-992546
4.	Md. Abul Kadher	Member, UP	BoNalkapur	Member	01733-636713
5.	Md. Abul Hasam	Member, UP	Abudiya	Member	01710-145947
6.	Md. Nozrul Islam	Member, UP	Bhetua	Member	01710-186819
7.	Md. Soliman Ali	Member, UP	Rayganj	Member	01745-627695
8.	Md. Jahangir Alom	Member, UP	Talijana	Member	01737-664608
9.	Md. Hamid Hasan	Member, UP	Rowha	Member	01748-969355
10.	Md. Harunur Roshid	Member, UP	Basuriya	Member	01917-775946
11.	Md. Abdus Sattar	Member, UP	Joyanpur	Member	01745-627695
12.	Most.Momotaj	Women Member, UP	Jhapri	Member	01740-923404
13.	Most.Nazma khatun	Women Member, UP	Billchondi	Member	01755-194550
14.	Most.Runa Laila	Women Member, UP	Viknamepur	Member	01742-621731
15.	D. RustomAli	Village doctor	Jhapra	Member	No
16.	Abdul Malak Mhuri	Vendor	Kazipur	Member	No
17.	Md. Abdul Khalak	Social Worker	Krilabari	Member	No
18.	Md. Ismail Hosan	Teacher	Bulakipur	Member	No
19.	Md. Abdul Kadher	Elite Person	Abudiya	Member	No
20.	Md. Abdul Salam	Teacher	Sholyshabla	Member	No
21.	Md. Dobir Uddin	Elite Person	Bhetua	Member	No
22.	Md. Zhakir Hosan Dulal	President	Nolshia	Member	No
23.	Md. AbulHasem	Bussines Soceity	Rayganj bazar	Member	No
24.	Most.Hasina khatun	Poor Women Representative	Lahour	Member	No
25.	Md. Abdul Sattar	Sub-Assistant Agriculture Officer	Rayganj	Member	No
26.	Md. Abu Yasin	FPI	Rayganj	Member	No
27.	Md. Abdul HamidSarkar	Elite Person	Talijana	Member	No
28.	Most.Nurgris khatun	NGO Representative	Rayganj	Member	No
29.	Md AbdulMannan	Imam	Rayganj	Member	No
30.	Bemol Chandro Sonnal	Pondit	Atghoria	Member	No
31.	Md. Mokbul Hosan	Bussines Soceity	Atghoria	Member	No
32.	Md. Obydul Islam Mamun	Elite Person	Joyanpur	Member	No

Union Disaster Management Committee.

District Name: Sirajgonj

Upazila: Rayganj

Union: Dhamainagor

SL#	Name	Occupation	Village	Designation	Contact#
1.	Md. Razaul Hoque Mondal	Chairman	Dhamuya	President	01717-882264
2.	Md. Lufor Rhoman	Secretary	-----	Member Secretary	01712-782358
3.	Md. Nazim Uddin	Member, UP	-----	Member	01712-833579
4.	Md. Samidul Islam	Member, UP	-----	Member	01736-628069
5.	Md. Abdul Mozid Sarkar	Member, UP	-----	Member	01724-621298
6.	Md. Borad Ali	Member, UP	-----	Member	01734-879932
7.	Berandronat Mahadto	Member, UP	-----	Member	01727-569788
8.	Md. Shorab Ali	Member, UP	-----	Member	01713-862977
9.	Sree Nepandronat Mahadto	Member, UP	-----	Member	01740-969817
10.	Md. Romjan Ali	Member, UP	-----	Member	01733-111301
11.	Md. Liton Sarkar	Member, UP	-----	Member	01713-791615
12.	Most. Jasmin Begum	Women Member, UP	-----	Member	01834-132291
13.	Most. Hazarakhatun	Women Member, UP	-----	Member	01742-937517
14.	Most. Rina Begum	Women Member, UP	-----	Member	01744-950226
15.	Most. Momotaj Begum	Teacher	Nimgachi	Member	No
16.	Md. All-Amin Talukder	Sariyghati North school	Nimgachi	Member	No
17.	Md. Nazmul Hoque	Health Worker	Hat Echla	Member	No
18.	Bissonath Das	Health Supervisor	Datiya	Member	No
19.	Nurul Islam	Assisatnt Land Officer	Chandaikona	Member	No
20.	Uzul Hosan	Sub Assistant Agriculture Officer	Nimgachi	Member	No
21.	Moyas Uddin	Elite Person	Bakhai	Member	No
22.	Md. Mizanur Rhoman	Ansar V.D.P	Adrha	Member	No
23.	Md. Shalom	Imam	Bakhai	Member	No
24.	Sree Fonindronath Sarkar	Pondit	Jamtoil	Member	No
25.	Fozzur Rhoman	Social Worker	Adrha	Member	No
26.	Romana Pervin	Social Worker	Bakhai	Member	No
27.	Towbunnhar	Social Worker	Mazuriya	Member	No

Union Disaster Management Committee.

District Name: Sirajgonj

Upazila: Rayganj

Union: Sonakhara

SL#	Name	Occupation	Village	Designation	Contact#
1.	Md. Amzad Hosan	Chairman	Nimgasi	President	01712-147765
2.	Md. Shorawddin	Secretary	Noy MoreSirajgonj	Member Secretary	01925-190161
3.	Most.Azmari khatun	Women Member, UP	Sree Rampur	Member	01830-581701
4.	Most.Anjumonoyra	Women Member, UP	Dhonjun	Member	01771-942117
5.	Most. Merala Begum	Women Member, UP	Utba-Hazipur	Member	01913-944038
6.	Sree Berandronat Mahadto	Member, UP	Koliya	Member	01921-120114
7.	Md. AbdulRoshid Sarkar	Member, UP	Sree Rampur	Member	01732-063324
8.	Md. MnoyarullIslam	Member, UP	Rupakhara	Member	01761-855882
9.	Md. AnowarHosan	Member, UP	Hazipur	Member	01751-195463
10.	Poritoes Kumar Podder	Member, UP	Nimgachi	Member	01740-842983
11.	Sushil Kumar Mahadto	Member, UP	Billjun	Member	01726-084180
12.	Jhurul Islam	Member, UP	Dosthopara	Member	01745-049316
13.	Ronozid Kumar Mahadto	Member, UP	Gohita	Member	01741-253917
14.	Abdul Monnaf	Member, UP	Khoychala	Member	01713-791593
15.	Abdul Sattar Dulal	Elite Person	Nimgasi	Member	No
16.	Md. Voyrop Ali	Teacher	Basail	Member	No
17.	Sree Poremoal KumarPodder	Elite Person	Nimgachi	Member	No
18.	Abdul HabiburRhoman	Job	-----	Member	No
19.	Md. Abul Hasem	Sub Assistant Agriculture Officer	Lokkhipur	Member	No
20.	Md. Fozrur Rhoman	Elite Person	Upakhara	Member	No
21.	Md. RofiqullIslam	Imam	Nimgachi	Member	No
22.	Sangcor Podder	Pondit	Nimgachi	Member	No
23.	Md. Abdul Sattar	NGO Representative	-----	Member	No
24.	Md. Bulbul Islam	Head Teacher	-----	Member	No
25.	Md. Shahadod Hosan	Businessman	Dad para	Member	No
26.	Sree Borun Sarkar	Businessman	Nimgachi	Member	No
27.	Sree kalicharon	Businessman	Nimgachi	Member	No
28.	Sree Moti Chandona Rani Ray	-----	Nimgachi	Member	-----
29.	Md. Shidul Islam	-----	-----	Member	-----

Union Disaster Management Committee.

District Name: Sirajgonj

Upazila: Rayganj

Union: Nolka

SL#	Name	Occupation	Village	Designation	Contact#
1.	Md. Abu BokkorSiddik	Businessman	Nolka sanghati	President	01711-340543
2.	Md. Nazmul Hudha	Job	Nolka	Member Secretary	01718-658375
3.	Ronjith Kumar goss	Member, UP	Shabgonj	Member	01716-150108
4.	Abdul Alim	Member, UP	Dottokusha	Member	01716-972107
5.	Md. Amirul Islam	Member, UP	Tinnandina	Member	01757-650147
6.	Md. Nurul Islam	Member, UP	Angaru	Member	01724-623835
7.	Md. Abdul Rowfe	Member, UP	Byalihaা char	Member	01748-976293
8.	Md. ImamHosan	Member, UP	Arandho	Member	01734-907632
9.	Md. Foridul Islam	Member, UP	East mothurapur	Member	01728-801302
10.	Md. Mojibar Rhoman	Member, UP	Shenghati	Member	01711-013532
11.	Md. Mhafujul Hoque Liton	Member, UP	Horghati	Member	01716-582409
12.	Most. Selena Begum	Women Member, UP	Nolshia	Member	01726-984431
13.	Most.Hafizakhatun	Women Member, UP	Byaliha char	Member	01740-443923
14.	Most.Selaha Begum	Women Member, UP	Hat Khanda	Member	01916-161075
15.	Md. Nur Alom	Agriculture Block Superviger	Roshidpur	Member	No
16.	Md. HabiburRhoman	Health Supervisor	Arandho	Member	01725-321070
17.	Md. Abdul Mozid	Sub Asst. Land officere	DormoDasghati	Member	01719-753562
18.	Md. Abu ShedKhan	B.R.D field workars	Gram Pangasi	Member	01745-670158
19.	Calponakhatun	Women Representative	East mothurapur	Member	No
20.	Most.Papia khatun	NGO Representative	Sirajgonj	Member	No
21.	Golam Mostofa	Social Worker	Nitonandina	Member	01926-220640
22.	Md. ShahadodHosan	Social Worker	Shanghati	Member	No
23.	Md. Abdul Kadher Sarkar	Freedom-fighter	Horghati	Member	No
24.	Md. Harunur Roshid	Imam	Pasliya	Member	01937-414023
25.	Md. Byzid Hosan	Ansar V.D.P	Ktalbaria	Member	

Union Disaster Management Committee.

District Name: Sirajgonj

Upazila: Rayganj

Union: Chandaikona

SL#	Name	Occupation	Village	Designation	Contact#
1.	Sopon Kumar Das	Union Chairman	Chandaikona	President	01714-525890
2.	Md. Olyullha	Secratery	-----	Member Secretary	01724-309430
3.	Md. Jamed Ali	Member, UP	Chandaikona	Member	01715-605472
4.	Md. Rhomtul Bari Dulal	Member, UP	Atobaria	Member	01715-605472
5.	Md. JhurullIslam	Member, UP	Dhabrajpur	Member	01713-927584
6.	Md. Nurul Islam	Member, UP	Shemla	Member	01715-805325
7.	Md. Moriful Islam Ronju	Member, UP	Gdro Doultpur	Member	01712-653312
8.	Md. Mizanur Rhoman	Member, UP	kodladigor	Member	01733-199409
9.	Md. Kamalpasha	Member, UP	Rudropur	Member	01713-862694
10.	Md. Abdul Samed	Member, UP	Mojafforpur	Member	01765-954941
11.	Md. Abdul Alim Khan	Member, UP	SrayHazipur	Member	01713-763531
12.	Most.Morgina Begum	Women Member, UP	Chandaikona	Member	01710-054873
13.	Most.Fathama Begum	Women Member, UP	Kodladhigor	Member	01767-149116
14.	Most.Momana Begum	Teacher	Baycola	Member	01736-018256
15.	Md. Osman Goni	Teacher	Chandaikona	Member	No
16.	Most.Jahanara Begum	Teacher	Chandaikona	Member	No
17.	Sher Mhommed	Sub Assistant Agriculture Officer	Chandaikona Land office	Member	No
18.	Md. Abdul Aziz	B.R.D.B		Member	No
19.	Most.Lotes Pervin	NGO Person	Kodladhigor	Member	No
20.	Md. Abdul Kadher	Farmer	Chandaikona	Member	No
21.	Md. Liton	Fisheries	Chandaikona	Member	No
22.	Bissonath goss	Elite Person	Chandaikona	Member	No
23.	Shajhan Akondo	Elite Person	Tobariposta	Member	No
24.	Razaul Korim	Freedom-fighter	Chandaikona	Member	No
25.	Mobarok Hosan	Imam	Chandaikona	Member	No
26.	Abul Kshem	Ansar V.D.P	Chandaikona	Member	No
27.	Md. Shafiqul Islam	Union Family Planing	Chandaikona	Member	No

Union Disaster Management Committee.

District Name: Sirajgonj

Upazila: Rayganj

Union: Bromogasa

SL#	Name	Occupation	Village	Designation	Contact#
1.	Md. Nasir Uddin Mhamud	Union Chairman	Vathariya	President	01718-558879
2.	Md. Ariful Islam Khan	Secretary	Secretary Bromogasa Union	Member Secretary	01723-885115
3.	Md. Khorshed Alom	Member, UP	Char Bromogasa	Member	01757-530736
4.	Md. Abdul Razzak	Member, UP	Bashuria	Member	01714-546116
5.	Md. Rurnobi	Member, UP	Koyra	Member	01737-387083
6.	Md. Amzad Ali	Member, UP	Chadpur	Member	01761-599353
7.	Md. Alom	Member, UP	Tabaria kha	Member	01712-773529
8.	Md. Moslim Uddin	Member, UP	Hamin Damin	Member	01712-115792
9.	Md. Akter Hosan	Member, UP	Kaliyabill	Member	01745-909536
10.	Md.Tarikul Islam	Member, UP	Gothghati	Member	01724-320083
11.	Md. Hannan	Member, UP	HasilRogunathpur	Member	01782-467620
12.	Most.Jakiea Begum	Women Member, UP	Char Bromogasa	Member	01752-063479
13.	Most.Shafali Begum	Women Member, UP	Vath Nariya	Member	01752-980104
14.	Most.Fathama Begum	Teacher	Kalibari	Member	01725-242256
15.	Md. Ali Akbar	Sub Assistant Agriculture Officer	-----	Member	No
16.	Most.Papia khatun	NGO Person	Basudiya	Member	No
17.	Md. Shiful Islam	Elite Person	Tabaria kha	Member	No
18.	Most.Monouira	FPI	Vath Nariya	Member	No
19.	Most.Ranuka Begum	Elite Person	Bromogasa	Member	No
20.	Md. Samad sheikh		Bandila Bhadur	Member	No
21.	Md. Abdur Rais Sarkar	Freedom-fighter	Hamin Damin	Member	No

Union Disaster Management Committee.

District Name: Sirajgonj

Upazila: Rayganj

Union: Dhubill

SL#	Name	Occupation	Village	Designation	Contact#
1.	Md. Nazmullslam	Union Chairman	Dhubill	President	01922-090421
2.	Md. Mizanur Rhoman	Secretary	-----	Member Secretary	01717-268492
3.	Md. Johir Uddin	Member, UP	Shemergon	Member	01728-139350
4.	Md. Athaur Rhoman	Member, UP	Amsara	Member	01945-171392
5.	Md. Shorab Ali	Member, UP	Noy para	Member	01926-346819
6.	Md. Afal Uddin	Member, UP	Bhetua	Member	01912-948629
7.	Md. Eliuas Raza	Member, UP	Jhaule	Member	01936-955949
8.	Md. Shiful Islam	Member, UP	Chowduri Gughat	Member	01710-189235
9.	Md. Abdul Barick	Member, UP	Dhubill Mhamanshahi	Member	01712-045268
10.	Md. Abul Kshem	Member, UP	Dhubill Katharmohal	Member	01721-915245
11.	Most. Sonabibi	Women Member, UP	Malthinagor	Member	01728-481961
12.	Most. Raziya Begum	Women Member, UP	Noy para	Member	01752-080072
13.	Most. Romicha khatun	Women Member, UP	Chowdurigughat	Member	
14.	Md. Nozrul Islam	Sub Assistant Agriculture officer	Malthinagor	Member	01723-394421
15.	Md. Manikuzzaman	Health	Dhubill	Member	No
16.	Md. S. M. Monjurul Hoque	M.L S. S.	Vobamhoni	Member	No
17.	Md. Athaur Rhoman	B.R.DB	Sirajgonj	Member	01728-027857
18.	Most. Hasina khatun	দুঃস্থ Women	-----	Member	No
19.	Abdul Aziz	Imam	Dhubill	Member	No
20.	Md. Amzad Hosan	Social Worker	Gopinathpur	Member	No
21.	Md. K. M. Mojnu Alom	Social Worker	ChowduriGughat	Member	No
22.	Gazi Abu Taher	Freedom-fighter	Dubil	Member	No
23.	Most. Rasida khatun	NGO Person	N.D.P Office	Member	01937-971783
24.	Md. Golbar Hosan	Elite Person	Jhaule	Member	No

List of Shelter and Responsible person

Fort:

Sl#	Shelter	Responsible Person	Contact#	Remarks
1	Nizuri Pariar vita	Sree's shopen Kumar Das	01714525890	
2	Kheritola Buruz (Dhamainagor)	Razaul Hoque Mondal Chirmen	01717-882264	

School cum shelter

Sl#	Name of School cum Shelter	Responsible Person	Contact	Remarks
1.	Rupkhra Govt. P.School	Most. Afruna Khanom (Head master) Abdul Sattar Sarkar (Prisident ,School Management Committee)	01767-205784 -	
2.	Batuya Govt. P.School	Sree Sholon Kumar (Head master) Abdul Mozid Talukder (President School Management Committee)	01740-860256 01744-633035	
3.	Jhaule Govt. P.School	Md. Mojibar Rhoman (Head master) Gazi Abdul Malak (President School Management Committee)	01719-985100 -	
4.	Krila's house Govt. P.School	Md. Momtajul Islam (Head master) Abdul Kuddus (President School Management Committee)	01716-710983 -	
5.	Ktalbaria Govt. P.School	Md. AbdulSalam(Head master) Md. Forhed Hosen (President School Management Committee)	01716-513878 01740-212989	
6.	Nolka KyemGramGovt. P.School	Md. JhurullIslam (Head master) Md. Shohidul Islam (President School Management Committee)	01718-995325 -	
7.	Arandho Govt. P.School	Md. Shiful Islam (Head master) Gazi Abdul Sattar (President School Management Committee)	01718-758123 -	
8.	Pangasi Govt. P.School	Md. Zhakir Hosan (Head master) Md. Nurunnobi Sarkar(President School Management Committee)	01714-525022 -	
9.	BangnayGovt. P.School	Md. Akbor Hosan (Head master) Md. Sorhab Ali (President School Management Committee)	01727-569675 -	
10.	Char Bromogasa Govt. P.School	Md. Abdul Khalak (Head master) Md. Aminul Islam (Member	01713-601917 01724-320083	

Sl#	Name of School cum Shelter	Responsible Person	Contact	Remarks
		School Management Committee)		
11.	North Amsara Govt. P.School	Md. Abdul Mannan (Head master) Md. Athaur Rhoman (Member School Management Committee)	01938756958 01945171392	
12.	Mnohorpur Govt. P.School	Md. Abdul Razzak (Head master) Md. Usuf Ali (President School Management Committee)	01710-645366 -	
13.	Matikura Govt. P.School	Md. Abu Bokkar Siddik (Head master) Md. Khobir Uddin (President School Management Committee)	01726-615280 -	
14.	Dhamainagor North para	K. M.Jahangir Hosan (Head master) Md. Romjan Ali(President School Management Committee)	01768-630608 01733-111301	
15.	Kaliyabari Govt. P.School	Md. NurullIslam (Head master) Fathama Begum (Member School Management Committee)	01756-114080 01725-242256	
16.	Bhetua North para Govt. P.School	Md. Shohidul Islam (Head master) Md. Golber Hosan (President School Management Committee)	01721-927643 01723-913377	
17.	Rowha Govt. P.School	Md. Mhabubul Alom (Head master) Samid Hosan(President School Management Committee)	01762-761355 01748-162355	
18.	Bissas para Govt. P.School	Md. Sohidul Islam (Head master) Md. AbdulSalam (Member School Management Committee)	01734-293341 -	
19.	Ramarshor ghati Govt. P.School	Md. AbdulRazzak (Head master) Md. Althab Hosan (President School Management Committee)	01731-439404 -	
20.	ShamnaGovt. P.School	Sree Depok Kumar (Head master) Abdul Sattar (Member School Management Committee)	01736-627885 01713-791813	
21.	Naruya Paschim para Govt. P.School	Md. RojobAli(Head master) Md. Abu Hasem (President School Management Committee)	01721-746502 -	

Govt./Non-Govt. Institute

Sl#	Name of Institute/Shelter	Responsible Person	Contact
1.	Upazila Parishad Complex	Md. Ainul Hoque (Upazila Chairman)	-----
2.	Dhubill Aisha Fozlar high school	Gulsanara (Primary teacher)	01718-237004
3.	Jhaule DhakilMadrasha	Md. Abul Hasem (Supper)	01721-512346
4.	Saliyagari high school	Md. Mhabubul Korim	01712-954457
5.	Vathariya high school	Md. Ismail Hosan Mollik	01718-507247
6.	Hazi Owahad Moriam digree colage	Principle Md. Razaul Korim	01716-745834
7.	Dhangora pailot high school	Md. Shiful Islam	01740-576444
8.	Vuiyaghati high school	Md. AnowarHosan	01716-746142
9.	Salonga Degree colage	Alhaz Mirz Md. Asraful Alom	01770-035812
10.	Dadpur G.R colage	Md. Jamal Uddin	01925-453858
11.	Begum Nurunnahar Tarka-bagish Degree colage	Md. Abdul Motalab	01711-072881
12.	Fuljor Degree colage	-----	01716207345
13.	Gram Pangasi Moha School	-----	01731-361186
14.	Nimgasi digree colage	Principle Md. Abdul Barik Talukder	01733-335032

High Road/ Dam

Shelter	Responsible Person	Contact	Remarks
Dhubill Simanta bazaar to Amtola road 4 Km	Nazmul Hosan Shajada Chairman Dhubill Union	01922-090421	
Shabgonj Bath 4 k.m	Abu Bkkar Siddik Chairman	01711-340543	
Solo mail-Hat Pangasi 12 Km	L.G.E.D	-	
Chanpur Bridge-Brammagasa Union; Ward No. 6	Md. NasirUddinChairman	01718-558879	

Health Management Committee

Sl#	Health Center	Responsible Person	Contact#
1.	Upazila Health and Family planning office	D.Md. Abdul Razzak	01716-810183
2.	Health Community Center	Nazmul Hudha	-
3.	Health Community Center	-	-
4.	Health Community Center	D.Foridha khatun	-
5.	Jamtoil Community Clinic	D.Peyara khatun(CHCP)	01717-879184
6.	Shibpur Community Clinic	Munna khatun	01722-460240
7.	Dhamainagor hatCommunity Clinic	Liton sheikh	01713-798977
8.	Dhonjun Community Clinic	RojobAli	01718-323279
9.	GothetaCommunity Clinic	RokayaSultan	01756-274494
10.	SreerampurCommunity Clinic	Fatamakhatun	01737-524553
11.	Noy para Community Clinic	Sunil kumar mahati	01735-936057
12.	Amshara Community Clinic	Abdul Hamid	01725-568489

Sl#	Health Center	Responsible Person	Contact#
13.	Jhaule Community Clinic	Anamul Islam	01726-793021
14.	Bhetua Community Clinic	AnowarHosan	01737-799409
15.	Community Clinic	Nacher Uddin	01741-226219
16.	ShamnaCommunity Clinic	Kamona Rani Sel	01737-116927
17.	MoredeyaCommunity Clinic	Suzon kumar chowduri	01715-234098
18.	Langolmora Community Clinic	Shohel Rana sheikh	01725-170948
19.	Jangalipara Community Clinic	Shilpe Rani saha	01750-096994
20.	BasudhebkolCommunity Clinic	Shalim Raza	01731-206009
21.	Jogonnathpur Community Clinic	Bondona Rani	01745-802727
22.	DhabrajpurCommunity Clinic	Bethe Rani	-
23.	ChandaikonaModdho para Community Clinic	Thamanna Jakiya	01764-985987
24.	Shemla Moddho para Community Clinic	Ripha khatun	01710-722558
25.	Jhowkhola Community Clinic	Imrul Hosan	01725-952753
26.	Dumray Community Clinic	All-Amin	01553-576628
27.	Hat Community Clinic	Jahangir Alom	01725-678818
28.	Jhapra AviramCommunity Clinic	Moslima Nusrin	01723-328257
29.	Sholy Sabla Community Clinic	Sunzida Nusrin	01724-614312
30.	Gunghati Community Clinic	SukumarChando Madok	01714-594017
31.	Joyanpur Community Clinic	Dilruba Pervin	01918-432417
32.	BashuryaCommunity Clinic	Kajol KumarDas	01717-412751
33.	DowkushaCommunity Clinic	Hasinakhatun	01737-344552
34.	EastForidpur Community Clinic	Atikur Rhoman	01750-497696
35.	Arandho Community Clinic	Aynunnaheer	01760-797977
36.	Cha Kmonohor pur Community Clinic	AmirHasan	01734-694592
37.	Nolka bazarCommunity Clinic	Mhamudul Hoque	01728-027934
38.	BangnayCommunity Clinic	Rana Ahammed	01719-509691
39.	ChaknurCommunity Clinic	sheikh Md. Torikul Islam	01725-601133
40.	MaticoraCommunity Clinic	S.MAbdulHannan	01754-558550
41.	KrsnodeyaCommunity Clinic	Aminul Islam sheikh	01712-365264
42.	Nabaounshalua Community Clinic	RofiqullIslam	01728-947366
43.	Bramon bariaCommunity Clinic	Bissonath Vaduri	01714-972208

Sl#	Health Center	Responsible Person	Contact#
44.	Char BramogasaCommunity Clinic	S. M.Zhakir Hosan	01738-215866
45.	Dormo Das ghatiCommunity Clinic	Rinakhatun	01773-067873
46.	Koyra Community Clinic	Gopal Chando Dab	01757-988427
47.	Vath HariyaCommunity Clinic	Zannatul Fardrochi	01717-214618
48.	JanokighatiCommunity Clinic	Mizanur Rhoman	01719-418377
49.	Hasil Hosan Community Clinic	Sirajul Islam	01717-998679
50.	EastLokkicola Community Clinic	Asim Sarder	01732-155849
51.	Gopenathpur Community Clinic	Ruksanakhatun	01765-509135
52.	SonakharaF.W.C	NirandronatSarkar	01718-570232
53.	Char Bramogasa F.W.C	RofiqulIslam	01731-170721
54.	Ghurka F.W.C	Sumona	01712-878201
55.	Dhamainagor F.W.C	Aktaruzzaman	01735-055528
56.	Dhubill F.W.C	Anisur Rhoman	01962-708050
57.	ChandaikonaF.W.C	Azizol Hoque	01714-545376
58.	Nolka F.W.C	Abdul Aziz	01558-325624
59.	Pangasi F.W.C	Mnoyarul Islam	01718-341942

List of Engine Boat and Businessmen

Engine Boat

S.I	Upazila	Responsible Person	Address	Contact #	Boats	Remarks
1.	Rayganj	Md. Shohidul Islam	Purba Mothurapur Ward No. 7	01766-763261	2	Seosanal Business
2.		Md. Shafajul	Purba Mothurapur Ward No. 7	01725-150246	2	Seosanal Business
3.		Md. Akthab	Purba Mothurapur Ward No. 7	-	1	Seosanal Business
4.		Md. Jamal Talukder	Purba Mothurapur Ward No. 7	-	1	Seosanal Business
5.		Md. Abbas	Purba Mothurapur Ward No. 7	-	----	Seosanal Business
6.		Md. Amzad	Purba Mothurapur Ward No. 7	-	1	Seosanal Business
7.		Md. Nasir	Purba Moturapur Ward No. 7	-	1	Seosanal Business
8.		Md. Lalchad	Kyem Gram Ward No. 7	-	2	Seosanal Business
9.		Suruzzaman	Kyem Gram Ward No. 7	-	1	Seosanal Business
10.		Abdul Alim	Kyem Gram Ward No. 7	-	1	Seosanal Business
11.		Dulal Hosan	Noliya Ward No. 3	01781-266149	2	Seosanal Business
12.		Abdul Kuddus	Arandho Ward No. 7	-	1	Seosanal Business
13.		Mostaher	Three Nundina Ward No. 3	-	1	Seosanal Business
14.		Jahedul	Three Nundina Ward No. 3	-	2	Seosanal Business
15.		Abdul Momin	Chandaikona 1 no	-	2	Seosanal Business
16.		Mosharof	Chandaikona Ward No. 3	-	2	Seosanal Business
17.		Md. Khilil	Chandaikona Ward No.5	-	2	Seosanal Business

Union-wise list of Businessmen

Business Man

S.I	Union Name	Local Business Man	Bussiness	Village under ward	Place/ Bazaar	Contact #
1.	Sonakhar a	Md. Zahidul Islam	Stationary	Chandaikona Ward No. 5	Nimgachi bazaar	01735-499827
2.		Sree Gones	Stationary	Nimgachi Ward No. 5		01737-562963
3.		Ali Akbor hazi	Cloth Business	Nimgachi Ward No. 5		01714-594014
4.		Abdul Kowm	Pharmecy	Nimgachi		01739-458402
5.		Abdul	Cloth	Nimgach		01725-795793
6.		Sree Ajit Sarkar	Shoe's shop	Dhubill		01723-20991
7.		Abdul Hamid Talukder	Stationary	Sree Rampur		01725-243332
8.		Shadot	Stationary	Shemergon Dhubill		01740-561637
9.		Borun Kumar	Shoe 's shop	Nimgachi Ward No. 5		01711-174982
10.		Md. Fozrul Hoque	Stationary	Sonakhara		01710-287898
11.		Zahidul Islam	Stationary	Sonakhara		01714-546055
12.		Shoe Businessp on	Cloth Business	Nimgachi Ward No. 5		01929-932044
13.		Alok Kumar Sarkar	Pharmecy	Nimgachi Ward No. 5		01715-637866
14.		Torun Kumar Podder	Cloth Business	Nimgachi Ward No. 5		01920-190346
15.		Amir Hosan	Shoe 's shop	Bashail		01723-702098
16.		Liton Hosan	Shoe 's shop	Bashail		01853-483182
17.		Shemol Podder	Rice/ Stationary	Nimgachi Ward No. 5		01713-767055
18.		Md. Abu Sied Talukder	Cloth Business	Gopalpur		01701-748643
19.		Usuf Ali	Rice Business	Tobari para		01835-331112
20.		Sha Alom	Rice/Stationary	Joysagor		--
21.	Dhamainagor	Md. Ali Zinna	Pharmecy	Bakhai, Ward No. 4	Shaliyagari bazar	01728029138
22.		Md. Shahen Hosan	Pharmecy	Adrha, Ward No. Ward No. 6		01710791475
23.		Montu Rana	Stationary	Adrha, Ward No. Ward No. 6		01745628122
24.		Akter	Stationary	Benothbari, Ward		01713715096

S.I	Union Name	Local Business Man	Bussiness	Village under ward	Place/ Bazaar	Contact #
		Hosan		No. 5		
25.		Anisur Rhoman	Paddy/ Rice Business	Bakhai, Ward No. 4		01724306451
26.		Abdul Jobbar	Shoe 's shop	Chander Phayekra, Ward No. 5		01713862895
27.		Hidher Ali	Stationary	North Foridpur, Ward No. 5		01740884544
28.		Biplob	Pharmecy	Adrha, Ward No. Ward No. 6		01735536138
29.		Abdul Rhoman	Stationary	North Foridpur, Ward No. 5		01823026287
30.		Bulbul	Stationary	Benothbari, Ward No. 5		
31.		Shalim Raza	Pharmecy	Dhamainagor , Ward No. 3	Dhamainagor bazar	01713725935
32.		Abul Hosan	Stationary	Dhamainagor , Ward No. 3	Dhamainagor bazar	01722461467
33.		Liton Vuiya	Stationary	Bolla Vangqur, Ward No.	Dhamainagor bazar	01729915092
34.		Abu Musa Hiron	Cloth Business	Mohaspur, Ward No. 9	Dhamainagor bazar	01737109380
35.		Md. Golam Mostofa	Paddy/ Rice Business	Rontitha, Ward No. 4	Dhangora bazar	Contact#
36.		Md. Shorawardi	Paddy/ Rice Business	Dhangora, Ward No. 1		01712990939
37.		Md. Sumsul Hoque	Paddy/ Rice Business	Rontitha, Ward No. 4		01731893931
38.						01745884858
39.		Md. Mhamudul Hoque	Paddy/Rice Business	Rontitha, Ward No. 4		
40.		Md. Dulal Sarkar	Paddy /Rice Business	Dhangora, Ward No. 1		01731170677
41.		Md. Alom	Stationary	Dhangora, Ward No. 1		01820566520
42.	Dhangora	Md. Nur nobi sheikh	Stationary	Doibagati, Ward No. 9		0177852985
43.		Md. Shaysta Khan	Stationary	Dhangora, Ward No. 1		01745670470
44.		Md. Sha Alom	Cloth Business	Dhangora, Ward No. 1		01772907724
45.		Md. Safatul	Cloth Business	Dhangora, Ward No. 1		01745854858
46.		Md. M.A Shaid	Cloth Business	Abudiya, Ward No. Ward No. 6		01761893749
47.		Md. Obydul Hoque	Pharmecy	Dhangora, Ward No. 1		01716349500
48.		Md. Shohel	Pharmecy	Dhangora, Ward No. 1		01723251407

S.I	Union Name	Local Business Man	Bussiness	Village under ward	Place/ Bazaar	Contact #
		Rana				
49.		Md. Mhabubur Rhoman	Pharmecy	Abudiya, Ward No. Ward No. 6		01751059740
50.		Md. Al-Amin	Shoe Business	Joyanpur, Ward No. Ward No. 6		01722696369
51.		Md. Abdul Hazi	Shoe Business	Nolshia, Ward No. Ward No. 6		01927821192
52.		Md. Masud	Stationary	Rayganj, Ward No. 1	Rayganj bazar	01745358221
53.		Sree Durjodhan Sarkar	Stationary	Billchondi, Ward No. Ward No. 6	Rayganj bazar	01913556033
54.		Sree Sontos	Stationary	Billchondi, Ward No. Ward No. 6	Rayganj bazar	01749087947
55.		Md. Amir Hosan	Paddy/Rice Business	Talijana, Ward No. 2	Rayganj bazar	017283444462
56.		Md.Soriful Islam	Agricultural Goods	Rayganj, Ward No. 1	Rayganj bazar	01733164432
57.		Md.Nurul Islam	Pharmecy	Rayganj, Ward No. 1	Rayganj bazar	01730900194
58.		Md.Aminul Islam	Stationary	Rayganj, Ward No. 1	Rayganj bazar	01720410830
59.		Md.Gillur Rhoman	Stationary	Talijana, Ward No. 2	Rayganj bazar	01714525730
60.		Md.Armen Ali	Stationary	Lahor, Ward No. 3	Rayganj bazar	01731330316
61.		Md.Mokul	Stationary	Rayganj, Ward No. 1	Rayganj bazar	01720377406
62.		Md.Musha Sarkar	Pharmecy	Lahor, Ward No. 3	Rayganj bazar	01190716450
63.		Md.Shadot Hosan	Pharmecy	Rayganj, Ward No. 1	Rayganj bazar	01915664773
64.		Md.Abdul Jobbar	Paddy/Rice Business	Rowha, Ward No. 3	Lokkhicola bazar	01716668270
65.		Md. Shahren Uddin	Paddy/ Rice Business	Rowha, Ward No. 3	Lokkhicola bazar	01715841904
66.		Md. Bellal Hosan	Paddy/ Rice Business	Rowha, Ward No. 3	Lokkhicola bazar	01774952114
67.		Md.Sumsul Hoque	Paddy/ Rice Business	Boikonthopur	Lokkhicola bazar	01916776809
68.		Md.Hozrot Ali	Paddy/ Rice Business	Dhangora, Ward No. 1	Lokkhicola bazar	01739687487
69.		Md.All-Amin	Paddy/ Rice Business	Rowha, Ward No. 3	Lokkhicola bazar	01761557722
70.		Md. Abul Hosen	Paddy/ Rice Business	Bangnay	Lokkhicola bazar	01719203354
71.		Md. Forhed Ali	Pharmecy	Rowha, Ward No. 3	Lokkhicola bazar	01711412929
72.	Dhangora	Md. Mukul sheikh	Confectionary	Rowha, Ward No. 3	Lokkhicola bazar	01713718481
73.		Md.Abu	Shoe	Lokkhicola	Rowha,	01714909114

S.I	Union Name	Local Business Man	Bussiness	Village under ward	Place/ Bazaar	Contact #
		Saim	Business		Ward No. 3	
74.	Gurka	Md.Rofiqu I Islam	Cloth Business	Solonga Ward No. 8	Solonga bazar	01725823479
75.		Abdul Samed	Cloth Business	Basudhebkol Ward No. 8	Solonga bazar	01721949739
76.		Md.Nashe r Uddin	Cloth Business	Bablatola-Ullapara	Solonga bazar	01912208930
77.		Md.Lutfor Rhoman	Cloth Business	Basudhebkol Ward No. 8	Solonga bazar	01745984806
78.		Md.Kobir Hosan	Cloth Business	Solonga Ward No. 8	Solonga bazar	01722727221
79.		Md.Moniru I Islam	Cloth Business	Pachaliya – Ullapara	Solonga bazar	01923542065
80.		Md.Mhabur Rhoman	Shoe Business	Solonga Ward No. 8	Solonga bazar	01788284796
81.		Md.NoZRul Islam	Shoe	Vormohoni Ward No. Ward No. 6	Solonga bazar	01916953910
82.		Md.Jhurul Islam	Shoe Business	AngaruSolonga Ward No. 8	Solonga bazar	01731284485
83.		Subas Kundu	Stationary	Solonga Ward No. 8	Solonga bazar	01914923466
84.		Utpol	Stationary	Solonga Ward No. 8	Solonga bazar	01731437282
85. -		Md.Asraf	Stationary	Solonga Ward No. 8	Solonga bazar	01925995887
86.		Kanay	Stationary	Solonga Ward No. 8	Solonga bazar	01725567673
87.		Md.Nur Islam	Rice Business	Jhaule, Dhubill	Solonga bazar	01717999361
88.		Md.Lutfor Rhoman	Rice Business	Jhaule, Dhubill	Solonga bazar	01714468852
89.		Borun Kumar	Agricultural Goods	Solonga Ward No. 8	Solonga bazar	01718627644
90.		Badol Chandro	Agricultural Goods	Solonga Ward No. 8	Solonga bazar	01712407297
91.		Md.Bothru I Alom	Paddy/ Rice Business	Nimuri Solonga	Solonga bazar	01713720171
92.		Md.Abdul Salam	Paddy/ Rice Business	Solonga Ward No. 8	Solonga bazar	01720977761
93.		Gurka	Md.Rofiqu I Islam	Cloth Business	Dumray Ward No. 1	Vuiyaghati bazar
94.	Md.Nazmul Hosan		Cloth Business	Khoychala Ward No. 9	01713713975	
95.	Md.Sohal Khan		Cloth Business	Dhangora	01921752894	
96.	Md.Al-Mhamud Khan		Cloth Business	Srayyesji pur Ward No. 9	01718672152	
97.	Md.Usuf		Shoe	Akrha	01728359206	

S.I	Union Name	Local Business Man	Bussiness	Village under ward	Place/ Bazaar	Contact #
		Ali	Business			
98.		Md.Helal Uddin	Minarale Water	Vuiyaghati, Ward no1		01744996060
99.		Denas Das	Stationary	Vuiyaghati, Ward no1		01713767121
100.		Md.Abdul Aziz	Stationary	Soraydho.Chand aikona		01715360400
101.		Gour Chandro Sarkar	Stationary	Vuiyaghati, Ward no1		01733142248
102.		Ojay Modok	Shoe Business	Vuiyaghati, Ward no1		01724593894
103.		Manoronjo n Das	Stationary	Vuiyaghati, Ward no1		01772888086
104.		Asim KumarDas	Pharmecy	Vuiyaghati, Ward no1		017769287777
105.		Sujon Kumar	Pharmecy	Vuiyaghati, Ward no1		01712954386
106.		Topon	Pharmecy	Vuiyaghati, Ward no1		01724321189
107.		Polas Ray	Pharmecy	Vuiyaghati, Ward no1		01721915172
108.		Md. Abdul Bari	Pharmecy	Royhati Ward No. . 6	Gurka bazar	01677144299
109.		Prosanto Das	Pharmecy	Gurka, Ward No. 5		--
110.		Medul Kumar	Pharmecy	Gurka, Ward No. 5		01620168282
111.		Nironjon Chandro	Pharmecy	Gurka, Ward No. 5		01733169862
112.		Md. Rhomot Ali	Cloth Business	Jogonnathpur, Ward No. 7		01920183790
113.		Md. Abdul Motin	Cloth Business	Gurka, Ward No. 5		01734716195
114.		Uzzol	Cloth Business	Jogonnathpur, Ward No. 7		01718414291
115.		Solyman Vuiya	Agricultural Goods	Gurka, Ward No. 5		01773474979
116.		Nishi Priest	Paddy/Rice Business	Gurka, Ward No. 5		01716307327
117.		Md. AbdulRaz zak	Paddy/Rice Business	Bisnopur		01724133681
118.		Md. Tfazzol Sarkar	Paddy/Rice Business	Gurka, Ward No. 5		01735168949
119.		Md. Sofi	Paddy/Rice Business	Joyanpur, Dhangora		01712021672
120.		Md. Shakaut Ali	Paddy/Rice Business	Gurka, Ward No. 5		01827820472
121.	Bromoga sa	Abdul Aziz	Paddy/Rice Business	Rundila Ward No. 3	Bromoga sa bazar	--
122.		Nondo saha	Paddy/Rice Business	Cha Kmohon's house Ward No. 2		01754162023

S.I	Union Name	Local Business Man	Bussiness	Village under ward	Place/ Bazaar	Contact #		
123.	Brammag asa	Sanowar Hosan	Paddy/Rice Business	Rundila Ward No. 3		01724424216		
124.		Mokbul Hosan	Paddy/Rice Business	Rundila Ward No. 3		01767403395		
125.		Shafiqul Islam	Paddy/Rice Business	Rundila Ward No. 3		01713760915		
126.		Hasmot Ali	Paddy/Rice Business	Alanggi Ward No. 5		01713711272		
127.		Arif	Shoe Business	Alanggi Ward5		01765537468		
128.		Onindo saha	Shoe Business	Basuria Ward No. 2		--		
129.		Nironjon saha	Stationary	Basuria Ward No. 2		01713710821		
130.		Babul Khan	Stationary	Subornoghati Ward No. 2		01720514839		
131.		Mintu Khan	Stationary	Subornoghati Ward No. 2		--		
132.		Rofiqul	Stationary	Rundila Ward No. 3		--		
133.		Sidul Islam	Pharmecy	Rundila Ward No. 3		--		
134.		D.Sykot Hosan	Pharmecy	Vathariya, Ward No. 6		01737402498		
135.		Md. Rhomot Ali	Stationary	Vathariya, Ward No. 6		01739457897		
136.		Md. Abdul Gaffar	Stationary	Vathariya, Ward No. 6		--		
137.		Chandaik ona	Robindron ath goss	Paddy/Rice Business		Chandaikona, Ward No. 1	Chandaik onabazar	01739385666
138.			Alhaz Hafizur Rhoman	Paddy/Rice Business		Chandaikona, Ward No. 1		--
139.	Md. Abu Zayd		Paddy/Rice Business	Chandaikona, Ward No. 1	01712215297			
140.	Alhaz AbdulAziz		Paddy/Rice Business	Chandaikona, Ward No. 1	01712196465			
141.	Anowarul Islam		Paddy/Rice Business	Chandaikona, Ward No. 1	01711133690			
142.	Prokas Chandro		Paddy/Rice Business	Chandaikona, Ward No. 1	01713760820			
143.	Tojjamal Hoque		Stationary	Senghati	01733959611			
144.	Md. Monrul Islam		Stationary	Senghati	01719946536			
145.	Md. Nurul Islam		Stationary	Chandaikona, Ward No. 1	01734062805			
146.	Md. Shohidul		Stationary	Chandaikona, Ward No. 1	01712439905			
147.	Md. Arshed Ali		Stationary	Chandaikona, Ward No. 1	01846058624			
148.	Chandaik ona	Md. Aktarul	Pharmecy	Chandaikona, Ward No. 1	Chandaik onabazar	01718414294		

S.I	Union Name	Local Business Man	Bussiness	Village under ward	Place/ Bazaar	Contact #	
149.		Abu Bokkar	Pharmecy	Lokkhicola		01733253112	
150.		Roton Sarkar	Pharmecy	Chandaikona, Ward No. 1		01713742431	
151.		Bedan Chandro	Pharmecy	Chandaikona, Ward No. 1		01719039751	
152.		Boqul	Shoe Business	Chandaikona, Ward No. 1		01712981827	
153.		Rani	Shoe Business	Chandaikona, Ward No. 1		01922654535	
154.		Sujon	Shoe Business	Shimla Ward No. 5		01728945819	
155.	Pangashi	Rasel Ahommed	Stationary	Hat Pangashi in Ward No. 1	Hat Pangashi bazar	01774028451	
156.		Sumon Saha	Stationary	Hat Pangashi in Ward No. 1		01839206931	
157.		Julhus	Stationary	Dumur, Ward No. 3		--	
158.		Abul Kalam	Stationary	Daulmura, Ward1		01713789887	
159.		Hrunur Roshid	Stationary	Hat Pangashi in Ward No. 1		01715363451	
160.		Abdul Hi	Pharmecy	Hat Pangashi in Ward No. 1		01734957321	
161.		Afser Ali	Pharmecy	Sree Dasghati, Ward No. 1		01711413115	
162.		Nironjon Kumar	Pharmecy	Barubag, Ward No. 7		01718701319	
163.		Md. Osman Goni	Agricultural goods	Hat Pangashi , Ward No. 1		01739794275	
164.		Md. Abdul Hamed	Agricultural goods	Hat Pangashi , Ward No. 1		01730170648	
165.		ShaAlom	Shoe Business	Hat Pangashi , Ward No. 1		01711412682	
166.		Asraful Rhoman	Paddy/Rice Business	Sree Das ghati, Ward No. 1		01760352211	
167.		Altaf Hosan	Paddy/Rice Business	Hatkhada, Ward Ward No. 6		01714923886	
168.		Mohadeb saha	Paddy/Rice Business	Hat Pangashi , Ward No. 1		01712921884	
169.	Dhubill	Afser Ali	Agricultural	Mhamanshahi,		Dhubill Amtola bazar	01686173749
170.		Forhed Hosan	Pharmecy	Mhamanshahi, Ward No. 7			01721804903
171.		Md.Harun	Pharmecy	Malthinagor, Ward No. 9	01726765725		
172.		Ebrahim Hosen	Cloth Business	Kather Mohol Ward No. 8	--		
173.		Shafiqul Islam	Cloth Business	Malthinagor, Ward No. 9	01731572754		
174.		Mozid	Stationary	Satkushi	01729120367		
175.		Aslam	Stationary	Mhamanshahi,	01722347093		
176.		Hasan	Rice Business	Satkushi, Ward No. 1	01729517384		

Some of important function are broadcast by Bangladesh radio.

Radio center	Function	Time	Days
Dhaka - Ka	Krishi Samachar	6.55-7.00 am	Daily
	Sukher Thikana	7.25-7.30 am	Daily
	Sasthoy Sampad	11.30-12.00 am	Daily without friday
	Sonali Fasol	06.05-06.35 pm	Daily
	Sastho Barta	06.50-07.00 pm	Daily
Chattrogram	Krishi Kotha	06.55-07.00 am	Daily
	Krishi khamar	06.10-06.50 pm	Daily without monday
	Sukhi Sangshar	08.10-08.30 pm	Daily without friday
Rajshahi	Khet khamar Samachar	06.55-07.00 am	Daily
	Sobuj Bangla	06.05-06.50 pm	Daily
Khulna	Sastho Tottha	06.55-07.00 pm	Daily
	Krishi Samachar	04.20-04.30 pm	Daily
	Chashabad	06.10-06.50	Daily
Rangpur	Sukher Thikana	07.25-07.30 am	Daily
	Khet Khamare	06.05-06.35 pm	Daily
Sylhet	Ajker Chashabad	06.55-07.00 am	Daily
	Sukher Thikana	07.25-07.30 am	Daily
	Shamol Sylhet	06.05-06.50 pm	Daily without friday
Thakurgoan	Kishan Mati o desh	06.05-06.25 pm	Saturday, Monday, wednesday
Cox Bazar	Ajker krishi	03.07-03.10 pm	Daily
	Sonaly Prantor	03.40-03.45 pm	Wednesday, Thrusday
Borishal	Krishi Kotha	03.15-03.30 pm	Daily without saturday and wednesday
	Soto Poribar	03.35-03.50 pm	Daily without, monday, wednesday, friday
Rangamati	Jiboner Jonno	01.50-01.55 pm	Daily
	Farmyard house	03.05-03.15 pm	Daily

Weather message are broadcast in every center at 6.50 pm