



Upazila Disaster Management Plan

Upazila - Melandah, District - Jamalpur

Plan Developed By:

Upazila Disaster Management Committee, Melandah, Jamalpur

Coordinated By:



National Development Programme-NDP

July 2014

Supported By

Comprehensive Disaster Management Programme (CDMP-II)
Ministry of Disaster Management & Relief



Empowered lives.
Resilient nations.

Preamble

To the world, Bangladesh is known as a disaster prone country. Various disasters/hazards like- flood, erosion, tornado, drought, earth quake, coldwave, etc occur every year due to its geographical location and change of weather and climate. Bangladesh's riverine feature makes thousands of people houseless and assetless by eroding housestead and cultivable land every year. Fill-up of river beds and canals puts local people into more vulnerability and as a consequence people lose their life-livelihood, resources, productive assets and crops. Its negative consequence does not limit within the affected population but also puts negative impacts on the national resource and economy.

For disaster management a longterm plan in order to minimize the loss of life, livelihood and resources is quite absent although it is a disaster prone country. Emergency response like relief and rehabilitation was given priority.

Bangladesh Government has recently taken a remarkable initiative to develop disaster management plan with the assistance of UNDP and other donors. Under the initiatives upazila level disaster management plan will be developed with the participation of community people of different strata including Union disaster management committee members by identifying local vulnerability and risks. To reduce the risks a long term plan has been developed and worked out in each upazila to reduce risks after identifying local hazards.

On behalf of the Disaster Management Committee and being Chairman of this Committee, I congratulate the effort and I thank to those who were involved in the development process of the plan. Hope, a sustainable development will be initiated in the Upazila through implementation of the plan.

Chairperson


2013-09-19
Upazila Disaster Management Committee
Melandaha, Jamalpur

এ.কে.এম. হাবিবুল হক মোসাদ্দিক
চেয়ারম্যান
উপজেলা পরিষদ
মেলান্দহা, জামালপুর।

Table of Content

Contents	Page
Chapter One: Local Area Information	05-21
1.1 Background	05
1.2 Main objectives of the plan	05
1.3 Local area information	05
1.3.1 Geographical location of the District/Upazila	05
1.3.2 Area	06
1.3.3 Population	06
1.4 Description of infrastructure and non-infrastructure	07
1.4.1 Infrastructure	07
1.4.2 Social assets	09
1.4.3 Weather and climate	15
1.4.4 Miscellaneous	16
Chapter Two: Disaster, Hazard and Vulnerability	21-36
2.1 Comprehensive history of disaster	21
2.2 Hazards of District/Upazila	21
2.3 Various hazards and its trend analysis	21
2.4 Vulnerability and capability	22
2.5 Highly vulnerable areas	24
2.6 Main sectors of the development plan	27
2.7 Social Map of Melandaha Upazila	30
2.8 Hazard and risk map	31
2.9 Seasonal calendar of hazard	32
2.10 Seasonal calendar of livelihoods	32
2.11 Live and livelihood related vulnerabilities	33
2.12 Sector-wise hazard and risks	33
2.13 Climate change and its possible effects	36
Chapter Three: Disaster Risk Reduction	37
3.1 Identifying the causes of risk	38
3.2 Identifying the ways of risk reduction	40
3.3 Development plan of NGOs	43
3.4 Disaster management plan	44
3.4.1 Preparedness of disaster	45
3.4.2 During disaster	47
3.4.3 Post-disaster activities	48
3.4.4 Normal period/risk reduction time	62
Chapter Four: Emergency Response	63
4.1 Emergency Operation Centre (EOC)	63
4.1.1 Emergency control-room operation	64
4.2 Emergency Planning during hazard	65
4.2.1 Preparation of volunteers	65
4.2.2 Disseminate warning messages	65
4.2.3 Public removal facilities	65
4.2.4 Rescue and primary health care facilities/ first aid	65
4.2.5 Maintenance of flood shelter	65
4.2.6 Boats to prepare	66
4.2.7 Damage assessment and reporting	66
4.2.8 Coordination of relief activities	66
4.2.9 Collect & prepare dry food and life saving medicines	66
4.2.10 Medicine & immunization of cattle/ livestock	66
4.2.11 Arrangement of muck drill	66
4.2.12 Operation of emergency control room	67
4.2.13 Shelter/safe places	67
4.3 List of safe places of District/Upazila	67

4.4 Formation of shelter management committee	68
4.5 List of assets of District/Upazila (may be used during disaster)	71
4.6 Finance	72
4.7 Updating and testing work plan	76
Chapter Five: Rescue and Rehabilitation Plan	77
5.1 Damage Assessment	77
5.2 Early recovery	79
5.2.1 Administrative re-arrangement	79
5.2.2 Cleaning debris	79
5.2.3 Restart public services	79
5.2.4 Emergency livelihood assistance	79
Annexure	80
Annex 1 List of Union-wise name of villages and mauzas	80
Annex 2 List of Union-wise bridges (name, condition & location)	84
Annex 3 List of Union-wise culverts (name, condition & location)	90
Annex 4 List of Union-wise roads (name, condition & location)	116
Annex 5 List of Union-wise irrigation system, deep and shallow tubewell (name, number & details)	160
Annex 6 List of Union-wise Bazaars (name, condition & location)	162
Annex 7 List of unio-wise schools (name, condition & location)	166
Annex 8 List of Union-wise mosques & temples (name, condition & location)	169
Annex 9 List of Union-wise Eidgah (name, condition & location)	190
Annex 10 List of Union-wise health centre (name, condition & location)	194
Annex 11 List of Union-wise burial and cemeteries (name, condition & location)	198
Annex 12 Checklist of planning during disaster	200
Annex 13 District/Upazila Disaster Management Committee	202
Annex 14 Union Disaster Management Committee	203
Annex 15 List of district/Upazila volunteers	213
Annex 16 List of Shelter Management Committee	218
Annex 17 List of several programs broadcast in Bangladesh Radio	224

ACRONYMS

BADC	:	Bangladesh Agriculture Development Cooperation
BBS	:	Bangladesh Bureau of Statistics
BEES	:	Bangladesh Education Extension Services
BRAC	:	Bangladesh Rural Advancement Committee
CDMP	:	Comprehensive Disaster Management Programme
CDP	:	Child Development Project
CIPRB	:	Centre for Injury Prevention and Research Bangladesh
CRA	:	Community Risk Assessment
DDMC	:	District Disaster Management Committee
DM	:	Disaster Management
DMP	:	Disaster Management Plan
DPHE	:	Department of Public Health Engineering
DRR	:	Disaster Risk Reduction
DRRO	:	District Relief and Rehabilitation Officer
EOC	:	Emergency Operation Centre
FGD	:	Focus Group Discussion
GB	:	Grameen Bank
GEP	:	Granted Express Post
HH	:	Household
IGA	:	Income Generating Activities
IRRI	:	International Rice Research Institute
KII	:	Key Informant Interview
Km	:	Kilometer
LLP	:	Low Lift Pump
NDP	:	National Development Programme
NGO	:	Non Government Organization
PIO	:	Project Implementation Officer
SME	:	Small and Medium Enterprise
SOS	:	Save Our Soul
TMSS	:	Thangamara Mohila Sabuj Sangha
UDMC	:	Union Disaster Management Committee
UDPS	:	Uttara Development Programme Society
UHFPO	:	Upazila Health & Family Planning Officer
UNO	:	Upazila Nirbahi Officer
UP	:	Union Parishad
UPEO	:	Upazila Primary Education Officer

Melandaha Upazila at a Glance

Area	253.03 sq.km	Temple	15
Union	11	Eidgah	95
Municipality	01	Bank	8
Mouza	139	Post Office	36
Village	208	Club	34
Family	80,008	Hat	8
Total Population	313182	Bazaar	50
Men	154110	Graveyard	44
Women	159072	Cemeteries	2
Education Institute		Poultry firm	51
Govt. Primary School	141	Deep Tube-Well	25
Secondary School	41	Shallow tube-well	13,547
College	15	River	2
Madrasha	109	Canal	16
BRAC School	27	Pond	2980
Kindergarten School	57	Non-paved Road	868 Km
Literacy (%)	35.7%	Paved Road	755 Km
Upazila Health Complex	1	Mobile Tower	17
Union Health Complex	8	Play Ground	25
Community Clinic	40	Rail Station	02
Dam/Embankment	2	School cum Flood Shelter	05
Bridge	150	engine boat	25
Culvert	665	Godown	1
Mosque	386		

Information Sources: BBS, Upazila Parishad, Union Parishad, FGD, KII & Transect Walk

Chapter One

Local Area Information

1.1 Background

By incorporating risk reduction and contingency plan in the Standing Order on Disaster (SOD) it was recommended to prepare district, Upazila, Pourashava and City Corporation disaster management plan. Development of disaster management plan has been taken as a priority by CDMP. Sustaining the planning, effectiveness, intensity and result-oriented action depend on the effective participation of respective community and its organizations and institutions. This disaster management plan will be formulated for 3-5 years.

Bangladesh is one of the disaster-prone countries in the world map. Every district of this country is more or less affected by disaster. Melanda Upazila under Jamalpur district is among the most vulnerable and disaster prone area. Flood and river erosion are the main hazards of the Upazila. The disasters adversely affect the livelihood of common people in all Unions of the Upazila. Although every year it is affected by various disasters but there is quite absence of a comprehensive plan for disaster management at Upazila or district level. As a part of comprehensive disaster management, this disaster management plan has been formulated for Melandaha Upazila of Jamalpur district.

1.2 Main Objectives of the Plan

Overall objectives of the DM plan are:

- To create family and social level mass-awareness about risk of disaster, and to innovate the practical ways for reduction of all sorts of risks at family, society, Union administration, Upazila and District Administration level.
- To reduce risk through the use of local resources by enhancing local initiatives and to develop measures to implement the approach.
- To practice and implement the locally formulate plan regarding disaster for removing, rescue and demand assessment in terms of relief and immediate rehabilitation management.
- To make strategic document for a specific area and period.
- To work as a comprehensive plan for disaster management committee and concerned sectors such as government, national and international NGO, donors etc.
- To provide guidance to its plan formulation and implementation of concerned disaster management partnership.
- To create ownership and effective partnerships of concerned community in participating disaster management and planning.

1.3 Local Area Information

1.3.1 Geographical Location of District/Upazila

Melandaha Upazila is located at 17 kms away from Jamalpur District Sadar. The Upazila occupies an area of 253.03 sq. km. It is located between 24° 51' and 25° 5' north latitudes and between 89° 42' and 89° 53' east longitudes. The Upazila is bounded on the north by Islampur Upazila, on the east by Jamalpur Sadar Upazila and Sherpur sadar Upazila on the south by Madargaj Upazila on the west.

Table-1.1: Name of the Union and its distance from Melandaha Upazila Sadar

Name of Union	Distance from Upazila (km)	Name of Union	Distance from Upazila (km)
1 no. Durmut	8	7 no. Char Banipakuri	11
2 no. Kulia	6	8 no. Fulkocho	10
3 no. Mahmudpur	9	9 no. Ghosher Para	17
4 no. Nangla	4	10 no. Jhaugara	15
5 no. Nayanagar	3	11 no. Shyampur	4
6 no. Adra	6		

Information Sources: Upazila Parishad of Melandaha

Table-1.2: Direction of different Unions from Melandaha Upazila

Name of the Union based on Direction			
East	North	West	South
5 no. Nayanagar	1 no. Durmut UP	3 no. Mahmudpur	6 no. Adra
7 no. Char Banipakuri	2 no. Kulia	4 no. Nangla	8 no. Fulkocha
11 no. Shyampur			9 no. Ghosher Para
			10 no. Jhaugara

Information Sources: Upazila Parishad of Melandaha

1.3.2 Geographic area and location

The total area of Jamalpur district is 2115.16 sq. km of which Melandaha upazla comprises an area of 253.03 sq.km. The Upaizla consists of a municipality and 11 Unions with a total of 208 villages and 139 Mauzas. 1 no. Durmut Union has 16 villages, 2 no. Kulia has 19 villages, 3 no. Mahmudpur has 19 villages, 4 no. Nangla has 19 villages, 5 no. Nayanagar has 21 villages, 6 no. Adra has 17 villages, 7 no. Char Banipakuri has 18 villages, 8 no. Fulkocha has 21 villages, 9 no. Ghosher Para has 17 villages, 10 no. Jhaugara has 14 villages, 11 no. Shyampur Union has 13 villages and Melandaha Municipality has 14 villages. Please see the name of villages and mauzas under each Union in **Annex-1**

Information Sources: Union Parishad¹

1.3.3 Population

is Upazila The total population of Melandaha 3,13,182 of which male is 1,54,110 ,female 1,59,072, infant 15,380 ,elderly 19,546 and disabled 6059. Upazila Total households of this is 80,008 and voters is 3,89,868.

Table-1.3: Union-wise number of population in different levels of Melandaha Upazila

S I	Union Name	Male	Female	Infant (0-15)	Elderly (60+)	Disabled	Total Populatio n	HHs	Voters
1.	Durmut	10,525	10,862	7,485	1,710	427	21,387	5,339	14,552
2.	Kulia	11,576	12,236	8,334	1,904	476	23,812	6,492	16,320
3.	Mahmudpur	18,541	19,552	13,332	1,349	803	38,093	9,750	24,771
4.	Nangla	11,002	11,465	7,863	1,797	449	22,467	5,819	25,761
5.	Nayanagar	10,443	10,606	7,367	1,683	420	21,049	5,127	14,396
6.	Adra	10,410	10,912	7,462	1,705	426	21,322	5,606	16,063
7.	Char Banipakuri	15,220	15,782	10,805	2,480	620	31,002	7,976	20,998
8.	Fulkocha	12,081	12,703	4,446	1,016	254	24,784	7,210	17,321
9.	Ghosher Para	16,722	17,549	11,994	1,713	685	34,271	8,303	22,751
10.	Jhaugara	14,222	14,786	10,152	1,450	580	29,008	7,439	187,711
11.	Shyampur	7,488	7,179	5,133	1,173	293	14,667	3,332	9,246
12.	Melandaha Municipality	15,880	15,440	10,962	1,566	626	31,320	7,615	19,978
Total		154,110	159,072	15,380	19,546	6,059	313,182	80,008	389,868

Information Sources: Union Parishad; Upazila Election Office & BBS², 2011

¹ Smallest tier of the local government of the Bangladesh

² Bangladesh Bureau of Statistics

1.4 Brief description of Infrastructure and Non-infrastructure related Information

1.4.1 Infrastructure

- **Embankment/Dam**

A total of 2 embankment/dams were built in Melandaha Upazila for getting protection during flood from river and canal. The total length of these dams is 11 kilometers. The below table provides the details of the dams and their location:

Table-1.4: Location, length, height and present status of dams of Melandaha Upazila

Sl	Union	Location	Length	Where to draw from	Height	Present Situation
1.	Mahmudpur	Ward-7, 9	8 kms	Ramvodra to Kadma	15 ft	This dam is used as road; its condition is good. But once again if flood like 1998 happens then this dam can be broken down and now need to piling.
		Ward-5, 8	3 kms	Kajaikata to Banabanda	13 ft	This dam is used as road; its condition is good. But once again flood like 1998, this dam can be broken down and now need to piling.

Information Sources: Mahbunur Rahman, Assistant Teacher, 01718-817575; Mamatajul Haque, Head Master, 01710-377659, Mahmudpur Bahumukhi High School.

- **Sluice Gate**

There is no sluice gate found in Melandaha Upazila of Jamalpur District

SL #	Name of Union	Where	Connecting canal/river	with which	Present status
No	No	No		No	No

Information Sources: Union Parishad and Local People

- **Bridge**

A total of 150 bridges are there in Melandaha Upazila. Of which 8 bridges in Durmut Union, 14 in Kulia Union, 10 in Mahmudpur Union, 20 in Nangla Union, 10 in Nayanagar Union, 14 in Adra Union, 10 in Char Banipakuri, 24 in Fulkocha, 25 in Ghosher Para, 9 in Jhaugara, 3 in Shaympur and 3 bridges in Melandaha Municipality. These bridges are built with iron, steel and concrete. It is needed to fill soil at the two ends of the bridge for some bridges and some bridges require repairing of their railings. Name, location and present status of Union based bridges are briefly described in **Annex-2**.

Information Sources: Upazila Engineer-LGED, UP Chairman, & FGD

- **Culvert**

Melandaha Upazila has a total of 665 culverts. Of these 59 culverts in Durmut Union, 61 in Kulia Union, 94 in Mahmudpur Union, 115 in Nangla Union, 28 in Nayanagar Union, 58 in Adra Union, 27 in Char Banipakuri, 85 in Fulkocha, 65 in Ghosher Para, 24 in Jhaugara, 45 in Shaympur and 4 culverts in Melandaha Municipality. These culverts assist to flow of water under the road. Some culverts are found dysfunction and closed, some are broken-down. Name, location and present status of Union based culverts are briefly described in **Annex-3**

Information Sources: Raju Ahmed, Sub-Assistant Engineer & Harun-or-Rashid, Assistant Engineer, 01728-087986, 01934-938902; UP Chairman, Member and FGD

- **Road**

A total of 859 roads have found in Melandaha Upazila. Of these the number of Pucca road is 294 with 755 km, Kacha (soil/muddy) road is 565 with 868 km length. Of small, medium and large, Kacha and Pucca, 18 roads in Durmut Union, 37 in Kulia Union, 32 in Mahmudpur Union, 35 in Nangla Union, 65 in Nayanagar Union, 81 in Adra Union, 104 in Char

Banipakuri, 77 in Fulkocha, 127 in Ghosher Para, 50 in Jhaugara, 192 in Shaympur and 41 roads in Melandaha Municipality. The average height of the these roads were found 3-3.5 ft and width 6-12 ft. Almost 60% of the roads submerge in water during flood. Name, location and present status of roads are briefly described in **Annex-4**.

Information Sources: Raju Ahmed, Sub-Assistant Engineer & Harun-or-Rashid, Assistant Engineer, 01728-087986, 01934-938902; UP Chairman, Member and FGD

• Irrigation System

For producing/cultivating crops in Melandaha Upazila tube-well and shallow tube-wells are being used as irrigation system. Deep tube-well is mainly used for irrigation to crop lands. A total of 25 deep tube-wells, 13,547 shallow tube-wells and 9 hand tube-wells were found in this Upazila. The depth of deep tube-well was found 900-1000 ft. Name, number and details of irrigation system, deep and shallow tubewell in Melanda are briefly described in **Annex-5**.

Information source: Upazila Agriculture office and FGD

• Hats

From different information sources and by transect walk it has been known that Melandaha Upazila has a total of 8 Hats. Generally these Hats sit one or twice a week.

Table-1.5: Union-wise name and its schedule of Hats of Melandaha Upazila

SI	Union	Name of Hats	Sits on hats	Brief discussion of hats
1.	Durmut	Durmut Hat	Monday & Friday	Presence of people is more and remarked as area of exporting animal. All agricultural products are available here.
2.	Mahmudpur	Mahmudpur Hat	Monday & Friday	Buyers from different places come here. Agricultural products, cattle/animals are sold.
3.	Char Banipakuri	Vabki Hat	Friday	All kinds of consumer products with agriculture, poultry, cattle and goats etc are available in this hat.
4.	Fulkocha	Hazra Bari Hat	Sunday & Thursday	This hat was established in 1987. First it was used as Bazaar. Afterwards, it was converted into Hat. The products of this hat are cattle, goat, poultry etc
5.	Ghosher Para	a. Beltoil Hat	Saturday & Wednesday	18 kms away from the Melandaha Sadar and is situated in the bank of Zhinai river. Char people mainly sell and buy agricultural products, cattle etc.
		b. Talukpara Hat	Tuesday & Monday	Comparatively small in size. Only 3 shops are found there.
6.	Jhaugara	Gazipur Hat	Thursday & Sunday	18 kms away from Melandaha Sadar. It was established in 1979. People from different areas are come here to buy and sell cattle, goat and poultry etc.
7.	Melandaha Municipality	Melandaha Hat	Sunday & Thursday	It was established in 1971. All products are found here with cattle, goat and poultry etc. A total of 1,150 shops are found there.

Information Sources: Hat & Bazaar Co-operatives and Transect Walk

• Bazaar

A total of 50 Bazaars are found in Melandaha Upazila where there are 7,146 shops. Of which, 3 Bazaars in Durmut Union, 5 in Kulia Union, 4 in Mahmudpur Union, 4 in Nangla Union, 5 in Nayanagar Union, 4 in Adra Union, 3 in Char Banipakuri, 4 in Fulkocha, 8 in Ghosher Para, 6 in Jhaugara, 1 in Shaympur and 3 Bazaars in Melandaha Municipality. Generally these Bazaars sit on daily. With all Bazaars the total number of shops is 7,146 and the number of cooperative is 33. Union-wise list of based Bazaars with their name, condition and location are briefly described in **Annex-6**.

Information Sources: Union Parishad, Cooperatives and Transect Walk

1.4.2 Social Assets

• Households/Homestead

Total households of Melandaha Upazila is 111,333. Of which 1,748 households are Pucca, 7,109 is semi-Pucca and 98,855 is Kacha. Number of homeless households is 58. 70 households are live in the land of other people. Kacha home are made with tin, straw, bamboo etc. 60% homestead of this Upazila is under flood level and is not resilient to disaster.

Table-1.6: Number of Households and its status in Melandaha Upazila Sadar

Name of the Upazila	Total Households	Kacha ³ HHs	Pucca ⁴ & Semi-Pucca ⁵ HHs	HHs made with other materials	HHs over the flood level
Melandaha	111,333	98,855	1,748+7,109	3,621	24,851

Information Sources: BBS, 2011 (Housing Census); FGD

• Water

The main source of drinking water in Melandaha Upazila is Tube-well. 100% households use tube-well water in this Upazila. The total number of tube-well is 36,448 and number of dysfunction tubewell is 3,665. These tube-wells have been installed by government, donors, NGO, and individuals. Of the total tube-wells, 6,783 have been found over the level of flood. During the flood 45,916 tube-wells are feasible for use.

Table-1.7: Union-wise information of sources of water, no. of TW, no. TW over flood level, % of HHs with access to water, etc in Melandaha Upazila

Name of Union	Water Related					
	Sources of water	No. of tube-well	No. of closed tube-well	Over the flood level	Effective use during flood	% of HHs use tube-well
Durmut	Tube-well	2,115	65	327	1,788	100%
Kulia	Tube-well	3,255	79	139	1,945	100%
Mahmudpur	Tube-well	2,500	85	1,188	1,227	100%
Nangla	Tube-well	2,700	95	1,281	1,324	100%
Nayanagar	Tube-well	1,350	500	750	12,250	100%
Adra	Tube-well	5,500	751	378	4,371	100%
Char	Tube-well	2,150	510	325	1,315	100%
Banipakuri						
Fulkocho	Tube-well	4,700	600	200	3,900	100%
Ghosher Para	Tube-well	8,000	100	1,500	5,500	100%
Jhaugara	Tube-well	1,508	500	270	10,431	100%
Shyampur	Tube-well	2,670	380	425	1,865	100%
Total		36,448	3,665	6,783	45,916	100%

Information Sources: Upazila Department of Public Health Engineering, Melandaha Upazila, Jamalpur

• Sanitation System

In Melandaha Upazila, 73% of the households use sanitary latrine whose total number is 55,086. Individuals, Government, donors, NGO's has installed these sanitary latrines. 12,240 of the total latrines were found over the flood level and 18,813 latrines can be used during flood.

³ Houses built with low-cost traditional construction materials, like mud, thatch, etc.

⁴ Houses built with both traditional and modern construction materials such as tin, wooden frame and cement and brick.

⁵ Houses built with relatively higher-cost modern construction materials, like brick, cement and sand.

Table-1.8: Status of sanitation coverage in Melandaha Upazila of Jamalpur District, Bangladesh

Name of the Union	Sanitation Related			
	No. of Proper Latrine	Over flood level	Use during flood	% of HHs use proper latrine
Durmut	1,011	415	420	60%
Kulia	2,150	520	630	70%
Mahmudpur	1,800	530	590	59%
Nangla	2,250	495	755	69%
Nayanagar	4,300	270	1,030	78%
Adra	4,000	1,300	1,400	81%
Char Banipakuri	10,500	3,500	4,070	85%
Fulkocha	4,725	350	1,475	86%
Ghosher Para	8,000	1,000	2,500	74%
Jhaugara	8,500	1,550	1,950	75%
Shyampur	8,300	2,310	3,990	79%
Total	55,086	12,240	18,813	73%

Information Sources: Upazila Department of Public Health Engineering, Melandaha Upazila, Jamalpur

- **Education Institutions**

There are 141 primary schools, 41 high schools, 15 colleges, 109 Madrashes, and 26 BRAC schools and a library in Melandaha Upazila. Of these, 37 primary schools, 17 high schools and 6 colleges are used as Flood Shelter during flood. Union-wise list of educational institutions with name, number of student and teacher, condition and location are given in **Annex-7**.

Information sources: Primary & Secondary Education Officer, Melandaha; Different Madrasa Super and Transect walk

- **Religious Institutions**

- **Mosques**

The number of mosques in Melandaha Upazila is 386. Out of the total mosques, 50 in Melandaha municipality, 41 in Durmut Union, 38 in Kulia Union, 35 in Nangla Union, 32 in Nayanagar Union, 20 in Adra Union, 58 in Char Banipakuri, 54 in Fulkocha, 34 in Ghosher Para, 42 in Jhaugara and 17 mosques in Shaympur Union of Melandaha Upazila.

Information sources: Union Parishad, Emam, local people and transect walk

- **Temple/Church**

There is no church in Melandaha Upazila but have a total of 15 temples. Of these temples, 3 in Melandaha municipality, 8 in Durmut Union, 2 in Adra Union and 2 in Ghosher Para Union.

Union-wise list mosques and temples, its name, condition and location are given in **Annex 8**.

Information sources: Union Parishad, Priest, Local People and transect walk

- **Religious Gathering Place (Eid-gaon)**

A total of 95 religious courtyards were found in Melandaha Upazila of Jamalpur District. Of which, 14 Eidgaon in Durmut Union, 9 in Kulia Union, 13 in Mahmudpur Union, 10 in Nangla Union, 5 in Nayanagar Union, 6 in Adra Union, 14 in Char Banipakuri, 10 in Ghosher Para, 6 in Jhaugara and 8 in Melandaha Municipality.

List of Union based religious gathering places its name, location and present status are given in **Annex 9**

Information sources: Union Parishad, Emam, general people and transect walk

- **Health Service**

There are 49 health care centres in Melandaha Upazila. Of which, 1 is Upazila Health Complex, 8 Union Health & Family Welfare Centre, and 40 Community Clinic. A total of 40 doctors including officer, consultant, assistant surgeon etc. are present in this Upazila.

List of Union based health service centre its name location, number of nurse, service quality and responsible person are given in **Annex 10**

Information Sources: UHFPA, Union Parishad and local people

- **Bank**

Total bank of Melandaha Upazila is 8 and with branches its 20. These banks are namely Krishi, Sonali, Janata, BRAC, Dutch Bangla, Rupali, and Grameen. These banks serve money exchange, deposit loan, agriculture loan, SME loan etc.

Table-1.9: Name of commercial and nationalized banks located in Melandaha Upazila of Jamalpur District, Bangladesh

Sl #	Name of Bank	Where	Service Quality
1.	Sonali Bank	Melandaha Bazaar	Good
2.	Rupali Bank	Melandaha Bazaar	Good
3.	Janata Bank	Melandaha Bazaar	Good
4.	Karmasongsthan Bank	Melandaha Bazaar	Good
5.	BRAC Bank	Melandaha Bazaar	Good
6.	Dutch Bangla Bank	Melandaha Bazaar	Good
7.	Rupali Bank	Durmut Bazaar	Good
8.	Rupali Bank	Hazra Bari Bazaar	Good
9.	Janata Bank	Mahmudpur Bazaar	Good
10.	Karmasongsthan Bank	Mahmudpur Bazaar	Good
11.	Bangladesh Krishi Bank	Melandaha Upazila	Good
12.	Bangladesh Krishi Bank	Tonki Bazaar	Good
13.	Grameen Bank	Melandaha Upazila	Good
14.	Grameen Bank	Shyampur Bazaar	Good
15.	Grameen Bank	Malancha Bazaar	Good
16.	Grameen Bank	Hazra Bari Bazaar	Good
17.	Grameen Bank	Mahmudpur Bazaar	Good
18.	Grameen Bank	Durmut Bazaar	Good
19.	Grameen Bank	Beltoil Bazaar	Good
20.	Grameen Bank	Jhaugara Bazaar	Good

Information sources: Bank officer and field visit

- **Post Office**

There are 36 post offices in Melandaha Upazila. These post offices provide postal card service, mobile money-order service, GEP service, saving bank and exchange of letter etc.

Table-1.10: Name, location and service quality of post office in Melandaha Upazila of Jamalpur District, Bangladesh

Sl	Name of Post Office	Where	Service Quality
1.	Khasimara	Khasimara	Good
2.	Gunaritola	Gunaritola	Good
3.	Chargobanda	Chargobanda	Good
4.	Charsaguna	Charsaguna	Good
5.	Chakdaha	Chakdaha	Good
6.	Teghoria	Teghoria	Good
7.	Thuri	Thuri	Good
8.	Dewalabari	Dewalabari	Good
9.	Boyradanga	Boyradanga	Good
10.	Shyampur	Shyampur	Good
11.	Hazrabari	Hazrabari	Good
12.	Haripur	Haripur	Good
13.	Charaldar	Charaldar	Good
14.	Adra	Adra	Good

15.	Rekhirpara	Rekhirpara	Good
16.	Kahetpara	Kahetpara	Good
17.	Char Adiarpara	Char Adiarpara	Good
18.	Sadupur	Sadupur	Good
19.	Malancha	Malancha	Good
20.	Char Polisha	Char Polisha	Good
21.	Fulkocha	Fulkocha	Good
22.	Baghadoba	Baghadoba	Good
23.	Boiltoil	Boiltoil	Good
24.	Jhaugora	Jhaugora	Good
25.	Shihata	Shihata	Good
26.	Vapki	Vapki	Good
27.	Jhaugara	Jhaugara	Good
28.	Polashi Bazaar	Polashi Bazaar	Good
29.	Sheikh	Sheikh	Good
30.	Baghbari	Baghbari	Good
31.	Gosherpara	Gosherpara	Good
32.	Jalalpur	Jalalpur	Good
33.	Ambaria	Ambaria	Good
34.	Kangalkursha	Kangalkursha	Good
35.	Tonki	Tonki	Good
36.	Sadapati	Sadapati	Good

Information Sources: Upazila Post Office, Melandaha Upazila

• Club/cultural Centre

There are 24 club/cultural centres in Melandaha Upazila. These centres are not engaged with social service or development work except sports and different recreational events. Sometimes, during disaster these centres work as volunteer and assist to flood victims.

Table-1.11: Name and location of club or cultural centre in Melandaha Upazila of Jamalpur District, Bangladesh

Name of Union	Sl	Club/cultural Centre's		
		Name of club/cultural centre	Where	Assistance in Social service work?
Durmut	1.	Milon Santi Sanga	Durmut Bazaar	Yes
	2.	East Ruknai Kishor Unnoyon Santi Sanga	Purbo Ruknai	Yes
Daulatpur	3.	Mahmudpur Bazaar Melandaha Club	Mahmudpur Bazaar	Yes
	4.	Mahmudpur Cultural Club	Mahmudpur Bazaar	Yes
Nayanagar	5.	Malancha Nabo Udoyan Club	Malancha	No
Char Banipakuri	6.	Char Palisha Sonar Bangla Cricket Club	Char Palisha	No
	7.	Char Palisha Maddapara Tarun Kollyan Kria Songa	Char Palisha	No
	8.	Char Palisha Uttarpara Boyes Kria Songa	Char Palisha	No
	9.	Atabari Juba Kria Songa	Atabari	No
	10.	Vabki juba Kria Songatan	Vabki	No
	11.	Shihata Juba Kria Songa	Shihata	No
	12.	Modder Char Juba Kria Singa	Modder Char	No
	13.	Vabki Badhan Shilpi Gosthi	Vabki	No
	14.	Vabki Sangskritik Surnekatan	Vabki	Yes
	15.	Shihata IPM Krishi Songa	Shihata	No
	16.	Shihari IPM Krishi Songa	Shihari	Yes
	17.	char Palashi IPM Krishi Songa	Char Palashi	Yes
	18.	Shihari Juba Unnoyan Songa	Shihari	Yes
Gosherpara	19.	Beltoli Bazaar Club	Beltoli ward no-5	No
Jhaugara	20.	Jhaugara Ekusa Friends Club	Jhaugara	No
	21.	Jhaugara Gayen Theatre	Jhaugara	No

Name of Union	SI	Club/cultural Centre's		
		Name of club/cultural centre	Where	Assistance in Social service work?
	22.	Kapashatia Mukti SOngram Jadugar	Kapashatia	Yes
	23.	Dakkhin Jahugara Ansar VDP club	Dakkhin Jhaugara	No
Shyampur	24.	Purba Shyampur Provti Club	Pruva Shyampur	Yes

Information Sources: Upazila Cooperative, Social Welfare Office and Field Visit

• NGO/Voluntary Organizations

There are 15 NGOs in Melandaha Upazila. These NGOs are working in micro-credit, education, health and disaster management sectors. Besides, these organizations are also working in disaster and climate change issues.

Table-1.12: Name of NGOs and their activities in Melandaha Upazila of Jamalpur District, Bangladesh

SI	NGOs	Sectors work with	Beneficiaries	Duation of the project
1.	Dhaka Ahsania Mission	a. Agricultural tools distribution b. Institutional and bazaar development project	4,112	36 months
2.	Social Development Foundation	Micro-credit	20,000	5 years
3.	ASA	Micro-credit	13,000	Running
4.	Sajeda Foundation	Micro-credit and Training	14,000	Running
5.	SSS	Micro-credit; Prime project	47,000	2 years
6.	Grameen Shakti	Solar Energy	3,250	Running

Information source: Visit all NGO offices

• Playground

There are 25 playgrounds in Melandaha Upazila. Most of the playgrounds are low height and partially submerged during flood. These playgrounds are not usually used as flood shelter but sometimes they are used for relief activities, temporary camp, disaster related training and trial/exercise, etc social development activities.

Table-1.13: Name of playgrounds and its present status in Melandaha Upazila of Jamalpur District, Bangladesh

Name of the Union	SI	Playgrounds		
		Where	Probability of use during flood	How
Durmut	1.	Shaheb Bari Play Ground	Yes	Playground & shelter
	2.	Balabandha Playground	Yes	Playground & shelter
Kulia	3.	Tonki Bazaar Playground	Yes	Shelter
	4.	Tarakandhi Madrasha Ground	Yes	Playground & shelter
	5.	Sham Rasel Playground	No	No
Mahmudpur	6.	Mahmudpur High School Playground	No	No
	7.	Habibur Rahman College Playground	No	No
	8.	Abdul Aziz Technical college Playground	No	No
Nayanagar	9.	Jalalpur Gram Playground	No	No
	10.	Malancha Bara Bari Playground	No	No
	11.	Boithakhali Abdur Rahman	No	No
Char Banipakuri	12.	Vabki GM High School	Yes	Shelter
	13.	Shihata Gomejuddin High School	Yes	Shelter
	14.	Rayer Bakai Playground	Yes	Shelter
	15.	Harina Pai Playground	Yes	Shelter
	16.	Poschim Bakai Playground	Yes	Shelter

Fulkocha	17.	Hazrabari College Playground	Yes	Shelter
	18.	Hazrabari High School Playground	No	No
	19.	Fulkocha	No	No
Jhaugara	20.	Jhaugara High School Playground	Yes	Shelter
	21.	Sheikh Primary School Playground	No	No
Shyampur	22.	Purba Shyampur Playground	No	No
Melandaha Municipality	23.	Melandaha Umiruddin Pilot High School	Yes	Shelter
	24.	Melandaha Rail Station Playground	Yes	Shelter
	25.	Melandaha Govt. College	Yes	Shelter

Information Source: Field visit/transect walk

➤ Burial/graveyards and Cemeteries

• Graveyards

Melandaha Upazila has a total of 44 graveyards. Of which, 2 graveyards in Durmut Union, 1 in Kulia Union, 4 in Mahmudpur Union, 4 in Nangla Union, 8 in Nayanagar Union, 4 in Adra Union, 4 in Fulkocha, 1 in Ghosher Para, 1 in Jhaugara, 9 in Shyampur and 6 in Melandaha Municipality. These graveyards are low height and submerged during flood.

• Cemeteries (Sashan)

Melandaha Upazila has a total of 2 cemeteries. These cemeteries are situated in low-lying areas and submerged during flood.

List of Union based graveyards and cemeteries and its present situation are given in **Annex 11**

Information Sources: Transect walk and Focus Group Discussion

• Communication & Transportation System

The people of Melandaha Upazila use land and waterways (limited scale) for communication. Van, motor-bike and *Nocimon*⁶ are used for the communication of land/roads and boat is the only way in waterways. The number of bus is 3, Truck-25, Microbus-26, Car-15, CNG/Tempo-363, and Auto Rickshaw-243, Rickshaw/van-1,680, *Nacimon*-1,525 and others-3578.

Table-1.14: Number and type of transportation used in Melandaha Upazila of Jamalpur District, Bangladesh

Sl	Union	Ways	Number and type of transportation										
			Bus	Truck	Micro	Car	CNG/Tempo	Auto	Boat	Ricks	Van	Nacimon	others
1.	Durmut	Roads; Water	-	01	03	02	30	50	01	55	80	90	300
2.	Kulia	Roads; Water	-	01	02	-	10	15	02	40	50	50	200
3.	Nangla	Roads; Water	-	-	-	02	25	120	30	100	51	100	300
4.	Nayanagar	Roads	-	05	05	05	20	50	-	40	100	55	205
5.	Adra	Roads	-	-	15	-	10	16	-	150	40	100	300
6.	Char Banipakuri	Roads	02	04	01	-	75	215	-	205	43	225	265
7.	Fulkocha	Roads; Water	01	04	-	01	51	115	200	150	125	720	2550
8.	Ghosher Para	Roads; Water	-	-	-	-	20	03	04	02	04	50	450
9.	Jhaugara	Roads; Water	-	-	-	-	07	10	01	-	27	25	53

⁶ Looking like van but have motor engine

10	Shyampur	Roads; Water	-	-	-	-	-	-	5	50	15	15	50
11	Municipality	Roads	-	10	-	6	115	350	-	210	152	95	1200
Total			3	25	26	15	363	944	243	993	687	1525	3578

Information Sources: Owners Cooperative and Field visit

• Forests and Forestry

There is no such kind remarkable forestry in Melandaha Upazila due to man-made causes and nature changes. Yet some plantations have been seen in embankment and along road side and railway roads. There are 25-30 species of trees in this Upazila of which eucalyptus, sisoo, babla, mahagani, akashmoni, kanthal, neem, are found dominant variety. Besides, 26 kilometers of plantation has been planted by Forest Department in this Upazila. Homestead forests are also rich in this Upazila.

Table-1.15: Status of forest and forestry situation in Melandaha Upazila of Jamalpur District, Bangladesh

Sl	Upazila	Forests	Area	Types of species	Who planted
1.	Melandaha	yes	26 km	Eucalyptus, Sisoo, Babla, Mahagani, Akashmoni, Kanthal, Mango, Jam	Forestry practices through the initiative of Govt. NGO and individuals

Information Sources: Field Visit

1.4.3 Weather & Climate

• Precipitation

Analysis shows that the amount of daily average rainfall is almost same in this Upazila. The annual average rainfall is 2,174 mm for this area. After 1971, 1981, 1991, 2001 and 2007 the daily average rainfall is 1, 6, 5, 5 and 6 respectively. But whether this trend indicates the climate change or not, needs more research. Due to change the trend of rainfall, seasonal or monsoon rainfall is going backward. As a result, agricultural system is changing somewhat, for example, the production is decreasing but cost is increasing. At the same time, crops are attacked by various diseases and insects. Moreover, rainfall in winter season affects in cultivation and adversely affect the livelihood of the general people.

Table-1.16: Trend of precipitation in Melandaha Upazila of Jamalpur District, Bangladesh

Precipitation	What season is lots of rain (mm)												Observe changes (mm)
	April	May	Jun	Jul	Aug	Sep	Oct	Nov	Dec	Jan	Feb	Mar	
2,174	161	126	146	253	104	219	-	04	-	-	-	-	2011-1523 2012-1248 2013-1062

Information sources: BBS

• Temperature

The average maximum and minimum temperature of Melandaha is 33.0^o C and 12.0^o C respectively. During the rainy season the average temperature is 28.3^o C and most of the cases the temperature is normal. From the experience of the general people living in this Upazila it was found that the temperature is rising gradually. If this situation continues, risk will increase in future. At the same time livelihood of the people will be changed and will fall in risk.

Table-1.17: Trend of temperature in Melandaha Upazila of Jamalpur District, Bangladesh

Avg. Temp	What temperature is the season (°C)												Observe changes
	April	May	June	July	Aug	Sep	Oct	Nov	Dec	Jan	Feb	Mar	
28.3	34.6	34.6	37.6	38.1	36.2	35.1	30.0	28.2	21.3	15	25	27.3	Yes

Information sources: BBS

- **Ground Water Level**

As per information of DPHE, every year survey has been operated two times to measure the water level. on april the ground water level is found within 63-64 ft and on May this level goes down from 65-66. local people thinks the level of water goes down and scarcity of water increases day by day. for sustainable development this situation is considered as threatend.

Table-1.18: Trend of ground water level in Melandaha Upazila of Jamalpur District, Bangladesh

Water level	Observe changes	Water level of last 5 years					Water crisis in dry season	Irrigation crisis in dry season	Remarks
		2009	2010	2011	2012	2013			
67 ft	Yes	63.75	64.59	65.12	56.60	66.12	Yes	Yes	

Information Source: Department of Public Health & Engineering, Melandaha Upazila

1.4.4 Miscellaneous

- **Land & its use**

There are 26,115 hectares of land in Melandaha Upazila. Of which, 22,008 ha is cultivable land; 1,000 ha is fallow land; 1,016 ha is single crop land; 16,604 ha is two crops land and 5,458 ha is three crops land; and remaining 2,500 ha is homestead land.

Table-1.19: Land use statistics in Melandaha Upazila of Jamalpur District, Bangladesh

Total land	Cultivable	Fallow	Single crop	Two crops	Three crops	Homestead	Remarks
26,115 ha	22,008 ha	1,000 ha	1,016 ha	16,604 ha	5,458 ha	2,500ha	

Information Sources: Upazila Agriculture Office and transect walk Md. Hasan Imam, 01711-102768

- **Food & Agriculture**

The staple crops of Melandaha are paddy, wheat, chili and maize. Production statistics of paddy shows that 1,3951 Metric Tons and wheat 8,637 MTs were found in following year. Main food items are rice and fish. Besides, meat, vegetables and various fruits are also main items of food habit. Local people mainly have fish, rice and pulse with three times a day.

Table-1.20: Production statistics from food and agriculture sector in Melandaha Upazila of Jamalpur District, Bangladesh

Main crops	Production statistics of last 10 years (metric ton)										Main sectors
	2012	2011	2010	2009	2008	2007	2006	2005	2004	2003	
Paddy	10,115	96,787	113,288	-	-	-	-	-	-	-	Main foods are rice and fish
Wheat	512	908	743	-	-	-	-	-	-	-	
Jute	25,300	29,875	10,400	-	-	-	-	-	-	-	
Maize	105	10	178	-	-	-	-	-	-	-	
Chili	1,580	1,579	1,842	-	-	-	-	-	-	-	
Main crops	Damage information of last 10 years (metric ton)										Food habit
	2012	2011	2010	2009	2008	2007	2006	2005	2004	2003	
Paddy	-	-	-	-	-	-	-	-	-	-	Three times a day
Wheat	-	-	-	-	-	-	-	-	-	-	
Jute	-	-	-	-	-	-	-	-	-	-	
Maize	-	-	-	-	-	-	-	-	-	-	
Chili	-	-	-	-	-	-	-	-	-	-	

Information Sources: Upazila Agriculture Office and transect walk Md. Hasan Imam, 01711-102768

- **River**

There are only 2 rivers in Melandaha Upazila. The name of these rivers is Jamuna and Brammaputra Respectively. These Rivers are flowing over the all Unions.

Table-1.21: Rivers and its advantage and disadvantage to the people in Melandaha Upazila of Jamalpur District, Bangladesh

SI	Flowing within or beside the Upazila	Advantage of the river	Disadvantage of the river
1.	Jamuna River	Get fish in this river. Used as irrigation for cultivation. Livelihoods opportunity for fishermen.	Due to the erosion of Jamuna 20% people lost their homestead, arable land and results people become homeless.
2.	Brammaputra River	Get fish in this river. Used as irrigation for cultivation. Livelihoods opportunity for fishermen.	People cannot pass the river due to absence of bridge. Sometimes upstream water carries debris and dead animal that damage the environment of the area.

Information Source: Md. Ali Akbar, Upazila Fisheries Officer, 01714-240016

• Pond

There is 2,980 ponds in Melandaha Upazila. These ponds have available water all round the year. But most of the ponds become dry which affect fish cultivation.

Table-1.22: Present status of pond and its merit to the people in Melandaha Upazila of Jamalpur District, Bangladesh

Upazila	Total Ponds	No. of Use	Not use	Merits of using ponds
Melandaha	2,980	2,880	100	Different species of fishes are cultivated; besides used as washing, bathing etc.

Information Source: Md. Ali Akbar, Upazila Fisheries Officer, 01714-240016

• Canal

Presently 16 canals are active in Melandaha Upazila. Due to natural and artificial causes most of the canals are extinct.

Table-1.23: Merits and demerits of canal in Melandaha Upazila of Jamalpur District, Bangladesh

SI	Canals	Merits of canal	Demerits of canal
1.	Madardaha	Fish cultivators become profitable by cultivating fish in this canal. It provides single season crop as well	Excessive flood affects education, transportation, and agriculture sector.
2.	Lohojong	Fish cultivators become profitable by cultivating fish in this canal. It provides single season crop as well	Excessive flood affects education, transportation, and agriculture sector.
3.	Napitkhali	Prevent unemployment by cultivating fish. Poultry rearing also profitable to the farmer over this canal	Water holding capacity of canal is more so that only single season crop is cultivated. This extra water damages the local area and inundates the ponds.
4.	Adra	Prevent unemployment by cultivating fish. Poultry rearing also profitable to the farmer over this canal	Water holding capacity of canal is more so that only single season crop is cultivated. This extra water damages the local area and inundates the ponds.
5.	Gujamanika	Prevent unemployment by cultivating fish. Poultry rearing also profitable to the farmer over this canal	Water holding capacity of canal is more so that only single season crop is cultivated. This extra water damages the local area and inundates the ponds.
6.	Barmashi	Prevent unemployment by cultivating fish. Poultry rearing also profitable to the farmer over this canal	Water holding capacity of canal is more so that only single season crop is cultivated. This extra water damages the local area and inundates the ponds.
7.	Danga	Prevent unemployment by cultivating fish. Poultry rearing also profitable to the farmer over this canal	Water holding capacity of canal is more so that only single season crop is cultivated. This extra water damages the local area and inundates the ponds.
8.	Lbaghbari	Prevent unemployment by cultivating	Water holding capacity of canal is more

		fish. Poultry rearing also profitable to the farmer over this canal	so that only single season crop is cultivated. This extra water damages the local area and inundates the ponds.
9.	Amirtti	Prevent unemployment by cultivating fish. Poultry rearing also profitable to the farmer over this canal	Water holding capacity of canal is more so that only single season crop is cultivated. This extra water damages the local area and inundates the ponds.
10.	Gosherpara	Prevent unemployment by cultivating fish. Poultry rearing also profitable to the farmer over this canal	Water holding capacity of canal is more so that only single season crop is cultivated. This extra water damages the local area and inundates the ponds.
11.	Uttar Balurchar	Prevent unemployment by cultivating fish. Poultry rearing also profitable to the farmer over this canal	Water holding capacity of canal is more so that only single season crop is cultivated. This extra water damages the local area and inundates the ponds.
12.	Dhakkin Balurchar	Prevent unemployment by cultivating fish. Poultry rearing also profitable to the farmer over this canal	Water holding capacity of canal is more so that only single season crop is cultivated. This extra water damages the local area and inundates the ponds.
13.	Char Bashanta	Prevent unemployment by cultivating fish. Poultry rearing also profitable to the farmer over this canal	Water holding capacity of canal is more so that only single season crop is cultivated. This extra water damages the local area and inundates the ponds.
14.	Kajaikata	Prevent unemployment by cultivating fish. Poultry rearing also profitable to the farmer over this canal	Water holding capacity of canal is more so that only single season crop is cultivated. This extra water damages the local area and inundates the ponds.
15.	Govinda	Prevent unemployment by cultivating fish. Poultry rearing also profitable to the farmer over this canal	Water holding capacity of canal is more so that only single season crop is cultivated. This extra water damages the local area and inundates the ponds.
16.	Purba Shyampur	Prevent unemployment by cultivating fish. Poultry rearing also profitable to the farmer over this canal	Water holding capacity of canal is more so that only single season crop is cultivated. This extra water damages the local area and inundates the ponds.

Information Source: Md. Ali Akbar, Upazila Fisheries Officer, 01714-240016

- **Arsenic Pollution**

Due to the presence of excessive iron in shallow tub-wells, it cannot provide adequate access to drink to local people. During the April-May the ground water level of shallow tube-wells goes down and at the same time deep tube-well's rate of water pumping fall. It has been predicted that even deep tube-wells of this upzila won't be able to deliver arsenic and iron free water in future. As per publication of Bangladesh Public Health and Engineering Department, 8% tube-well of this Upazila are with arsenic pollution (more than permissible limit).

Table-1.23: Arsenic Pollution information of Melandaha Upazila

Status of arssenic pollution	Pollution levels	Tube-well % in arsenic	Given red marks in polluted tube-wells	Results of arsenic pollution
Yes	9 %	8%	No	Arsenikosesa Disease

Information Source: Upazila Public Health Engineering Department



Figure-1: Map of the Melandaha Upazila, Jamalpur, Bangladesh

Chapter Two

Disaster, Hazard and Vulnerability

2.1 Comprehensive History of Disaster

Melandaha Upazila is one of the disaster risk Upazilas in Jamalpur District. Almost every year, the Upazila is affected by any kind of disaster. Human lives are vulnerable and resources are damaging by different hazards like flood, river erosion, drought, and rainfall. Huge areas are inundated in rainy season due to navigability of rivers Jamuna and Hura Sagor. Besides, improper drainage system creates water logging in lower areas during heavy rainfall in rainy season of the Upazila. This situation stay for at least 15 - 45 days. Fill up of river bed increases the risk of flood and water logging. The water came from the north of the foot of the Himalayas, increased water flow of Jamuna within 3-5 days and afloat all areas of Melandaha during 2004 and 2007. The flood submerged the homesteads and dwelling that made people homeless, Kacha and semi-Pucca dwelling were extinct by huge overflowing, agricultural crops were damaged, roads with infrastructure were spoiled, and overall public lives became endangered. As a result, disaster was announced at the entire area; government and non-government rescue, relief and rehabilitation activities were operated. Few households of Mahmudpur Union under Melandaha Upazila did not get a moment to save their belongings. Afterwards, Upazila administration and NGO rescued 2000 families and distributed reliefs..

Table-2.1: Name of disaster, its amount of damage and affected sectors in Melandaha Upazila of Jamalpur District, Bangladesh

Name of disaster	Year	Amount of damage	Affected sectors
Flood	1988, 1994, 1996, 2002, 2004, 2006, 2007	almost 500 crore Tk.	Agriculture, homestead, transports/roads, bridge/culvert, health/nutrition, employment, water, fisheries and food
Drought	2006, 2013	almost 2 crore Tk.	Agriculture, fisheries and water
River Erosion	2002, 2004, 2006, 2007, 2010, 2011	almost 50 crore Tk.	Agriculture, homestead, infrastructure, land
North-wester	2006, 2013	almost 70 lacs Tk.	Homestead and vegetation
Heavy rainfall	2009	almost 10 crore Tk.	Livelihoods, crops, vegetables and homestead
Cold Wave	2006, 2013	almost 1 crore Tk.	Livelihoods, robi crops, health, vegetation

Information Source: All Union parishad Chairmen

2.2 Hazards of the Upazila

Table-2.2: Name of hazards and priority of hazards in Melandaha Upazila of Jamalpur District, Bangladesh

SI	Hazards	SI	Priority
1.	Flood	1.	Flood
2.	Tornado	2.	River erosion
3.	Drought	3.	Fog & Cold Wave
4.	Fog & Cold Wave	4.	Drought
5.	River erosion	5.	Tornado
6.	Heavy rainfall	6.	Heavy rainfall

Information Sources: Local people & FGD

2.3 Different Hazards and its current and future scenario

- 1. Flood:** Melandaha is an extensive flood prone area. Floods are continued till Ashar to Kartik (June-November). As a result, extensive damage has been done in agriculture, fisheries, and infrastructure, housing, education and communication sectors. No crops can be cultivated in arable land because of falling sediment. For this cause, almost 5500 hectares of land are out of production. Though the flood hits every year but the flood of 1988, 1998, 2004 & 2007 were larger.
- 2. River Erosion:** River erosion is continuous phenomena in Mahmudpur, Goshherpara and Shyampur Union of Melandaha Upazila every year. It happens mainly from Ashar to Ashwin resulting extensive damage of agricultural crops, homestead, roads, vegetation as well as extinct in the womb of Jamuna River. Similarly, food production break off, people become shelter-less and environment damaged. Construction of dams by block, change the direction of river by dragging and reduce the flow of water during flood and if at least 4 dams would not build then the transportation and communication will be stopped and huge settlement will also be extinct.
- 3. Cold wave and Fog:** Dense fog and cold wave have been observed heavily since 2000 in Melandaha Upazila. Every year its effects stay at least for 8-10 days. This time public life is crashed, even it causes human death due to severe cold. Especially infant, older and disabled face more problems in extreme cold situation. Besides, agriculture production is hampered, road accidents occur more; diseases of human, birds and fishes also increase and finally farmers incur huge financial losses.
- 4. Northwester/ Tornado:** Generally northwester starts at the beginning of the month of Boishak (April-May). Moreover, each year within the period from Vadro to Agrahayan (August-September) this hazard hits the Melandaha Upazila and damages hugely. As a result, people become shelterless; agricultural crops and vegetation damaged; especially child, older, disable and pregnant face sufferings. House and tree falling are increasing the likelihood of damage in various sectors of this Upazila. It is predicting that global warming is responsible to enhance the frequency of this hazard. The storm of 2007 and 2009 was the most destructive that damaged almost 35-40 % Aman paddy, 20% fruit garden and 90% vegetables.
- 5. Heavy Rainfall:** Excessive rainfall affects agricultural crop, birds & animals, vegetation and disrupts the movement of mass people. Though rainfall is decreasing due to climate change, every 2-3 years heavy rainfall is happened. This extreme rainfall wastes the time and work of Nakshi Kantha-worker that affects overall financial condition of them.
- 6. Drought:** The tendency of drought onsets on the mid of Falgun and it extends till Chaitra, Boishak and Jaysta (Mari, April, May). Extreme drought affects agricultural crops and similarly shortages of fodder and feed are observed and its effect is increasing every year. Moreover, people attacks by diseases and fish cultivators are losing their interest in cultivating fish.

2.4 Vulnerability and Capacity

Vulnerability refers to the physical, socio-economic and environmental existing conditions, which indicate fear of damage and that people are unable to deal with.

Capacity defines the natural, social, economic and environmental, etc., or a combination of the overall situation, in which people or organizations / institutions through the use of its existing resources can deal with disasters and reducing adverse condition of disaster.

Table-2.3: Name of hazards and its vulnerability and competency in Melandaha Upazila of Jamalpur District, Bangladesh

Hazard	Vulnerability	Competency
Flood	<ul style="list-style-type: none"> • Crisis of pure drinking water • Human diseases • Pastures feeding, relocation problem and diseases • Burials of dead body • Problem of hygienic latrine • Submerge homestead & dwelling • Damage crops • Food shortage • Movement problem of children, elderly and pregnant • Communication is isolated • Shelter problem • Disruption of education • Problem in baby food 	<ul style="list-style-type: none"> • There are school cum shelters in this Upazila • People are aware of flooding issues than in the past • Many people have their own capacity to deal with flood • Active communication media • Have quick communication media
River Erosion	<ul style="list-style-type: none"> • Road damage • Do not get shelter • Food shortage • Doctor and medical problem • Dwelling & house goes into the river • Crop land goes into the river • Educational institutions are broken • Unemployment/poverty rises 	<ul style="list-style-type: none"> • Roads are used as dams to get protection from river erosion • Learned to adapt with river disruption • Understand the early sign of river erosion by local people
Drought	<ul style="list-style-type: none"> • Hot weather causes various diseases • Water crisis • Crops are destroyed by burning • Problem in fish farming • Plants die Shortage of pastures / fodder • Fauna die 	<ul style="list-style-type: none"> • Have tubewells for provision of pure drinking water
Northwester	<ul style="list-style-type: none"> • Disruption in education • Loss of life • Break houses, vegetation and damage of environment • Affects standing crops 	<ul style="list-style-type: none"> • Available shelter • Continuous tree plantation work • People are aware than in the past • Plantation around the homestead • Have system to send weather report in-time • Improved communication tools than before
Heavy Rainfall	<ul style="list-style-type: none"> • Submerged roads • Roads are broken down Crops are damaged • Water logging 	<ul style="list-style-type: none"> • Have some drainage system • Have home based employment opportunities
Cold Wave & Fog	<ul style="list-style-type: none"> • Loss of life • Affects poultry sector • Loss of livestock production • Less industrial production • Damaged crops • Increase diseases • Damaged seed bed 	<ul style="list-style-type: none"> • Distribution of winter cloths by government and NGO • System to increase the level of hit for poultry farming • Immunization for children

Information Source: Union Parishad Chairmen

Highly Risk Area Map

Upazila: Melandaha, District: Jamalpur

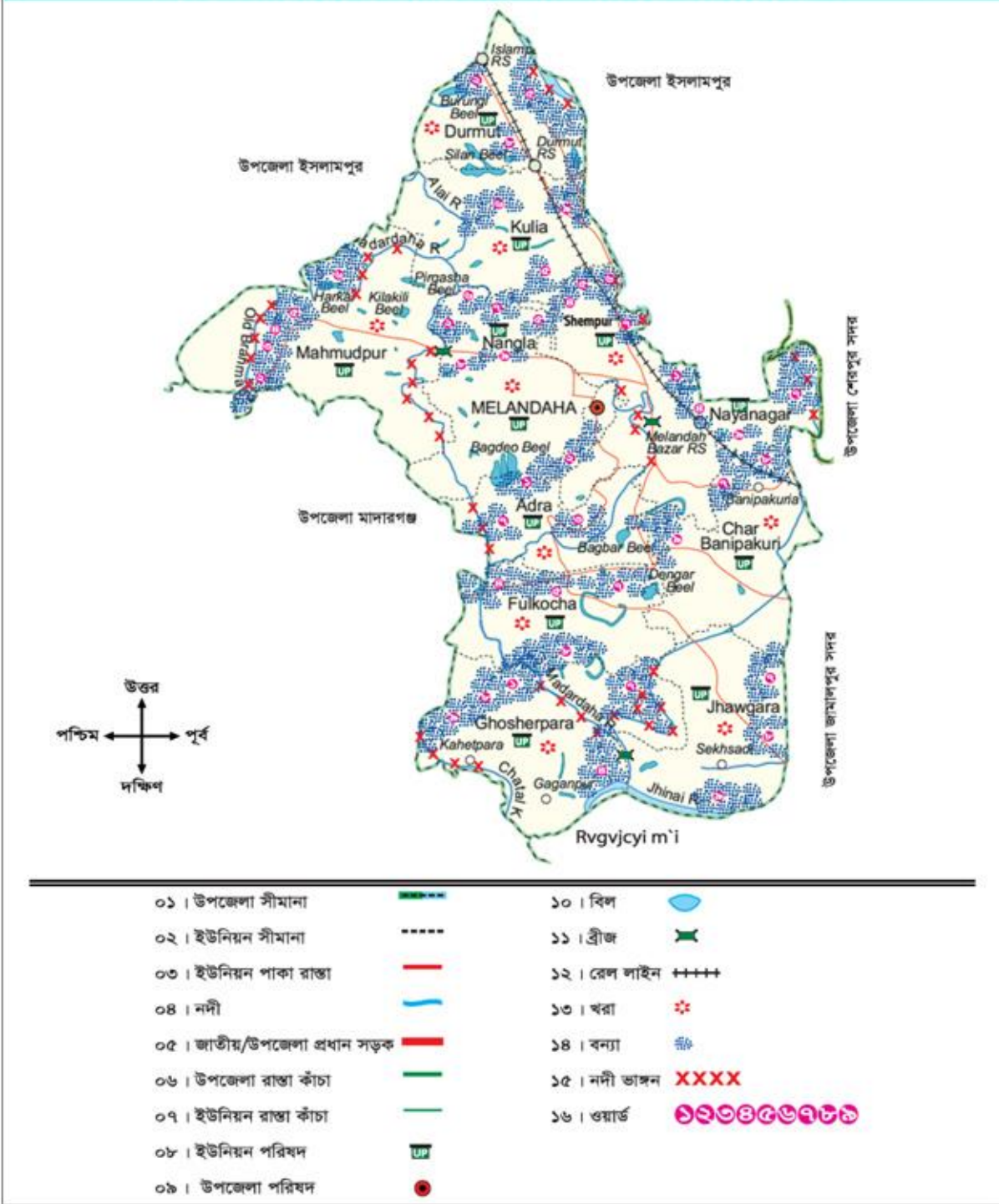


Table-2.4: Most vulnerable areas, reasons of vulnerability and number of vulnerable households in Melandaha Upazila of Jamalpur District, Bangladesh

Hazards	Most Vulnerable Area	Reasons of Vulnerability	Vulnerable Population
Flood	<ol style="list-style-type: none"> 1. Union: Durmut; Villages- Sultankhali, Ambaria, Kolabadha 2. Union: Kulia; Villages- Tegoria, Pocabahola, Sadapati 3. Union: Mahmudpur; Villages- Imampur, Banyabari, Putiagara, Purar Char, Khasimara, Adbaria, Poila Char Mahmudpur 4. Union: Nangla; Villages- Maznanda Nangla, Charaildhar, Nolkuri, Bandhoroha 5. Union: Nayangar; Villages- Sadupur, Kamarer Char, Megarbari Char, Alokdia 6. Union: Adra; Villages- Purba Adra, Nawghata, Gujamanika 7. Union: Char Banipakuri; Villages- Betmari, Char Banipakuri, Moddho Char, Vabki 8. Union: Fulkocha; Villages- Delaler Para, Telipara, Char Adiarpara, Brammonpara, Bir Adiarpara, Dakkhin Fulkocha 9. Union: Gosherpara; Villages- Gosherpara, Kairpara, Chobilapur, Amirtti 10. Union: Jhaugara; Villages- Tupkar Char, Kapashhatia, Sheikhshadi 11. Union: Shyampur; Tupkar Char, Kajaihata, Balurchar 	<ul style="list-style-type: none"> • Low arable land • No idea about cultivation of flood tolerant varieties • Low land area • Low dwelling area • No flood protection dam 	90,000
River Erosion	<ol style="list-style-type: none"> 1. Union: Shyampur; Tupkar Char, Kajaihata, Balurchar, Protapjagri 2. Union: Mahmudpur; Villages- Banyabari, Putiagara, Khasimara, Ruknai, Poila, Char Mahmudpur 3. Union: Gosherpara; Villages- Khairpara, Amirtti, Bangshi Beltoil, Kahedpur, Saguna 	<ul style="list-style-type: none"> • Size of river is the cause of erosion • Change the direction of the river • Broken down of river banks by waves • River filling by sedimentation • Additional pressure on the river banks • Disrupt the normal course of the river • Heavy rainfall • Demolition of trees in the Char area • Felling of trees and forests 	51,580
Drought	All Unions of the Upazila	<ul style="list-style-type: none"> • Inadequate trees • No idea about drought tolerant varieties • Lack of rainfall • Lack of alternative rainfall • Intense heat of sun • Lack of depth of ponds, rivers-streams, canals etc. • Water level is going 	285,000

Hazards	Most Vulnerable Area	Reasons of Vulnerability	Vulnerable Population
		<ul style="list-style-type: none"> down • Conservation of rain water • Insufficient deep tube-wells 	
Heavy Rainfall	all Unions of the Upazila	<ul style="list-style-type: none"> • Lack of tolerant vegetation • Do not repair houses regularly • Weak housing • Financial crisis • Weak educational institutional structure • Lack of planning to educational institution • Haven' t trees around the houses • House construction without plan • Lack of awareness 	115,250
North wester	All Unions of the Upazila	<ul style="list-style-type: none"> • Lack of tolerant vegetation • Do not repair houses regularly • Weak housing • Financial crisis • Weak educational institutional structure • Lack of planning to educational institution • Haven' t trees around the houses • House construction without plan • Lack of awareness • Don't get the news prior to north-wester 	95,987 HHs
Cold Wave and Fog	All Unions of the Upazila	<ul style="list-style-type: none"> • More effects of fog and cold wave due to located in river banks area • Absence of trees/vegetation 	1,30,000

Information Sources: Members of the Union Parishads

2.6 Main Sectors of the Development Plan

Development Planning is determining right course of action to achieve specific objective(s) by gathering information and status about the past and present and making prediction for the future.

Table-2.5: Brief description of various development sectors and its coordination with risk reduction in Melandaha Upazila of Jamalpur District, Bangladesh

Sectors	Hazard	Description	Coordination with DRR
Agriculture	Flood	1,590 acres of agricultural crops of 10,000 HHs under 12 Unions of Melandaha might be submerged if flood occurs again like 2004 or 2007.	<ul style="list-style-type: none"> • Have to introduce flood tolerant crop varieties • Have to cultivate early harvesting crops • For development of
	River Erosion	1,273 acres of homestead land may be eroded that will affect 9,500 HHs of	

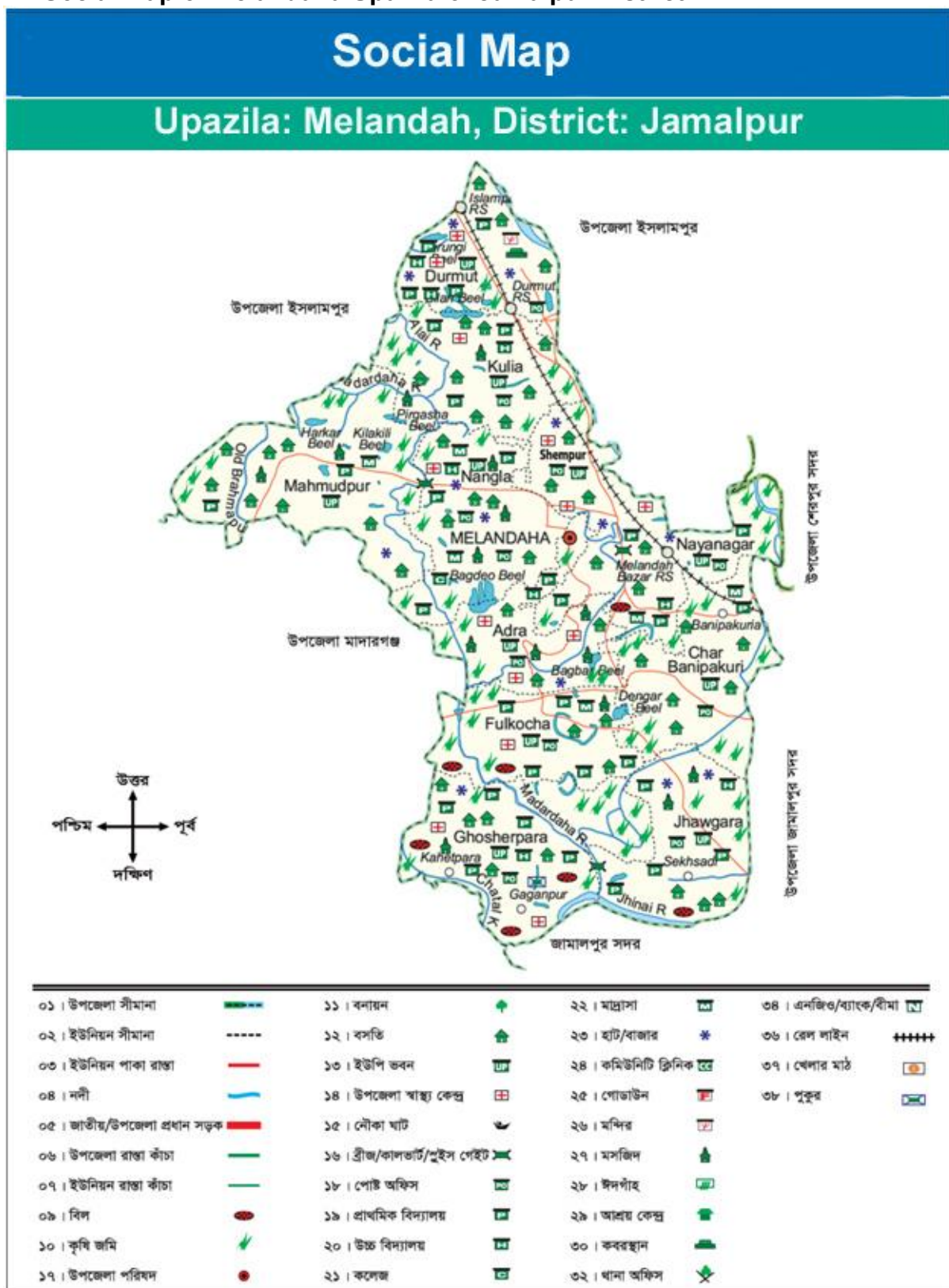
Sectors	Hazard	Description	Coordination with DRR
		Mahmudpur, Gosherpara and Shyampur Unions will be affected seriously and cultivable land will also be eroded if river erosion continues as like as every year.	agriculture sector proper water drainage and supply system have to be initiated.
	Drought	Crops like paddy, jute, wheat, etc of 1,727 acres of land under 12 Unions of Melandaha Upazila can be burnt due to lack of water. Food crisis will increase in at least 18,000 HHs.	
	Northwester	Crop like paddy, jute, wheat, etc of 2,512 acres of land under 12 Unions of Melandaha Upazila can be damaged if northwester hit again like 2013. Similarly, crisis of food and agricultural seed can be happened.	
Fisheries	Flood	Once again, if flood 2007 happens then 390 ponds and canals can be washed away with small and medium carp under 12 Unions of Melandaha Upazila. Fish crisis can be seen and afterwards fish fries and brood fishes for cultivation can be shortage. Fishermen and fish cultivator might face huge financial losses.	<ul style="list-style-type: none"> • Repair and build embankment • Create awareness to prepare good pond • Provide training to fish cultivator • 3-tiers based fish cultivation • Assist affected fishermen
	River Erosion	A total of 155 ponds may be extinct due to extensive river erosion in Mahmudpur, Shyampur & Gosherpara resulting financial loss to fish cultivator and fishermen.	
	Drought	120 ponds might be dry due to drought in 12 Unions of this Upazila. Fish cultivation will decrease and moreover, fish crisis can happen.	
	Heavy Rainfall	Once again like heavy rainfall in 2006 can be cause of damage of 255 ponds in 12 Unions.	
Livestock	Flood	Once again, if flood like 2007 happens then the likelihood of livestock of all Unions can be at risk and finally the livestock rearing will be disrupted	<ul style="list-style-type: none"> • Built earthen killa • Create pastures land in government fallow land • Inspire for producing fodder/ pastures • Integrated cultivation of fish, duck and vegetables • Hazard tolerant hybrid birds/animals cultivation. • Ensure the supply of vaccine
	Drought	Once again, if drought like 2008 happens then pastures / fodder can be shortage in all Unions due to burning the green grasses. Livestock production may reduce abruptly.	
	Northwester	If the northwester like 2013 happens then livestock with other birds and animals may be died and injured and as a result people may lose their interest to livestock rearing.	
	Heavy Rainfall	Once again, if heavy rainfall like 2006 happens then low land areas of all Unions will go under water. It might be the reason of different diseases and even death.	
Health	Flood	Once again if flood like 2007 happens then elderly, disable, pregnant, and children of 9500 HHs of Melandaha Upazila can be affected by water borne disease. Even it might be cause of death.	<ul style="list-style-type: none"> • Increase health awareness • Supply necessary medicine for primary treatment.

Sectors	Hazard	Description	Coordination with DRR
	Drought	Due to drought disable, pregnant and children can be affected by various diseases of all Unions of this Upazila.	<ul style="list-style-type: none"> • Adequate immunization and vaccination
	Cold wave and Fog	If cold wave and dense fog happens like every year, human, birds and animals diseases will be increased. Especially, in heavy winter children, elderly and disabled people might be affected more. Crop damage may be increased due to dense fog.	<ul style="list-style-type: none"> • Plant more trees • Distribution of winter cloth • Create awareness in terms of wearing warm cloths and cold related diseases
Livelihoods	Flood	Once again, if flood like 2007 happen, then different professional categories can be lost their jobs; their family can be faced financial losses that ultimately creates barrier in path of development.	<ul style="list-style-type: none"> • Provide training to create sustainable alternative livelihood • Creation of sustainable alternative livelihoods • Sources of income for women in the homestead • Make the best use of local resources and livelihoods <ul style="list-style-type: none"> • To create groups based forestry measures to increase food security in social
	River Erosion	Once again like the river erosion of 2007, many professional categories like fishermen, fish cultivator, businessmen, service holders might be faced financial crisis.	
	Drought	Once again like the drought of 2008, at least 18,000 peoples of 12 Unions might affect their livelihood that results to increase of food crisis.	
	Heavy Rainfall	Once again, if extreme rainfall like 2006 happens then local land, agricultural crops/lands and Nakshi Kantha industry of all Unions might be water logged and as a result day labor, business and Nakshi Kantha worker can lose their livelihoods.	
Vegetation	Flood	Once again, if the flood of 2007 happens then the crisis can be seen in firewood, fruit and oxygen at all Unions of Melandaha Upazila.	<p>Tree plantation at both side of the embankment; aware local people to plant trees around the homestead. increase environment related awareness; take legal initiative to stop illegal felling</p>
	Drought	If drought may happens then trees can die in all Unions of Melandaha Upazila extensively. It increases the likelihood of environmental damage and financial crisis of the local people.	
	Northwester	Once again like the northwester of 2013, can cause broken down of trees and damage of environment of local area and financial condition of stakeholders might be bad.	
Infrastructure	Flood	Roads, educational institutions, business enterprises, Hat and Bazaar can be partly or fully submerged by flood if it hits like of 2007. People might be deprived from health services.	<ul style="list-style-type: none"> - Construction of dam and renovation - To build the necessary culverts and bridges - Construction of sluice gate - Construction of adequate cyclone shelter - Plantation of tree at both side of the road
	River Erosion	If rive erosion occur again then roads, educational institutions, business enterprises and Hat-Bazaars can be extinct in the river's womb. Overall 9,500 HHs might be affected in such erosion.	

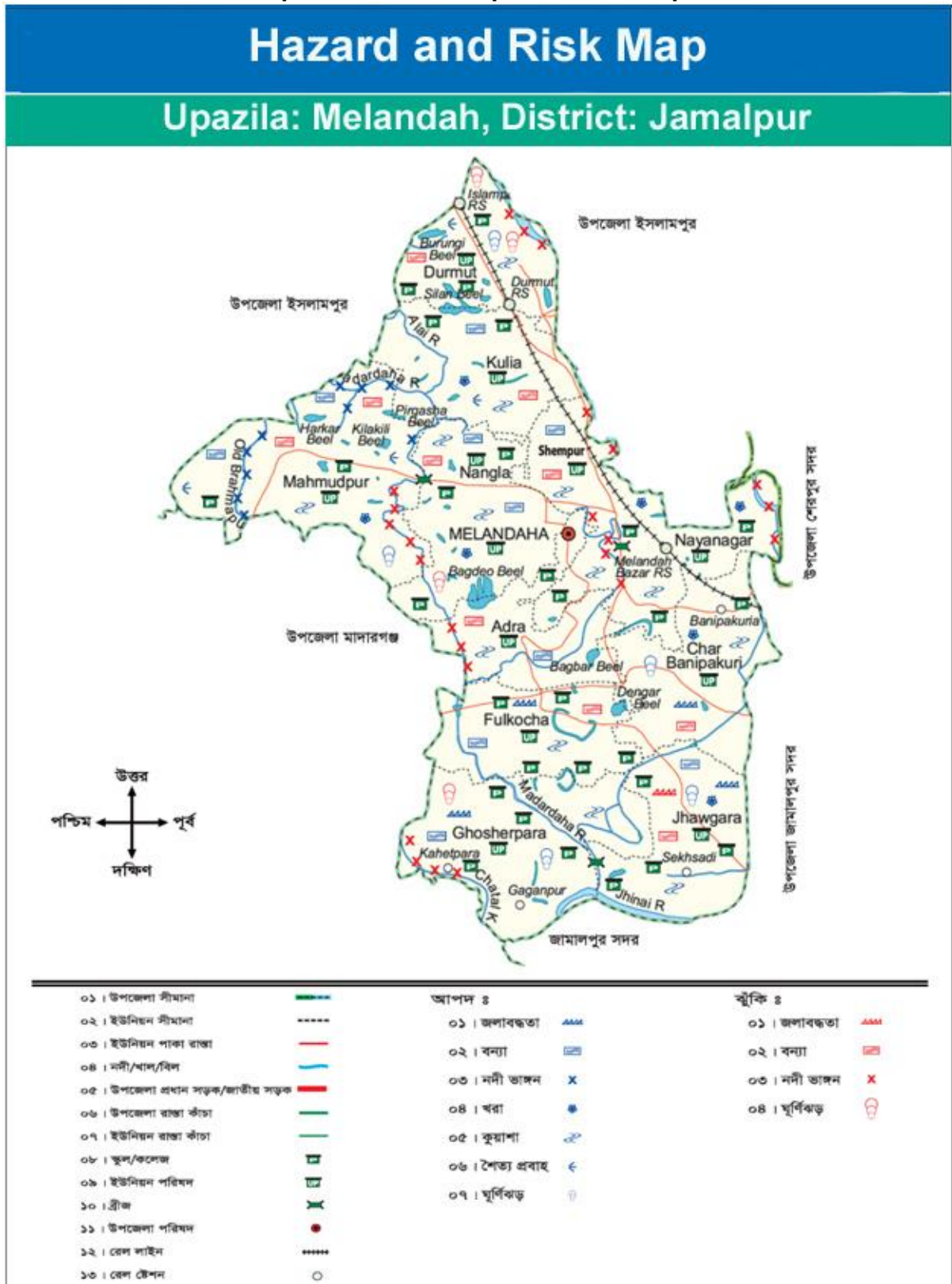
Sectors	Hazard	Description	Coordination with DRR
	Northwester	If northwester hits again like 2013 then educational institutions, households, and business enterprises might be destroyed partially or completely.	and canal - Interest free loan for construction of disaster tolerant home.
Nakshi Kantha	Flood	Once again like flood of 2007 can submerge 2500 Nakshi Kantha industries of Melandaha Upazila and those households can be affected financially.	<ul style="list-style-type: none"> • Install the Nakshi Kantha house at the top place • Cluster based Nakshi Kantha industries • Loan for Nakshi Kantha • Move the Nakshi Kantha factory from the river bank
	River Erosion	Once again like the river erosion of 2006 can cause seriously damage to Nakshi Kantha households of 12 Unions of Melandaha.	
	Heavy Rainfall	Nakshi Kantha families of all Unions might be affected severely if rainfall like 2006 happens again	

Information Sources: All UP members

2.7 Social Map of Melandaha Upazila of Jamalpur District



2.8 Hazard and Risk Map of Melandaha Upazila of Jamalpur District



2.9 Seasonal Calendar of Hazard

Table-2.6: Name of hazards that hit different months of year in Melandaha Upazila of Jamalpur District, Bangladesh

Sl	Hazards	April	May	Jun	July	Aug	Sep	Oct	Nov	Dec	Jan	Feb	Mar
1	Flood												
2	Rive Erosion												
3	Drought												
4	North-wester												
5	Heavy Rainfall												
6	Cold Wave/Fog												

Information Sources: All UP Chairmen, Melandaha Upazila

Calender Analysis

These hazards are not distributed equally in all year round but in some months its effect found more and in some months it is found less that have been shown in the chart above. Information received from the participants of various discussions is given below:

- Flood is the main hazard of Melandaha Upazila. It extensively damages the homestead, communication system and livelihoods. It continues from mid July to mid August.
- The houses, roads, social and educational institutions, crops and livestock are being extinct in river because of erosion. It continues from mid March to October.
- Cold wave is another problem of this Upazila. Here the effects of fog and cold wave are more as the Upazila is adjacent to the river Jamuna. The cold wave comes from Himalaya spreads numerous diseases.
- Tornado/northwester is another dangerous hazard that affects the homes, communication system, and vegetation of the area. It happens from the mid March to mid May.
- Drought is one of the most ferocious hazards of the Upazila. Much more crops are damaged due to drought. Moreover, pond water scarcity and diminishing ground water is the result of drought. It happens from April to June.

2.10 Seasonal Calendar of Livelihoods

Table-2.7: Livelihoods or income generating activities in Melandaha Upazila of Jamalpur District, Bangladesh

Sources of Livelihood	April	May	Jun	July	Aug	Sep	Oct	Nov	Dec	Jan	Feb	Mar
Agriculture												
Fishing												
Day Labor												
Business												

Information Sources: All UP Chairmen, Melandaha Upazila

Analysis of Livelihood Seasonal Calendar

- The analysis revealed that agricultural work starts from the November to till May but December, January, April and May have more work load. Besides, on other months there also have some works in this Upazila.

- All round the year fishermen are catching fishes as Jamuna is very near of this area. But on the month of July the fishermen sees more.
- Nakshi Kantha industries are the main field of work opportunities for day labor in addition to agriculture day labour. All year round the workers are working as it is available here.
- Nakshi Kantha (Nakshi Kantha) is the prominent business of this Upazila. Almost 20% of the people are directly or indirectly engaged with this business.

2.11 Life and Livelihood related Vulnerability

Table-2.8: The main livelihood options that are affected by hazard/disaster in Melandaha Upazila of Jamalpur District, Bangladesh

Livelihoods	Hazards/disaster				
	Flood	River erosion	Northwester	Drought	Heavy rainfall
Agriculture	■	■	■	■	■
Fishermen	■	■	-	■	■
Day labor	■	■	■	■	■
Business	■	■	■	■	■

Information Sources: All UP Chairmen, Melandaha Upazila

Agriculture is one of the prime employment sectors in Melandaha Upazila. So, agriculture sector affects seriously due to flood in this Upazila. All most all hazards more or less affect this sector. Flood, heavy rainfall and drought directly damage the cultivation of fish. Ponds are inundating by flood; drought dries the pond and partialy affect the agriculture during irrigation work. On the other hand, all hazards are responsible for damaging scope of day labor and business.

2.12 Description of Sector-wise hazard and risk

Table-2.9: Different hazards and its vulnerability to various sectors in Melandaha Upazila in Melandaha Upazila of Jamalpur District, Bangladesh

Hazards	Social Components of Vulnerability									
	Crops	Vegetation	Livestock	Fish	Home	Road	Bridge/Culvert	Educational Institution	Health	Shelter Center
Flood	■	■	■	■	■	■	■	■	■	■
River Erosion	■	■	■	■	■	■	■	■	-	■
Drought	■	■	■	■	-	-	-	-	■	-
North Wester	■	■	-	-	■	-	-	■	-	-
Heavy Rainfall	■	-	■	-	-	■	-	-	-	-
Cold Wave & Fog	■	-	■	-	-	-	-	-	■	-

Information Sources: All UP Chairmen, Melandaha Upazila

- Due to flood all social components including crops, vegetation, livestock, fish resources, homes, infrastructure, roads, bridge/culvert, educational institutions, health and shelter are damaged in 12 Unions of the Upazila. Every year the Unions like Ambaria, Sultankhali, Baherchar, Rukhnai, Tegoria, Pocabahla, Sadapati, Bandoroha, Nolkuri, Chraidar, Mazbanda Nangla, Imampur, Kajaikata, Char Mahmudpur, Gosherpara, Amirtti, Charbaghbari, Bongshi Beltoil, Kahedpara, Tupkarchar, Dakkhin Baluchar, Uttar Baluchar, Kamarerchar, Sadupur, Vabki, Char Banipakuri are especially affected due to flood.
- River erosion affects the Mahmudpur, Ghosherpara and Shyampur Unions extensively, because these areas are situated nearby the bank of Jamuna & Brammaputra. Every year due to the river erosion crops, homes, roads, culverts, educational institutions of mentioned areas are damaged and even those social resources are demolished in the womb of the river.

- Drought adversely affects the social components of the Upazila. Due to drought crops are damaged, vegetations are died; reduce fodder for livestock and water crisis for drinking, bathing as well as for other household cores become common phenomenon. Again, due to drought, incidents of diseases outbreak increase; children are affected by diarrhea, even due to dehydration children may die.
- Though northwester is not a common incident of this Upazila but sometimes during the month of Boishakh and Joistho it affects crops, vegetation and homes and cause serious damages.
- Heavy rainfall has now becomes an irregular issues. Now-a-days rain does not come in time but it comes untime when farmers are unprepared and as a result it damages crops, washes away roads and creates crisis of fodder for livestock. Sometimes, *Nakshi Kantha entrepreneurs* may also incur loss as the labor cannot come to work. Water stagnates the low laying homestead of Nakshi Kantha entrepreneurs.
- Public life is hampered every year due to cold wave and dense fog. Child and elderly are attacked by cold related diseases in this time. The tendency of road accident increases due to heavy fog. Even crops, seed bed and vegetable are damaged due to severe cold and dense fog.

2.13 Climate Change and its possible effect

Climate is a measure of the average pattern of variation in temperature, humidity, atmospheric pressure, wind, precipitation, atmospheric particle count and other meteorological variables in a given region over long periods of 20-30 years. Climate is different from weather. Weather only describes the short-term conditions of these variables in a given region. Climate change is a significant and lasting change in the statistical distribution of weather patterns over periods ranging from decades to millions of years. It may be a change in average weather conditions, or in the distribution of weather around the average conditions (i.e. more or fewer extreme weather events). Climate change is caused by factors such as biotic processes, variations in solar radiation received by Earth, plate tectonics, and volcanic eruptions. Certain human activities have also been identified as significant causes of recent climate change, often referred to as "global warming". The impact of climate change on different sectors is given below:

Table-2.10: Impact of climate change in Melandaha Upazila of Jamalpur District, Bangladesh

Sectors	Hazards	Description
Agriculture	Flood	Untimely flood may occur due to climate change that can submerge agricultural lands resulting in widespread damage to crops. Due to sea level rise water in the river may also increase that can reduce the amount of arable land which can lead to shortage of food.
	Drought	Due to climate change serious water crisis may happens all around in summer season because of hot weather. Irrigation may be hampered due to depletion of ground water table. As a result food production will decrease and there might be shortage of food in the area.
	Heavy Rainfall	Due to climate change there might be rain at wrong time instead of right time which can cause extensive damage to crops.
Fisheries	Flood	There might be untimely flood in Melandaha Upazila due to climate change. As a result the ponds will be submerged and thus fish will come out from the ponds resulting in heavy financial losses to the fish farmer.
	River Erosion	Due to climate change there might be flood at wrong time in the area. The river may change its directions causing serious river erosion, as a result many fish ponds can be devoured in the womb of the river and the farmers will incur loss. It will cause financial loss to the farmers and at the same time there might be shortage of fish in the area.

Sectors	Hazards	Description
	Drought	Dry out of water as a result of drought and shrinking of underground water layer due to climate change, the fishes in the ponds, canals, Beel (wetland) and rivers can die and reproduction can fall. It will cause reduction of fish production. Thus there might be shortage of fish in the area and shortage of protein among people.
	Heavy Rainfall	The fishers can undergo huge loss due to submergence of ponds and subsequent come out of the fish from the pond as a result of unseasonal heavy downpour.
	Cold wave & Fog	Due to climate change the growth of fish can be decreased from severe cold. The target of fish production may be hampered and farmer will be incurring financial loss.
Livestock	Flood	Untimely flood can cause serious shortage of food/fodder including life threat to livestock as a result cattle rearing can be disrupted.
	Drought	Severe drought due to climate change might cause burning of the grasses resulting in shortage of animal food/fodder. Different diseases can also break out, which can lead to loss of livestock and overall affect on livestock sector.
	Heavy Rainfall	Heavy rainfall causes the submerging of low lands of the areas in different Unions of Melandaha Upazila due to climate change and hence there might be food shortage for livestock.
Health	Flood	Due to climate change if flood like 2007 happens then water borne disease will affect to human health and even it might cause death.
	drought	Due to severe drought elderly, disabled, pregnant and all other people including children may attacked by various diseases that can ruin people's lives.
	Heavy Rainfall	Various diseases may out break due to water logging in the filled up ditches and canals and subsequent human excrete, rotting of filths, death animals and other garbage from the heavy rain resulting from the climate change. People of the area may face serious health crisis.
	Cold wave & Fog	Due to climate change there might be severe cold in winter and very hot in summer. Diseases of birds/animal may increase. Children, elderly and disabled people can be affected more, especially in severe cold, and they may even die.
Livelihoods	Flood	Due to flood different professional groups can lose their occupation and they may become unemployed for life long. As a result, every household of the area may seriously be financially affected. This will create barrier to development of all people living in the area.
	River Erosion	Climate change related river erosion may cause heavy financial losses to fishers, businessmen, day labor, service holder and different artisan groups and professionals in every affected village.
	drought	Severe drought affects crops like paddy, wheat, jute, vegetable and fruits including livestock due to lack of water. This will affect directly on the livelihoods of the general people that can also be the cause of food insecurity.
	North Western	Employment may be created due to extensive damage from the onslaught of northwester and subsequent loss to vegetation, birds/animals, homestead, business institution, Nakshi Kantha entrepreneur, etc to all villagers of the Upazila.
	Heavy Rainfall	Low land area, cultivable land and Nakshi Kantha entrepreneur can be stagnant with water due to heavy rainfall that will cause loss of employment of day labor, businessmen, and Nakshi Kantha workers. Even there are chances of incurring financial loss. It may cause serious barriers to the development of their life and livelihood.
Vegetation	Flood	Trees and vegetation can be died due to flood water and as a result there might be shortage of wood, fruits, etc including shortage of oxygen for every animal of the area.
	River Erosion	Vegetation/ trees can be extinct in the womb of the river due to river erosion. It will affect not only to financially condition of the people but also on their livelihoods.
	Drought	Trees can be died due to drought as a result trees can be destroyed and thus people and environment will incur financial loss. Moreover, the growth of the trees may be decreased due to lack of fresh watering in the

Sectors	Hazards	Description
		nursery.
	North Wester	Due to northwester the trees and other vegetation of the area can be destroyed which can cause loss to people and environment.
Infra-structure	Flood	Different infrastructures can be damaged partially or completely due to climate change. As a result, people might be deprived from communication, education and health services.
	River Erosion	Roads, schools, colleges, bridges, culverts, muddy roads, concrete roads and other infrastructures can be extinct in the womb of the river mainly due to regular river erosion as a result of climate change.
	North Wester	Different infrastructures like school, college, religious institution, homestead etc can be broken down in the Melandaha Upazila due to climate change.
	Heavy Rainfall	Due to heavy rainfall and subsequent water logging can create barrier to lives and livelihoods of the people of the area.

Information Sources: FGD, KII and general people

Chapter Three

Disaster Risk Reduction (DRR)

3.1 Identification of Risk Factors

Table-3.1: Identified hazards that affect the Upazila including its immediate, intermediate and ultimate reasons in Melandaha Upazila of Jamalpur District, Bangladesh

Description of Risks	Reasons		
	Immediate	Intermediate	Final
<p>Flood</p> <ul style="list-style-type: none"> Once again flood like 2007 if occurs then 52 acres of agricultural land with crops like Aus, Aman, Jute, fruits and vegetables of ward no. 8, 5 & 2 under Durmut Union of Melandaha Upazila; 90 acres of ward no. 5, 6 & 9 under Kulia Union; 355 acres of ward no. 2, 3, 4, 5 under Mahmudpur Union; 91 acres of ward no. 2, 7, 9 under Nangla Union; 115 acres of ward no. 1, 4, 5, 7, 9 under Nayangar Union; 97 acres of ward no. 1, 2, 3, 7 under Adra Union; 87 acres of ward no. 1, 3, 7, 8 under Char Banipakuri; 80 acres of ward no. 3, 4, 5, 7, 8 under Fulkocha Union; 317 acres of ward no. 1, 4, 7, 8, 9 under Gosherpara 51 acres of ward no. 7, 8, 9 under Jhaugara Union; 255 acres of ward no. 2, 4, 5, 7 under Shyampur Union can be damaged/ affected extensively. As a result, every family of all villages might be affected financially. It might also be the barrier to development of life of the people of the Upazila. If flood like 2007 happens again in Melandaha Upazila then 10 primary schools, 3 high schools, 15 mosques, 40 kms muddy roads, 7 madrasa, 2 graveyards of Mahmudpur Union; 3 primary school, 2 high schools, 16 mosques, 10 kms muddy roads of Shyampur Union; 6 primary schools, 3 high schools, 12 mosques, 105 kms muddy roads of Gosherpara Union; 4 primary schools, 3 madrasa, 18 mosques, 57 kms muddy roads, 2 graveyards of Nayangar Union; 3 primary schools, 1 high school, 3 madrasa, 13 mosques, 27 kms muddy roads of Adra Union; 2 primary schools, 1 high school, 2 madrasa, 11 mosques, 61 kms muddy roads of Char Banipakuri Union; 2 primary schools, 1 high school, 13 mosques, 56 kms muddy roads of Fulkocha Union; 3 primary schools, 2 high school, 17 mosques, 1 temple, 18 kms muddy roads of Durmut Union; 4 primary schools, 1 high school, 2 madrasa, 18 mosques, 1 graveyard, 44 kms muddy roads of Kulia Union; 1 primary schools, 1 high school, 7 mosques, 15 kms muddy roads of Nangla Union; 2 primary schools, 1 high school, 7 mosques, 32 kms muddy roads of Jhaugara Union can be damaged partialy or fully/completely. As a result, local people might be deprived from the advantage of health and education services. Once again if flood like 2007 occurs again then 96 ponds of 16 villages of Durmut 	<ul style="list-style-type: none"> Flood warning does not arrive at right time Collapse of embankment in the upstream Heavy rainfall /inundation In absence of high road Don't have flood protection dams/ embankment(s) Don't have flood signal in advance Don't have plantations and grasses on both sides of the roads Bridges are not repairs and renovations on regular basis 	<ul style="list-style-type: none"> Decrease of depth of the rivers Destruction of natural balance More trees are not planted Non existence of committee for maintenance of the roads Unplanned construction of the roads Inactive disaster management committee Deforestation Not to play active role by the DMC 	<ul style="list-style-type: none"> Delay of implementation of plan Damage of the Ozone layer Weather & climate change Lack of proper planning No arrangement to repair roads and to prevent flood by government or non-government Climate change Lack of transparency to implement govt. plan Unplanned dam construction

Description of Risks	Reasons		
	Immediate	Intermediate	Final
<p>Union; 50 ponds of 19 villages of Kulia Union; 45 ponds of 19 villages Mahnudpur Union; 25 ponds of 19 villages of Nangla Union; 29 ponds of 21 villages of Nayangar Union; 25 ponds of 17 villages of Adra Union; 26 ponds of 19 villages of Char Banipakuri Union; 19 ponds of 20 villages of Fulkocha Union; 42 ponds of 17 villages of Gosherpara Union; 15 ponds of 14 villages of Jhaugara Union; 18 ponds of 14 villages of Adra Union can be inundated and overflow of the bank of ponds and fish fries can get out of the ponds. As a result, fish crisis and later fish fries and brood fish crisis can be seen in the Melandaha Upazila. There will have the likelihood of financial crisis among the fishers.</p>			
<p>River Erosion Once again if the river erosion like 2007 starts again then almost 50 acres homestead with agriculture land of ward no. 1, 2, 3, 4, 5, 6, 9 under Mahmudpur Union; 367 acres homestead with agriculture land of ward no. 1, 4, 5, 6 under Gosherpara Union; 355 acres homestead with agriculture land of ward no. 2, 3, 4, 5, 6, 7 under Shyampur Union may be eroded and extinct in the womb of the river. A total of at least 9,500 households can be seriously affected by river erosion.</p>	<ul style="list-style-type: none"> • Heavy rainfall • Don't have flood protection dam • Upstream dam break down • House near the river • Sandy soil 	<ul style="list-style-type: none"> • Felling of trees at high rate • Don't build Farakka dam • Unplanned housing construction 	<ul style="list-style-type: none"> • Weather & climate change • Decrease the depth of the river • No tree plantation • riverbed changes
<p>Drought Once again the drought like 2008 may burn and damage crops like paddy, jute, wheat etc due to lack of water of 2,000 acres of crops in all villages of Melandaha Municipality; 200 acres of crops in all villages of Durmut Union; 150 acres of crops in all villages of Kulia Union; 300 acres of crops in all villages of Mahmudpur Union; 152 acres of crops in all villages of Nangla Union; 80 acres of crops in all villages of Nayangar Union; 150 acres of crops in all villages of Adra Union; 90 acres of crops in all villages of Char Banipakuri Union; 95 acres of crops in all villages of Fulkocha Union; 155 acres of crops in all villages of Gosherpara Union; 75 acres of crops in all villages of Jhaugara Union; 150 acres of crops in all villages of Shyampur Union in the Melandaha Upazila. As a result food crisis may see among 18,000 families of these villages.</p>	<ul style="list-style-type: none"> • Don't have deep tube-well • Less depth of the pond • Deforestation • Don't have adequate Shallow engine and electricity • drought 	<ul style="list-style-type: none"> • Deforestation • Water level is going down • Environmental imbalance 	<ul style="list-style-type: none"> • Don't arrange deep tube-wells by Water Development Board • Don't planting more trees • climate change
<p>North wester/strom Once again if the northwester like 2012 & 2013 strikes again then crops like paddy, jute, wheat etc can be damaged of 220 acres of crops in all villages of Durmut Union; 155 acres of crops in all villages of Kulia Union; 450 acres of crops in all villages of Mahmudpur Union; 252 acres of crops in all villages of Nangla Union; 180 acres of crops in all villages of Nayangar Union; 190 acres of crops in all villages of Adra Union; 190 acres of crops in all villages of Char Banipakuri Union; 195 acres of crops in all villages of Fulkocha Union; 255 acres of crops in all villages of Gosherpara Union; 175 acres of crops in all villages of Jhaugara Union; 250 acres of crops in all villages of Shyampur Union in the Melandaha</p>	<ul style="list-style-type: none"> • Low lying homestead • Tree felling • Don't planting adequate trees along the homestead • Don't arrive the weather news in 	<ul style="list-style-type: none"> • Environmental imbalance • Don't arrive the weather news in time • Don't have access to the nearest safe places 	<ul style="list-style-type: none"> • Negligence of Forest Department • Lack of awareness • Damage ozone layer • Reluctance of local weather

Description of Risks	Reasons		
	Immediate	Intermediate	Final
Upazila. As a result, food crisis/insecurity can be seen in the area and afterwards the shortage of agricultural seeds also can be happened.	time • Lack of pre-preparation		office
Heavy Rainfall Once again if the heavy rainfall like 2006 occurs again then 7 villages of ward no. 2, 5, 8 under Durmut Union; 6 villages of ward no. 5, 6, 9 under Kulia; 8 villages of ward no. 2, 3, 4, 5, 6 under Mahmudpur; 5 villages of ward no. 1, 4, 5, 9 under Nayangar; 6 villages of ward no. 1, 2, 3, 7 under Adra; 6 villages of ward no. 3, 4, 5, 7, 8 under Fulkocha; 5 villages of ward no. 1, 7, 8, 9 under Char Banipakuri; 10 villages of ward no. 1, 4, 7, 8, 9 under Gosherpara; 7 villages of ward no. 7, 8, 9 under Jhaugara; 8 villages of ward no. 2, 4, 5, 6, 7 under Shyampur; 9 villages of ward no. 1, 2,3, 7, 9 under Nangla Union of Melandaha Upazila can be water logged. Different professionals like wage labor, businessmen, Nakshi Kantha workers may be lost their employment due to inundation fields, roads, arable lands, Nakshi Kantha industries etc which can be obstacle of lives and livelihoods of people of the area.	• More felling of trees	• Sea level rise	• Change of weather • don't tree planting
Cold Wave & Fog If the prevalence of cold wave continues to increase similar to the last 5 years then the ultra poor, elderly, and the rate of child mortality may raise in Melandaha Upazila. 5,000 acres of crops lands of the farmers might be damaged due to dense fog. Severe cold could increase the diseases of fish; and fish production can be reduce that will affect economically to at least 9,000 families involved with cultivation of fish. 7,500 families can be affected by increasing livestock diseases.	• don't reach the sunlight • north wind	• Decrease the humidity of the air	• Day and night to be small

Information Sources: All UP Chairmen, Union & Upazila Parishad, FGD, KII and local people

3.2 Identify the Ways to Mitigate the Risk

Table-3.2: Ways to reduce the identified risk in short-term, mid-term and long term in Melandaha Upazila of Jamalpur District, Bangladesh

Description of Risk	Possible ways to reducing the risk		
	Short term	Mid term	Long term
Flood • Once again the flood like 2004 and 2007, 10000 households can be affected economically and financially by inundating 1590 acres of crop land of 12 Unions under Melandaha Upazila. Food crisis can also be seen due to flood. • Once again the flood like 2007, 390 ponds with fish fries of 12 Unions can be inundated and fish will come out. As a result, fish crisis and later fries and mother fish crisis can be seen. It directly will hamper the fish cultivator and fishermen's financially. • Once again the flood like 2007, cattle, goat, sheep have likelihood to their risk of 12 Unions and it ultimately will disrupt the rearing of livestock in the Melandaha	<ul style="list-style-type: none"> To build strong house with poles More likely house to be terraced Homestead plantation Send flood warning Don't plant crops before flood 	<ul style="list-style-type: none"> Construction of flood protection dam Construction of sluice gate Use improved seeds To collect appropriate seeds 	<ul style="list-style-type: none"> Provide training to people about the flood by the initiatives of government and non-government organization tree plantation construction of

Description of Risk	Possible ways to reducing the risk		
	Short term	Mid term	Long term
<p>Upazila.</p> <ul style="list-style-type: none"> Once again the flood like 2007, elderly, disabled, pregnant and children of 9500 families can be died due to water born disease. Once again the flood like 2007, every fauna will feel the lack of oxyzen and the shortage of timber and fruits can be seen in all Unions of Melandaha Upazila Once again the flood like 2007, 2500 households engaged with making Nakshi Kantha can be affected financially in the Melandaha Upazila. 	<ul style="list-style-type: none"> Plinth raising 	<ul style="list-style-type: none"> Adequate plantation beside the homestead To provide credit support for building house to the people 	<ul style="list-style-type: none"> sheltre centre construction of flood protection dam construction of sluice gate
<p>River Erosion</p> <ul style="list-style-type: none"> River erosion as like as every year in Melandaha Upazila, 1273 acres of dwelling land with agricultural land of Mahmudpur, Gosherpara and Shyampur Unions can be extinct in the womb of the river and 9500 families of those villages may be affected extensively. At least 155 ponds of Mahmudpur, Gosherpara and Shyampur Unions of Melandaha Upazila can also be vanished in the womb of the river due to river erosion. As a result, fish cultivator and fishermen may extensively affect. Once again the river erosion like 2007, fish cultivator, fishermen, businessmen, wage labor, service holder and the people of different professions of all areas of Melandaha Upazila can be affected financially. If river erosion observes again in the Melandaha Upazila, roads, educational institution and local markets can be extinct in the womb of the river. In total, 9500 families of the Upazila might be affected financially. 	<ul style="list-style-type: none"> Tree plantation in the river bank Built the house by maintaining a safe distance from the river Road repair 	<ul style="list-style-type: none"> Construction of roads as per plan Adequate tree plantation beside the homestead Loan support roadside plantation 	<ul style="list-style-type: none"> Re-excavating of river constructuion of shelter construction of flood protection of dam
<p>Drought</p> <ul style="list-style-type: none"> 1727 acres of agricultural crops like paddy, jute and wheat of 12 Unions under Melandaha Upazila can be burnt and resulting 18,000 families can felt be the problem of food crisis due to drought. 120 ponds of 12 Unions under Melandaha Upazila can be dried and results extensive damage of fishes due to drought Once again the drought like 2008, the grasses of fields and roads of 12 Unions under Melandaha can be burnt and results animal food can be shortage. Different diseases of livestock can be seen. Different diseases of all classes people like disabled, pregnant, and elderly and children of 12 Unions of Melandaha Upazila can be cause of death due to severe drought. Effect on lives and livelihoods of 18000 families of 12 Unions under Melandaha Upazila can be seen due to drought if it comes again like 2008. 	<ul style="list-style-type: none"> provide sufficient shallow engine and electricity provide irrigation for agricultural land provide irrigation for pond 	<ul style="list-style-type: none"> to dig deeper ponds excavation of canal by government initiatives tree plantation along the pond dyke 	<ul style="list-style-type: none"> more tree plantation provide deep tubewells by government initiatives encourage the people

Description of Risk	Possible ways to reducing the risk		
	Short term	Mid term	Long term
<p>Northwester/strom</p> <ul style="list-style-type: none"> Once again the north wester/storm like 2013, 2512 acres of crop land like paddy, jute and wheat of 12 Unions can be damaged. By this effect food crisis and afterwards agricultural seeds of those Unions might be seen. Once again the north wester/storm like 2013, livestock with other animals can be died and injured. By this effect the intention to rearing the cattle/livestock might be decreased in the Melandaha Upazila. Once again the north wester/storm like 2013, vegetation can be broken down and damage in the Melandaha Upazila. Once again the northwester/storm like 2013, educational institution, house, business enterprise can be damage partially and completely and results the people may be affect financially. 	<ul style="list-style-type: none"> Provide prediction of storm Build house with solid poles 	<ul style="list-style-type: none"> Provide soft loans among the farmers Plant crops at appropriate time Necessary loan assistance for constructing the house by public-private initiatives 	<ul style="list-style-type: none"> Sufficient tree plantation Provide appropriate training to create awareness among the people Adequate tree plantation around the homestead
<p>Heavy Rainfall</p> <ul style="list-style-type: none"> Once again the heavy rainfall like 2006, fishes of 255 ponds of 12 Unions can be come out in the Melandaha Upazila Once again the heavy rainfall like 2006, low areas, field, roads can be inundated of all Unions and food of livestock can be shortage. Moreover, it can affect the livestock/animal and cattle by creating different diseases. Once again the heavy rainfall like 2006, low areas, field, arable land, Nakshi Kantha industries etc might be water logged and the day labor, businessmen, Nakshi Kantha workers and other professionals may loss their employment and affects financially which can be the obstacle in their lives and livelihoods Once again the heavy rainfall like 2006, Nakshi Kantha families and the family engaged with Nakshi Kantha directly or indirectly may be affected financially and economically in all Unions of the Melandaha Upazila. 	<ul style="list-style-type: none"> Planting the crops at right time Heavy rainfall sensitive crop cultivation To create huge employment by government initiatives To develop the communication system 	<ul style="list-style-type: none"> To provide water drainage system 	<ul style="list-style-type: none"> Tree plantation at sufficient rate
<p>Cold wave and fog</p> <p>If the prevalence of cold wave increases like last 5 years in Melandaha Upazila, ultra poor, elderly and rate of child mortality can be enhanced. It may cause extensive damage to the agricultural crops.</p>	<ul style="list-style-type: none"> distribution of winter clothing encourage to wear winter clothing 	<ul style="list-style-type: none"> to aware about the cold and fog 	<ul style="list-style-type: none"> Tree plantation in adequate rate Introducing the fog sensitive crop cultivation

Information Sources: All UP Chairmen, Union & Upazila Parishad, FGD, KII and local people

3.3 Development Plan of NGO

SL	NGO	Working on disaster	no. of Beneficiaries	amount /no.	Duration
1.	Sajeda Foundation	Comprehensive assistance during different disaster	-	-	Running
2.	SDF	Provide employment to the youth and engaged them in disaster committee	-	-	Running

Information Sources: All NGO Offices of the Upazila

3.4 Disaster Management Plan (Information Sources: Planning meeting with Upazila Chairman, All UP members, UNO, PIO & Civil Society)

Disaster Management Plan is to be done in 4 steps. (1) Pre-disaster Preparedness (2) During disaster Preparedness (3) Post-Disaster Preparedness (4) Usual time/at risk reduction. The following tables highlights the details of the plan:

3.4.1 Pre-Disaster Preparedness

Sl	Activities	Target (yearly)	Possible Budget (1 year)	Where will be done	Possible Time Period	Sharing of contribution (%)			
						Upazila	Community	UP	NGO
1.	Formation of Ward or Village level volunteer teams (12 Unions x 9 Wards x 2 person per ward = 216)	12 groups (216 person)	3900000	All Wards	Feb-Mar	-	-	-	-
2.	Identification of the places for local level message dissemination	108 spots	50000	Ward or Village level spots	Feb	-	-	-	-
3.	Develop system of flags sign to disseminate warning messages during flood	12 no.	20000	Vulnerable side	June	100%	-	-	-
4.	Planning to disseminate messages regarding flood or other hazards at local level (ward level)	12 plans for 12 Unions	214000	Union level planning	Feb	100%	-	-	-
5.	Quick repairing of shelters	40 shelters	2800000	Shelters of most vulnerable area	Feb	50%	5%	45%	-
6.	Prepare mobile health teams (arrangement of logistics and others)	12 teams	1200000	Upazila level	Feb	-	-	-	-
7.	Arrange muck drills	24 drills	220000	Union level	Feb	50%	5%	15%	30%
8.	Training on Disaster management and primary treatment to volunteers (12 Unions x 3 volunteers per Union =36)	36 person	48000	Union	Feb	50%	5%	10%	35%
9.	Collect dry foods and preserve life saving medicines	(Flatten rice-3 MT, Fried Rice-10, Molases- 0.25MT, ORS- 8,000 packets, WPT-10,000 pcs, etc)	700000	Upazila	Feb-April	75%	-	25%	-
10.	Provide training/ orientation to school students on disaster management	55 Schools	110000	School	Feb-April	-	-	-	-
11.	Collect and save contact number of individual and representatives of organizations	UzDMC, UDMC & various donor agencies		Upazila	Feb-April	-	-	-	-
12.	Disseminating warning and emergent warning messages of disaster	108 wards	222000	All vulnerable Wards	From the begining of disaster	40%	10%	30%	20%

3.4.2 During Disaster (*Information Sources: Planning meeting with Upazila Chairman, All UP members, UNO, PIO & Civil Society*)

Sl	Activities	Target (1 year)	Possible Budget (1 year)	Where will be done	Possible implementing date	Who and how much will do (%)			
						Upazila	Community	UP	NGO
1.	Take immediate steps to take women, children, elderly, sick and disable people to shelters	3,000 person	-	Shelters of the most vulnerable areas	During the onslaught of disaster	50%	-	30%	20%
2.	Rescue and take initiative to take injured/victims to shelters	24 shelters	1,50,000	Closest shelter	During the onslaught of disaster	50%	-	50%	-
3.	Organize emergency meetings and disseminate warning when there is message of increase of water level in the nearby upstream or weather forecasting regarding tornado	12 meetings	-	Most affected areas of the Upazila	During the onslaught of disaster	50%	10%	20%	20%
4.	Provide pure drinking water and sanitation facilities	12000 families	-	Upazila Coordination Room	During disaster	100%	-	-	-
5.	Distribution of dry foods	12,000 families	-	Shelters, embankments and other places where mass people will take shelter	During disaster	60% (DPHE)	5%	25%	20%
6.	Ensure social security and maintain law and order	Regular basis during disaster	-	Most affected areas	During disaster	-	-	-	-
7.	Arrange treatment for injured people	As & where required	-	Shelters, embankments and other places where mass people will take shelter	During disaster	30%	5%	65%	-
8.	Monitoring of daily situation	Regular basis during disaster	-	Upazila Coordinator Room	From the beginning to the end of disaster	-	-	-	-
9.	Organize emergency meeting	12 meetings	4,000	Upazila Coordinator Room	During Disaster	100%	-	-	-
10.	Send quick message(s)	As & when required	1,000	From Upazila to Union and various organizations	During Disaster	100%	-	-	-
11.	Early recovery	12,000 families	20,00,00	Disaster Affected areas	During Disaster	55%	-	10%	35%

SI	Activities	Target (1 year)	Possible Budget (1 year)	Where will be done	Possible implementing date	Who and how much will do (%)			
						Upazila	Community	UP	NGO
12.	Ensuring security & migrate to the shelter	-	-	Disaster Affected areas	During Disaster	60%	-	40%	-
13.	Distribution of responsibilities to volunteer's team	108 volunteers	-	Disaster Affected areas	During Disaster	-	-	-	-
14.	Send medical teams to the affected areas	12 teams	5,50,000	Disaster Affected areas	During Disaster	50% (Health Dept)	10%	30%	10%
15.	Ensure sanitation facilities (latrine installation and maintenance, etc)	40	20,000	Shelters, embankments and other places where mass people will take shelter	During Disaster	50%	5%	15%	30%
16.	Supply pure drinking water (tube-well installation, maintenance, etc),	15 tube- wells	-	Shelters, embankments and other places where mass people will take shelter	During Disaster	75% (DPHE)	5%	10%	10%
17.	Distribution of emergency relief (food and non food items)	20,000 families	-	Among the affected families	During Disaster	35%	05%	10%	50%
18.	Keep local transportation and linkage continuous (maintenance of broken roads)	20 places repairing	-	Where requires	During Disaster	70%	10%	20%	-
19.	Take steps to arrange and manage lighting, lamp/fuel, etc at shelters	24 shelters	-	Shelters, embankments and other places where mass people will take shelter	During Disaster	85%	5%	10%	-
20.	Distribute tasks/ responsibilities among UDMCs and supervise it	12 UDMCs	-	Upazila Coordinator Room	During Disaster	-	-	-	-

3.4.3 Post Disaster Preparedness (Information Sources: Planning meeting with Upazila Chairman, All UP members, UNO, PIO & Civil Society)

Sl	Activities	Target	Possible Budget	Where will be done	Possible implementing date	Who and how much will do (%)			
						Upazila	Comm unity	UP	NGO
1.	Start rescue operation as soon as possible	12 Unions	4,00,000	Most affected areas	After disaster period	40%	10%	30%	20%
2.	Rescue injured people and provide primary treatment and if necessary arrange to provide better medical treatment	As required	2,50,000	Most affected areas	After disaster period	80%	-	10%	10%
3.	Arrange to bury dead people and take action to remove dead cattle	As required	2,40,000	Most affected area	After disaster period	40%	10%	30%	20%
4.	Damage assessment within 72 hours of disaster and submit requirements	12 Unions	-	Affected area	After disaster period	100%	-	-	-
5.	Take steps to rehabilitation most affected families	As required	2,00,000	Most affected area	After disaster period	40%	10%	30%	20%
6.	Cleaning of debris	12 Unions	2,85,000	Most affected area	After disaster period	40%	10%	50%	-
7.	Administrative re-establishment	As required	-	Upazila Coordination Room	After disaster period	-	-	-	-
8.	Provide assistance for emergency rehabilitation and livelihood restoration	2,500 Nakshi Kantha owners & others	-	Affected areas	After disaster period	60%	-	20%	20%
9.	Arrange to provide interest-free loan to the affected families	8,000 families	-	Affected areas	After disaster period	30% (BRDB)	-	-	70%
10.	Damage assessment	All areas	As per damage	Most affected family	After disaster period	25%	25%	25%	25%
11.	Rehabilitation of affected families (housing)	As required	As per damage	Most affected family	After disaster period	60%	-	20%	20%
12.	Provide employment opportunities	3,000 farmers	As per damage	Most affected small and marginal farmers	After disaster period	75% (Agri Dept)	-	-	25%
13.	Repair and maintenance to institutional infrastructure	As required	As per damage	Affected areas	After disaster period	25% (LGED)	25%	25%	-
14.	Repairing of roads	As required	As per damage	Affected areas	After disaster period	60%	5%	35%	-
15.	Repairing of culverts	As required	As per damage	Affected areas	After disaster period	85% (LGED)	5%	10%	-
16.	Repairing of embankments	As required	As per damage	Affected areas	After disaster period	65% (LGED)	10%	20%	-
17.	Distribution of demand based agricultural tools and training	3000 families	As per damage	Affected areas	After disaster period	55% (DoA)	10%	20%	10%
18.	Treatment and rehabilitation of livestock	15,00 animals	As per damage	Affected areas	After disaster period	75% (DoL)	5%	10%	10%
19.	Rehabilitation of fish cultivator and fishermen	1000 fishers	As per damage	Most affected small and marginal fishers	After disaster period	60% (Dept Fisheries)	15%	25%	-

3.4.4 Usual time/at risk reduction

Activities	Union	Where will be done	Present status	Who and how much will be done			
				Upazila	Community	UP	NGO
Road Repair	Durmut	From Hatija Jalil Uddin's home to Hatija Yakub's home	Risky	Before starting the work, budget, amount of work based on ability and distribution of responsibility have to set.			
		From Kafil Uddin home of Fultala Bazaar to Sharif Kha home	Risky and need to be repaired				
		From Suruj home's to Somir's home	Risky				
		Up to the boundary of Islampur from Rustam Military house to Almagir Member house	Risky				
		Up to the road of Hasu's home from Sabat's home	Risky				
		Up to Abul's home from Azahaj's home	Risky				
		Up to Ruknai Bazaar via Sorpi home from Abul's home	Half risky and half good				
		From Eikh house to Nappach	Half risky and half good				
		From Abdul Rashid house to Jarip Uddin's house	Half risky and half good				
	Kulia	From Tonki Road to Rail line via Mojibor Master's home	Risky				
		From Durmut Rail line to Setani Moyakhal	Very Risky				
		From Hasu's home to Tonki Pocabohola GCRC	Risky & submerged during flood				
		Monur's home of Kulia to Sadapati More	Risky & flood prone area				
		Up to Sadapati Bazaar from Tonki Pocabahala GCRC Road	Very risky				
		Mojid Akanda home of Tegoria to Vhengepara Muja Members home	Risky				
		Suruj's home of Tarakhandi to Kodu Mondol's home	Risky				
		From Sadipati Alaypar bridge to Melandaha Tonky CARE road's	Good				
		From Second Sadipati eidgah field to south side of Vite-bari via chairman's home.	Good				
		From second Sadipati Namebali's home to Defla rail line.	Risky				
	Mahmudpur	From char Mahmudpur bridge to Salam Dealer Pond	Risky				
		from Moti Member's home to Akkel Bari Homes	No soil at both side of the bridge				
		From Azad Master's home to Goal Mondol's home					
		From Ayub Ali Mondol home to Nadu's home	Risky				
		From Fakir Ali's home to Moti's home	Risky				
		From Halim Munsu home to Abdar dam's home	Risky				
		From Dakhil Char home to Char Govinda Bridge home	Risky				
		From Monsur napit 's home to Kajaikata Paved	Risky				

Activities	Union	Where will be done	Present status	Who and how much will be done			
				Upazila	Community	UP	NGO
		Road					
		From Nalchia Harun Rashid home to Abed Ali home	Risky				
		From Banaibanda Shahidulla's home to Kajaikata home	Risky				
		Adbaria Chairmen homes to Mahmudpur Roads	Risky				
	Nangla	Charaildar Mosque to Primary School	bad condition				
		Basudebpur Primary School Field to Tafazzal's home	Very risky				
		Rupsi hata Kaomi Madrasha to Rupshi Graveyard	Risky				
		Nangla Boska Beel Kalam's home to Nayapara Freedom Fighter Toffazzal's home	Was good before. Need to be repaired.				
	Nayangar	Megarbari CNG road to Batur Bari	Bad condition				
		From Meghar-bari Goni Member's home to Asadul's home.	Bad condition				
		From Meghar-bari Moddha para Abdul Aziz Sarkar shop's to Khaza Jaman's home	Need to be repaired.				
		From purbo Jalalpru Jame mosque to Masud Torafdar's pond area.	Good				
		From Malancha Asharaf's home to Rahmat's home.	Bad condition				
		From Malancha Madrasha to Mannan's home	Bad condition				
		From Malancha High School to 7 no. Char Bani-Pakuriya	Quite good.				
		From Malancha Abdullah Sheikh's home to Dangar-beel	Quite good.				
		From Malancha pacca road to Jubbar's home	Bad condition				
		Purbo Malancha hospital to Mojibor's home	Risky & submerged during flood				
		From Malancha Kader's home to Abdullah 's home	Risky & submerged during flood				
		From Malancha Gussa-gram to Dangar-beel	Risky & submerged during flood				
		From Baily bridge to Jimmi-beel	Risky & submerged during flood				
		From Purbo Malancha Rafiq Vuiya's home to Dangar-beel	Risky & submerged during flood				
		From Purbo Malancha jame mosque to Mama-Bhagina via Azad's home	Risky & submerged during flood				
		From Mama-Vagina up to Akanda home via Babulullah Sheik's home	Risky & submerged during flood				
		From Purbo Malancha Chan Miya's home up to Jubbar Kazi's home	Risky & submerged during flood				
		Form Alokdiya Giyash Uddin's home up to Char Bali-pakuriya	Risky & submerged during flood				
		From Alokdiya Motlob's home up to Jimmi -beel	Risky & submerged during flood				

Activities	Union	Where will be done	Present status	Who and how much will be done				
				Upazila	Community	UP	NGO	
		road						
		From Sadhupur Kharakhali bridge up to 5 no. Char Bani-Pakuriya area	Bad condition & submerged during flood					
	Adra	Purbo Gujamanika Salam's home up to paved road under Ward no 1;	Before was good					
		Purbo Adra Moslem's home to Hazi's home under Ward no 2;	Risky & submerged during flood					
		Purbo Kosir's home to Chendu's home under ward no 4;	Risky					
		Purbo Thuruy Nizam's home to Boro -beel under ward no 4;	Risky					
		Poschim Thuruy Mojibor's home to Kurayadjame mosque under ward no 5;	Risky					
		Poschim Thuruy Lalu's home paved road to eidgah field under ward no 5;	Half good & half risky					
		Teghariya Karim's home to Mojibor's home under ward no 6;	Risky					
		Dhaluabari Alkas's home to home under ward no 6;	Risky & need to be repaired					
		Dhaluabari Sawpon's home to Dulal member's home under ward no 6;	No soil at both side of the bridge so risky					
		Baghadoba eidgah field to Eakub's home under ward no 8;	No soil at both side of the bridge so risky					
		Baghadoba Fisheries college paved road to Lawhajang Shawsanghat under ward no 8;	No soil at both side of the bridge so risky					
		Char Banipakuri	Monshingha's home to Nobu's home under ward no 3;	Risky				
			Aziz Master's home to Shihori canal road under ward no 3;	Half good & half risky				
			Rafiqul's home to Farid's home under ward no 3;	Bad condition				
	Hai Master's home to Nurul Sarkar's home under ward no 4;		Need to be repaired					
	Fojila's home to Kashem's home under ward no 4;		No soil at both side of the bridge so risky					
	Eidgah field to Bhabki bazaar under ward no 4;		Risky					
	Atabari Dulal's home to Atabari eidgah field under ward no 4;		Before was good					
	C&B to Sawpon member's home via Deber-bari under ward no 5;		Risky & repairable					
		Randhuni-gasa turn to beel under ward no 6;	Risky					

Activities	Union	Where will be done	Present status	Who and how much will be done				
				Upazila	Community	UP	NGO	
		Bhaguni-danga C&B to Dhancha member's home under ward no 6;	Risky					
		Chan chairman's home to Ejjot member's home via Shohel member's home under ward no 8;	Risky					
		Mosir Master's home to Monu's house under ward no 9;	Risky					
		Ibrahim's home to Mehar Alli's home under ward no 9;	No soil at both side of the bridge so risky					
	Fulkocha	Kona- Malancha Bot-toa paved road to Molla's home under Ward no 1;	Quite good					
		Kona- Malancha Bacchu's home to Mathkhana main road under Ward no 1;	Risky					
		Kona- Malancha Molla's home paved road to Fojol's home under Ward no 1;	Risky					
		Kona- Malancha doctor's home to Mudi's home under Ward no 1;	Risky					
		Kona- Malancha Kuddus Master's Madrasha to Fakir's home under Ward no 1;	Risky					
		Pahari-patal Kabiraj's home more to Khalil Master's home under Ward no 2;	No soil at both side of the bridge so risky					
			Chini-sukarpar Sultan Munshi's home turn to Rekhir-par eidgah field road under Ward no 2;					No soil at both side of the bridge so risky
			Poschim Fulkocha Batalu's home to Aijol member's home under Ward no 2;					No soil at both side of the bridge so risky
			Fulkocha community clinic to Purbo Fulkocha jame mosque road under ward no 3;					No soil at both side of the bridge so risky
			Fulkocha mosque to Deber-sara govt. primary school under ward no 3;					No soil at both side of the bridge so risky
			Fulkocha community clinic to Math-par under ward no 3;					No soil at both side of the bridge so risky
From ward no 3; Fulkocha Shahidullah's home to Komlabari via Khalek member's home	No soil at both side of the bridge so risky							
From ward no 3; Bakul's home to Hoson Mondol's home	Quite good							
From ward no 3; Fulkocha Mondit's home mosque to Gahor Mondol's home	Quite good							
From ward no 3; Fulkocha Mailabari turn to Tiya Sheikh's home	Quite good							
From ward no 4; Hazrabari girl's school to Rekhir-	Risky							

Activities	Union	Where will be done	Present status	Who and how much will be done			
				Upazila	Community	UP	NGO
		par road					
		From ward no 4; Hazra-bari Belal Sarkar's home to Dilarer-par area	Risky				
		From ward no 4; Hazra-bari to Khalil Master's home	Risky				
		From ward no 4; Nidhi Master's home to Ohab member's home	No soil at both side of the bridge so repairable				
		From ward no 4; Moja Mesar's home to Bramman-para road	No soil at both side of the bridge so repairable				
		From ward no 5; Bramman-para Khalil's home to Afsar home via Dat-Bhanga bridge road	No soil at both side of the bridge so risky				
		From ward no 5; Bramman-para Moyin Uddin's home to Bramman-para Primary School via C&B road	No soil at both side of the bridge so risky				
		From ward no 5; Osman Mondol's home to Johatar govt. Primary School road	No soil at both side of the bridge so risky				
		From ward no 5; C&B road to Monnaf's home	No soil at both side of the bridge so risky				
		From ward no 6; Bramman-para Hashu dr.'s home to Suruj member's home via Amtola-more	No soil at both side of the bridge so risky				
		From ward no 6; Bramman-para Suruj Military's home to Ismail Muhuri's home	No soil at both side of the bridge so risky				
		From ward no 6; C&B Amtola-more to Nozurl dr.'s home	No soil at both side of the bridge so risky				
		From ward no 6; Amtola to Primary School via C&B	No soil at both side of the bridge so risky				
		From ward no 9; Poschim Rekhir-par Liykat Mondol's home to Gopal member's home	No soil at both side of the bridge so risky				
	Ghosher-para	From ward no 2; Bagbari Sultan's home to Musa's home	No soil at both side of the bridge so risky				
	Ghosher-para	From ward no 2; Bagbari Alam's home to Safar Mondol's home	No soil at both side of the bridge so risky				
	Ghosher-para	From ward no 8; Bir Ghosher-para Aynal more via Dudu Miya's home	Bad condition				
	Ghosher-para	From ward no 8; Dokkhin Ghosher-para reg. Primary School to notun bazaar road	Muddy in rainy seasons				
	Ghosher-para	From ward no 7; Godar bazaar to Milon bazaar road	Risky				
	Ghosher-para	From ward no 7; Sabilapur Chawdhury's home to Hirulu's home	Bad condition				
	Ghosher-para	From ward no 7; Sabilapur Kalu's home to Rashid	Risky				

Activities	Union	Where will be done	Present status	Who and how much will be done			
				Upazila	Community	UP	NGO
		Master's home					
		From ward no 7; Sabilapur Gunu Military's home to Siddik's home	Bad condition				
		From ward no 7; Sabilapur Tota's home to Milon bazaar road	Bad condition				
		From ward no 7; Sabilapur Toser's home to Gafur's home	Bad condition				
		From ward no 4; Poschim Amittri school field to Aftab Munshi's home	Risky				
		From ward no 3; Nomej Mondol's home to Haiter Char -beel	Half good & half risky				
		From ward no 6; Bir Saguna Sana Uddin's home to Foyez's home	Risky & repairable				
		Ward no 9; Sabilapur Hamed's home to Dudhiya-gasa	Good				
		Ward no 9; Sabilapur Toser's home to Gafur's home	Risky				
		From ward no 7; Godar-bari to Milon bazaar road	Risky				
		From ward no 7; Sabilapur Chawrasta More to Abul's home	Risky				
		From ward no 7; Sabilapur Chawrasta to Hiru's home	No soil in both side of the bridge.				
		From ward no 7; Sabilapur Azad's home to Sahmsul's home	No soil in both side of the bridge.				
		From ward no 7; Sabilapur Kalu's home to Rashid Master's home	No soil in both side of the bridge.				
		From ward no 7; Sabilapur Azim Uddin's hometurn to Robiul's home	No soil in both side of the bridge.				
	Jhaugara	from Ruhili Miya Uddin's home to Saruj Mondol's home under Ward no 1;	Normal				
	Jhaugara	Suruj Mondol's home to Sundari- more bridge under Ward no 1;	Risky & no soil in both side of the bridge				
	Jhaugara	Vice chairman's Haidor Alli's home to Mohammad's home under Ward no 1;	Normal				
	Jhaugara	Tagar-char Miya Uddin's via Sarkar's home to Helal home under ward no 2	Risky				
	Jhaugara	Tagar-char Hormuj Mondol's home to Shiru Mondol's home under ward no 2;	Risky & need to be repaired				
	Jhaugara	Manki Dulal's home to Hafez Rafiq's home via Tajmol's home under Ward no 3;	Bad condition				

Activities	Union	Where will be done	Present status	Who and how much will be done			
				Upazila	Community	UP	NGO
		Jhaugara bazaar to Pison-Indrobari Asir Uddin's home under Ward no 5;	Risky & need to be repaired				
		Pison-Indrobari jame mosque to Saman Indro-bari via Fakir para under Ward no 5;	Risky & need to be repaired				
		Pond par of Montu Talukdar to Indrobari bridge road under Ward no 5;	Risky				
		Daher-par Jobed Molla's home to Roich Miya's home under Ward no 5;	Risky				
		Daherpara paved road to Sahfiq shop's under Ward no 5;	Risky				
		Kashem's Rice mill to Moyna's home under Ward no 5;	No soil at both side of the bridge so risky				
		Jhaugara high school Gate to via Nazir's home under Ward no 5;	No soil at both side of the bridge so risky				
		Jhaugara Babul's home to Satgire-para via Ruhily under Ward no 6;	No soil at both side of the bridge so risky				
		Sarkar's home to Satgire-para under Ward no 6;	No soil at both side of the bridge so risky				
		Maithel-bari paved road to Indrobari under Ward no 6;	No soil at both side of the bridge so risky				
		Dokkhin Jhaugara Efaj Sarkar's home to Saruj Mondol's home under Ward no 6;	No soil at both side of the bridge so risky				
		Sheiksadi Babu member's home to Roich Uddin Chawdhury Govt. Primary School road under ward no 7	Was good before & need to be repaired				
		Sheiksadi Jabed Fakir's home to Tupka-char via Mridha-bari ghat under ward no 8;	Risky				
		Rokeya Moyazzem Govt. Primary School to Rawmari-beel via Sheiksadi road under Ward no 9;	Was good before & need to be repaired				
		Idu Mondol's home to rokeya Moyazzem Govt. Primary School via Modhu Mondol's home under Ward no 9;	Was good before & need to be repaired				
		Kapash-hatiya Tajel's home to Ghosher-para broken road under Ward no 9;	Was good before & need to be repaired				
		Kapash-hatiya Tota's home to River par under Ward no 9;	Was good before & need to be repaired				
		Kapash-hatiya Abbor Mondol's home to paved road of Haidar's home under Ward no 9;	Was good before & need to be repaired				
		Anar-bari ghat to Tota doctor's home under ward no	Was good before & need to be				

Activities	Union	Where will be done	Present status	Who and how much will be done			
				Upazila	Community	UP	NGO
		7;	repaired				
		Sheiksadi Purbo para Montu's home to Moyen's home via Mokbul's home under ward no 7;	Was good before & need to be repaired				
		Pond area of Jalal Sarkar's to Azim member's home under ward no 7;	Was good before & need to be repaired				
		Chandu doctor's home via river par under ward no 7;	Was good before & need to be repaired				
		Abdullah member's home to Jhinay river's area under ward no 7;	Was good before & need to be repaired				
		Tota member's home via River par under Ward no 6;	Was good before & need to be repaired				
		Moyen's home up to Yusuf's home under Ward no 6;	Risky				
		Sheiksadi Solai Munshi's home via Salam's home under ward no 8;	Risky				
		Kurban Alli's home to Poirbari Govt. Primary School under ward no 2;	risky				
		Manki Hafez kamar's home to Rashid's home under Ward no 3;	Risky				
		Manki Hazrot Bepari's home via Samsul's home under Ward no 3;	Risky				
Bridge Repair	Shyampur	East side of Char-Basanta eidgah field	Quite good				
		Uttar Khal bridge at Uttar Balur char	Quite good				
	Jhaugara	East side of Rafiqul's home at Char Banshi	Need to be repaired				
		Durmuth	Ward no 7; Near the Khalil's shop at Kalabadha	Need to be repaired			
	Fulkocha	Kona-Malanca and Near the Sharafot member's home under Ward no 1;	Risky				
		Near Karim's home under Ward no 2;	Good				
		Near the Kalu Mondol's home under Ward no 2;	Need to be repaired				
		Near the Hai's home under Ward no 2;	Broken				
		Near the Khalek Secretary's home under ward no 2;	Bad condition				
		Near the Hazi's & Jolil's home under ward no 2;	Half normal & half risky				
		Foot bridge no. 3 under ward no 2;	No soil at both side of the bridge				
		Ward no 3; 13 no road bridge	No soil at both side of the bridge				
		Ward no 3; 13 no road bridge	No soil at both side of the bridge				
		Ward no 3; 13 no road bridge	No soil at both side of the bridge				
		Ward no 4; In front of Chan Sarkar's home	Was good before & need to be repaired				
1 no road bridge of freedom fighter Samad's house under Ward no 5;	Need to be repaired						

Activities	Union	Where will be done	Present status	Who and how much will be done				
				Upazila	Community	UP	NGO	
		Beside of Ismail Mohuri's home at Purbo Brammonpara under Ward no 6;	Need to be repaired					
		Beside the Halu Dr. home at Purbo Brammonpara under Ward no 6	No soil in both side to the bridge					
		Near the Sobahan home at Delarer para under Ward no 7;	Risky					
		West side of Sarkar bari at Telipara under Ward no 8	Risky					
		Near the Sarkar Bari at Rekhirpar of Nawab-khali under Ward no 9;	No soil at both side of the bridge.					
		East side of Yusuf Alli's home at Rayer-Bakai Khanpara under Ward no 9;	Good					
	Char Banipakuri	Near the brick field at Shihori under Ward no 4	Bad condition					
		West side of Mannan's home at Shihori under Ward no 4	Bad condition					
		Near the Tayez Uddin's home at Uttar Kulia under Ward no 2;	Good & need to be repaired					
	Kulia	Near the Masu Maker's home at Uttar Kulia under Ward no 2;	Good & need to be repaired					
		West side of Hashu's home at Uttar Kulia under Ward no 2	Bad condition					
			West side of Member's home at Uttar Kulia under Ward no 2					No soil in both side of the bridge
			Near the Khalek member's home at Pacha-Bahula gaht under Ward no 5					Need to be repaired
			Pacha-Bahala Kanakhali under Ward no 5					Good but need to be repaired
			West side of Tara shop's at Pacha-Bahala under Ward no 5					Need to be repaired
Upon the Chinitola Safariya River under Ward no 7			No soil in both side of the bridge.					
From ward no 9 to Nolkurui poschim para daou.			Was good before but present condition is bad					
Nangla		Shahin-bazaar bridge upon the Aka-baka canal	Risky					
		Kasmar- Tayer bridge upon the Noiley ghat canal under Ward no 9	No soil in both side of the bridge					
		Upon the Matherdaha canal	Risky					
		Upon the Nolkuri canal under ward no 9;	Risky					
		Upon the boro-khal	No soil in both side of the bridge					
		Upon th Bot-tola canal	No soil in both side of the bridge					

Activities	Union	Where will be done	Present status	Who and how much will be done			
				Upazila	Community	UP	NGO
	Mahmudpur	Upon the Katakhal river	Bad condition				
		From Char Mahmudpur to Char-Gobinda road to near the Wabda paved road under Ward no 9	No soil in both side of the bridge				
		West side of Puthiya Govt. Primary School under Ward no 4	No soil in both side of the bridge				
		Char Mahmudpur To Char -Gobinda Ward no 9	No soil in both side of the bridge				
	Ghosherpara	Near the Amirtry Govt. Primary School.	Bad condition				
		Bir-bongshi to Beltoil	Bad condition				
		Bir Ghosher-parato Dakat para	Bad condition				
		Amirtry to Khayer para	Risky				
		Sabilapur to Nager para	Risky				
		Near the Altab's home at Sabilapur	Risky				
		In front of Hai Chairman's home at Sabilapur	Risky				
		Boiragi bazaar Nagerpara bridge	Risky				
	Adra	Upon the Maysha-khal at Gujamanika bazaar	Bad condition				
		Near the Gujamanika bazaar	Good but no soil in both side of the bridge				
West side of Gujamanika bazaar		Good but no soil in both side of the bridge					
Near the Abdur Rouf home		Good but no soil in both side of the bridge					
Near the Kaiyum's home		Good but no soil in both side of the bridge					
Behind the Shanchi's home		Was good before					
Near the Jojir home		Was good before					
North side of jame mosque		Was good before					
Near the Yeaz Uddin's home		Was good before					
Near the Mistar's home		Was good before					
Near the Eidgah field		Risky					
Nayanagar		Upon the Ghoramara-khal	Risky				
		Upon the Dagi-khal	Risky				
		North side of Baily bridge	Good but no soil in both side of the bridge				
		Upon the canal of Kharakhali	Good but no soil in both side of the bridge				
		Upon the Dangar-beel	Risky				
Culvert repair		Durmut	Near the Mohammad Alli's home at Ruknay	Risky			
			Near the Mohammad Alli's home at Ruknay	Risky			
			Near the Ruknay Abashon road	Risky			

Activities	Union	Where will be done	Present status	Who and how much will be done			
				Upazila	Community	UP	NGO
Mosque Repair		In front of Alomgir member's home	Risky				
		South side of Abbas's home -1	Risky				
		South side of Abbas's home -2	Risky				
		South side of Abbas's home -3	Risky				
		South side of Abbas's home -4	Risky				
		West side of Shamsul Dr. home	Risky				
		In front of Bokul home at Poschim Ruknay	Risky				
		North side of Dulu's home	Risky				
		West side of Taju Munshi's home	Risky				
		West side of Abdul's home -1	Risky				
		West side of Abdul's home -2	Risky				
		West side of Abdul's home -3	Risky				
		East side of Jolimuddin home	Risky				
		South side of Shankur home	Risky				
		In front of Nuin home	Good				
		In front of Khalil house at Ruknay	Risky				
		North side of Nurul member's home	Risky				
		North side of Baher shah Alom home	Risky				
		In front of Patkey's home	Risky				
	In front of Shafi Jamal home	Risky					
	North side of Kanju's home	Risky					
	In front of Mannan's home	Risky					
	Beside the Aminul's home	Risky					
	West side of Genda's home	Risky					
	East side of Genda's home	Risky					
	South side of Shajmal home at Sendura	Risky					
	Kulia	East side of Thanda Master's home at Gobindi tonky bazaar road	Normal				
		East side of Monu Mekar home at Valuka Bot-tola road	Normal				
Southe side of Gaidali's home		Normal					
West side of Moydan home at Uttar Pacha-boila		Normal					
North side of Monu's home at Sadipati Uttar Khashebon		Normal					
North side of Monu's home at Sadipati Uttar Khashebon		Normal					
North side of Monu's home at Sadipati Uttar Khashebon		Normal					
East side of Fulu's home at Sadipati	Normal						

Activities	Union	Where will be done	Present status	Who and how much will be done			
				Upazila	Community	UP	NGO
		East side of Fulu's home at Sadipati	Normal				
		East side of Fulu's home at Sadipati	Normal				
		North side of Shaha-bari at Sadipati	Normal				
		South side of middle road at Sadipati	Normal				
		East side of Benu Sheik's home at Teghariya main road	Normal				
	Mahmudpur	Eats side of Char-Mahmudpur Madrasha	Risky				
		East side of Munjur Napit home at Banabanda	Risky				
	Nangla	East side of Abdul Gafur home at Bandaroha	Risky				
		Near the Kasomer-khal at Noyleghat Bot-tola road	Risky				
		South-west side of Babul home	Risky				
		East side of Late. Abdul Latif Sarkar's home at Charaildar	Good but no soil in both side of the bridge				
		Near the Bot-tola/Kocha road	Risky				
		South side of Asor Uddin's member's home	Risky				
		South side of Khalil member's home at Charaildar	Good but no soil at both side of the bridge				
		North side of Badsha home	Good but no soil at both side of the bridge				
		In front of Kawrabayed old mosque	Risky				
		Besides the Bahar Munshi's home at Kawrabayed	Risky				
		In front of Abdur Rafiq home at Basudebpur	Risky				
		Infront of Hasen home at Basudebpur	Risky				
		Near the Rashid Mondol's home at Bashudebpur Dewlabari Canal par-1	Risky				
		Near the Rashid Mondol's home at Bashudebpur Dewlabari Canal par-2	Risky				
		Near the Rashid Mondol's home at Bashudebpur Dewlabari Canal par-3	Risky				
		In fornt of Sujon home at Rupashihata -1	Risky				
		In fornt of Sujon home at Rupashihata -2	Risky				
		In fornt of Sujon home at Rupashihata -3	Risky				
		In fornt of Sujon home at Rupashihata -4	Risky				
		South side of Badsha Molla's home at Adhbariya	Risky				
		Adhbariya Hazi Kashem's home	Risky				
		East side of Rustom Fakir's home	Risky				
		Behind the Natarkura Sairuddi home	Risky				
		South side of Natar kura Rohij Uddin's home	Risky				
		Near the Ide-canal at Kawrabayed -1	Risky				

Activities	Union	Where will be done	Present status	Who and how much will be done			
				Upazila	Community	UP	NGO
		Near the Ide-canal at Kawrabayed -2	Risky				
		In front of Ajgor Member's home at Kawrabayed	Risky				
		South side of Joynal home at Kawrabayed	Risky				
	Nayanagar	Meghar-bari to Taher boylar house	Bad condition				
		West side of Meghar-bari 24 no crossing	Bad condition				
		Behind the Amjad Hazi's home at Burunga 40 no. road	Risky				
		West side of Vola home at Udnapara 41 no. road	Risky				
		Behind the Belal Uddin's home at Udnapara	Risky				
		In front of Abdus Samad Akanda home at Bojoruddipara	Bad condition				
		Adra	Near the Berek home at Purbo Adra				
	Near the Abdul Khalek home at Poschim Adra		Bad condition				
	South side of chawdhury home at Purbo Thuruy		Bad condition				
	Near the Taposh home at Dhaluabari		Bad condition				
	Near the Dhaluabari Dulal member's home		Risky				
	Char Banipakuri	East side of Pagol's home	Risky				
		In front of Jamal Akanda home near the Madrasha	Risky and no soil at both side of the bridge				
		In Front of Shajahan home	Bad condition				
		In front of Altaf house	Bad condition				
		East side of Bador home-1	Bad condition				
		East side of Bador home-2	Bad condition				
		North side of Babul Chandra Das home	Risky				
		North side of Dudu Miya's home at Bhanguni-danga	Risky				
	Fulkocha	Near the Hamidu's home	Risky				
		In front of Rafiq's home	Risky				
		Near the Ismail's home	Risky				
		Bank of canal	Risky				
		Bank of the canal	Risky				
		Near the Jamal home	Risky				
		Near the Bado! Master's home	Risky				
		Near the Chan's home	Risky				
Near the Babul home		Risky					
Kona-Malanca Bot-toa		Bad condition					
Near the Karim's home		Bad condition					
Near the Sharif home		Bad condition					
Near the Surap home		Bad condition					
Near the Nurul home		Bad condition					

Activities	Union	Where will be done	Present status	Who and how much will be done			
				Upazila	Community	UP	NGO
		In front of Omor home	Bad condition				
		Near the Hazi's home & Jolil home	Bad condition				
		Near the Borhan home	Bad condition				
		Road no. 5	Risky				
		In front of Fojol Hazi's home	Risky & no soil at both side of the bridge				
		In front of Abdul Aziz home	Risky & no soil at both side of the bridge				
		West side of Goffar home	Risky & no soil at both side of the bridge				
		Behind the Montu home	Risky & No soil at both side of the bridge				
		Behind the Kalu Badsha home	Bad condition				
		West side of Sarkar's home	Bad condition				
		North side of Ajgor home	Bad condition				
		West side of Maolana home	No soil at both side of the bridge				
		South side of Nu Islam home	No soil at both side of the bridge				
		Upon the canal & in front of Naowab Ali Sarkar's home -1	No soil at both side of the bridge				
		Upon the canal & in front of Naowab Ali Sarkar's home -2	No soil at both side of the bridge				
	Ghosherpara	In front of Fakir's home at Bagbari	No soil at both side of the bridge				
		Behind the Kamal Sarkar's home at Bade-Polashtola	No soil at both side of the bridge				
		East side of Iddris home at Amirtry -1	No soil at both side of the bridge				
		East side of Iddris's home at Amirtry -2	No soil at both side of the bridge				
		North side of Rahim's home at Bir Saguna	No soil at both side of the bridge				
		North side of Akbor Kari home at Charalkandi	No soil at both side of the bridge				
		Beside the Sonauallah's home	No soil at both side of the bridge				
		Ward no 5; Nagerpara to Kawyapara	No soil at both side of the bridge				
		Ward no 5; Sabilapur Chaworasta more	No soil at both side of the bridge				
		Ward no 6; Sabilapur Chaworasta more	No soil at both side of the bridge				
		Behind the Anar Master's home under Ward no 6	No soil at both sides of the bridge				
		Ward no 6; Behind the Motaleb home	Risky				
		South side of Joynal Master's home at Saguna under ward no 8	Risky				
		Near the Alta's home at Charalkandi under Ward no 8	Need to be repaired				
		Near the Rashid home at Nagerpara under Ward no.	Need to be repaired				

Activities	Union	Where will be done	Present status	Who and how much will be done			
				Upazila	Community	UP	NGO
		8					
		Beside the Lal military's home at Nagerpara under Ward no. 8	Need to be repaired				
		Beside the Sonallah's home at Bonshi-Beltoil under Ward no. 8	Need to be repaired				
	Jhaugara	Near the Haidar Ali's home under Ward no. 2	Bad condition				
		Near the Sarowar member's home under Ward no. 2	Bad condition				
		East side of Sarkar's home under Ward no 6	Risky				
		East side of Foyez home at Daherpar under Ward no 5	Risky				
		South side of Angury home at Purbo Indrobari under Ward no 5	Risky				
		West side of paved road at Tota Miya's house under Ward no 7	Risky				
		West side of Hafij's home under Ward no 7	Risky				
		Tupkar char Bandh under Ward no 8	Risky				
		North side of Abul's home at Manki under Ward no 3	Risky				
	Shyampur	In fornt of Shamvu home under Ward no 4	Risky				
		In front of Dokkhin Balru char Sobed Hazi's home	Need to be repaired				
		Ward no 6; Besides the Mostafa Master's home under Ward no 6	Need to be repaired				
		East side of Dokhin Balur-char Karim's home under Ward no 6	Need to be repaired				
		In fornt of Uttar Balur-char Moyna's home under Ward no 9	Condition was good but now need to be repaired				
		In fornt of Uttar Balur-char Abdul's home under Ward no 9	Need to be repaired				

Chapter Four

Emergency Response

4.1 Emergency Operation Centre (EOC)

Emergency Operation Centre provides effective response and coordination mechanism at any time to any disaster. It remains active 24 hours during emergency and collects data, carry out monitoring and assessment displays information and manages resource during emergency period. Emergency Operation Centre (EOC) consists of one operation room, one control room and a communication room.

SI	Name	Professional Designation	Designation	Mobile
1.	Md. Rezaul Karim	UNO, Melandaha	Convener	01712-094518
2.	Dr. Abul Ahmed	Upazila Livestock Officer	Member Secretary	01712-462936
3.	Md. Kismat Pasa	UP Chariman	Member	01712-125156

4.1.1 Responsible person for managing Emergency Control Room and Emergency Operation Room

SI	Name	Professional Designation	Designation	Mobile
1.	Md. Abdul Latif	PIO	Member	01712-125160
2.	Md. Burhan Uddin	Technician	Member Secretary	01820-541687
3.	Md. Abdul Bari	Branch Manager, ASA	Member	01772-913172

4.1.2 Responsible Person for managing Contact Room

SI	Name	Professional Designation	Designation	Mobile
1.	Md. Sakhawat Hossain	CA, UNO	Convener	01716-797507
2.	Md. Burhan Uddin	Technician	Member Secretary	01820-541687
3.	Md. Abdul Bari	Branch Manager, ASA	Member	01772-913172

Responsibilities of Emergency Control Room Management Committee

1. In disaster period concern Upazila has to set up emergency control room. At the same time presence of at least 3-4 volunteers and police officers has to be ensured in roster or by turn.
2. The overall responsibility of control room will be bestowed upon on Responsible Officials of the Upazila. In three groups at least 3 volunteers will perform their duties in turn for 24 hours of day and night.
3. Keep continuous communication with the district.
4. There will be a register book in the control room. In the register name of the duty staff, what are the messages received during the time, and what are the news sent to where or to which person should be noted.
5. A map of the Upazila should be hanged on the wall of the control room showing the direction of different Unions, roads, canals and embankments. Comparatively more affected/damaged area(s) need to be identified after the disaster period.
6. To facilitate the duty in the Control Room charger light, torch light, gum boots, life jackets, batteries, rain coats, etc and other essentials that are very important to stock.

4.2 Emergency Planning during hazard

SI	Works	Target	when will do	who will do	whom will help	How will do
1.	Emergency Control Room Management	3	Before disaster declaration /just getting alert message	Control Room Management Committee	UzDMC/Thana/ NGO	Opening Upazila based 24 hours control room with successive duties.
2.	Prepare volunteers	4 teams	Just after getting the forecast or alert of disaster	Member Secretary, UzDMC	President, UDMC	Selecting volunteers and providing responsibilities
3.	Broadcasting the alert		Just after getting the forecast or alert of disaster	Control Room/UDMC	UP member	meeting & miking
4.	Prepare boat/car/van		Just after getting the forecast or alert of disaster	Md. Sakhawat Hossain	Contact Room Management Committee	Contact with the owner of boat and car/vehicle
5.	Moved people & livestock to safe place from risky/ vulnerable area		Just after getting the forecast or alert of disaster	Kismat Pasa	UP member & volunteer team	Providing responsibilities to UDMC and volunteers
6.	Rescue work		Just after disaster	Kismat Pasa	UP member & volunteer team	Providing responsibilities to UDMC and volunteers
7.	Contact with potential relief providing organizations		Just after disaster	President, UzDMC	GoB & NGO	Trough communication
8.	Coordination of relief activity		During relief distribution	UNO	Members of UzDMC	Through meeting
9.	Collect dry foods and distribute life saving medicines		Just after disaster	Upazila Social Welfare Officer	Emergency livelihood assistant committee	More affected & vulnerable family
10.	Provide first aid treatment and health service		During disaster & rehabilitation	Upazila health and family planning officer	Health Protection Committee	Provide health service in sheltre centre through formation of medical team
11.	Dead body management		Within & after disaster	Upazila Engineer	Cleaning debris committee	Through volunteer
12.	Drinking water supply		During response	Assistant Engineer	DPHE/NGO	Installing water plant in sheltre centres
13.	Ensure livestock treatment & food		During response	Upazila livestock Officer	Livestock Office & NGO	Supply food to livestock sheltre centre
14.	Install temporary		During response	Assistant	DPHE	Installing temporary latrines

SI	Works	Target	when will do	who will do	whom will help	How will do
	sanitary latrines			Engineer		in the shelter centre
15.	Ensure security for women, Children, elderly and disabled in the shelter		During and after disaster	Female Vice-Chairman	Security Committee & Volunteer Committee	Through volunteers and shelter management committee

Checklist of planning during hazards are given in **Annex-12**

Instructions to Implement the Emergency Plan

4.2.1 Prepare the Volunteers

- Formation of ward-based volunteers group by the leadership of UP members
- Spread /dissemination of information and warning messages in villages through volunteers
- Organize training to the member volunteers group on their different duties like-signal, rescue, remove, evacuation, management of shelter and disaster risk reduction, etc.

List of district/Upazila volunteers are given in **Annex-15**

4.2.2 Disseminating/Broadcasting the alert

- Each UP member will ensure the dissemination of warning/alert/signal to each household of his/her own area.
- Arrangement and keep miking at least once in every hour until the radio and television continue the announcement of 5 no. warning. In case of great danger, signal broadcast in the radio and television, miking and bell of school-madrasha have to be rang in continuous way.

4.2.3 People rescue measures

- Rescue/ removal of people from vulnerable area to safe shelter by disseminating messages through radio and television. UP member of each ward will start rescue work with the help of volunteers while spreading the message.
- Miking should be started to take shelter in safe places immediately after the hoisting of the signal number 8 and the volunteer should start to motivate people by visiting each household to take shelter. Remove/ rescue should be done if required. The volunteers will also inform to the people which shelter they will go.

4.2.4 Rescue and Primary Treatment

- To look after the people of the most vulnerable area responsibility to be given to concerned Upazila Disaster Management Committee (UzDMC) members.
- A permanent fund needs to be created for managing the rescue operation with the supervision of Upazila Disaster Management Committee (UzDMC).
- Establish and manage temporary health camp
- Send sick people, elderly, children and pregnant women those who are staying at the shelter to hospitals on an emergency basis.
- All UP members will be responsible to burial of dead bodies and dead livestock in respective ward with the assistance of volunteers.

4.2.5 shelter Maintenance

- At the beginning of the season of disaster necessary repair and maintenance of shelter have to be done to keep it useful.
- Identification of specific safe places or shelter where they can take shelter during emergency.

- Ensure the overall safety and security of women, children and disabled during disaster (shelter or other sheltered places)
- Ensure the supply of safe drinking water and other necessary services in the shelters.
- To assist general people in moving their necessary resources (like livestock, poultry and emergency foods etc) to safe places.

4.2.6 Keep boat ready

- Upazila Disaster Management Committee (UDMC) will accounts how many engine boats are there in the Upazila and how many or which boats can be used during emergency.
- Boat owners will assist them in this work
- Emergency control room will store contact number of boat owners and sailors.

4.2.7 Damage and need damage and reporting

- SOS Form have to be sent within 24 hours after the disaster and D-Form have to be sent to the UP Chairman no later than 7 days of disaster.
- UP Chairman through UP Secretary combining the reports of all Wards have to send to the Chairmen of Upazila Disaster Management Committee within the next 12 hours.

4.2.8 Coordinator of relief activity

- Parishad Chairmen will coordinate the activities of different relief and Union rehabilitation support team.
- Quantity and items of relief or rehabilitation materials/goods brought by relief distributing team come from outside have to be listed in a register. The team has to inform to the Control Room where they will carry out relief operation.
- Union Disaster Management Committee (UDMC) will decide the Union wise amount of relief on the basis of vulnerability and damages and will disseminate the amount / number of that relief supports among the people of each ward.

4.2.9 Collect and saving of dry food and life saving medicines

- For instant distribution dry food such as flattened rice, puffed rice etc. have to be collected from the local market.
- Rice, pulses, flour, oil and other materials and iron sheets, hooks etc as house/building construction materials have to be collected from the local market.
- Make a list of necessary medicine with the help of Health assistants and family welfare assistants at Union level and should collect the listed medicine from local market.
- Union Chairmen will responsible for the coordination and arrangement of necessary vehicles like rickshaw, taxi and others for transportation of relief goods and relief workers.

4.2.10 Treatment/Vaccination of livestock

- Considering the situation necessary medicine has to be collected from Upazila Livestock Hospital and preserved at UP Complex during disaster.
- To provide necessary training on livestock treatment to the Union Disaster Management Committee members.
- If necessary, include experienced persons with the work of livestock treatment during hazard.

4.2.11 Arrange Mock drill

- To arrange mock drill regarding warnings / forecasts, broadcast rescue, remove and primary relief operations.
- To conduct exercise in tornado / flood prone areas.
- Arrange mock drill regarding different issues of disaster at the community in the beginning of April and September every year to examine the preparedness.

- In the mock drill emphasis should be give to the rescue of sick, disable, children and pregnant women to shelter.
- The mock drill program has to be arranged at the vulnerable villages to disaster instead of UP office.

4.2.12 Emergency Control Room Management

- After the occurrence of the disaster emergency control room has to be set up in Upazila Parishad. The presence of at least 3-4 volunteers and members of village police have to ensure by turns rooster duty.
- Member Secretary and responsible persons will be in charge of the control room. At least 3 people in each team and at least 3 teams of volunteer group will carry out duties by roster /turns of the control room. Member Secretary will continuously supervise and monitor the activities.

4.2.13 Shelter /Safe Places

- Places that do not submerge during flood and away from river erosion can be used as shelter.
- The specific shelters, local schools, colleges, public and private institutions, high roads, dams may be used as shelter.

4.3 Describe the list of Upazila's Safe Places

Union	shelter/Safe Places	Area	Description of shelter/Safe Places	Capacity (Persons)
Durmut	Ruknai Shelter	3 acres	This school was built in 2008. Tin shed with 6 tube-well and 6 latrines.	300
	Durmut Union Parishad	-	Built in 1976; single storied with a tubewell and a latrine.	70
	Sitani Abason Project	23 acres	Built in 1982. Have 8 latrines, 12 dwelling and a mosque	500
Kulia	Kulia UP	-	Built in 1961; reconstruct in 2012; have 5 tubewells and a latrine	550
	Tonki High School	-	Built in 1971; have a latrine and a tubewell	250
	Karakandhi Madrasha	3 acres	Built in 1988; have a latrine and a tubewell	300
Mahmudpur	Mahmudpur UP	-	Built in 2001; two storied building with a latrine and tubewell.	500
	Habibur Rahman Degree College	-	Tin shed house. Good condition; have a larine and a tubewell.	1,100
Nayangar	Nabin Govt. Primary School	-	-	-
Adra	Adra UP Bhaban	25 decimal	Buil in 1994; have a latrine and tubewell	50
Char Banipakuri	Char Banipakuri UP Bhaban	3 acres	Buil in 1972; reconstruct in 2002; have three latrines and a tubewell.	270
	Vabki Govt. Primary School	4 acres	Built in 1961; semi-Pucca; have two tubewells and two latrines.	-
Fulkocha	From Basuria to till Dulali para	7.5 kms	This dam was built in 2001. Good place for shelter.	4,500
	Fulkocha Primary and High School	3 acres	Buil in 1951; reconstruct again in 2010; single storied; with two latrines and two tubewells.	15,000
	Fulkocha Alia Azam High School	78 decimal	Built in 2000 and reconstruct again in 2013. Comparatively good condition with two tubewells and a latrine.	8,000
Gosherpara	Gosherpara Primary School	42 decimal	Built in 1972 and reconstruct in 2013 again. Have two tubewells and a latrines; condition good.	200
	Chobilapur Primary School	22 decimal	Single storied; have two latrines and a tubewell. Good condition.	170

Union	shelter/Safe Places	Area	Description of shelter/Safe Places	Capacity (Persons)
	Char Saguna	52 decimal	Two storied; have two latrines and a tubewell. Good condition	250
	Amirrti Primary School	40 decimal	Two storied; have two latrines and a tubewell. Good condition	150
	Baghbari High School	65 decimal	Single storied; have two tubewells and two latrines. Good condition.	350
	Gosherpara UP Bahaban	65 decimal	Built in Bangla 1339. Have two tubewells and four latrines. One latrine is dysfunction	150
Jhaugara	Jhaugara Flood Shelter	1 acres	Single storied. Very old-need to be repaired; have a tubewell and a latrine	300
	Jhaugara High School	5 acres	Two storied building. Condition good	1,000
Shyampur	Shyampur Flood Shelter	52 decimal	Built in 2009. Affected are the member of shelter committee	-
Melandaha Municipality	Rukani Ideal Village Shelter	9.3 acres	Built in 2002. Have 10 tubewells and 20 latrines. Tin shed. Condition good.	1,500
	Melandaha Govt. College	4.5 acres	Built in 1976. Three storied. Have a tubewell and 5 latrines. Good condition	3,000
	From Ramobpur to Badma	8 kms	This road is used as dam during flood	2,500
	From Kajaikata Banabanda	3 kms	This road is also used as dam during disaster. People take shelter. But the condition of this road is not good.	2,200
	Char Shelter	2.5 acres	Built in 2002. Single storied; have a tubewell and a latrine. Present condition good.	250
	Char Nabin Govt. Primary School	1.25 acres	Built in 1991. Two storied; have a tubewell and a latrine. Present condition is good.	170
	Melandaha Umir Uddin Pilot High School	15.5 acres	Built in 1990. Single storied. Have four tubewells and five latrines. Condition good.	500
	Melandaha Municipality	3.47 acres	Built in 1998. Two storied building. Two tubewells and 5 latrines. Present condition is good	230
	Melandaha Govt. College	4.5 acres	Built in 1976. Three storied. Have two tubewells and 5 latrines.	1,000

Information Sources: Upazila Disaster Management Committee, UP Members, Melandaha

4.4 Formation of Shelter Management Committee

Shelter management is the vital part of disaster management. Lack of timely and proper maintenance shelters may become unusable. So, shelter management has been incorporated in the disaster management planning.

Why shelter management?

- Saving lives and property during disaster
- Saving lives of cattle/animals/livestock during disaster
- To ensure the use and maintenance of shelter

Shelter Management Committee

- The member of Shelter Management Committee would be 7-9 persons
- This committee will form in combination of Chairmen/Members, civil, social worker, NGO staff, land owner and volunteer

- This committee can acts their responsibilities as Management Committee with the consent of the local people.
- At least half of the members of the committee should be women.
- Orientation about the role and responsibilities of the committee (shelter management)
- Committee will play the overall management and maintenance role with the assistance of the local people
- The committee will be meeting periodically, the decision will be recorded in a book, responsibility will be distributed for implementation of the decision and time limit will be bound to accomplish the work on right time.
- The list of the shelter management committee will be attached with the disaster management plan

Which places will be used as shelter?

- Specific shelters
- Local schools, colleges
- Public and private institutions
- High road, dam/embankment

What should be considered in the shelter?

- Keep the arrangement of eccessary medicine / water purification tablets / bleaching powder
- Pure drinking water and cooking arrangements
- Proper sanitation facilities (seperately for both man and woman)
- Separate bathing facilities for both man and woman
- Keep clean and remove garbages
- Ensure security
- Appropriate lighting facilities
- The shelter should be hygienic place
- Keep registration of the people who take shelter, make the list of their goods and rostering it and back it when they return.
- Give the responsibilities to the specific staff and volunteers in managing the shelter
- Provide food and medicine to the sheltered people
- Special attention to be given to the pregnant women, elderly and disabled

Uses of the shelter

- Shelter mainly be used for sheltering people during disaster
- Shelter can be used for social development activties except the time of disaster
- Can be used as primary medical care centre
- Can be used as adult education centre and school
- Can be used as wireless stations

Shelter Management

- Each shelter has to repair and maintenance properly. Especially it should be kept clean.
- Local initiative be taken to protect the doors and windows of the shelters
- Appropriate planning should be taken to plant trees on the shelter land
- Centre will be kept under lock and key in other time unless it is used as shelter
- The list of shelter management committee will be attached with the Disaster Management Plan.

Formation of Shelter Management Committee

Union	shelter	shelter Name	Responsible Person	Mobile
Durmut	Ruknai Shelter	Ruknai Shelter	Md. Majnu	01935-

Union	shelter	shelter Name	Responsible Person	Mobile
			Secretary	705242
	Durmut UP	Durmut Union Parishad	-	01711-663287
	Sitani Abason Project	Sitani Abason Project	President Md. Mokched Ali Badal Secretary Past Secretary Md. Sirajul Islam	01938-448087 01916-882784 01935-528108
Kulia	Kulia UP	Kulia UP	Md. Fazlur Rahman	01740-557250
	Tonki High School	Tonki High School	Md. Mozaharul Islam	01757-277308
	Karakandhi Madrasha	Karakandhi Madrasha	-	-
Mahmudpur	Mahmudpur UP	Mahmudpur UP	-	-
	Habibur Rahman Degree College	Habibur Rahman Degree College	-	01719-091321
Nayangar	Nabin Govt. Primary School	Nabin Govt. Primary School	-	-
Adra	Adra UP Bhaban	Adra UP Bhaban	Md. Jahangir Alam	01734-225723
Char Banipakuri	Char Banipakuri UP Bhaban	Char Banipakuri UP Bhaban	md. Shahadat Hossain Bhuyan	01715-995985
	Vabki Govt. Primary School	Vabki Govt. Primary School	Md. Abdur Rahman	01718-302110
Fulkocho	From Basuria to till Dulali para	From Basuria to till Dulali para	-	01718-562225
	Fulkocho Primary and High School	Fulkocho Primary and High School	-	01725-580230
	Fulkocho Alia Azam High School	Fulkocho Alia Azam High School	-	01712-795467
Gosherpara	Gosherpara Primary School	Gosherpara Primary School	Md. Nazrul Islam	-
	Chobilapur Primary School	Chobilapur Primary School	Md. Abdur Rashid	-
	Char Saguna	Char Saguna	-	-
	Amirtti Primary School	Amirtti Primary School	-	-
	Baghbari High School	Baghbari High School	-	-
	Gosherpara UP Bahaban	Gosherpara UP Bahaban	Md. Obaidur Rahman	-
Jhaugara	Jhaugara Flood Shelter	Jhaugara Flood Shelter	-	-
	Jhaugara High School	Jhaugara High School	Md. Rafiqul Islam	-
Melandaha Municipality	Rukani Ideal Village Shelter	Rukani Ideal Village Shelter	-	-
	Melandaha Govt. College	Melandaha Govt. College	-	01911-511751
	From Ramobpur to Badma	From Ramobpur to Badma	Mamtalul Haque	01710-367659
	From Kajaikata Banabanda	From Kajaikata Banabanda	-	-
	Char Shelter	Char Shelter	-	01813-115711
	Char Nabin Govt. Primary School	Char Nabin Govt. Primary School	-	-

Union	shelter	shelter Name	Responsible Person	Mobile
	Melandaha Umir Uddin Pilot High School	Melandaha Umir Uddin Pilot High School	Md. Mohan Talukdar	01717-206775
	Melandaha Municipality	Melandaha Municipality	-	01728-087986
	Melandaha Govt. College	Melandaha Govt. College	-	01911-511751

Information Sources: Mahbubur Rahman-01718-817575

District/Upazila Disaster Management Committee is given in **Annex-13**

Union Disaster Management Committee is given in **Annex-14**

List of Shelter Management Committee is given **Annex-16**

4.5 List of resources of Upazila (which may used during the disaster)

SI	Resource name	#	Responsible Person	Description
1.				
2.				
3.				
4.				
5.				

Information Source: Upazila Project Implementing Officer, Melandaha

4.6 Funding/Finance

The income of Union Parishad comes from local income tax through auction/lease and from lease of canal, market/Hat/Bazaar, some business trade license/bill etc. But presently the source of big Hat/market has been reduced.

Income of Union Parishad/Council

(a) Own Sources (Tax, Rate & Fees)

Sources/Types	Annual Income												
	Durmut	Kulia	Mahmudpur	Nangla	Nayangar	Adra	Char Banipakuri	Fulkochra	Gosherpara	Jhaugar	Shyampur	Melandaha Municipality	Total
HHs Annual Tax	49,116	57,560	3,00,000	8,5240	70,902	75,000	36,935	17,000	1,1508	422,300	15,054	-----	760,545
License issue & its permit fee by Union Parishad	34,900	48,100	-----	900	51,675	18,900	25,030	75,000	44,700	10,000	4,200	-----	313,405
Tax on business, profession & livelihoods (trade license)	-----	-----	15,000	12,550	-----	26,353	-----	-----	-----	10,000	-----	-----	63,860
Auction/lease (Hat, Bazaar, pond, etc)	27,8345900	-----	-----	-----	5,500	6,000	2,000	5,500	5,650	-----	-----	-----	58,384
Tax on asset	19,776	-----	-----	-----	1,200	-----	-----	-----	-----	-----	-----	-----	20,976
General Fund of UP	176,359	-----	-----	-----	-----	-----	-----	-----	-----	-----	-----	-----	176,359
Tax on vehicles except Motor Vehicles	-----	-----	-----	-----	-----	-----	-----	-----	-----	-----	-----	-----	-----

Information Sources: UNO & PIO of Melandaha Upazila

(b) Grants to the Government
Development Sector

Sources/Types	Annual Income												Total
	Durmut	Kulia	Mahmudpur	Nangla	Nayangar	Adra	Char Banipakuri	Fulkoch a	Gosherpara	Jhaugar a	Shyampur	Melandaha Municipality	
Agriculture, road construction & maintenance, health & family planning	328,522	-----	-----	-----	-----	-----	-----	-----	-----	-----	-----	-----	328,522
Housing construction & repairs, development fund	-----	-----	-----	-----	-----	-----	-----	-----	-----	-----	-----	-----	-----
Honorium of Chairman & Member	224,777	62,450	62,450	62,450	62,450	62,450	62,450	62,450	62,450	62,450	62,450	-----	849,277
Development Assistance Fund (LGSP)	1,039,783	1,133,942	1,600,000	1,072,137	10,36,153	1,044,792	1377,405	1156,000	1,645,756	110,000	827,291	-----	13033,259
Salary of Secretary & other employees	446,191	59,850 224,000	349,200 504,000	349,200 504,000	624,346	325,200 50,4000	241,200 504,000	349,200 504,000	241,200 504,000	241,200 504,000	325,200 504,000	-----	7807,987
Land Exchange Tax-1%	205,000	180,000	200,000	205,000	33,000	280,000	280,000	300,000	255,000	100,000	180,000	-----	221,9000

Information Sources: UNO & PIO of Melandaha Upazila

(c) Local government

Local Government	Annual Income												
	Durmut	Kulia	Mahmudpur	Nangla	Nayangar	Adra	Char Banipakuri	Fulkocha	Gosherpara	Jhaugara	Shyampur	Melandaha Municipality	Total
Upazila Parishad	-	-	-	-	-	-	-	-	-	-	-	-	-
District Parishad	-	-	-	-	-	-	-	-	-	-	-	-	-

(d) Non-Government Development Organizations

Name of Non-Government Organizations	Annual Income												
	Durmut	Kulia	Mahmudpur	Nangla	Nayangar	Adra	Char Banipakuri	Fulkocha	Gosherpara	Jhaugara	Shyampur	Melandaha Municipality	Total
CDMP	-	-	-	-	-	-	-	-	-	-	-	-	-
NGO (LCBC Project)	-	-	-	-	-	-	-	-	-	-	-	-	-

Income of Melandaha Municipality

(a) Own Sources (Union Tax, Rate & Fees)

- Tax on HHs annual value: 1,140,615/-
- Tax on business, profession and livelihood (trade license): 140,502/-
- License issue and permit fees by Parishad: 235,090/-
- Lease money received
 - Lease money received from Hat/Baazars: 3,549,223/-
 - Khas Pond: 29,525/-
 - Khoar: 3,000/-
- Tax on other vehicles except motor vehicles: 121,000/-
- Income from asset: 19,776/-
- General fund of Union parishad: 176,359/-

(b) Grants to the Government

- Development Sector
 - Agriculture: No

- Health & Sanitation: no
- Road construction & repair: 9,600,000/-
- Housing construction & repair: No
- Development Assistant Fund (LGSP): 13,333,255/-
- Establishment
 - Honorium for Chairmen & Members: 6,86,950/-
 - Salary of secretary and other employees: 915,600/- + 1,512,000/-
- Miscellaneous
 - Land exchange Tax-1%: 2,516,000/-
- Local government
 - By Upazila Parishad
- Non-Government Organizations
 - NGO
 - CDMP

Information Sources: UNO & PIO of Melandaha Upazila

To of strengthening the local government various donor agencies and non-government organizations are funding directly to the Union parishad. The possibility of getting more assistance is depending on the capacity, transparency and overall good governance of the Union parishad. Considering the major disaster, Union parishad will be finance to remove main barriers according to priority for comprehensive development of the Union. Each development project need to be prepared, financing and implementation considering the disaster risk reduction perspective.

4.7 Updating the Action Plan

1. Planning Follow-up Committee
2. Planning Implementation and Maintenance Committee

Planning Follow-up Committee

SI	Name	Professional Designation	Designation	Mobile
1.	Md. Rezaul Karim	UNO	Chairman	01712-094518
2.	Md. Abdul Latif	PIO	Secretary	01712-125160
3.	Md. Abdul Bari	Branch Manager, ASA	NGO Respresentative	01772-913172
4.	SM Abdul Mannan	Business	Member	01726-365735
5.	Md. Shah Jamal	Journalist	Member	01912-185062

Work of the Committee

- Review the draft and development of the final plan
- Take assistance from Deputy Assistant Agriculture Officer for subject based planning activities like agriculture, poultry and fisheries etc.
- Disaster Plan should be realistic i.e. emphasis on specific work and funding

Planning Implementation and Maintenance Committee

SI	Name	Professional Designation	Designation	Mobile
1.	Md. Rezaul Karim	UNO	Chairman	01712-094518
2.	Md. Abdul Latif	PIO	Secretary	01712-125160
3.	Md. Abdul Bari	Branch Manager, ASA	NGO Representative	01772-913172
4.	Samsu Nahar Santi	Female Vice-Chairman	Female Member	01711-249697
5.	Majfuzul Islam	Upazila Agriculture Officer	Government Representative	01936-636696
6.	Md. Mobarak Hossain	Upazila Engineer	Member	01925-702300
7.	Md. Nurul Islam	Upazila Vice Chairman	Member	01713-564200

Work of the Committee

- Every year during April-May upto date new plan has to be prepared by analyzing as well as correcting and incorporating the current plan. Member Secretary of the committee will take personal initiative in this case.
- Currection has to be incorporated by review the limitation and faults of the disaster which practically handled /managed.
- At least muck drill on disaster management has to be conducted during National Disaster Day of April/May every year following the instruction of the Department of Disaster Management.
- Disaster Management Plan (DMP) has to be authorized/ approved by the District Disaster Management Committee (DDMC).
- Have to supervise the implementation of the plan
- Have to stay in contact with various concerned organizations

Chapter Five

Rescue and Rehabilitation Plan

5.1 Damages Assessment

Sectors	Hazard	Description
Agriculture	Flood	1,590 acres of agricultural crops of 10,000 HHs under 12 Unions of Melandaha might be submerged if flood occurs again like 2004 or 2007.
	River Erosion	1,273 acres of homestead land may be eroded that will affect 9,500 HHs of Mahmudpur, Gosherpara and Shyampur Unions will be affected seriously and cultivable land will also be eroded if river erosion continues as like as every year.
	Drought	Crops like paddy, jute, wheat, etc of 1,727 acres of land under 12 Unions of Melandaha Upazila can be burnt due to lack of water. Food crisis will increase in at least 18,000 HHs.
	Northwester	Crop like paddy, jute, wheat, etc of 2,512 acres of land under 12 Unions of Melandaha Upazila can be damaged if northwester hit again like 2013. Similarly, crisis of food and agricultural seed can be happened.
Fisheries	Flood	Once again, if flood 2007 happens then 390 ponds and canals can be washed away with small and medium carp under 12 Unions of Melandaha Upazila. Fish crisis can be seen and afterwards fish fries and brood fishes for cultivation can be shortage. Fishermen and fish cultivator might face huge financial losses.
	River Erosion	A total of 155 ponds may be extinct due to extensive river erosion in Mahmudpur, Shyampur & Gosherpara resulting financial loss to fish cultivator and fishermen.
	Drought	120 ponds might be dry due to drought in 12 Unions of this Upazila. Fish cultivation will decrease and moreover, fish crisis can happen.
	Heavy Rainfall	Once again like heavy rainfall in 2006 can be cause of damage of 255 ponds in 12 Unions.
Livestock	Flood	Once again, if flood like 2007 happens then the likelihood of livestock of all Unions can be at risk and finally the livestock rearing will be disrupted
	Drought	Once again, if drought like 2008 happens then pastures / fodder can be shortage in all Unions due to burning the green grasses. Livestock production may reduce abruptly.
	Northwester	If the northwester like 2013 happens then livestock with other birds and animals may be died and injured and as a result people may lose their interest to livestock rearing.
	Heavy Rainfall	Once again, if heavy rainfall like 2006 happens then low land areas of all Unions will go under water. It might be the reason of different diseases and even death.
Health	Flood	Once again if flood like 2007 happens then elderly, disable, pregnant, and children of 9500 HHs of Melandaha Upazila can be affected by water borne disease. Even it might be cause of death.
	Drought	Due to drought disable, pregnant and children can be affected by various diseases of all Unions of this Upazila.

Sectors	Hazard	Description
	Cold wave and Fog	If cold wave and dense fog happens like every year, human, birds and animals diseases will be increased. Especially, in heavy winter children, elderly and disabled people might be affected more. Crop damage may be increased due to dense fog.
Livelihoods	Flood	Once again, if flood like 2007 happen, then different professional categories can be lost their jobs; their family can be faced financial losses that ultimately creates barrier in path of development.
	River Erosion	Once again like the river erosion of 2007, many professional categories like fishermen, fish cultivator, businessmen, service holders might be faced financial crisis.
	Drought	Once again like the drought of 2008, at least 18,000 peoples of 12 Unions might affect their livelihood that results to increase of food crisis.
	Heavy Rainfall	Once again, if extreme rainfall like 2006 happens then local land, agricultural crops/lands and Nakshi Kantha industry of all Unions might be water logged and as a result day labor, business and Nakshi Kantha worker can lose their livelihoods.
Vegetation	Flood	Once again, if the flood of 2007 happens then the crisis can be seen in firewood, fruit and oxygen at all Unions of Melandaha Upazila.
	Drought	If drought may happens then trees can die in all Unions of Melandaha Upazila extensively. It increases the likelihood of environmental damage and financial crisis of the local people.
	Northwester	Once again like the northwester of 2013, can cause broken down of trees and damage of environment of local area and financial condition of stakeholders might be bad.
Infrastructure	Flood	Roads, educational institutions, business enterprises, Hat and Bazaar can be partly or fully submerged by flood if it hits like of 2007. People might be deprived from health services.
	River Erosion	If river erosion occur again then roads, educational institutions, business enterprises and Hat-Bazaars can be extinct in the river's womb. Overall 9,500 HHs might be affected in such erosion.
	Northwester	If northwester hits again like 2013 then educational institutions, households, and business enterprises might be destroyed partially or completely.
Nakshi Kantha	Flood	Once again like flood of 2007 can submerge 2500 Nakshi Kantha industries of Melandaha Upazila and those households can be affected financially.
	River Erosion	Once again like the river erosion of 2006 can cause seriously damage to Nakshi Kantha households of 12 Unions of Melandaha.
	Heavy Rainfall	Nakshi Kantha families of all Unions might be affected severely if rainfall like 2006 happens again

(Information Sources: Planning meeting with Upazila Chairman, All UP members, UNO, PIO & Civil Society)

5.2 Fast/Early Recovery

5.2.1 Administrative Re-establishment

SI	Name	Professional Designation	Designation	Mobile
1.	Md. Habibur Rahman Chand	Upazila Chairman	Convener	01711-636891
2.	Md. Rezaul Karim	UNO	Member	01712-094518
3.	Md. Abdul Latif	PIO	Member	01712-125160

5.2.2 Cleaning Debris

SI	Name	Professional Designation	Designation	Mobile
1.	Md. Mobarak Hossain	Upazila Engineer	Convener	01925-702300
2.	Md. Kismat Pasa	UP Chairman	Member	01712-125156
3.	Md. Abdul Bari	Branch Manager, ASA	Member	01772-913172

5.2.3 Restart Public Services

SI	Name	Professional Designation	Designation	Mobile
1.	Anirudda	Upazila Social Welfare Officer	Convener	01718-970122
2.	Md. Abdul Latif	PIO	Member	01712-125160
3.	Dr. Md. Samsul Islam	Family Planning Officer	Member	01711-858867

5.2.4 Emergency Livelihood Support

SI	Name	Professional Designation	Designation	Mobile
1.	Dr. Md. Samsul Islam	Family Planning Officer	Member	01711-858867
2.	Anirudda	Upazila Social Welfare Officer	Convener	01718-970122
3.	Md. Abdul Latif	PIO	Member	01712-125160

List of several programs broadcast in Bangladesh radio are given in **Annex-17**

Annex 1

List of Union Based Villages and Mauzas of Melandaha Upazila

Sl	Union	Village	Mauzas	Ward
1.	Durmut	Khudiyar Kanda	Khudiyar Kanda	Ward no. 1
2.		Shitany	Shitany	Ward no. 1
3.		Ruknay	Ruknay	Ward no. 2
4.		Hamla	Hamla	Ward no. 3
5.		Jangaliya	Jangaliya	Ward no. 3
6.		Hatija	Hatija	Ward no. 4
7.		Ambariya	Ambariya	Ward no. 5
8.		Soruliya	Soruliya	Ward no. 6
9.		Kolabadha	Kolabadha	Ward no. 7
10.		Dighon- Kolabadha	Dighon- Kolabadha	Ward no. 7
11.		Char Panshy	Char Panshy	Ward no. 7
12.		Gokuler para	Gokuler para	Ward no. 7
13.		Sultan's-khaly	Sultan's-khaly	Ward no. 8
14.		Baher-Char	Baher-Char	Ward no. 8
15.		Sindura-fosol	Sindura-fosol	Ward no. 8
16.		Durmut	Durmut	Ward no. 9
17.	Kulia	Dawatkura	Kulia	Ward no. 1
18.		Tonkey	Tonkey	Ward no. 1
19.		Dawatpur	Chinitola	Ward no. 1
20.		Deflapara	Pacha-bahula	Ward no. 1
21.		Tonkey-Noyapara	Deflapara	Ward no. 2
22.		Kulia	Bolovpur	Ward no. 2
23.		Bolovpur	Dawudpur-kura	Ward no. 2
24.		Sadipaty	Tarakandi	Ward no. 4
25.		Pacha-bahula	Valoka	Ward no. 5
26.		Kaygalkul	Teghuriya	Ward no. 9
27.		Second- Sadipaty	Kangalkusha	Ward no. 9
28.		Tarakandi	Sadipaty	Ward no. 9
29.		Pirgasa	Sadipaty	Ward no. 7
30.		Valuka	Sadipaty	Ward no. 8
31.		Dalirvita	Sadipaty	Ward no. 8
32.		Chinitola	Sadipaty	Ward no. 7
33.		Teghoriya	Sadipaty	Ward no. 6
34.		Tonkey-Ramor para	Sadipaty	Ward no. 1
35.		Puglipar	Sadipaty	Ward no. 1
36.	Mahmudpur	Poyla	Poyla	Ward no. 1
37.		Roknay-para	Baniya-bari	Ward no. 1
38.		Charail-dar	Imampur	Ward no. 1
39.		Baniya-bari	Nangla-Parbag	Ward no. 2
40.		Imampur	Khashi-mara	Ward no. 3
41.		Nangla-Parabag	Mahmudpur	Ward no. 3
42.		Pach-poyla	Khubly	Ward no. 3
43.		Putiya-para	Bondey-Elengy	Ward no. 4
44.		Purar-Char	Bondey-Elengy	Ward no. 4
45.		Nolsiya	Bondey-Elengy	Ward no. 5
46.		Banabanda	Bondey-Elengy	Ward no. 5
47.		Audbariya	Bondey-Elengy	Ward no. 5
48.		Khashi-mara	Bondey-Elengy	Ward no. 6
49.		Bondey-Elengy	Bondey-Elengy	Ward no. 7
50.		Khabuliya	Bondey-Elengy	Ward no. 7
51.		Char Gobindy	Bondey-Elengy	Ward no. 7

Sl	Union	Village	Mauzas	Ward	
52.		Mahmudpur	Bondey-Elengy	Ward no. 8	
53.		Kajaykata	Bondey-Elengy	Ward no. 8	
54.		Char Mahmudpur	Bondey-Elengy	Ward no. 9	
55.	Nangla	Pakhaliya	Gobinda East	Ward no. 1	
56.		Horipur	Gobinda West	Ward no. 1	
57.		Gobindapur	Nangla	Ward no. 2	
58.		Majhbondo- Nangla	Nangla	Ward no. 2	
59.		Bagur-para	Nangla	Ward no. 3	
60.		Boyra-Dangga	Nangla	Ward no. 3	
61.		Nisitula	Nangla	Ward no. 3	
62.		East Basudebpur	Nangla	Ward no. 4	
63.		Ruposhi-hata	Nangla	Ward no. 4	
64.		Kawrabayed	Nangla	Ward no. 5	
65.		Notarkura	Nangla	Ward no. 5	
66.		Pramanik	Nangla	Ward no. 6	
67.		Dewla-bari	Nangla	Ward no. 6	
68.		Bondo-Rouha	Nangla	Ward no. 7	
69.		Monish- Nangla	Nangla	Ward no. 8	
70.		Nolkuri	Nangla	Ward no. 9	
71.		Chariildar	Nangla	Ward no. 9	
72.		West Basudebpur	Nangla	Ward no. 4	
73.		Dewli-bari Sardar para	Nangla	Ward no. 6	
74.		Nayangar	Meghar-Bari	Meghar-Bari	Ward no. 1
75.			Jalalpur	Jalalpur	Ward no. 2
76.			Dagi	Dagi	Ward no. 2
77.			Burungga	Burungga	Ward no. 3
78.	Senna		Senna	Ward no. 3	
79.	Udnapara		Udnapara	Ward no. 4	
80.	Udnapara		Udnapara	Ward no. 4	
81.	Bojoruddi-para		Bojoruddi-para	Ward no. 4	
82.	Kasaripara		Kasaripara	Ward no. 4	
83.	Lakshmipur		Lakshmipur	Ward no. 4	
84.	Bani-pakuriya		Bani-pakuriya	Ward no. 4	
85.	Alokdiya		Alokdiya	Ward no. 4	
86.	Alokdiya		Alokdiya	Ward no. 6	
87.	Hat-Gobindaganj		Hat-Gobindaganj	Ward no. 4	
88.	Ukhra para		Ukhra	Ward no. 5	
89.	West Maloncha		Maloncha	Ward no. 5	
90.	Mama-vaglni		Mama-vaglni	Ward no. 6	
91.	Shadhupur		Shadhupur	Ward no. 7	
92.	Kamarer- Char		Kamarer- Char	Ward no. 9	
93.	East Maloncha		East Maloncha	Ward no. 6	
94.	Shadhupur		Shadhupur	Ward no. 8	
95.	Adra	Ojamonika	Ojamonika	Ward no. 1	
96.		East Adra	East Adra	Ward no. 2	
97.		West Adra	West Adra	Ward no. 3	
98.		East Ghuri	East Ghuri	Ward no. 4	
99.		West Ghuri	West Ghuri	Ward no. 4	
100.		Baluata	Baluata	Ward no. 6	
101.		Chaluya-bari	Chaluya-bari	Ward no. 6	
102.		Teghoriya	Teghoriya	Ward no. 6	
103.		Chong-dariya	Chong-dariya	Ward no. 2	
104.		Nawghata	Nawghata	Ward no. 7	

SI	Union	Village	Mauzas	Ward	
105.		Alayerpar	Alayerpar	Ward no. 7	
106.		Nama-bonda	Nama-bonda	Ward no. 3	
107.		Malika-Dangga	Malika-Dangga	Ward no. 8	
108.		Giddi- Bagha-doba	Giddi- Bagha-doba	Ward no. 9	
109.		Aroj-bagdiya	Aroj-bagdiya	Ward no. 9	
110.		Bagha-doba	Bagha-doba	Ward no. 8	
111.		Bagha-doba	"	Ward no. 8	
112.		Char Banipakuri	Char Pulisha	Char Pulisha	Ward no. 1
113.	Ata-bari		Ata-bari	Ward no. 4	
114.	Shihori		Shihori	Ward no. 4	
115.	Shihata		Shihata	Ward no. 5	
116.	Mohiramkul		Mohiramkul	Ward no. 6	
117.	Randhuni-gasa		Randhuni-gasa	Ward no. 6	
118.	Bhangni-Dangga		Bhangni-Dangga	Ward no. 6	
119.	Vabokey		Vabokey	Ward no. 7	
120.	ShIngyer-kanda		-	Ward no. 7	
121.	Middle- Char		Char Chandra	Ward no. 7	
122.	Rayer-Bakaye		Rayer-Bakaye	Ward no. 8	
123.	Payer-para		-	Ward no. 9	
124.	Bakaye		Bakaye	Ward no. 9	
125.	Horisapaye		Horisapaye	Ward no. 9	
126.	Betmary		-	Ward no. 9	
127.	Char Banipakuri		Char Banipakuri	Ward no. 1, 2, 3	
128.	Bhabanipur		Bhabanipur	Ward no. 4	
129.	Teghoriya		-	Ward no. 6	
130.	Fulkocha		Kona-Maloncha	Kona-Maloncha	Ward no. 1
131.			Karoychara	Karoychara	Ward no. 1
132.			Pahari-puup tol	Pahari-puup tol	Ward no. 2
133.		Rajapur	Rajapur	Ward no. 2	
134.		West Fulkocha	West Fulkocha	Ward no. 2	
135.		ChIna-Sukapar	ChIna-Sukapar	Ward no. 2	
136.		Fulkocha	Fulkocha	Ward no. 3	
137.		Debeysora	-	Ward no. 3	
138.		Komlabari	-	Ward no. 3	
139.		Hazrabari	-	Ward no. 4	
140.		Jogotpatra	-	Ward no. 4	
141.		Bir-Augdiyar para	-	Ward no. 4	
142.		Char Adiyar para	-	Ward no. 5	
143.		West Brammon-para	-	Ward no. 5	
144.		East Brammon-para	-	Ward no. 6	
145.		Dilarey-para	-	Ward no. 7	
146.		West Dilarey-para	-	Ward no. 7	
147.		Char Dilarey-para	-	Ward no. 8	
148.		Telypara	-	Ward no. 8	
149.		Gomra-para	-	Ward no. 9	
150.		Rymir-para	-	Ward no. 9	
151.	Gosherpara	Pathanpara	Pathanpara	Ward no. 1	
152.		Khayerpara	Khayerpara	Ward no. 1	
153.		Bagbari	Bagbari	Ward no. 2	
154.		Char Bagbari	-	No	
155.		North Bagbari	-	No	
156.		Bade-polash up tola	Bade-polash up tola	Ward no. 3	
157.		Kandar-para	Kandar-para	Ward no. 3	
158.		Amittyte	Amittyte	Ward no. 4	
159.		Bongshi-Belup toil	Bongshi-Belup toil	Ward no. 5	
160.		Nager-Para	Nager-Para	Ward no. 5	
161.		Charalkandi	Charalkandi	Ward no. 5	
162.		Kahet-para	Kahet-para	Ward no. 5	
163.		Saguna	Saguna	Ward no. 6	

Sl	Union	Village	Mauzas	Ward
164.		East Sabilapur	Sabilapur	Ward no. 7
165.		West Sabilapur	-	No
166.		Bir- Gosherpara	Gosherpara	Ward no. 8
167.		Char Gosherpara	-	No
168.	Jhaugora	Ruhily	Ruhily	Ward no. 1
169.		Togar-Char	Togar-Char	Ward no. 2
170.		Poyer-bari	Poyer-bari	Ward no. 3
171.		Mankey	Mankey	Ward no. 3
172.		West Jhaugora	West Jhaugora	Ward no. 4
173.		Rehay-Polashtola	Rehay-Polashtola	Ward no. 4
174.		Endro-bari	Endro-bari	Ward no. 5
175.		Dohar-par	Dohar-par	Ward no. 5
176.		Jhaugora	Jhaugora	Ward no. 6
177.		Sheik Sadi east-para	Sheik Sadi east-para	Ward no. 7
178.		Sheik Sadi Noyapara	Sheik Sadi Noyapara	Ward no. 7
179.		Gotiyar-Char	Gotiyar-Char	Ward no. 8
180.		Tupkar-Char	Tupkar-Char	Ward no. 8
181.		Kapash-Hatiya	Kapash-Hatiya	Ward no. 9
182.		Shyampur	Shyampur East	-
183.	Kajaykata		Goyalir-Char	Ward no. 4
184.	Tupka-char		Char -Bagoldi	Ward no. 7
185.	Char-Bashonta East		Protap Jhagra	Ward no. 9
186.	, Ward no. 2 Char		-	Ward no. 9
187.	Bauler-para		-	Ward no. 6
188.	Gobinda		-	Ward no. 1
189.	Protap Jhagra		-	Ward no. 3
190.	Amdanga		-	Ward no. 1
191.	West Shyampur		-	Ward no. 3
192.	West Char-Bashonta		-	Ward no. 8
193.	South Balur-char		-	Ward no. 6
194.	North Balur-char		-	Ward no. 5
195.	Melandaha Municipality	Pachupara	Pachupara	Ward no. 9
196.		Gobindapur	Gobindapur	Ward no. 7, 8, 9
197.		Kandeb-bari	Kandeb-bari	Ward no. 8, 9
198.		Bashedeb-pur	Bashedeb-pur	Ward no. 8
199.		Adhiggey	Adhiggey	Ward no. 5, 7
200.		Chak-daho	Chak-daho	Ward no. 3
201.		Sardarbari	Sardarbari	Ward no. 3
202.		Digholbari	Digholbari	Ward no. 2
203.		Shahajatpur	Shahajatpur	Ward no. 4, 5
204.		Fulsenna	Fulsenna	Ward no. 6
205.		Nayangar	Nayangar	Ward no. 1
206.		Jalalpur	Jalalpur	Ward no. 6
207.		Melandaha	Melandaha	Ward no. 7
208.		Bagha-doba	Bagha-doba	Ward no. 6

Annex 2

List of Union Based Bridges (Name, Condition & Location) of Melandaha Upazila

SI	Union	Location	Connected with which river/canal	Present status	
1.	Shyampur	Char-Bashonta	East side of the eidgah field	Condition is quite good but both side of the bridge has no soil. So need to be repaired.	
2.		North Balur-char bridge	Situated upon the bridge of North canal	This is Quite Good is good condition but some of place having no concrete.	
3.		North Balur-char	North side of the Molla house	Good	
4.	Jhaugora	South side of the at Anar-bari bazaar	South side of the bazaar at Anar-bari	Good	
5.		East side of the Anar-bari bazaar	East side of the Anar-bari bazaar	Good	
6.		Togar-Char	Togar-Char Poyerhari bridge	Good	
7.		Mankey	Mankey bridge	Good	
8.		Hazipur	Hazipur/Gazipur bridge	Good	
9.		Baghabari	Baghabari bridge	Good	
10.		Char-Banshy	East side of the Char-Banshy at house of Rafiqul	The bridge is now broken so it's repairable	
11.		Char-Banshy	In front the house of Samad	Good	
12.		Char-Banshy	Besides the east- north side of Kader	Good	
13.		Durmut	Ward 7, Kolabadha	In front the house of Malek at Kalabadha	Good
14.	Ward 7, North Kolabadha		Near the eidgah field	Good	
15.	Ward 7, Dighol-Kolabadha		Dighol-Kolabadha bridge	Good	
16.	Ward 7, Kolabadha		Turn of the Khalil shops	The bridge is bad condition but roads are good	
17.	Ward 7, Kolabadha		North side of turn the Khalil shops	Good	
18.	Ward 8, Sultan's-khaly		Sultan's-khaly In front the house of Bayen	Good	
19.	Ward 7, Char-Banshy		In front the house of Samad	Good	
20.	Ward 7, Char-Banshy		In front the house of Ador	The bridge is good condition but both side of this bridge soil have gone out	
21.	Fulkocha		Kona-Maloncha Ward no. 1	Besides the house of Babul at Kona-Maloncha	The bridge is good condition but need up to fill up soil
22.			Kona-Maloncha Ward no. 1	Besides the house of Sharafot Member	The bridge is now broken
23.		Ward no. 2 , West Fulkocha	Near the house of Khoka's & Helal	Good	
24.		Ward no. 2 ,	Near the house of Korim	The bridge is now broken	
25.		Ward no. 2 ,	Besides the house of Kalo Mondol	Both side are deep and down	
26.		Ward no. 2 ,	Near the house of Hai	The bridge is now broken	
27.		Ward no. 2 ,	Besides the house of Khalek Korani	Totally broken	

SI	Union	Location	Connected with which river/canal	Present status
28.		Ward no. 2 ward	Near the house of Hazi & Jolil	Risky
29.		Ward no. 3 ward	Ward no.3, foot bridge	The bridge is good condition but both side of this bridge soil have gone out
30.		Ward no. 3 ,	, ward no. 5 foot bridge	Good
31.		Ward no. 3 ,	Ward no. 3 Ward no. 6 no Foot bridge	Good
32.		Ward no. 3 ,	11 no road bridge	Good
33.		Ward no. 3 ,	13 no road	Condition is good but both side of this bridge have no soil so go on very tuff.
34.		Ward no. 3	13 no road bridge	Condition Is good but both side of this bridge have no soil so go on very tuff.
35.		Ward no. 3	13 no road bridge	The bridge is good condition but both side of this bridge soil have gone out
36.		Ward no. 4	Near the Hazra bari eidgah field	Good
37.		Ware no 4	In front of the Chan Sarkar house road Ward no.3,	Before the bridge was good but be present have no bridge.
38.		Ward no. 5	In front the house of Freedom fighter Samad	Repairable
39.		06 noward East Brommon-Para	Besides the house of Ismail Mohuri	Broken
40.		Ward no. 6 East Brommon-Para	Besides the house of Halu Dr.	Both side to this bridge have no soil
41.		Ward no. 7ward Dilaler -Para	Near the house of Sobahan	Before was good but be present In Risky
42.		Ward no. 8ward	Near the Dorbayer house	Quite Good isgood
43.		Ward no. 8ward Tely-Para	West side of the Sarkar house	Before was situated a bridge but presently have no bridge
44.		Ward no. 9,Rekhir -Para	Besides the house of Sarkar at Nowab Khali	Broken
45.	Char Banipakuri	Ward no. 9,Rayer-Bakaye	Near the Aliya Madrasha	Good
46.		Ward no. 9,Rayer-Bakaye	East side of the Khan-Para Yusuf Alli house	The bridge is good condition but both side of this bridge soil have gone out
47.		Ward no. 9,Horisapaye	Besides the house of Mannan	Good
48.		Ward no. 9,Horisapaye	South side of the Dokkhin-Para Taju house	Good
49.		Ward no. 4ward Shihori	South side of the Alal Uddin's house	Good
50.		Ward no. 4ward Ata-bari	South side of the Selim Master house at Ata-bari	Good
51.		Ward no. 4ward Ata-bari	Behind the house of Aziz Maup tobbor at Ata-bari	Good
52.		Ward no. 4ward Shihori	Near the Shihori brick field	The bridge are up totally broken so it is not uses
53.		Ward no. 4ward Shihori	West side of the Mannan house at	The bridge are totally broken so it is not uses

SI	Union	Location	Connected with which river/canal	Present status
			Shihori	
54.		Ward no. 4ward Shihori	North side of the Osor Uddin's Molla house at Shihori	Good
55.	Kulia	Ward no. 2 North Kulia	In front the house of Omor	Good
56.		Ward no. 2 North Kulia	Near the side of Madrasha	Good
57.		Ward no. 2 North Kulia	Besides the house of Tayez-Uddin's	The bridge is good condition but both side of this bridge soil have gone out
58.		Ward no. 2 North Kulia	Besides the house of Mosu Mekar	The bridge is ingood condition but both side of this bridge soil have gone out
59.		Ward no. 2 North Kulia	West side of the Hashu's house	Pillar In broken and some place have on concrete so need up to repairable
60.		Ward no. 2 North Kulia	West side of the Member house	The bridge is good condition but both side of this bridge soil have gone out
61.		Ward no. 5 Pacha-bahula	Besides the house of Khalek Member	Railing is broken so repairable
62.		Ward no. 5 Pacha-bahula	Kanakhali	The bridge is in good condition but both side of this bridge soil have gone out
63.		Ward no. 5 Pacha-bahula	Near the Pacha-bahula Primary School	The bridge is bad condition but roads are good
64.		Ward no. 5 Abolkhali	Abolkhali	Good
65.	Ward no. 5 Pacha-bohula	In front the house of Shikhor Molla at	Good	
66.	Ward no. 5 Pacha-bohula	North side of the Dulal house	Good	
67.	Ward no. 5 Pacha-bohula	West side of the Tara Shopkeeper house	Railing is broken so repairable	
68.	Ward no. 7 Chinitola	Upon the river of Shafriya	The bridge is good condition but both side of this bridge soil have gone out	
69.	Nangla	Ward no. 1 Poyla	Upon the river of Sadardaho	Good
70.		Ward no. 9, Nolkuri	West -DattaPara	Both side of this road are broken so peoples go on bamboo bridge
71.		Ware no 9, Charaldar	West -Datta Para	Good
72.		9 no ward Urma	Upon the river of Unuma	Good
73.		Shahin Bazzar bridge	Upon the canal at Akabaka	The bridge is good condition but both side of this bridge soil have gone out
74.		9 no ward Charail South	North side of the Charail South para Mosque	Good
75.		7 no ward Bondo-Rouha	Upon the canal at Kachmar Tayer	Good

SI	Union	Location	Connected with which river/canal	Present status
76.		9 no ward Chariildar East - Para	East side of the Chariildar Bazzar	Good
77.		9 no ward Chariildar East - Para	East side of the Chariildar Bazzar	Good
78.		9 no ward Kachmar Tayerbridge	Noyleghat canal	The bridge is good condition but both side of this bridge soil have gone out
79.		Mather-Daho	Upon the canal at Mather-Daho	The bridge is good condition but both side of this bridge soil have gone out
80.		Ward no. 9 Nolkuri	Upon the canal at Nolkuri	The bridge is good condition but both side of this bridge soil have gone out
81.		Borkhal	Upon the Borkhal	The bridge is in good condition but both side of this bridge soil have gone out
82.		Bot-tola	Upon the canal at Bot-tola	The bridge is good condition but both side of this bridge soil have gone out
83.		Katakhali	Upon the river of Katakhali	One side are broken
84.		7 no ward Bondo-Rouha	North side of the Khoka's Hazi house	Good
85.		7 no ward Bondo-Rouha	Besides the house of Nowab Alli	Good
86.		Notarkura	Noyle-ghatBazzar West South side of the	Good
87.		Notarkura	Noyle-ghatBazzar West side of the	Good
88.		Notarkura	East side of the Noyle-ghat Bazzar	Good
89.	Mahmudpur	9 no ward, Char Mahmudpur	Near the Char-Gobinda Wabda Paved road	The bridge is good condition but both side of this bridge soil have gone out
90.		5 no ward, Adhbariya	East side of the Hazi Mlnhaz house	Good
91.		5 no ward, Banabanda	North side of the Salam Sarkar house	The bridge is good condition but both side of this bridge soil have gone out
92.		4 no ward, Putiya-para	West side of the Putiya Secondary School	Both side of this road are broken so peoples go on bamboo bridge
93.		6 no ward, Khashimara	East side of the Khashimara North Nolsiya road	Good
94.		6 no ward, Khashimara	Upon the canal at Khashi-mara	Good
95.		9 no ward, Char Mahmudpur	Near the Char Gobinda road	Before was good but be present is Risky
96.		9 no ward, Char Mahmudpur	South side of the Moghol Mondol house at Char Mahmudpur	Good

SI	Union	Location	Connected with which river/canal	Present status
97.		9 no ward, Char Mahmudpur	Upon the middle side of branch river Jamun at Char Mahmud & CharGobindy	Good
98.		3 no ward, Imampur	Upon the Sharlnha canal	Quite Good is in good
99.	Gosherpara	Kahetpara	Kahetpara	Un complete
100		Amirty	Near the Govt. Primary School	The bridge has totally broken so need to repairable
101		Bir-Bongshi	Bel-up toil	The bridge has totally broken so need up to repairable
102		Saguna		Good
103		Saguna	Near the house of Shamsul	Good
104		Bir-Gosherpara	Gosherpara Dakat-para	The bridge broken under side so it's repairable
105		Saguna	Saguna High School	Good
106		Bir-Ghasher-para	Bir- Gosherpara Near the house of	Good
107		Bir-Ghasher-para	Near the house of Almas	Good
108		Bagbari Chawrasta	Bagbari Chawrasta turn	Good
109		Bagbari Chawrasta	Bagbari Chawrasta Turn of Bot-tola	Good
110		Bagbari Chawrasta	Bagbari Chawrasta Pejumayer	Quite Good is Good
111		Bagbari Chawrasta	Bagbari Chawrasta	Good
112		South Bagbari Chawrasta	South Bagbari Chawrasta	
113		Belup toil	Belup toil	Good
114		Amirty	Khayerpara	Risky
115		Godar Bazzar	Sobilapur Road	Good
116		Pathanpara	On the road	Good
117	Bagbari	Mridha house	Good	
118	Kandarpara	Upon the road of Mannan house	Good	
119	Amirty	Near the house of Jamal Moulana	Quite Good	
120	Sobilapur	Nager para	Very Risky, the bridge under water.	
121	Sobilapur	Besides the house of Altab	Very Risky	
122	Sobilapur	In front the house of Hai Chairman	Very Risky	
123	Boyragi Bazzar	Nager-parabridge	The railing of this bridge is broken and both sides have no soil	
124	Adra	Guja-manika	Upon the canal at Baro-mysha	The bridge are divided so it's repairable
125		Guja-manika	Near the Bazaar	The bridge is good condition but have on soil on the road so it's Risky
126		Guja-manika	West side of the Bazaar	The bridge is good condition but have on soil on the road so it's Risky
127		East Adra	Besides the house of Abdur Rouf Dr.	The bridge is good condition but have on soil on the road so it's Risky
128		West Adra	Besides the house of	The bridge is good

SI	Union	Location	Connected with which river/canal	Present status
			Kaiyum	condition but have on soil on the road so it's Risky
129		West Thury	Gaday bridge	Good
130		West Thury	North side of the Alli house	Good
131		Baluata	Besides the house of Rafiq Member	Good
132		Baluata	Behind the house of Shonchy	Before was good but be present is Risky
133		Nawghata	Besides the house of Up tojir	Before was good but be present is Risky
134		Nawghata	North side of the Jame Mosque	Before was good but be present is Risky
135		Nawghata	Besides the house of YeazUddin's	Before was good but be present is Risky
136		Nawghata	Besides the house of MIntar	Before was good but be present is Risky
137		Molika-Dangga	Near the eidgah field	Risky and repairable
138	Nayangar	East Maloncha	Upon the canal at Ghoramara	The railing of this bridge is broken and both sides have no soil so going up to so tuff.
139		East Maloncha	East side of the Fokir's house	Good
140		West Burungga	Upon the CNG road	Good
141		Dagi	Upon the canal at Dagi	It's Risky
142		Maloncha	North side of the Baily-bridge	The bridge is good condition but road situation is very poor
143		Shadhupur	Upon the canal at Kandapara	Good
144		Shadhupur	Upon the canal at Kharakhaly	Risky so repairable
145		Kona- Maloncha	Upon the Danggar bil	Risky so repairable
146		East Maloncha	North side of the house of Rokip Vuiya	Good
147		East Maloncha	Near the eidgah field at East Maloncha	Good
148	Municipality	6 no ward, Fulsenna	Jalalpur Govt. Primary School East side of the	Good
149		6 no ward, Fulsenna	North side of the Taher house	Good
150		6 no ward, Fulsenna,	in front the house of Lotif	Good

Information Source: Upazila Engineer, UP Chairman & FGD.

Annex 3

List of Union based culverts (name, condition & location)

SL	Union	Where situated	Located upon which the river/canal or road	Present status
1.	Durmut	Ward no. 2, Ruknay	Ruknay Hyla road up to Hyla Jobbar Alli house up to Middle of the Jlnnot house up to near Udrean culvert	Good
2.		Ward no. 2, Ruknay	Near the house of Mohammad Alli up to Udrain at Ruknay road	Was good but currently risky so need to be repaired
3.		Ward no. 2, Ruknay	Ruknay road Mohammad Alli Near the house of Udrain	Was good but currently risky so need to be repaired
4.		Ward no. 2, Ruknay	Upon the Ruknay Abashon road	Was good but currently risky so need to be repaired
5.		Ward no. 2	In front the house of Alomgir Member	Was good but currently risky so need to be repaired
6.		Ward no. 2	South side of the Abbas house	Was good but currently risky so need to be repaired
7.		Ward no. 2	South side of the Abbas house	Was good but currently risky so need to be repaired
8.		Ward no. 2	South side of the Abbas house	Was good but currently risky so need to be repaired
9.		Ward no. 2	South side of the Abbas house	Was good but currently risky so need to be repaired
10.		Ward no. 2	West side of the Shamsul Dr. house	Was good but currently risky so need to be repaired
11.		Ward no. 2	In front the house of RustomAlli	Need to be repaired
12.		Ward no. 2	In front the house of Dulal up to West side of the Rail line	Need to be repaired
13.		Ward no. 2	In front the house of Giyash Uddin's	Need to be repaired
14.		Ward no. 2	In front the house of Bokul at West Ruknay	Need to repair because it's very Risky
15.		Ward no. 2	In front the house of Abdul Hamid Dudu	Good
16.		Ward no. 2	Ruknay Hashu's house North side of the	Good
17.		Ward no. 2	West Side of Ful-up tola Bazaar	Good
18.		Ward no. 3	East side of the Dulal house	Good
19.		Ward no. 3	East side of the Hojur Alli house	Good
20.		Ward no. 3	West side of the Mukolu house	Good
21.		Ward no. 3	North side of the Dulu house	Essential to repair due to risky
22.		Ward no. 3	West side of the Rail line	Good
23.		Ward no. 3	West side of the Sayed	Good

SL	Union	Where situated	Located upon which the river/canal or road	Present status
			Jamal house	
24.		Ward no. 8	West side of the Taju Munshi house	Essential to repair due to risky
25.		Ward no. 8	West side of the Sattar Dr. house	Good
26.		Ward no. 1	North side of the Jorip Uddin's house	Good
27.		Ward no. 1	North side of the Shahor house	Good
28.		Ward no. 1	West side of the Abdul house	Risky & Broken
29.		Ward no. 1	West side of the Abdul house	Risky & Broken
30.		Ward no. 1	West side of the Abdul house	Risky & Broken
31.		Ward no. 3	East side of the JolimUddin's house	Risky & Broken
32.		Ward no. 3	South side of the Shanku house	Risky & Broken
33.		Ward no. 3	West side of the Alal house	Quite good
34.		Ward no. 3	North side of the Shamim house	Quite good
35.		Ward no. 3	East side of the Mogrob's house	Quite good
36.		Ward no. 3	West side of the Solim house	Quite good
37.		Ward no. 3	South side of the Rubel's house	Quite good
38.		Ward no. 7	East side of the Fajol house road at DurmutKolabadha	Good
39.		Ward no. 7	In front the house of Nuln	Good but need to be repaired
40.		Ward no. 7	Middle of the Mojir & Khalil house at Durmut Balabadha road	Good
41.		Ward no. 2	West Ruknay Khoka's house North side of the	Quite good
42.		Ward no. 2	In front the house of Khalil at Ruknay	Risky & need to be repaired
43.		Ward no. 2	In front the house of Rosup tom Alli	Good condition
44.		Ward no. 2	Ruknay Bazaar up to middle of Sharup pond	Good condition
45.		Ward no. 2	North side of the Nurul Member house	Was good but currently risky so need to be repaired
46.		Ward no. 8	West-north side of Baher Shah-Alom house	Risky
47.		Ward no. 8	East side of the Roshid house	Good
48.		Ward no. 8	In front the house of Patkey	Risky & damaged
49.		Ward no. 8	In front the house of Dikagor	Good
50.		Ward no. 8	In front the house of Shafi Jamal	Risky
51.		Ward no. 8	Near the Kanju house	Risky
52.		Ward no. 8	In front the house of	Risky

SL	Union	Where situated	Located upon which the river/canal or road	Present status
			Mannan	
53.		Ward no. 8	West side of the Badsha house	Good
54.		Ward no. 8	Besides the house of Aminul	Was good but currently risky due to flood so need to be repaired
55.		Ward no. 8	Sindura	Good
56.		Ward no. 8	West side of the Genda house	Risky
57.		Ward no. 8	East side of the Genda house	Was good but currently risky so need to be repaired
58.		Ward no. 8	South side of the Shah-Jamal house at Sendura	Was good but currently risky so need to be repaired
59.		Ward no. 9	In front the house of Alal at Ruknay	Good
60.	Kulia	Ward no. 1	Gobindy Tonkey Bazzar road at East side of the Thanda Master house	Was good but currently risky so need to be repaired
61.		Ward no. 1	Valuka Bot-tola up to East side of the road of Monu Mekar house	Was good but currently risky so need to be repaired
62.		Ward no. 1	South side of the Guydali house	Was good but currently risky so need to be repaired
63.		Ward no. 5	West side of the Moydan house at North Pacha-Bohula	Was good but currently risky so need to be repaired
64.		Ward no. 4	North side of the Monu house Sadipaty North Khashebon	Was good but currently risky so need to be repaired
65.		Ward no. 4	North side of the Monu house Sadipaty North Khashebon	Was good but currently risky so need to be repaired
66.		Ward no. 4	North side of the Monu house Sadipaty North Khashebon	Was good but currently risky so need to be repaired
67.		Ward no. 4	South side of the Fulu house at Sadipaty	Was good but currently risky so need to be repaired
68.		Ward no. 4	South side of the Fulu house at Sadipaty	Was good but currently risky so need to be repaired
69.		Ward no. 4	South side of the Fulu house at Sadipaty	Was good but currently risky so need to be repaired
70.		Ward no. 4	North side of the Shaha house at Sadipaty	Was good but currently risky so need to be repaired
71.		Ward no. 4	Middle of South side at Sadipaty	Was good but currently risky so need to be repaired
72.		Ward no. 5	West side of the Khalek Member house bridge at Pacha-bahula	Quite good
73.		Ward no. 5	North side of the Chan Molla house	Quite good
74.		Ward no. 5	Hobi- house South side of the	Risky

SL	Union	Where situated	Located upon which the river/canal or road	Present status
75.		Ward no. 5	North side of the Ayjol Haque Chawyti Chairman house	Need to repair
76.		Ward no. 5	North side of the Pakuvija house Pacha-bahula	Quite good
77.		Ward no. 5	North side of the Kharketar road up to Chand house at Pacha-bahula	Quite good
78.		Ward no. 1	Hobi Mondol house up to near the Rail line at Tonkey	Quite good
79.		Ward no. 1	South side of the Ashraf Miya house at Tonkey	Quite good
80.		Ward no. 8	Turn of the Chawrasta at Tonkey Daowatkura	Was good but currently risky so need to be repaired
81.		Ward no. 1	Dawatpur Shah- Alom Dolub house East side of the	Was good but currently risky so need to be repaired
82.		Ward no. 1	North side of the Siraj Vangari house at Dawatpur	Was good but currently risky so need to be repaired
83.		Ward no. 1	West side of the Saidur house at Demala	Was good but currently risky so need to be repaired
84.		Ward no. 01	Near the Demala Kali Temple	Was good but currently risky so need to be repaired
85.		Ward no. 3	North side of the Vollabpur Mosque	Was good but currently risky so need to be repaired
86.		Ward no. 3	North side of the Hozrot house Vollabpur Shitani Horlnatay	Was good but currently risky so need to be repaired
87.		Ward no. 3	Shefla-up tola	Was good but currently risky so need to be repaired
88.		Ward no. 3	North side of the JC road Deluya house at Tonkey Pacha-bahula	Was good but currently risky so need to be repaired
89.		Ward no. 3	West side of the KuliaKhaliq house	Was good but currently risky so need to be repaired
90.		Ward no. 3	KuliaMotku Hazi house South side of the	Was good but currently risky so need to be repaired
91.		Ward no. 3	North side of the KuliaSaju house	Was good but currently risky so need to be repaired
92.		Ward no. 2	North side of the Somed Alli house at KuliaUttorpara	Was good but currently risky so need to be repaired
93.		Ward no. 2	KuliaHashu's house East side of the	Was good but currently risky so need to be repaired
94.		Ward no. 2	South West side of the KuliaDakhil Madrasha	Was good but currently risky so need to be repaired
95.		Ward no. 2	North side of the Munjur Member house	Was good but currently risky so need

SL	Union	Where situated	Located upon which the river/canal or road	Present status
				to be repaired
96.		Ward no. 2	West side of the KuliaShitany house	Was good but currently risky so need to be repaired
97.		Ward no. 9	West side of the Wahed house at Tarakandi	Was good but currently risky so need to be repaired
98.		Ward no. 9	East side of the Nur Mohammad Alli house at Tarakandi	Was good but currently risky so need to be repaired
99.		Ward no. 9	East side of the Second-Sadipaty eidgah field	Was good but currently risky so need to be repaired
100.		Ward no.9	West side of the Kangolkusha Mosque	Was good but currently risky so need to be repaired
101.		Ward no. 6	East side of the Benu Sheikh house at Teghoriya maln road	Risky as it is located in beside the pond area
102.		Ward no. 6	South side of the Yearfen house	Risky as it is located in beside the pond area
103.		Ward no. 6	South side of the Pugly-Para Ayub Alli house	Condition was bad but now good due to repairing
104.		Ward no. 6	North side of the Pugly - Para Jorip Uddin's house	Condition was bad but now good due to repairing
105.		Ward no. 8	North side of the Valuka Vura house	Condition was bad but now good due to repairing
106.		Ward no. 8	North side of the Akanda house Mosque	Condition was bad but now good due to repairing
107.		Ward no. 8	North side of the Valuka Anln house	Condition was bad but now good due to repairing
108.		Ward no. 8	Middle side of the Valuka NojimUddin's house	Condition was bad but now good due to repairing
109.		Ward no. 8	Middle side of the Valuka NojimUddin's house	Condition was bad but now good due to repairing
110.		Ward no. 8	West side of the Valoka Kador Alli house	Condition was bad but now good due to repairing
111.		Ward no. 7	North side of the Pargasa Jobed Chairman house	Currently good
112.		Ward no. 7	West side the road of Pargasa Shahid house	Currently good
113.		Ward no. 7	North West side of the Chinitola Sabuj house	Currently good
114.		Ward no. 8	South side of the Valuka Habel house	Good
115.		Ward no. 8	Besides the house of Shahajoddi	Good
116.		Ward no. 8	West side of the Safor Uddin's Hazi house	Good
117.		Ward no. 8	North side of the Dali vita	Good
118.		Ward no. 7	Besides the house of Chinitola Sheikh Rashel	Good

SL	Union	Where situated	Located upon which the river/canal or road	Present status
119.		Ward no. 7	South side of the Chinitola X- Jiyal Member house	Good
120.		Ward no. 7	North side of the Chinitola Burhan Uddin's house	Good
121.	Mahmudpur	Aug-poyla	North side of the Aug-poyla YeasIn house	Condition was bad but now good due to repairing
122.		Baniya-bari	Behind the house of Baniya-bari Rehan Alli	Condition was bad but now good due to repairing
123.		Baniya-bari	Near the PameyInu house	Condition was bad but now good due to repairing
124.		Baniya-bari	Behind the house of Johurul	Condition was bad but now good due to repairing
125.		Baniya-bari	Behind the house of Badsha at Baniya-bari	Condition was bad but now good due to repairing
126.		Baniya-bari	Upon the Sagor Canal	Condition was bad but now good due to repairing
127.		Baniya-bari	In front of the Baniya-bari Chan Miya house	Condition was bad but now good due to repairing
128.		Baniya-bari	Baniya-bari Chan Miya house In front of the	Condition was bad but now good due to repairing
129.		Baniya-bari	In front the house of Shamsul Haque	Condition was bad but now good due to repairing
130.		Baniya-bari	Behind the house of Pashanu	Condition was bad but now good due to repairing
131.		Baniya-bari	In front the house of Pashanu	Condition was bad but now good due to repairing
132.		Baniya-bari	In front the house of Renu Sikdar	Condition was bad but now good due to repairing
133.		Baniya-bari	Near the Baniya-bari Mosque	Condition was bad but now good due to repairing
134.	Ruknay	North side of the Ruknay - Para Bahadur house	Condition was bad but now good due to repairing	
135.	Ruknay	Behind the Ruknay -Para Afsar house	Condition was bad but now good due to repairing	
136.	Teygar	In front the house of Teygar-para Moja Member	Condition was bad but now good due to repairing	
137.	Baniya-bari	Near the Baniya-bari Mosque of IddIn Sarkar house	Condition was bad but now good due to repairing	
138.	Pachpoyla	Pachpoyla MoyIn Uddin's house North side of the	Condition was bad but now good due to repairing	
139.	Pachpoyla	North side of the Pachpoyla MoyIn Uddin's	Condition was bad but now good due to	

SL	Union	Where situated	Located upon which the river/canal or road	Present status
			house	repairing
140.		Pachpoyla	South side of the Pachpoyla Nurul Bidrohi house	Condition was bad but now good due to repairing
141.		Pachpoyla	Besides the house of Sattar Hazi	Condition was bad but now good due to repairing
142.		Pachpoyla	Pachpoyla Samad Sarkar house up to Besides the house of Shamsul Haque	Condition was bad but now good due to repairing
143.		Imampur	Besides the house of Mali	Condition was bad but now good due to repairing
144.		Imampur	Besides the Imampur Kharka bridge	Condition was bad but now good due to repairing
145.		Imampur	Besides the house of Horka	Condition was bad but now good due to repairing
146.		Imampur	Besides the house of Horka	Condition was bad but now good due to repairing
147.		Pachpoyla	Mondol Besides the house of Abdul Salam at Pachpoyla Bot-tola	Condition was bad but now good due to repairing
148.		Pachpoyla	Besides the house of Abdul Salam Mondol at Pachpoyla Bot-tola	Condition was bad but now good due to repairing
149.		Pachpoyla	Besides the house of Abdul Salam Mondol at Pachpoyla Bot-tola	Condition was bad but now good due to repairing
150.		Pachpoyla	Besides the house of Abdul Salam Mondol at Pachpoyla Bot-tola	Condition was bad but now good due to repairing
151.		Pachpoyla	Pachpoyla big Mosque up to near the house	Condition was bad but now good due to repairing
152.		Pachpoyla	Pachpoyla big Mosque up to near the house	Condition was bad but now good due to repairing
153.		Pachpoyla	Behind the house of Abdul Sattar at Pachpoyla Bot-tola	Condition was bad but now good due to repairing
154.		Pachpoyla	Behind the Bodi Moulana house	Condition was bad but now good due to repairing
155.		Pachpoyla	Pachpoyla big Mosque up to the road of Habibur Khoka's house	Condition was bad but now good due to repairing
156.		Pachpoyla	In front of the Akanda house	Condition was bad but now good due to repairing
157.		Pachpoyla	Behind the house of Habibur	Condition was bad but now good due to repairing
158.		Khashi-mara	Near the Holtu house	Condition was bad but now good due to repairing
159.		Khashi-mara	Besides the Khashi-mara Khalek Hazi house	Condition was bad but now good due to repairing

SL	Union	Where situated	Located upon which the river/canal or road	Present status
160.		Khashi-mara	Khashi-mara Gofur house up to near the road of Mridha house	Condition was bad but now good due to repairing
161.		Khashi-mara	East side of the Gofur house	Condition was bad but now good due to repairing
162.		Noisiya	Nolsiya Bazzar up to Putiya-para road	Condition was bad but now good due to repairing
163.		Noisiya	In front of the Nolsiya Bazzar	Condition was bad but now good due to repairing
164.		Noisiya	Behind the Nolsiya Bazzar	Condition was bad but now good due to repairing
165.		Noisiya	Behind the house of Halim Sarkar at Nolsiya	Condition was bad but now good due to repairing
166.		Putiya	Behind the Putiya -Para Primary School	Condition was bad but now good due to repairing
167.		Khushi-mara	North side of the Halim Sarkar/Azizl Haque house	Condition was bad but now good due to repairing
168.		Khushi-mara	Middle of the eidgah field at Khushi-mara	Condition was bad but now good due to repairing
169.		Audbariya	In front the house of Taleb Sarkar at Audbariya Bot-tola	Condition was bad but now good due to repairing
170.		Banabanda	Behind the Sharuj Mondol house at Banabanda	Condition was bad but now good due to repairing
171.		Banabanda	In front of the Sharuj Mondol at Banabanda	Condition was bad but now good due to repairing
172.		Banabanda	In front of the Sharuj Mondol house at Banabanda	Condition was bad but now good due to repairing
173.		Noisiya	In front of the Habibur Rahman College up to Nolsiya Bazzar road via Abu Shalo house	Condition was bad but now good due to repairing
174.		Noisiya	North side of the Nolsiya Kuddus house	Condition was bad but now good due to repairing
175.		Noisiya	Behind the Abul Sheikh house	Condition was bad but now good due to repairing
176.		Mahmudpur	Mahmudpur Girls High School up to Ansar Alli house at Baniya-bari road via Behind the house of Solaiman Molla	Condition was bad but now good due to repairing
177.		Audbariya	Audbariya Kader Member house up to Maghna-Kodomup tolaroad via near the side of Audbariya Mosque	Condition was bad but now good due to repairing
178.		Audbariya	North side of the Audbariya Roshid Mondol	Condition was bad but now good due to

SL	Union	Where situated	Located upon which the river/canal or road	Present status
			house	repairing
179.		Audbariya	South side of the Adabariya Badsha Molla house	Condition was bad but now good due to repairing
180.		Noisiya	Nolsiya Afsar Sarkar house up to In front the house of Up toyub Alli at Ruknay -Para	Condition was bad but now good due to repairing
181.		Noisiya	In front the house of Nolsiya Mohammad Alli	Condition was bad but now good due to repairing
182.		Khashi-mara	North side of the Khashi-mara	Condition was bad but now good due to repairing
183.		Khashi-mara	North side of the Khashi-mara	Condition was bad but now good due to repairing
184.		Khashi-mara	Behind the Khashi-mara canal	Condition was bad but now good due to repairing
185.		Khashi-mara	In front the house of Khalil	Condition was bad but now good due to repairing
186.		Noisiya	Nolsiya Siber Alli Sheikh road	Condition was bad but now good due to repairing
187.		Char Gobindy	South side of the Char Gobindy Deluya Hazi house	Condition was bad but now good due to repairing
188.		Char Gobindy	Behind the house of Amanullah at Char-Gobindy	Condition was bad but now good due to repairing
189.		Char Gobindy	Behind the house of Fojlu Member at Char-Gobindy	Condition was bad but now good due to repairing
190.		Char Gobindy	South side of the Selim Kader house	Condition was bad but now good due to repairing
191.		Char Gobindy	Behind the house of Mosir Hazi	Condition was bad but now good due to repairing
192.		Char Mahmudpur	East side of the Char Mahmudpur Madrasha	Risky
193.		Char Mahmudpur	East side of the Char Mahmudpur Chawdhury house	Good
194.		Adhbariya	East side of the Akalu house at Adhbariya	Good
195.		Banabanda	East side of the Dhalay Mondol house at Banabanda	Good
196.		Banabanda	East side of the Sharuj Mondol house at Banabanda	Good
197.		Banabanda	East side of the Munjur Shil house at Banabanda	Risky
198.		Nolsiya	East side of the Haibor BSC house at Nolsiya	Good
199.		Char Mahmudpur	South side of the Ruhul Amin house at Char Mahmudpur	Condition was risky but currently good due to repairing

SL	Union	Where situated	Located upon which the river/canal or road	Present status
200.		Char Mahmudpur	Char Mahmudpur Chan Master house In front of the	Condition was risky but currently good due to repairing
201.		Char Mahmudpur	In front of the Abul Master house at Char Mahmudpur	Condition was risky but currently good due to repairing
202.		Char Mahmudpur	South side of the Gofur Hazi house	Condition was risky but currently good due to repairing
203.		Kajaykata	Near the Amjad Hazi house road at Kajaykata	Condition was risky but currently good due to repairing
204.		Kajaykata	In front of the Hafejiya Madrasha	Condition was risky but currently good due to repairing
205.		Kajaykata	In front the house of Chawdhury	Condition was risky but currently good due to repairing
206.		Kajaykata	In front of the Johurul Member house at Kajaykata	Condition was risky but currently good due to repairing
207.		Kajaykata	South side of the Lotif Master house at Kajaykata	Condition was risky but currently good due to repairing
208.		Kajaykata	West side of the Lotif Master house at Kajaykata	Condition was risky but currently good due to repairing
209.		Kajaykata	Behind the Gendu Sarkar house	Condition was risky but currently good due to repairing
210.		Kajaykata	In front the house of Lutfor Sarkar at Char Khabuliya	Condition was risky but currently good due to repairing
211.		Kajaykata	In front the house of Shamsul Sardar	Condition was risky but currently good due to repairing
212.		Kajaykata	In front the house of Shamsul Sardar	Condition was risky but currently good due to repairing
213.		Char-Gobindy	Char-Gobindy Bata-Para Mosque up to Dudu Sheikh house road	Condition was risky but currently good due to repairing
214.	Char-Gobindy	In front the house of Rejaul Korim	Condition was risky but currently good due to repairing	
215.	Nangla	Bondorowha	Besides the Bondorowha road	Good
216.		Bondorowha	East side of the Abdul Gofur house at Bondorowha	Risky
217.		Dewlabari	South side of the Khoka's house at Dewlabari Sardar -Para	Good
218.		Noyleghat	Near the Noyleghat Bot-tola road Kasom- canal	Quite good
219.		Noyleghat	Near the Noyleghat Bot-tola road Kasom- canal	Risky
220.		Noyleghat	Near the Noyleghat Bot-tola road Kasom- canal	Good
221.		Dewlabari	South side of the Khudu Mondol house at	Good

SL	Union	Where situated	Located upon which the river/canal or road	Present status
			Dewlabari	
222.		Dewlabari	North side of the Zatra Mondol house at Dewlabari	Good
223.		Noup torkura	West side of the Noup torkura Noyleghat Bazzar	Good
224.		Pramanik -Para	South side of the Pramanik -Para Dulal house	Good
225.		Pramanik -Para	West side of the Pramanik -Para Musa Mondol house	Good
226.		Pramanik -Para	West side of the Pramanik -Para Musa Mondol house	Good
227.		Pramanik -Para	South side of the Pramanik -Para Mohammad Alli Member house	Good
228.		Pramanik -Para	South side of the Pramanik -Para Mohammad Alli Member house	Good
229.		Pramanik -Para	South side of the Pramanik -Para Mohammad Alli Member house	Good
230.		Bondarowha	West side of the Bondorowha Halim Member house	Quite good
231.		Bondarowha	West side of the Sonahar house at Bondorowha	Quite good
232.		Bondarowha	West North Mosque at Bondorowha	Quite good
233.		Bondarowha	South West side of the Babul house	Risky
234.		Chariildar	West side of the Chariildar Mosque	Good
235.		Chariildar	East side of the Late. Abdul Lotif Sarkar house at Chariildar	Risky as both side of the roads have no soil
236.		Chariildar	South side of the Late. Abdul Lotif Sarkar house at Chariildar	Culvert is active for people
237.		Chariildar	East side of the Pramanik -Para Bojlu Member house	Culvert is active for people
238.		Ward no. 4	In front the house of Kobiraj	Quite good
239.		Ward no. 4	East side of the Mothu-bari	Quite good
240.		Ward no. 4	Near the Bot-tola/ Kocha road	Broken
241.		Ward no. 9	East side of the Nolkuri Primary School	Active
242.		Ward no. 9	West side of the Nolkuri Primary School	Active
243.		Ward no. 9	West side of the Nolkuri Primary School	Active
244.		Ward no. 9	South side of the Nolkuri	Active

SL	Union	Where situated	Located upon which the river/canal or road	Present status
			Primary School	
245.		Ward no. 9	East side of the Paderbari	Good
246.		Ward no. 9	East side of the Paderbari	Good
247.		Ward no. 9	South side of the Asor Uddin's Member house	Risky
248.		Ward no. 9	West side of the Fekku house	Good
249.		Ward no. 9	North side of the Fekku house	Good
250.		Ward no. 9	North side of the Fekku house	Good
251.		Ward no. 9	North side of the Fekku house	Good
252.		Ward no. 1	West side of the Dokkhin-Para Shafikul Shops	Good
253.		Ward no. 1	North side of the Poschimpara Shafikul Shops	Good
254.		Ward no. 1	North side of the Shafikul Shops	Good
255.		Ward no. 1	West side of the Badol Shops	Quite good
256.		Ward no. 1	North side of the Horipur School	Have no soil
257.		Ward no. 1	East side of the Horipur School	Not good
258.		Ward no. 1	Besides the house of Up tota	Quite good
259.		Ward no. 1	East side of the Altafur house	Quite good
260.		Chariildar	South side of the Khalil Member house Chariildar	Risky
261.		Ward no. 9	Late. Lotif Sarkar house South side of the	Good
262.		Ward no. 9	In front the house of Fojol's	Good
263.		Nolkuri	South side of the Jabed Alli house	Good
264.		Nolkuri	South side of the Jabed Alli house	Good
265.		Chariildar	North side of the Badsha house	Not good
266.		Chariildar	West side of the Azizl Haque house	Good
267.		Kawrabayed	In front of the Kawrabayed old Mosque	Risky
268.		Kawrabayed	East side of the Bahar Munshi house at Kawrabayed	Risky
269.		Bashudeb-pur	In front the house of Julhash at Bashudeb-pur	Active
270.		Bashudeb-pur	In front the house of Abdul Rafiq at Bashudeb-pur	Risky
271.		Bashudeb-pur	In front the house of Hasen at Bashudeb-pur	Risky
272.		Bashudeb-pur	Behind the Akanda house at Bashudeb-pur	Good
273.		Kawrabayed	In front the house of Ajgor	Good

SL	Union	Where situated	Located upon which the river/canal or road	Present status
			at Kawrabayed East - Para	
274.		Kawrabayed	In front the house of Jahangir at Kawrabayed canal par	Good
275.		Bashudeb-pur	Behind the house of Abdul Mojid at Bashudeb-pur	Good
276.		Bashudeb-pur	Besides the house of Roshid Mondol at Bashudeb-pur Dewlabari canal par	Risky
277.		Bashudeb-pur	Besides the house of Roshid Mondol at Bashudeb-pur Dewlabari canal par	Risky
278.		Bashudeb-pur	Besides the house of Roshid Mondol at Bashudeb-pur Dewlabari canal par	Risky
279.		Bashudeb-pur	North side the house of Kader at Bashudeb-pur canal par	Good
280.		Bashudeb-pur	North side the house of Kader at Bashudeb-pur canal par	Good
281.		Bashudeb-pur	North side the house of Kader at Bashudeb-pur canal par	Good
282.		Bashudeb-pur	North side the house of Kader at Bashudeb-pur canal par	Good
283.		Bashudeb-pur	North side the house of Kader at Bashudeb-pur canal par	Good
284.		Bashudeb-pur	North side the house of Kader at Bashudeb-pur canal par	Good
285.		Ruposhihata	Behind the house of Mobarak at Ruposhihata	Good
286.		Bashudeb-pur	In front the house of Jel Haque at Bashudeb-pur	Active
287.		Bashudeb-pur	In front the house of Abu Sama at Bashudeb-pur	Active
288.		Bashudeb-pur	In front the house of Abu Shama Bashudeb-pur	Active
289.		Bashudeb-pur	In front the house of Abu Shama at Bashudeb-pur	Active
290.		Bashudeb-pur	In front the house of Abu Shama at Bashudeb-pur	Active
291.		Ruposhihata	In front the house of Mojnu Member at Ruposhihata	Active
292.		Ruposhihata	In front the house of Mojnu Member at Ruposhihata	Active
293.		Ruposhihata	In front the house of Mojnu Member at Ruposhihata	Active
294.		Ruposhihata	In front the house of Sujon at Ruposhihata	Risky
295.		Ruposhihata	In front the house of Sujon	Risky

SL	Union	Where situated	Located upon which the river/canal or road	Present status
			at Ruposhihata	
296.		Ruposhihata	In front the house of Sujon at Ruposhihata	Risky
297.		Ruposhihata	In front the house of Sujon at Ruposhihata	Risky
298.		Ruposhihata	South side of the Mojibor house at Ruposhihata	Active
299.		Ruposhihata	South side of the Mojibor house at Ruposhihata	Active
300.		Ruposhihata	South side of the Mojibor house at Ruposhihata	Active
301.		Ruposhihata	South side of the Mojibor house at Ruposhihata	Active
302.		Ruposhihata	Turn of at Asankhali Ruposhihata	Blocked
303.		Ruposhihata	North-West side of the turn of Asankhali at Ruposhihata	Active
304.		Ruposhihata	North side of the turn of Asankhali at Ruposhihata	Active
305.		Ruposhihata	South side of the turn of Asankhali at Ruposhihata	Active
306.		Ruposhihata	East side of the turn of Asankhali at Ruposhihata	Active
307.		Nolsiya	East side of the Julhash ansar house at Nolsiya	Good
308.		Khashi-mara	East side of the Khashi-mara North bridge	Good
309.		Khashi-mara	East side of the Khashi-mara North bridge	Good
310.		Ward no. 5, Adhbariya	West side of the Sekendar Molla house at Adhbariya	Good
311.		Adhbariya	East side of the Sekendar Molla house at Adhbariya	Good
312.		Ward no. 5, Adhbariya	South-West side of the Adhbariya Badsha Molla house	Risky
313.		Ward no. 5, Adhbariya	East side of the Hazi Kashem house at Adhbariya	Risky
314.		Ward no. 7 , Char-Gobinda	Near the Aminul house at CharGobinda	Good
315.		Ward no. 7 , Char-Gobinda	West side of the Fojlu Member house at CharGobinda	Good
316.		Ward no. 7 , Char-Gobinda	East side of the Neda Member house	Good
317.		Ward no. 7 , Char-Gobinda	East side of the Rustom Fokir's house	Risky
318.		Ward no. 7 , Char-Gobinda	West side of the Khable house	Good
319.		Ward no. 7 , Char-Gobinda	West side of the Mohir house	Good
320.		Notarkura	Besides the house of	Active

SL	Union	Where situated	Located upon which the river/canal or road	Present status
			Jamal Sarkar at Notarkura	
321.		Notarkura	Behind the house of Sairuddi at Notarkura	Risky
322.		Notarkura	South side of the Rohij Uddin's house at Notarkura	Risky
323.		Notarkura	South side of the Kuddus house at Notarkura	Good
324.		Notarkura	In side of Notarkura canal	Good
325.		Notarkura	Notarkura East side of the Bokkor Hazi house at	Good
326.		Kawrabayed	Near the Kawrabayed Ider canal	Risky
327.		Kawrabayed	Near the Kawrabayed Ider canal	Risky
328.		Kawrabayed	In front the house of Ajgor Member at Kawrabayed	Risky
329.		Kawrabayed	South side of the Joynal house at Kawrabayed	Risky
330.	Nayangar	Meghar-bari	Near the Taher Broylar house at Meghar-Bari 21 no	condition was good but currently damage
331.		Meghar-bari	Near the Jalal house at Meghar-bari	condition was good but currently damage
332.		Meghar-bari	Near the Rohim house at 21/4Meghar-Bari	Quite good
333.		Meghar-bari	South side of the Jolil house at 21/5 Meghar-Bari	Good
334.		Meghar-bari	Near the Nokor Ali house at 21/6 Meghar-Bari	Good
335.		Meghar-bari	West side of the Shiraj Koriit house at 22 Korik road	Good
336.		Meghar-bari	West side of the Mohor house at Meghar-Bari	Good
337.		Meghar-bari	West side of the 24 no Meghar-Bari	Good
338.		Meghar-bari	Near the Khorshed house at Meghar-Bari	Good
339.		Meghar-bari	Near the Dagi Judhui Bazzar	Good
340.		Meghar-bari	East-North side of the Gunu Khalida house at 32 no crossIng road	Good
341.		Meghar-bari	road North side of the Burda Aup toy house at 37 no crossIng	Good
342.		Burungga	In front of the Robunga Liyakot house	Good
343.		Burungga	In front the house of Shorap at Burungga	Good
344.		Burungga	Near the Momotaj house at Burungga	Good
345.		Burungga	Behind the house of YeasIn at Burungga	Good
346.		Burungga	Amjad Hazi Behind the house of at Burungga 40 no road	Risky
347.		Burungga	West side of the Vola	Risky

SL	Union	Where situated	Located upon which the river/canal or road	Present status
			house at 41 no road Udnapara	
348.		Burungga	Behind the house of Dorji at Burungga	Good
349.		Udnapara	Behind the house of Belal Uddin's at Udnapara	Risky
350.		Udnapara	East side of Bojor Korim house the at Uddin's-Para43 no crossing road	Good
351.		Bani-pakuriya	Near the Nojir new house at Bani-pakuriya	Good
352.		Bojoruddi-para	In front of the Mojammel Haque house at Bojoruddi-para	Damaged
353.		Bojoruddi-para	In front of the Abdul Samad Akanda house at Bojoruddi-para	Damaged
354.		Bani-pakuriya	South side of the Bani-pakuriya Noju house	Damaged
355.		Maloncha	West side of the Maloncha Nurul house	Good
356.		Louhajong	Louhajong canal	Good
357.		Maloncha	Maloncha Hozrot house Near the	Good
358.	Adra	Ward no. 9, Bagha-doba	In front the house of Sharuj Miya at Bagha-doba	Good
359.		Ward no. 1	Besides the house of Intaj at Guja-manika	Good
360.		Ward no. 2	Besides the house of Sharif Uddin's at East Adra	Good
361.		Ward no. 2	Besides the house of Kamal at East Adra	Good
362.		Ward no. 2	Besides the house of Berek at East Adra	Risky
363.		Ward no. 2	East Adra Kaiyum Sheikh Besides the house of	Good
364.		Ward no. 2	Besides the house of Nurul at East Adra	Good
365.		Ward no. 3	Besides the house of Chan Miya at West Adra	Good
366.		Ward no. 3	East side of the Nurul house at West Adra	Good
367.		Ward no. 3	East side of the Nurul house at West Adra	Good
368.		Ward no. 3	Besides the house of Abdul Khaliq at West Adra	Damaged
369.		Ward no. 3	Besides the house of Abdul Mannan at West Adra	Good
370.		Ward no. 3	Besides the house of Abul Hoshen at West Adra	Not good
371.		Ward no. 4	East Thury turn of Bayen bari	Good
372.		Ward no. 4	south side of Chawdhury house at East Thury	Damaged
373.		Ward no. 4	West side of the Mokbul	Good

SL	Union	Where situated	Located upon which the river/canal or road	Present status
			house at East Thury	
374.		Ward no. 4	East Thury Jame Mosque West side of the	Good
375.		Ward no. 4	Turn of Sekendar house at East Thury	Quite good
376.		Ward no. 4	Behind the house of NoimUddin's at East Thury	Good
377.		Ward no. 4	North side of the Samsul house at East Thury	Good
378.		Ward no. 4	North side of the Up tolofdar house at East Thury	Risky
379.		Ward no. 4	East side of the Korim house at East Thury	Good
380.		Ward no. 4	North side of the Neda house at East Thury	Bad
381.		Ward no. 4	East Thury Bepari -Para	Damaged
382.		Ward no. 5	Besides the house of Rojob Alli at West Thury	Good
383.		Ward no. 5	Besides the house of Nurul at West Thury	Good
384.		Ward no. 5	Besides the house of Suruj Sarkar at West Thury	Good
385.		Ward no. 5	Besides the house of Jamal at West Thury	Good
386.		Ward no. 5	Besides the house of Liakot at West Thury	Good
387.		Ward no. 5	Besides the Hozrot Dr. house at West Thury	Good
388.		Ward no. 5	Besides the house of Up torif Uddin's at West Thury	Good
389.		Ward no. 5	In front the house of Jahed Alli Member at Dhaluabari	Good
390.		Ward no. 6	Besides the house of Taposh at Dhaluabari	Damaged
391.		Ward no. 6	In front the house of Jamal at Dhaluabari	Good
392.		Ward no. 6	In front the house of Forid at Dahlu-bari	Good
393.		Ward no. 6	Besides the house of Dulal Member at Dahlu-bari	Risky & Damaged
394.		Ward no. 6	North side of the Mosa house at Teghoriya	Risky & Damaged
395.		Ward no. 7	Near the Arailyer-tar marshy land via besides the Alayer-par Community Clinic at Nawghata	Risky & Damaged
396.		Ward no. 7		Risky & Damaged
397.		Ward no. 7	Besides the house of Mojnu Member at Arailyer-tar	Risky & Damaged
398.		Ward no. 7	Besides the house of Shohid at Nawghata	Risky & Damaged
399.		Ward no. 8	Besides the house of Altafur at Molika-danga	Risky & Damaged

SL	Union	Where situated	Located upon which the river/canal or road	Present status
400.		Ward no. 8	Near the Molika-danga Mosque	Good
401.		Ward no. 8	Near the Govt. Primary School at Molika-danga	Good
402.		Ward no. 8	Near the Amup tola Bazzar	Good
403.		Ward no. 8	East side of the Sendar house at Bagha-doba	Quite good
404.		Ward no. 8	Besides the house of Taleb at Bagha-doba	Good
405.		Ward no. 8	North side of the Bot-tola at Bagha-doba	Good
406.		Ward no. 8	Behind the house of Up toju Mora at Bagha-doba	Good
407.		Ward no. 9	East side of the Mithu house at Bagha-doba	Good
408.		Ward no. 9	North side of the Flnhary College up to Moli -Para at Bagha-doba	Good
409.		Ward no. 9	East side of the Bagha-doba small Bot-tola	Good
410.		Ward no. 9	West side of the Intaj Master house at Bagha-doba	Good
411.		Ward no. 9	West side of the Shihab house at Bagha-doba	Good
412.		Ward no. 9	Bagha-doba Fokir's In front the house of	Good
413.		Ward no. 9	In front the house of Gidda Bokul Kha	Good
414.		Ward no. 9	Besides the house of Hafijur Kazi at Bagha-doba	Good
415.	Ward no. 9	North side of the Ujjol house at Melandaha Jamalpur road	Good	
416.	Char Banipakuri	Ward no. 9	In front the house of Siraj	Quite good
417.		Ward no. 9	Besides the house of at Alom/Salam Master	Quite good
418.		Ward no. 9	YeasIn house In front of the at	Good
419.		Ward no. 7	In front the house of Nur Islam	Good
420.		Ward no. 7	Miya Alli house South side of the	Good
421.		Ward no. 7	East side of the Pagol house	Risky
422.		Ward no. 8	In front the house of Roshid Munshi	Risky
423.		Ward no. 8	West side of the Abbas house	Good
424.		Ward no. 1	North side of the Jamal Akanda house up to In front of the Madrasha	Risky & Damaged
425.		Ward no. 1	North side of the eidgah field	Risky & Damaged
426.		Ward no. 1	North side of the Nurul house	Risky & Damaged
427.		Ward no. 1	North side of the Barek Mondol house	Risky & Damaged

SL	Union	Where situated	Located upon which the river/canal or road	Present status
428.		Ward no. 1	East side of the Nasir Mondol house	Risky & Damaged
429.		Ward no. 6	East side of the Ashraful's house	Good
430.		Ward no. 6	East side of the Ashraful's house	Good
431.		Ward no. 6	Chand Shops East side of the	Good
432.		Ward no. 6	Chand Shops East side of the	Good
433.		Ward no. 6	Monuhouse West side of the	Good
434.		Ward no. 6	West side of the Monu house	Good
435.		Ward no. 6	West side of the Monu house	Good
436.		Ward no. 6	East side of the Roshid Akanda house	Good
437.		Ward no. 6	In front of the Shajahan house	Damaged
438.		Ward no. 6	In front the house of Altaf	Damaged
439.		Ward no. 6	East side of the Bodor house	Damaged
440.		Ward no. 6	East side of the Bodor house	Damaged
441.		Ward no. 6	North side of the Babul Chandra Das house	Broken and Risky
442.		Ward no. 9	North side of the Dudu Miya house at Vanguni Danga	Broken and Risky
443.	Fulkocha	Ward no. 1	In front the house of Gofar Shopkeeper	Good
444.		Ward no. 1	South side of the Bot-tola turn	Good
445.		Ward no. 1	Near the house of Bashor	Good
446.		Ward no. 1	In front the house of Lotir	Good
447.		Ward no. 1	In front of the Sador Shops	Good
448.		Ward no. 1	In front the house of Hot Molla	Broken
449.		Ward no. 1	In front the house of Elius Molla	Good
450.		Ward no. 1	In front the house of Khoka's	Good
451.		Ward no. 1	Near the house of Hamidur	Risky as there is soil at both side of the road dyke
452.		Ward no. 1	In front the house of Rafiq	Risky as there is soil at both side of the road dyke
453.		Ward no. 1	Near the house of Ismail	Risky as there is soil at both side of the road dyke
454.		Ward no. 1	canal par	Risky as there is soil at both side of the road dyke
455.		Ward no. 1	canal par	Risky as there is soil at both side of the road dyke
456.		Ward no. 1	Near the Jamal house	Risky as there is soil

SL	Union	Where situated	Located upon which the river/canal or road	Present status
				at both side of the road dyke
457.		Ward no. 1	Near the house of Badol Master	Risky as there is soil at both side of the road dyke
458.		Ward no. 1	Near the house of Chan Sutar	Risky as there is soil at both side of the road dyke
459.		Ward no. 1	Near the house of Babul	Risky as there is soil at both side of the road dyke
460.		Ward no. 1	Near the house of AnIn	Good
461.		Ward no. 1	Kona-Maloncha Bot-tola	Risky as there is soil at both side of the road dyke
462.		Ward no. 2	Near the house of Khoka's & Helal	Good
463.		Ward no. 2	Near the house of Bokul	Good
464.		Ward no. 2	Near the house of Ronju	Good
465.		Ward no. 2	Near the house of Korim	Presently the culvert is blocked by the soil
466.		Ward no. 2	Near the house of Sharif	Presently the culvert is blocked by the soil
467.		Ward no. 2	Near the house of Surap	Presently the culvert is blocked by the soil
468.		Ward no. 2	Near the house of Hasen	Good
469.		Ward no. 2	Near the Aminur house	Good
470.		Ward no. 2	Near the house of Hai	Good
471.		Ward no. 2	In front the house of Khalek Secretary	Good
472.		Ward no. 2	In front the house of Fojol's	Good
473.		Ward no. 2	Near the house of Norul	Broken as there have no soil
474.		Ward no. 2	In front the house of Omor	Broken as there have no soil
475.		Ward no. 2	Near the house of Hazi & Jolil house	Broken as there have no soil
476.		Ward no. 2	Near the house of Hazi & Jolil house	Broken as there have no soil
477.		Ward no. 3	Ward no. 2 Crossing road	Broken as there have no soil
478.		Ward no. 3	Ward no. 2 Crossing road	Broken as there have no soil
479.		Ward no. 3	Ward no. 2 Crossing road	Broken as there have no soil
480.		Ward no. 3	Ward no.3, Crossing road	Good
481.		Ward no. 3	Ward no.3, Crossing road	Good
482.		Ward no. 3	Ward no. 5 Crossing road	Good
483.		Ward no. 3	Ward no. 6, Crossing road	Good
484.		Ward no. 3	Ward no. 6, Crossing road	Good
485.		Ward no. 3	Ward no. 6, Crossing road	Good
486.		Ward no. 4	Ward no. 9 Crossing road	Good
487.		Ward no. 5	Near the house of Borhan	Risky & Broken
488.		Ward no. 5	01 no Crossing road	Good
489.		Ward no. 5	01 no Crossing road	Good
490.		Ward no. 5	01 no Crossing road	Good
491.		Ward no. 5	Ward no. 2 Crossing road	Good
492.		Ward no. 5	Ward no. 2 Crossing road	Good
493.		Ward no. 5	Ward no.3, Crossing road	Good

SL	Union	Where situated	Located upon which the river/canal or road	Present status
494.		Ward no. 5	Ward no.3, Crossing road	Good
495.		Ward no. 5	Ward no.3, Crossing road	Good
496.		Ward no. 5	Ward no.3, Crossing road	Good
497.		Ward no. 5	Ward no.3, Crossing road	Good
498.		Ward no. 5	Ward no. 5 Crossing road	Broken and need to be repaired
499.		Ward no. 5	Ward no. 5 Crossing road	Good
500.		Ward no. 5	Ward no. 5 Crossing road	Good
501.		Ward no. 5	Ward no. 6, Crossing road	Good
502.		Ward no. 5	Ward no. 6, Crossing road	Good
503.		Ward no. 5	Ward no. 6, Crossing road	Good
504.		Ward no. 5	Ward no. 9 Crossing road	Good
505.		Ward no. 6	Near the Ismail Vendor house	Damaged
506.		Ward no. 6	Near the Nozrul house	Good
507.		Ward no. 6	In front the house of Wahed Bepari	Good
508.		Ward no. 6	Near the Halu Dr. house	Good
509.		Ward no. 6	In front the house of Fojol's Hazi	Broken and need to be repaired
510.		Ward no. 6	In front the house of Abdul Azizl Moulana	Broken and need to be repaired
511.		Ward no. 6	In front the house of Moyln Uddin's Moulana	Good
512.		Ward no. 7	Near the house of Sobahan	Good
513.		Ward no. 7	Near the Samiul Master house	Good
514.		Ward no. 7	Near the Osim Uddin's Hazi house	
515.		Ward no. 8	Near the Dorbar house	Good
516.		Ward no. 8	West side of the Goffar house	Risky and need to be repaired
517.		Ward no. 8	Behind the house of Montu	Risky and need to be repaired
518.		Ward no. 8	Behind the Kalu Badsha house	Risky and need to be repaired
519.		Ward no. 8	West side of the Sarkar house	Risky and need to be repaired
520.		Ward no. 8	North side of the Ajgor house	Risky and need to be repaired
521.		Ward no. 8	West side ghat of the Moulana house	Risky and need to be repaired
522.		Ward no. 8	South side of the Nur Islam house	Risky and need to be repaired
523.		Ward no. 9	In front of the canal at Nowab Alli Sarkar house	Risky and need to be repaired
524.		Ward no. 9	In front of the canal at Nowab Alli Sarkar house	Risky and need to be repaired
525.		Ward no. 9	In front of the canal at Nowab Alli Sarkar house	Risky and need to be repaired
526.		Ward no. 9	Near the Golap Member house	Risky and need to be repaired
527.		Ward no. 9	, Ward no. 4 Crossing road	Risky and need to be repaired
528.	Gosherpara	Ward no. 1	Besides the Bayen-bari Mosque	Good
529.		Ward no. 1	Turn of the Bagbari	Good
530.		Ward no. 1	North side of the Pathanpara up to	Good

SL	Union	Where situated	Located upon which the river/canal or road	Present status
			Joaddar-Para	
531.		Ward no. 1	North side of the Shaja Chairman house	Good
532.		Ward no. 1	In front the house of Khandakar	Good
533.		Ward no. 1	North side of the Bel toil turn	Good
534.		Ward no. 1	In front the house of Insa Mondol at Bagbari	Good
535.		Ward no. 2	In front the house of Fokir's at Bagbari	Broken & risky
536.		Ward no. 2	Besides the house of Mucha at Bagbari	Broken & risky
537.		Ward no. 2	Upon the canal of Molla house at Bagbari	Broken & risky
538.		Ward no. 2	Near the house of Kamal at Bagbari	Broken & risky
539.		Ward no. 2	North side of the Shahali house at Bagbari	Good
540.		Ward no. 3	Behind the house of Kamal Sarkar at Bede-Polashtola	Broken & risky
541.		Ward no. 3	Bir- Goshherpara Fojol's Mondol house Near the	Broken & risky
542.		Ward no. 3	Behind the house of Hakim at Bede-Polashtola	Broken & risky
543.		Ward no. 3	Kandapara Jasi Mondol Besides the house of	Broken & risky
544.		Ward no. 3	Near the Lebu house at Kandapara	Broken & risky
545.		Ward no. 3	Near the Lebu house Kandapara	Broken & risky
546.		Ward no. 3	South side of the Foyez Mondol house at Kandapara	Broken & risky
547.		Ward no. 3	East side of the Amir Hamza house at Amittyte	Broken & risky
548.		Ward no. 3	West side of the Amir Hamza house at Amittyte	Broken & risky
549.		Ward no. 3	North side of the Ashraf Mondol house at Amittyte	Good
550.		Ward no. 3	East side of the Iddrln house at Amittyte	Risky
551.		Ward no. 3	East side of the Iddrln house at Amittyte	Risky
552.		Ward no. 4	Besides the house of Alta Member	Good
553.		Ward no. 5	Behind the house of Dulal	Good
554.		Ward no. 5	North side of the Sulay house	Good
555.		Ward no. 5	South side of the DInar house	Good
556.		Ward no. 5	South side of the Habijol house	Good
557.		Ward no. 5	Behind the house of Goni	Good
558.		Ward no. 5	South side of the Rohim house at Bir- Saguna	Broken & risky
559.		Ward no. 5	North side of the Akbor Kari house at Charal-kandi	Broken & risky

SL	Union	Where situated	Located upon which the river/canal or road	Present status
560.		Ward no. 5	Besides the house of Sonallah	Broken & risky
561.		Ward no. 5	Near the Nager-Para & Kaowa-para	Broken & risky
562.		Ward no. 5	In front the house of Lichu at Sobilapur	Broken & risky
563.		Ward no. 5	South side of the Khalek Sarkar house	Broken & risky
564.		Ward no. 5	North side of the Hai Chairman house	Broken & risky
565.		Ward no. 5	North side of the Hai Chairman house	Broken & risky
566.		Ward no. 5	In front the house of Paitye	Broken & risky
567.		Ward no. 5	South head of Akanda house	Broken & risky
568.		Ward no. 5	South head of Akanda house	Broken & risky
569.		Ward no. 5	Behind the house of Kalu Mondol	Broken & risky
570.		Ward no. 5	Turn of the Chawrasta at Sobilapur	Broken & risky
571.		Ward no. 6	Turn of the Chawrasta at Sobilapur	Broken & risky
572.		Ward no. 6	Behind the Anar Master house	Broken & risky
573.		Ward no. 6	North side of the Aziz Master house	Broken & risky
574.		Ward no. 6	In front of the Sobilapur Govt. Primary School	Broken & Risky
575.		Ward no. 6	North side of the Abul house	Broken & Risky
576.		Ward no. 6	Behind the house of Motaleb	Broken & Risky
577.		Ward no. 6	North side of the Umed Alli house	Good
578.		Ward no. 7	In front the house of Hai Sarkar	Good
579.		Ward no. 7	North side of the Sobilapur Fojol's house	Broken & Risky
580.		Ward no. 7	Besides the house of Chan Master at CharGosherpara	Broken & Risky
581.		Ward no. 8	Besides the house of Samsul Master	Broken & Risky
582.		Ward no. 8	Saguna South side of the Joynal Master house	Broken & Risky
583.		Ward no. 8	Besides the house of Ripon at Kaheta-Para	Good
584.		Ward no. 8	Besides the house of Alta at Charalkandi	Broken & repairable
585.		Ward no. 8	Besides the house of Roshid at Nager-Para	Broken & repairable
586.		Ward no. 8	Besides the Lal Military house at Nager-Para	Broken & repairable
587.		Ward no. 8	Besides the house of Sonallah Bongshi Bel toil	Broken & repairable
588.		Ward no. 8	North side of the Halim house at Bir-Saguna	Good
589.		Ward no. 9	Besides the house of	Broken & risky

SL	Union	Where situated	Located upon which the river/canal or road	Present status
			Motaleb at Char Saguna	
590.		Ward no. 9	Besides the house of Jolil at Bir-Saguna	Good
591.		Ward no. 9	Besides the house of Up tota Kha at CharSaguna	Good
592.		Ward no. 9	Char Saguna Gofur Besides the house of	Good
593.	Jhaugora	Ward no. 2	Besides the house of Haidar Alli	Broken & risky
594.		Ward no. 2	Besides the house of Sarowar Member	Risky & not good
595.		Ward no. 2	North side of the Suruj house	Risky & not good
596.		Ward no. 2	East side of the PTR School	Quite good
597.		Ward no. 6	East side of the Sarkar house	Risky & both side have no soil
598.		Ward no. 6	Turn of the Komola	Risky & both side have no soil
599.		Ward no. 6	West side of the Akanda house	Risky & both side have no soil
600.		Ward no. 5	East side of the Hatem Mondol house	Good
601.		Ward no. 5	East side of the Iddrin Member house	Good
602.		Ward no. 5	South side of the East-indrobari Abul house	Good
603.		Ward no. 5	East side of the Foyez house at Dahopar	Risky & both side have no soil
604.		Ward no. 5	North side of the East-indrobari Anguri house	Good
605.		Ward no. 5	South side of the East-indrobari Anguri house	Risky & both side have no soil
606.		Ward no. 5	Nazir house up to south side of the High School gate Moyna house	Good
607.		Ward no. 4	West side of the Wabor Bepari house at Polashi	Good
608.		Ward no. 7	North side of the up tota Miya house Paved road	Risky & both side have no soil
609.		Ward no. 7	West side of the Hafij house	it's broken so repairable
610.		Ward no. 7	South side of the Mojid Molla house	Good
611.		Ward no. 8	Middle side of Tupkar-Char bondh	Condition was good but vulnerable during flood
612.		Ward no. 8	Tupkar-Char Sheikh Sadi corner of the Rowmari river	Good
613.		Ward no. 8	Besides the house of Noimuddi	Good
614.		Ward no. 8	Besides the house of Rehan Alli	Good
615.		Ward no. 8	North side of the Vola house	Good
616.		Ward no. 3	Mankey Abul house North side of the	condition was good but currently risky
617.	Shyampur	Ward no. 6	In front the house of Sayed at South Balur-	Good

SL	Union	Where situated	Located upon which the river/canal or road	Present status
			char	
618.		Ward no. 1	In front of the Tasen house at GobIndi	Good
619.		Ward no. 1	In front the house of Asad Alli	Good but both sides are blocked by the soil
620.		Ward no. 2	In front the house of IddrIn at Shyampur	Good
621.		Ward no. 2	East Shyampur Kalachan In front the house of	Good
622.		Ward no. 2	In front of the Rahmot house at East Shyampur	Good
623.		Ward no. 2	In front the house of Babor Alli at East Shyampur	Good
624.		Ward no. 4	In front the house of Sontu	Condition was good but currently blocked by the soil
625.		Ward no. 4	In front the house of Badol at Kajaykata	Active
626.		Ward no. 4	In front the house of Turu at Kajaykata	Good
627.		Ward no. 4	In front of the Hozrot house at Kajaykata	Good
628.		Ward no. 4	Kajaykata In front the house of Sadbor	Good
629.		Ward no. 4	Kajaykata In front the house of Sobder	Good
630.		Ward no. 6	In front of the Sobed Hazi house at South Balu-Char	Condition was good but both sides are broken
631.		Ward no. 6	Besides the house of Boro at South Balu-Char	Good
632.		Ward no. 6	In front the house of Rehan Alli	Good
633.		Ward no. 6	Besides the house of Nuru Goyal at Bauler-para	Good
634.		Ward no. 6	West side of the Chan Miya house at North Balur-char	Good
635.		Ward no. 6	Besides the house of Mostafa Master	Condition was good but both sides are broken
636.		Ward no. 6	East side of the Korim house at South Balur-char	Condition was good but both sides are broken
637.		Ward no. 6	South side of the Aziz house at South Balur-char	Good
638.		Ward no. 6	Besides of the Mirer house at Tupkar-Char	Good
639.		Ward no. 7	Tupkar-Char Bokkor Besides the house of	Good
640.		Ward no. 7	Besides the house of Anar Hazi	Good
641.		Ward no. 8	Besides the house of Songsher at West Char-Bashonta	Good
642.		Ward no. 8	Besides the house of Norol	Good

SL	Union	Where situated	Located upon which the river/canal or road	Present status	
643.		Ward no. 8	In front the house of Mofajjol Hoshen	Good	
644.		Ward no. 8	In front the house of Khoka's	Good	
645.		Ward no. 8	In front the house of Alom	Not good	
646.		Ward no. 8	East side of the Safor house	Good	
647.		Ward no. 8	In front the house of Johur East Char-Boshaup to	Good	
648.		Ward no. 9	In front the house of Soruj	Good	
649.		Ward no. 9	In front the house of Mostafa	Good	
650.		Ward no. 9	In front the house of Ajej	Good	
651.		Ward no. 9	In front the house of Foyjol at East Char-Boshaup to	Good	
652.		Ward no. 9	In front the house of Amser	Good	
653.		Ward no. 9	North Balur-char Moyna In front the house of	Condition was good but be present blocked by soil	
654.		Ward no. 9	Near the house of Shantu at North Balur-char	Good	
655.		Ward no. 9	Near the North Balur-char Milon Bazzar	Good	
656.		Ward no. 9	In front the house of Naowb North Balur-char bridge	Quite good	
657.		Ward no. 9	In front the house of Nagor at North Balur-char	Good	
658.		Ward no. 9	In front the house of Chan at North Balur-char	Good	
659.		Ward no. 9	North Balur-char In front the house of Mostafa at	Good	
660.		Ward no. 9	North Balur-char In front the house of Shamrat	Good	
661.		Ward no. 9	In front the house of Abdul at North Balur-Char	Condition was good but currently damage	
662.		Municipality	T&T Road	BRAC office road	Good
663.			Molika-Dangga	Middle of the big road	Good
664.	Kandeb-bari		Middle of the Pourbariya road	Good	
665.	Fulsenna		End side of the road	Good	

Information Sources: Raju Ahmed, Sub assistant Engineer & Harunor Roshid, Assistant Engineer, 01728-087986, 01934-938902, UP Chairman, Member & FGD

Annex 4

List of Union based roads (name, condition & location)

SL#	Union	Road (From - Up to)	Length (km)	Type (Paved/ non-paved)	Height	Present status
1.	Durmut	From Islampur area's up to Mejour house via Moynand house of Hatija	1.50 km	Non-Paved	2.50 ft	Quite Good
2.		From Hatija Jolil's Uddin's house up to river side via Yeakub's house of Hatija	2 km	Non-Paved	1 ft	Risky
3.		From Sultan's Khan Golap saw-mill's up to Char-Panshy Khaliq's house via Indrarpar UP road	2 km	Non-Paved	1 ft	Quite Good
4.		From DurmutBazzar up to DurmutChawrasta	1.5 km	Non-Paved	2ft	Good
5.		From Ruknay Sharafot's house up to Forhat's house UP road of Ruknay	3 km	Non-Paved	3 ft	Good
6.		From Hatija Sohrap's house up to Hatija Badsha house via Jame Mosque of Hatija	2 km	Non-Paved	1.50 ft	Good
7.		From turn of Changar at Hitija up to Rail line Ambariya Khalil's house of UP road	2 km	Non-Paved	1.50 ft	Good
8.		From Jolil's Uddin's house up to Yeakub house of Hatija UP road	1.50 km	Non-Paved	1.50 ft	Good
9.		From Ful-tola Bazzar up to Kofil house via Rail gate via In front the house of Motiyar upto Sharsitany bridge via Jobbor house via End area of the Sharif Kha house	3 km	Non-Paved	4ft	The road was good but during flood it was totally damaged need to be repaired
10.		From Sharuj house up to Shamir house of Hashla Janggaliya road	3 km	Non-Paved	3 ft	Risky
11.		From Hatija Moynal house up to Islampur Municipality area	1.50 km	Non-Paved	2 ft	Good
12.		From Hatija Sohrap's house up to Badsha house of Hatija UP road	2 km	Non-Paved	2.50 ft	Good
13.		From Rustom Military house up to Alomgir Member house via Islampur area of UP road	2.50 km	Non-Paved	3 ft	Risky
14.		From Sorbot's house up to Munjur house via Hashu's house	2 km	Non-Paved	2.50 ft	Risky
15.		From Azahar house up to Abul's house	1.50 km	Non-Paved	3.50 ft	Risky
16.		From Abul's house via Shorpy marshy land of Ruknay Bazzar	2.50 km	Non-Paved	5 ft	Half Good ;Half Risky
17.		From Ayekh's house up to JolimUddin's house via South End area of the Naggas UP road	2 km	Non-Paved	5 ft	Half Good; Half Risky
18.		From Abdul Roshid's house up to Sikku's house via Jorip Uddin's house	1.50 km	Non-Paved	3 ft	Half Good Half Risky

SL#	Union	Road (From - Up to)	Length (km)	Type (Paved/ non-paved)	Height	Present status
19.	Kulia	From Tonkey Paved road up to Mojibor Master house via rail line	1 km	Non-Paved	3 ft	Risky
20.		From Tonkey world -road up to Bokkor house of North side at Pragoli Hoshen Alli house	1 km	Non-Paved	3.50 ft	Good
21.		From Tonkey Gobindy Chawrasta up to Atik Miya house vay South side of Tonkey Bazzar	1.50 km	Non-Paved	2.50ft	Good
22.		From Defla Chawrasta up to Hoshen's Alli house of South side lane	2 km	Non-Paved	2 ft	Good
23.		From 2 no ward Durmutrail-line up to Hashu's house via Shitany Moya-canal	3 km	Non-Paved	2 ft	The roads are very Risky
24.		From 2 no ward Johurul Chairman house up to Hashu's house road	1 km	Non-Paved	2.50ft	Quite Good
25.		From 2 no ward Monu's Sheikh house up to North KuliaMadrasha via Tonkey Pacha-bohula GCRC road	2 km	Non-Paved	2.50 ft	Quite Good
26.		From 2 no ward Sonar Uddin's Munshi's house up to North KuliaMadrasha of UP road	1 km	Non-Paved	3ft	Quite Good
27.		From 2 no ward Mannan Proffesors house up to Hazi Mohor's Uddin's house via Hashu's house	1 km	Non-Paved	2 .50 ft	Quite Good
28.		From 3 noward Hashu's house up to Middle -Para Sattar house via Sonar's Uddin's house via South side of Tonkey Pacha-bahula GCRC road	2 km	Metal	2ft	Flood affected & Risky
29.		From 2 no ward Pacha-bohula Horlnatay to Tonkey Pacha-bahula GCRC road up to Besides the Fojol's house of Talay-river	2 km	Metal	2ft	Flood affected & Risky
30.		From 3 no ward middle-KuliaAbul house up to west side of the Belal's house via side of the Chairman old house of Paved road	1 km	Non-Paved	2ft	Quite Good
31.		From Tonkey Pacha-bahula road up to Bacchu's Mondol house	0.50 km	Non-Paved	1 ft	Flood affected & Risky
32.		From Tonkey Pacha-bahula GCRC road up to Alli house via Alay-river South side of Sadipaty Chawrasta UP	2.50 km	Non-Paved	2 ft	Quite Good
33.	From KuliaMonu house up to Boddoli house via West side of Sadipaty turn of three road's	1 km	Non-Paved	2.50ft	Flood affected & Risky	
34.	From Tara-kandi Sorap house up to Abdul Mojid	2 km	Non-Paved	2.50-03 ft	Flood affected	

SL#	Union	Road (From - Up to)	Length (km)	Type (Paved/ non-paved)	Height	Present status
		Sarkar house via West side of Kader house of Sadipaty Chawrasta				
35.		Sadipaty Chawrasta up to Pirgasa marshy land vary West side of Chlni-tola Bazzar	3 km	Non-Paved	2ft	Flood affected
36.		From Sadipaty Chawrasta up to Badlomly bridge via Sadipaty Primary School	2 km	Non-Paved	5ft	Quite Good
37.		From Sodipari Akbor's Hazihouse up to Moti Amin house East side of Khulsekuri	1.50 km	Non-Paved	1ft	Damaged
38.		From Tonkey Pacha-bahula GCRC road up to Sadipaty Bazzar	1 km	Non-Paved	3ft	Flood affected & Risky
39.		From Pacha-bohula GCRC Paved road up to Pacha-bahula eidgah field West side of Kulia Durmut UP area's	2 km	Non-Paved	1.50ft	Flood affected & Risky
40.		From Tonkey Pacha-bahula GCRC road Kepa's house up to Harun house via east side of Sarada- river -dhal	3 km	Non-Paved	2.50ft	Flood affected & Risky
41.		From Sadipaty Govt. Primary School up to Alay-river to South side of Pacha-bahula Primary School	2 km	Non-Paved	5 ft	Flood affected & Risky
42.		From 3 no ward Pacha-bahula Kala-bari canal mouth up to Alay-river via South side of Tonkey Pacha-bahula GCRC road	1 km	Non-Paved	3ft	Quite Good
43.		From Pacha-bahula Amir Uddin's's house up to Sayer's Uddin's house via Pugly canal	1.50 km	Non-Paved	1.50 ft	Flood affected
44.		From Pacha-bahula Mahmud GCRC Paved road up to Pugly Naiyub's house via South side of Pacha-bahula Josod-Para	2 km	Non-Paved	1ft	Flood affected
45.		From CD ghat Paved road up to Teghoriya North side of Chlni- tola road	1.50 km	Non-Paved	4ft	Quite Good
46.		From Teghoriya Mojid Akanda's house up to Renu's house via Vengge-Para Muja's Member house	1 km	Non-Paved	2ft	Risky during flood.
47.		From Chlni-tola Bazzar up to Sabuj's house via South side of Aiyub's Uddin's house via Chlni-tola Sheikh Rashel School to South side of Pirgasa Jobed's Chairman house via In front of the Tarakandi Paved road	3 km	Non-Paved	2.50 ft	Risky during flood
48.		From 8 no ward Valuka Mosque up to South side of Darir-Vita Mosque to Dhalivita	1.50 km	Non-Paved	3ft	Risky during flood

SL#	Union	Road (From - Up to)	Length (km)	Type (Paved/ non-paved)	Height	Present status
		Lal's Miya house via In front the house of Taleb's via Rail line UP road				
49.		From Valuka Paved road up to Pirgasa Jobed's chairman house	0.50 km	Non-Paved	2.50ft	Risky during flood
50.		From Kanggal-Kusha world road up to Dhalir-Vita via Tarakandi Govt. Primary School Paved road	2.50 km	Non-Paved	3 ft	Risky during flood
51.		From 9 no ward Tarakandi Paved road Moulana's house vay South side of Tarakandi Shobar's house	2.50 km	Metal	3ft	Risky during flood
52.		From Tarakandi Soruj's house In front of the up to Tarakandi Kodu's Mondol house	1.50 km	Non-Paved	2ft	Risky during flood
53.		From Sadipaty Alaipar bridge up to Melandaha Tonkey Care's road	1 km	Non-Paved	4ft	Risky during flood
54.		From Second Sadipati eidgah field up to South side of Chairman house UP road	0.50 km	Non-Paved	6ft	Risky during flood
55.		From Second Sadipati Namebali's house Paved road up to Defla rail-line road	1 km	Non-Paved	2ft	Risky during flood
56.	Mahmudpur	From 9 no ward char-Mahmudpur bridge up to Salam's Delar pond of UP road	1 km	Non-Paved	7ft	Risky
57.		From X- Moti's Member house up to Akkel's house of UP road	1 km	Non-Paved	4ft	Risky
58.		From Char-Mahmudpur Asad's Master house up to Goyal's Mondol house of UP road	1 km	Non-Paved	6ft	Risky
59.		From CharMahmudpur Ayub's Alli Mondol house up to Nadu's house of UP road	1 km	Non-Paved	2ft	Risky
60.		From CharMahmudpur Fokir's Alli Mondol house up to Moti's Member house of UP road	1.50 km	non-metal	1ft	Risky
61.		From Char-Mahmudpur Halim's Munshi house up to Wabda Badh	1.50 km	Metal	3ft	Risky
62.		CharMahmudpur Dilar's house up to Shuti's Dr. house	1.50 km	Non-Paved	3ft	Repairing
63.		From Char-Mahmudpur Dakhil Madrasha up to Wabda via Char-Gobinda bridge	1.50 km	Metal	3ft	Risky
64.		From Char-Mahmudpur bamboo bridge via Rafiqul's Master house	1.50 km	Non-Paved	5ft	Good
65.		From Shafikul's Master house up to Azizpur Mosque of UP road	2 km	Paved	1.50ft	Risky

SL#	Union	Road (From - Up to)	Length (km)	Type (Paved/ non-paved)	Height	Present status
66.		From Wabda badh up to Somur's Uddin's house of UP road	1.50 km	Paved	5ft	Repairing
67.		From Char Mahmudpur eidgah field up to Sharif's Uddin's house of UP road	1.50 km	Non-Paved	1ft	Risky
68.		From Kajaykata Mothu's Chairman house up to Banabanda	2.50 km	Non-Paved	4ft	Quite Good
69.		From Wabda up to Azizpur Mosque	2 km	Paved	3ft	Quite Good
70.		From Wabda up to Chawdhury house of UP road	1 km	Non-Paved	3.50ft	Risky
71.		From Noyar-Para Paved road up to Hoibor's house of UP road	2 km	Non-Paved	5ft	Risky
72.		From Kajaykata Johidul's house up to Adhbairey UP road	2.50 km	Paved	3ft	Risky
73.		From Char Gobinda bridge up to Mosir's Hazi house up to Char-Gobinda Bazzar UP road	5 km	Non-Paved	5ft	Repairing
74.		From Gobinda school up to Fojlu's Member house	1 km	Paved	1ft	Risky
75.		From Hakim's Uddin's house up to river of UP road	3 km	Paved	4ft	Risky
76.		From Rustom Fokir's house up to river of UP road	1.50 km	Non-Paved	2.50ft	Risky
77.		From Char Gobindapur Lebu's house up to Bangla Bazzar via Azizpur Mosque of UP road	2.50 km	Non-Paved	2ft	Risky
78.		From Ronju's house via Char Gobinda Khajior's house	1.50 km	Non-Paved	3ft	Repairing
79.		From Nolsiya KolimUddin's's Sheikh house Paved road up to Bilat's Alli house of UP road	1.50 km	Non-Paved	4ft	Good
80.		From Samad's Sarkar house at Banabadha up to Banabanda bridge of UP road	2 km	Non-Paved	4ft	Good
81.		From Nolsiya Chand's house Paved road up to Ruknay - Para Shahin Sarkar house UP road	5 km	Non-Paved	2ft	Risky
82.		From Adhbariya Govt. Primary School Paved road up to middle of Makhoni-Badom road of UP road	3 km	Non-Paved	1.50ft	Risky
83.		From 5 no ward Monsur's Shil house up to turn of Kajaykata Paved road	4 km	Non-Paved	2ft	Risky
84.		From Nolsiya Harun's Roshid house up to Paved road via Abed's Alli house	1 km	Non-Paved	1ft	Risky
85.		From Banabanda Shahidulla's house up to Kajaykata Paved road Mosque	3 km	Non-Paved	2ft	Risky

SL#	Union	Road (From - Up to)	Length (km)	Type (Paved/ non-paved)	Height	Present status
86.		From Adhbariya Girls school Paved road up to Ansar's house of Baniya-bari	2.50 km	Paved	3ft	Risky
87.		From Adhbariya X- Chairman house up to Mahmudpur turn of Chawrasta Bot-tola of UP road	1.50 km	Non-Paved	3ft	Risky
88.	Nangla	From Notarkura SharifUddin's's Dr. house up to Mohoshi's house	0.50 km	Non-Paved	20ft	Quite Good
89.		From Notarkura new Mosque up to old Mosque of UP road	0.50 km	Non-Paved	2ft	Quite Good
90.		From Notarkura Khoka's house up to South Pramanik -Para Mojibor's Master house of UP road	1 km	Non-Paved	2ft	Quite Good
91.		From Chariildar Bazzar up to middle forest of Nangla	5 km	Paved	6ft	Repairable
92.		From JoyUddin's's house up to Ayjol's house	3 km	Non-Paved	1ft	Quite Good
93.		From Union Parishad up to Khashi-mara	3 km	Non-Paved	5ft	Good condition
94.		From Borkhal up to Nolsiya West	4 km	Non-Paved	5ft	Good condition
95.		From Nolsiya up to Bon-Dhoriya	1.50 km	Non-Paved	5ft	Good condition
96.		From Shahin's Bazzar up to Nolsiya	3 km	Non-Paved	3ft	Good condition
97.		From Nolkuri Naya-Para Mosque up to South south side of Kurey-Para Hai's Dr. house	0.80 km	Non-Paved	1ft	Good condition
98.		From In front of the Nolkuri Naya-Para Jamal's house up to Sekendor's Hazi house	1 km	Non-Paved	1ft	Risky
99.		From Nayahouse up to Deowla-bari UP road	2 km	Non-Paved	2ft	Risky
100.		From Kando's house KG School up to Charalder Gazi's house of UP road	2.50 km	Non-Paved	5ft	Somewhat good & bad
101.		From Charail Freedom fighter Gaziur's Rahman pond's area up to Nolkuri Jabed's Alli house	0.50 km	Non-Paved	6ft	Good
102.		From Hozrot's shops up to Umra bridge of 9 no ward	1 km	Non-Paved	4ft	Quite Good
103.		From freedom fighter Gaziur's Rahman house up to Taleb's Member house of UP road	1 km	Non-Paved	7ft	Quite Good
104.		From Chariildar Mosque via Primary School	1 km	Non-Paved	2ft	Not good
105.	From middle of Pamanik-Para up to Md. Alli's house of UP road	2 km	Non-Paved	3ft	Not Good	
106.	From Noyle-ghatBazzar Bot-tola up to Kasom- canal	1.50 km	Non-Paved	6ft	Good	
107.	From Bashudeb-pur Abdul Kaiyum's Dakhil Madrasha up to Abdul Hakim's house of UP road, Ward no. 4	2 km	Non-Paved	2.50ft	Some places are good but some places are damage	

SL#	Union	Road (From - Up to)	Length (km)	Type (Paved/ non-paved)	Height	Present status
108.		From Bashudeb-pur Jel Haque's house up to Nuru's Sarkar house of UP road	1 km	Non-Paved	1ft	Need to be repaired
109.		From Bashudeb-pur Primary School field up to Rashan-Khali via Abdul Mojid's house	2.50 km	Non-Paved	2.50ft	Need to be repaired
110.		From Deowla-bari canal Koumi Madrasha up to Kader's house via MohoshIn's house UP road	1 km	Non-Paved	1ft	Risky road
111.		From Bashudeb-pur Primary School field up to Abul Hosen's house via Tofajjol's house of UP road	1 km	Non-Paved	1ft	Risky road
112.		From Ruposhi-hata Koumi Madrasha up to Ruposhi burial ground	0.50 km	Non-Paved	1ft	Risky
113.		Nangla Boska marshy land Kalam's house up to Naya-Para Freedom fighter Tofajjol's house	2 km	Non-Paved	5ft	Quite Good
114.		From Pramanik -Para Lebu's professor house up to Bitabon UP road	1.50 km	Non-Paved	3ft	Good
115.		From Kachamatar -Para up to Chan's house	0.50 km	Non-Paved	3ft	Good
116.		From Kasmot-Para Nuri's house up to C&B road	0.50 km	Non-Paved	12ft	Good
117.		From Bondorowha Bokul-tola up to Sonahar's house	1 km	Non-Paved	12ft	Need to be repaired
118.		From Bondorowha Mosque up to eidgah field	0.50 km	Non-Paved	7ft	Not good
119.		Form Bondorowha Dokkhin-Para Mosque up to Noyleghat Bazaar	2.50 km	Non-Paved	6.50ft	Not good
120.		Form Bondorowha Khoka's Hazi house up to Nowar's Alli house	0.50 km	Non-Paved	7ft	Not good
121.		Form Bondorowha Kamar's Mondol house up to Gofur's Alli house	0.50 km	Non-Paved	7ft	Not good
122.		Form Noyle-ghat Bazaar up to Notarkura Gholas house	0.50	Non-Paved	6ft	Not good
123.	Nayangar	Form Meghar-bari CNG road up to Near the Batur-bari Nowab's house	1 km	Non-Paved	6ft	Not good
124.		Form Meghar-Bari CNG road Near the Goni's Member house up to Asadul's house	1.50 km	Non-Paved	4ft	Not good
125.		Form Meghar-Bari Nozrul's house up to Hazi Usman's house	2 km	Non-Paved	5ft	Good
126.		Form south Meghar-Bari Mosque up to Momotaj's house	1.75 km	Non-Paved	4ft	Bad condition
127.		Form middle of Moghar - Para C&B road up to Near the Abdul Aziz's Sarkar shop via Khaja Jaman's house	1.80 km	Non-Paved	1ft	Communication is so tuff
128.		Form Meghar-Bari Dokkhin-Para Bokul's house up to	1 km	Non-Paved	1ft	Damaged

SL#	Union	Road (From - Up to)	Length (km)	Type (Paved/ non-paved)	Height	Present status
		SairUddin's house				
129.		Form middle- Meghar-Bari east side of Goni's Sheikh house up to Hasen's Alli house	.50 km	Non-Paved	2ft	Good
130.		Form Near the Paved road of Meghar-Bari Badol's Chairman house up to Mohidulla's Sheikh house	1 km	Non-Paved	2ft	Good
131.		Form Dagi Jame Mosque Near the Paved road up to Kora-Khali bridge	.50 km	Non-Paved	2ft	Good
132.		Form Dagi Tetul-tola Paved road up to Banu's Sheikh house	1 km	Non-Paved	2.50ft	Good
133.		From Jalalpur Hiru's Khan house Near the Paved road up to Mojibor's house	.50 km	Non-Paved	2ft	Good
134.		From East Jalalpur Add. Rafiqul's Islam house Near the Paved road via Gulu's house	1 km	Non-Paved	2ft	Good
135.		From Burungga Primary School's up to Behind the Dorji's house	3 km	Non-Paved	6ft	Good
136.		From Udnapara Taleb's Hazi house up to Near the Paved road Babor Alli Fokir's house	2.50 km	Non-Paved	4ft	Good
137.		From Udnapara Mosque up to Baro's house	1 km	Non-Paved	3ft	Good
138.		From Udnapara Bokkor's house up to Turn off Polton via Banu-pakuriya Madrasha	2 km	Paved	6ft	Good
139.		From Maloncha turn of eye hospital up to Samad's Akonda house via Maloncha High School	1 km	Non-Paved	6ft	Good
140.		From Bojor Uddin's -Para Samad's Akanda house up to Mannan's house	2 km	Non-Paved	4ft	Good
141.		From Maloncha Secretary's house up to 6 no UP area's	1 km	Non-Paved	3ft	Good
142.		From East Jalalpur Jame Mosque up to Masud's Torofdar pond area of up road	2 km	Non-Paved	2ft	Good
143.		From East Paved road of East Jalalpur Rustom's house up to Banu's house marshy land	1 km	Non-Paved	1ft	Good
144.		From Jalalpur Aman's Alli Khan house up to Firuj's Hazi house Near the Paved road	1 km	Non-Paved	2ft	Good
145.		From Jalalpur Abdul Rahman's pond dhal up to river -dhal Durbars Sharif	1 km	Non-Paved	3ft	Good
146.		From Ruruga C&B road Asad's house up to Badsha's shops	1.50 km	Non-Paved	2ft	Good
147.		From West Ruruga C&B	1 km	Non-Paved	2ft	Good

SL#	Union	Road (From - Up to)	Length (km)	Type (Paved/ non-paved)	Height	Present status
		road Madrasha up to East Burungga Sarkar's house				
148.		From Maloncha Ashraf's house up to Rahmot's house	3 km	Non-Paved	4ft	Very bad
149.		From Maloncha Madrasha Near the Paved road up to Mannan's house	4 km	Paved	3ft	Totally damaged
150.		From Maloncha High School Paved road up to 7 no Char Bani-pakuriya UP	3 km	Non-Paved	2.50ft	Quite Good
151.		From Maloncha Abdullah's Sheikh house Near the Paved road up to Dangar marshy land	2 km	Non-Paved	2ft	Quite Good
152.		From Maloncha Paved road up to Jubbar's house	2 km	Non-Paved	3ft	Totally damaged
153.		From East Maloncha Hospital up to Paved road via Mojibor's house	1 km	Non-Paved	2ft	Totally damaged
154.		From Maloncha Iddrln house up to Adorsha gram	4 km	Non-Paved	2ft	Totally damaged
155.		From Maloncha Suruj's house up to canal dhal	3 km	Non-Paved	3ft	Totally damaged
156.		Maloncha Kader's house up to Abdullah's house	2 km	Non-Paved	2ft	Totally damaged
157.		Maloncha Adorsha-gram up to Dangar marshy land	1 km	Non-Paved	1ft	Totally damaged
158.		From Baily bridge up to Jummy marshy land	1 km	Non-Paved	2ft	Totally damaged
159.		From East Maloncha Rafiq's Vuiya house up to Dangar marshy land	2 km	Non-Paved	2ft	Totally damaged
160.		From East Maloncha Jame Mosque up to Mama-Vagina via Azad's house	1 km	Non-Paved	1ft	Totally damaged
161.		From Mama-Vagina up to Akanda's house via Babullah's Sheikh house	2 km	Non-Paved	2ft	Totally damaged
162.		From East Maloncha Chan's Miya house up to Jubbar's Kazi house	2 km	Non-Paved	3ft	Totally damaged
163.		From Alokdiya Giyash's Uddin's house up to Char Baliparuriya	1 km	Non-Paved	1ft	Totally damaged
164.		From Alokdiya Motleb's house up to Jimmy marshy land	2 km	Non-Paved	3ft	Totally damaged
165.		From Shadhupur Khara-khaly bridge up to , ward no. 5 Char Bani-pakuriya UP area's	2 km	Non-Paved	2ft	Not Good
166.		From Shadhupur Kharakhaly bridge up to Kala's Sheikh house	2 km	Non-Paved	6ft	Communication is so Risky
167.		From Shadhupur Mojibor's house up to Montu's Sheikh house	1 km	Non-Paved	6ft	Communication is so Risky
168.		From Shadhupur Habibur's Master house up to Kharakhaly bridge road	2 km	Non-Paved	4ft	Communication is so Risky
169.		From Shadhupur Ghamaritolta up to Contactor's house	1 km	Non-Paved	2ft	Present status is not good so

SL#	Union	Road (From - Up to)	Length (km)	Type (Paved/ non-paved)	Height	Present status
						need to be repaired
170.		From Shadhupur Gasbari Montu house up to Shadhupur High School	2 km	Non-Paved	6ft	Present status is not good so need to be repaired
171.		From , ward no. 5 Char Up Tota's Bepari house up to Mofij's house	3 km	Non-Paved	3ft	Present status is not good so need to be repaired
172.		From , ward no. 5 Musa's Bepari house up to Dewan's Hafej house	2 km	Non-Paved	4ft	Present status is not good so need to be repaired
173.		From , ward no. 5 Char Baborhani up to Mokasek's house	2 km	Non-Paved	2ft	Present status is not good so need to be repaired
174.		From Mohir's Sheikh house up to Mostafa's Sheikh house	1.50 km	Non-Paved	1ft	Present status is not good so need to be repaired
175.		From , ward no. 5 Char Alli Akbor's house up to Char new -Para Primary School	2 km	Non-Paved	3ft	Present status is not good so need to be repaired
176.		From , ward no. 5 Char Sayed Jaman's house up to Lal's Sheikh house	2 km	Non-Paved	2ft	Present status is not good so need to be repaired
177.		From , ward no. 5 Char Abul's Khan house up to Lal's Sheikh house UP road	1 km	Non-Paved	3ft	Present status is not good so need to be repaired
178.		From Jalalpur Ashi's shop up to 05 Char Bazzar	4 km	Paved	2ft	Present status is not good so need to be repaired
179.		From Jalalpur Jame Mosque up to Bialy bridge	3 km	Paved	1ft	Present status is not good so need to be repaired
180.		From Maloncha Bazzar up to Ghoramara canal	3 km	Paved	5ft	Present status is not good so need to be repaired
181.		From Jalalpur Rail crossing up to Budhunga Primary School	1.50 km	Paved	3ft	Present status is not good so need to be repaired
182.		From Maloncha Bazzar up to Baluata to Gobindaganj Bazzar	2 km	Paved	6ft	Good
183.		From Gobindaganj Bazzar up to Udon-Para Babor's Alli Fokir house	2 km	Paved	2ft	Good
184.		From Char Banupakuriya UP area's eidgah field up to , ward no. 5 Char	2 km	Paved	4ft	Good
185.		From Mama-Vagina bridge up to Municipality area's	4 km	Paved	3.50ft	Good

SL#	Union	Road (From - Up to)	Length (km)	Type (Paved/ non-paved)	Height	Present status
186.		From Meghar-bari up to Kangal-kusha	2 km	Paved	2ft	Good
187.		From Shafi's Carpenter house up to Yeakub's Alli Mondol house UP Un Paved road	1 km	Paved	1ft	Present status is not good so need to be repaired
188.	Adra	From Ward no. 1 East Gujamonika Salam's house up to Paved road	4 km	Non-Paved	2.50ft	Present status is not good so need to be repaired
189.		From Ward no. 1 East Gojamonika Jamal sutar house up to Moti's Secretary house	2.50 km	Non-Paved	2ft	Quite Good
190.		From Ward no. 1 East Gujamonika Pagaru's house up to Kina's Mondol house	1.50 km	Non-Paved	2.50ft	Quite Good
191.		From Ward no. 1 East Gojamonika Lowhajong bridge up to Joynal's house	1.50 km	Non-Paved	2ft	Quite Good
192.		From From Ward no. 1 West Goja-monika Viru Fokir's house up to Lowhajong	2.50 km	Paved	2.50ft	Good
193.		From Ward no. 1 West Goja-monika Forid's shops up to Dulal's shops	2 km	Non-Paved	2ft	Good
194.		From Ward no. 1 Gojamonika Bot-tola up to Bar-mayme canal	2 km	Non-Paved	2ft	Present status is not good so need to be repaired
195.		From Ward no. 2 Adra Shakal Bazaar up to Toimuddi's house	2 km	Non-Paved	5ft	Present status is not good so need to be repaired
196.		From Ward no. 2 East Adra Losson's house up to Hasen's Sarkar house	2 km	Non-Paved	2ft	Good
197.		From Ward no. 2 East Adra Shamsul's house up to Paved road	2 km	Non-Paved	5ft	Good
198.		From Ward no. 2 East Adra Shamsul's Sarkar house up to Shahid Dr. house	0.50 km	Non-Paved	1.50ft	Present status is not good so need to be repaired
199.		From Ward no. 2 East Adra Rashel's house up to Toiyub's Alli Member house	0.50 km	Non-Paved	2.50ft	Good
200.		Ward no. 2 East Adra Moslem's house up to Hazi's house	0.50 km	Non-Paved	Ups and Down	Present status is not good so need to be repaired
201.		From Ward no. 2 East Adra Kamrul's house up to Paved road	0.50 km	Non-Paved	2.50ft	Present status is not good so need to be repaired
202.		From Ward no. 2 East Adra Aladdi's Dr. house up to Mohoshin's Dr. house	0.50 km	Non-Paved	2.50ft	Present status is not good so need to be repaired
203.		From Ward no. 2 In front the house of Bishu's at East Adra up to Suban's house	0.50 km	Non-Paved	2.50ft	Present status is not good so need to be

SL#	Union	Road (From - Up to)	Length (km)	Type (Paved/ non-paved)	Height	Present status
						repaired
204.		From Ward no. 2 East Adra Samad's house up to Kayes-tayer	0.50 km	Non-Paved	1.50ft	Good
205.		From Ward no. 2 Jalo's Mondol house up to Paved road	1 km	Non-Paved	1.50ft	Good
206.		From Ward no. 3 West Adra Moja's house up to Abul's house	1.50 km	Paved	1.50ft	Broken & need to be repaired
207.		From Ward no. 3 West Adra Bokkar's house up to still bridge	2 km	Non-Paved	2ft	Broken & need to be repaired
208.		From Ward no. 3 West side Adra bridge up to Mannan's house	2 km	Non-Paved	2.50ft	Broken & need to be repaired
209.		From Ward no. 3 West Adra Dulal's house up to Samad's Hazi house	0.50 km	Non-Paved	1.50ft	Good
210.		From Ward no. 3 West Adra Muntaj's house up to Sayed's Master house	1.50 km	Non-Paved	2ft	Good
211.		From Ward no. 3 West Adra Fokir's house pond area up to Kashem's Pramanik house	0.25 km	Non-Paved	2.50 ft	Good
212.		From Ward no. 3 West Adra Khaliq house up to Fojlu Master house	0.25 km	Non-Paved	1.50 ft	Good
213.		Ward no. 3 West Adra সাইফুলের house up to Sardar house	0.25 km	Paved	1ft	Good
214.		Ward no. 3 West Adra Abdul Hai house up to Khoka's Member house	0.50 km	Non-Paved	1.50 ft	Good
215.		From Ward no. 3 West Adra Amej's Uddin's house up to Dulal's Master house	1 km	Non-Paved	1ft	Good
216.		From Ward no. 3 West Adra Shamsul's Sarkar house up to Mosque	2.50 km	Non-Paved	1.50 ft	Good
217.		From 04 no ward East Thur-Bayen-bari up to eidgah field	0.50 km	Non-Paved	3ft	Good
218.		From 04 no ward East Thury big-house Mosque up to Lowhajong	1 km	Non-Paved	1ft	Under the flood level
219.		From 04 no ward East Thuri Hafejiya Madrasha up to Laowhajong	0.50 km	Non-Paved	2ft	Good
220.		From 04 no ward Bepari - Para ghat up to East Thuri Hafejiya Madrasha	1 km	Non-Paved	3ft	Good
221.		From 04 no ward East Thury Kosir's house up to Chendu's house	0.50 km	Non-Paved	2.50ft	Undulate & risky
222.		From 04 no ward East Thury Primary School up to Jonab's Alli Munshi house	0.50 km	Non-Paved	2.50ft	Undulate & risky
223.		From 04 no ward East Thury Nijam's house up to	0.50 km	Non-Paved	2.50ft	Undulate & risky

SL#	Union	Road (From - Up to)	Length (km)	Type (Paved/ non-paved)	Height	Present status
		big marshy land				
224.		From 04 no ward East Thury Bodmali's house up to East Thury Mujaffor's house	0.50 km	Non-Paved	2.50ft	Undulate & risky
225.		From Ward no. 5 Kuther-Bazzar Musa's Member house up to Jamal house	0.50 km	Non-Paved	1.50ft	Undulate & risky
226.		From Ward no. 5 Kuther Bazzar Paved road up to Bomdal's house	1.50 km	Non-Paved	5ft	Good condition
227.		From Ward no. 5 Jugolgnaj Jamal's house up to East Paved road	1 km	Paved	3.50ft	Good
228.		From Ward no. 5 Bokso's house Paved road up to Mojaffor's house	2 km	Non-Paved	3ft	Good condition
229.		From Ward no. 5 Mojaffor's house up to Shah-Jamal house	1 km	Non-Paved	2.50ft	Good condition
230.		From Ward no. 5 West Thury Roshid's house up to Nurul's house	2 km	Non-Paved	2ft	Good condition
231.		From Ward no. 5 Imam's Alli house up to Nozrul's Dilar house	2 km	Non-Paved	3.50ft	Good
232.		From Ward no. 5 East Thury Monohor's house up to Mannan's Sarkar house	2.50 km	Non-Paved	2.50ft	Good
233.		From Ward no. 5 West Thury Mojibor's house up to Kurayad Jame Mosque	1 km	Non-Paved	3ft	Broken & risky
234.		From Ward no. 5 West Thury Aowal's Chairman house up to Jame Mosque via Paved road	2 km	Paved	3.50ft	Broken & risky
235.		From Ward no. 5 West Thury Lalu's house Paved road up to eidgah field	3 km	Non-Paved	2ft	Half Good & Half Risky
236.		From Ward no. 6 Baluata Mirza Halim's house Paved road up to Teghoriya Korim's house	1.50 km	Non-Paved	1.50ft	Good
237.		From Ward no. 6 Teghoriya Korim's house up to Mojibor's house	1 km	Non-Paved	1.50ft	Risky
238.		From Ward no. 6 Teghoriya Korim's house up to Dhaluabari Kalachan's house	1.50 km	Non-Paved	2ft	Risky
239.		From Ward no. 6 Dhaluabari Jahed's Alli Member house up to Forid's house	1 km	Non-Paved	1.50ft	Risky
240.		From Ward no. 6 Dhaluabari Forid's house up to Dulal's Mekar house	1 km	Non-Paved	1.50ft	Risky
241.		From Ward no. 6 Dhaluabar Ishah-Jahan's house up to Sultan's house	1 km	Non-Paved	2ft	Risky
242.		From Ward no. 6 Baluata Paved road up to Chand's house	0.50 km	Non-Paved	2.50ft	Good
243.		From Ward no. 6 Dhaluabari	0.50 km	Non-Paved	1.50ft	Risky

SL#	Union	Road (From - Up to)	Length (km)	Type (Paved/ non-paved)	Height	Present status
		Alkas's house up to Jiyaul's house				
244.		From Ward no. 6 West Dhaluabari Hany's house up to Mustak's house	1 km	Non-Paved	1.50ft	Risky
245.		From Ward no. 6 Baluata Paved road up to eidgah field	0.50 km	Non-Paved	1.50ft	Good
246.		From Ward no. 7 Nawghata Up Tojir's house up to Ajim's house	0.50 km	Non-Paved	1.50ft	Good
247.		From Ward no. 7 Nawghata Jelhaque's Sarkar house up to Nangla UP area's	1 km	Non-Paved	1.50ft	Good
248.		From Ward no. 7 Nawghata Jelhaque's Sarkar house up to Vola's house	2 km	Non-Paved	2.50ft	Good
249.		From Ward no. 7 Alaypar Kuddus shop's up to Geda's house	1.50 km	Non-Paved	3ft	Undulate
250.		From Ward no. 7 Alaypar Kuddus's shop's up to Thury Talukdar's house	2 km	Non-Paved	3.50ft	Undulate
251.		From Ward no. 7 Alaypar Rahman's house up to Abul's house	1.50 km	Non-Paved	4ft	Same
252.		From Ward no. 8 Molika-Dangga Amtola up to Hasen's Sarkar house South	1.50 km	Non-Paved	4ft	Good
253.		From Ward no. 8 Baghadoba Molika-Dangga Jame Mosque up to Sayed's house	1.50 km	Non-Paved	3.50ft	Good
254.		From Ward no. 6 Dhaluabari Sawpon's house up to Dulal's Member house	1.50 km	Non-Paved	3ft	Broken both sides & risky
255.		From Ward no. 8 Baghadoba Paved road up to Baghadoba eidgah field	1.25 km	Non-Paved	4ft	Good
256.		From Ward no. 8 Baghadoba eidgah field up to Yeakub's house	2 km	Non-Paved	1.50ft	Broken both sides & risky
257.		From Ward no. 8 Baghadoba Fisheries College Paved road up to Lowhajong Cemeteries	1 km	Non-Paved	6.50ft	Broken both sides & risky
258.		From Ward no. 8 Molika-Dangga Amtola Miya house up to big Bot-tola road	1.50 km	Non-Paved	3.50ft	Good
259.		From Ward no. 9 Baghadoba Sharafot Alli house up to small Bot-tola UP road	1 km	Non-Paved	3ft	Ups and down
260.		From Ward no. 9 Baghadoba small Bot-tola up to Fisheries College Paved road	1.50 km	Non-Paved	4ft	Good
261.		From Ward no. 9 Gidda Kali Shiraghat up to Thury Jamey Mosque road	2 km	Non-Paved	3ft	Both side of bridge have no soil
262.		From Ward no. 9 Baghadoba Nurul's house up to Baluata Secretary's house	1.50 km	Non-Paved	3ft	Good
263.		From Ward no. 9 Gidda - Para Hany's shops up to	0.50 km	Non-Paved	3ft	Good

SL#	Union	Road (From - Up to)	Length (km)	Type (Paved/ non-paved)	Height	Present status
		Hozrot house				
264.		From Ward no. 9 Baghadoba Durutjaman's house up to Julhash house	0.50 km	Non-Paved	4ft	Good
265.		From Ward no. 9 Baghadoba Durtu-jaman's house up to Julhash's house	0.50 km	Non-Paved	4ft	Good
266.		From Ward no. 9 Pora's house via Asad's house Paved road up to Samad's house	0.50 km	Non-Paved	2ft	Broken both sides & risky
267.		From Ward no. 9 Pora's house Paved road up to Moulana's house	0.50 km	Non-Paved	2.50ft	Broken both sides & risky
268.		From Ward no. 9 Baghadoba Paved road up to Lonju's Sheikh house	1.50 km	Non-Paved	3.50ft	Good
269.	Char Banipakuri	From Ward no. 1 Char-Pulisha C&B road up to eidgah field	2 km	Paved	3.50ft	Good
270.		From Char Pulisha Uttor-para Kashem's huse up to In front the house of Khaliq's	2.50 km	Non-Paved	2.50ft	Quite Good
271.		From Ward no. 1 Khades's Sardar house via Khalek Member house & three road turn up to Jamr Akanda house via Char-Pulisha Modinatul Ulum Madrasha via Jhinay bridge	1 km	Non-Paved	3ft	Quite Good
272.		From Jhinay bridge up to Sharan Akanda house via Hatem's Master house	2 km	Non-Paved	2.50ft	Quite Good
273.		From Ward no. 1 Saidur's Akanda house Paved road up to Saiful's Master house	2.50 km	Non-Paved	2ft	Good
274.		From Ward no. 1 Hatem's Master house river -dhal bridge up to Helal's Member house	2 km	Non-Paved	2.50ft	Good
275.		From Ward no. 2 Turap's Munshi house up to Chan's Boyati house via river -dhal	1 km	Non-Paved	3.50ft	Ups and down so Risky
276.		From Ward no. 2 Naya-Para Govt. Primary School up to Ata-bari eidgah field via Primary School up to Hakki's house via Helal Member house	2.50 km	Non-Paved	2.50ft	Ups and down so Risky
277.		From Ward no. 2 middle--Para Hashi's house up to Goni's Member house via Shahur's house	1.50 km	Non-Paved	1.50ft	Ups and down so Risky
278.		From Ward no. 2 Shefaly's house up to Char-Pulisha Primary School via C&B up to Rail line	1 km	Non-Paved	4ft	Good
279.		From Ward no. 2 C&B road up to Dalal's house	2.50 km	Non-Paved	2.50ft	Good
280.		From Ward no. 2 Mosir Uddin's house up to West	2.50 km	Non-Paved	2ft	Damaged

SL#	Union	Road (From - Up to)	Length (km)	Type (Paved/ non-paved)	Height	Present status
		side of Dulal's house				
281.		From Ward no. 2 Big road up to Mir Jafor's Member house	1.50 km	Non-Paved	1.50ft	Damaged
282.		From Ward no. 2 Abdul's house up to Mir Jafor's house	2 km	Non-Paved	1.50ft	Good
283.		From Ward no. 3 Sohrab's house up to Mintu's house via Mogbul's house	1 km	Non-Paved	1ft	Good
284.		From Ward no. 3 Monshingha's house up to Nobu's house	2.50 km	Non-Paved	2.50ft	Risky
285.		From Betmary C&B road up to Jiyaul's Master house	1 km	Non-Paved	4ft	Risky
286.		From Ward no. 3 Aziz's Master house up to Shihori canal	2 km	Non-Paved	4.50ft	Need to be repaired
287.		From Ward no. 3 Betmary C&B road up to Big house via rail-line	2 km	Non-Paved	2.50ft	Good
288.		From Ward no. 3 Giyash's Uddin's house via C&B up to Bani-pakuriya	2.50 km	Non-Paved	3.50ft	Good
289.		From Ward no. 3 Rofikul's house up to Forid's house	1 km	Non-Paved	2.50ft	Damaged
290.		From Ward no. 3 C&B road up to Helal's house & C&B road up to Madrasha	2.50 km	Paved	3ft	Damaged
291.		From Ward no. 3 Madrasha up to Nowsher Jongir ghat via Madrasha up to Hai's Master house	2.50 km	Non-Paved	2.50ft	Damaged
292.		From Ward no. 4 Hai's Master house up to Nurul's Sarkar house	1 km	Non-Paved	1ft	Not good
293.		From Ward no. 4 Shohid house up to Ibrahim's house	0.25 km	Non-Paved	2.50ft	Damaged
294.		From Ward no. 4 Mannan house up to Abej's house	0.25 km	Non-Paved	3ft	Good
295.		From Ward no. 4 Hoshen's house up to Abdul Hakim's house	5.50 km	Non-Paved	1.50ft	Good
296.		From Ward no. 4 Madrasha up to C&B road	0.50 km	Non-Paved	3ft	Good
297.		From Ward no. 4 Fojila's house up to Kashem's house	0.50 km	Non-Paved	3ft	Risky as both sides have no soil
298.		From Ward no. 4 Rofij's house up to Yead's Alli house	1 km	Non-Paved	0.50ft	Risky as both sides have no soil
299.		From Ward no. 4 Korim's house up to eidgah field	0.25 km	Non-Paved	2ft	Risky as both sides have no soil
300.		From Ward no. 4 C&B road up to Suruj's house via Nowsher ghat	1.50 km	Non-Paved	2ft	Risky
301.		From Ward no. 4 Yead's house up to Nobab's Alli Master house	0.25 km	Non-Paved	1ft	Risky
302.		From Ward no. 4 Ibrahim's Hazi house up to eidgah field	1 km	Non-Paved	2.50ft	Risky

SL#	Union	Road (From - Up to)	Length (km)	Type (Paved/ non-paved)	Height	Present status
303.		From Ward no. 4 eidgah field up to Vabokey Bazzar	1.50 km	Non-Paved	1ft	Very Risky
304.		From Ward no. 4 Moti's house up to Hai's house	0.50 km	Non-Paved	2ft	Good
305.		From Ward no. 4 Abdul Hai's house up to Rahman's house	1 km	Non-Paved	1.50ft	Good
306.		From Ward no. 4 Shihori brick field up to Mostafa's house	0.50 km	Non-Paved	1ft	Communication is so tuff
307.		From Ward no. 4 Atbari Dulal's house up to Ata-bari eidgah field	1 km	Non-Paved	1ft	Communication is so tuff
308.		From Ward no. 4 Shihata Hushen's house up to Mostafa's Member house	0.50 km	Non-Paved	1ft	Communication is so tuff
309.		From Ward no. 5 Abdul Hai's house up to Rustom's house	1 km	Non-Paved	2ft	Communication is so tuff
310.		From Ward no. 5 C&B road up to Chan's Chairman house	0.25 km	Non-Paved	2ft	Communication is so tuff
311.		From Ward no. 5 C&B road up to Rayer-Bakaye	3 km	Non-Paved	2ft	Good
312.		From Ward no. 5 Abu Taher's Member house up to Chan's Molla house via marshy land	1 km	Non-Paved	2ft	Good
313.		From Ward no. 5 Abu Taher's Member house up to Contactor house	1 km	Non-Paved	2ft	Good
314.		From Ward no. 5 Contactor house up to Big house via C&B road	0.50 km	Non-Paved	1ft	Good
315.		From Ward no. 5 C&B up to Sawpon's Member house via Deb's house	1 km	Non-Paved	1ft	Some spot are ups and down
316.		From Ward no. 5 Deb's house up to Roshid's house	1 km	Non-Paved	1.50ft	Some spot are ups and down
317.		From Ward no. 5 Shihata Dokkhin-para contactor house via Make's member house via Sultan's Dr. house	1.50 km	Non-Paved	1ft	Some spot are ups and down
318.		From Ward no. 5 Shihata contactor house up to Shihori Madrasha	1 km	Non-Paved	0.50ft	Some spot are ups and down
319.		From Ward no. 6 Mohiramkul C&B road up to turn of Randhuni-gasa	1 km	Non-Paved	2ft	Very risky so Need to repair
320.		From Ward no. 6 Aunguni-danga C&B road Damullo's house up to Teghori' house	0.50 km	Non-Paved	1ft	Very risky so Need to repair
321.		Form Ward no. 6 turn of Randhuni-gasa up to marshy land	1 km	Non-Paved	2ft	Condition was good but currently risky
322.		From Ward no. 6 Randhuni-gasaturn of up to Vunguni-danga Madrasha	1 km	Non-Paved	Level	Condition was good but currently risky
323.		From Ward no. 6 Randhuni-gasa Vanguni Danga road via Roshid's house	1 km	Non-Paved	1ft	Good
324.		Ward no. 6 Vunguni-danga C&B road up to Aziz's house	01 km	Non-Paved	5ft	Good

SL#	Union	Road (From - Up to)	Length (km)	Type (Paved/ non-paved)	Height	Present status
325.		Ward no. 6 Vunguni-danga C&B road up to Dhancha's Member house	1 km	Non-Paved	Level	Very risky
326.		From Ward no. 6 turn of Randhuni-gasa up to Iliyas house	0.50 km	Non-Paved	2ft	Good
327.		From Ward no. 6 Mohiramkul turn of up to Vunguni-danga C&B	0.50 km	Non-Paved	2ft	Good
328.		From Ward no. 6 Mohiramkul hospital up to Amiruddi's house	1 km	Non-Paved	1ft	Ups and down so risky
329.		From Ward no. 6 Mohiramkul C&B road up to Momarrof's house	1 km	Non-Paved	1ft	Same
330.		From Ward no. 6 turn of Mohiramkul up to Up Tota's Miya house	0.50 km	Non-Paved	1.50ft	Good
331.		From Ward no. 6 turn of Mohiramkul up to Ghatayer - Para Shajahan's house	1 km	Non-Paved	2ft	Good
332.		From Ward no. 6 Shahidullah's Member house up to Shihata contactor house	3 km	Non-Paved	1ft	Undulate
333.		From Ward no. 7 Vabokey Krishi Bank up to Poyer-bari	3 km	Non-Paved	3ft	Ups and down so risky
334.		From Ward no. 7 Oli's Master house up to river -dhal	1 km	Non-Paved	1ft	Ups and down so risky
335.		From Ward no. 7 Mizan's Dr. house up to Middle- Char	1 km	Non-Paved	1ft	Ups and down so risky
336.		From Ward no. 7 Nazurl's Mill up to Usman's house	0.50 km	Non-Paved	Level	Communication is so tuff
337.		From Ward no. 7 Manu's house up to Jamal Munshi's house	1.50 km	Non-Paved	1.50ft	Good
338.		From Ward no. 7 Ata Munshi's house up to MairUddin's's Sardar house	1.50 km	Non-Paved	Level	Communication is so tuff
339.		From Ward no. 7 Vabokey C&B road up to Community Clinic	0.25 km	Non-Paved	1ft	Good
340.		From Ward no.7 Sulaiman's house up to Panju's Mondol house	0.50 km	Non-Paved	Level	Communication is so tuff
341.		From Ward no. 7 Fokir's house up to Taju's Mondol house	1 km	Non-Paved	Level	Communication is so tuff
342.		From Ward no. 7 Sattar's house up to Bepari -Para via Monser's house	1 km	Non-Paved	Level	Communication is so tuff
343.		From Ward no. 7 Shahjahan's house up to Ata-bari road	1.50 km	Non-Paved	0.50ft	Communication is so tuff
344.		From Ward no. 7 Vabokey Bazzar Jamtolaup to Ata-bari	1 km	Non-Paved	0.50ft	Under the flood level
345.		From Ward no. 8 Middle-Char C&B road up to Chan Chairman house	1 km	Non-Paved	Level	Under the flood level
346.		From Ward no. 8 Chan's Chairman house up to Ijot's	0.50 km	Non-Paved	1ft	Presently risky

SL#	Union	Road (From - Up to)	Length (km)	Type (Paved/ non-paved)	Height	Present status
		Member house via Shohel's Member house				
347.		From Ward no. 8 Abbas's house up to Dorbesh's Member house	0.50 km	Non-Paved	1ft	Presently risky
348.		From Ward no. 8 Johiruddi's Master house up to Roshid's Munshi house	0.25 km	Non-Paved	1ft	Presently risky
349.		From Ward no. 8 Middle-Char C&B road up to Mofij's Sarkar house	0.50 km	Non-Paved	Level	Presently risky
350.		From Ward no. 8 Sohel's Member house up to Togar-Char	1.50 km	Non-Paved	Level	Presently risky
351.		From Ward no. 8 Middle-C&B road up to Badsha Mondol house	0.50 km	Non-Paved	Level	Presently risky
352.		From Ward no. 9 Mosir's Master house up to turn of Monu's house	1.50 km	Non-Paved	1.50ft	Condition was good but risky during rainy season
353.		From Ward no. 9 Mathar-tola up to Payer par-sapra Mosque	3 km	Non-Paved	4ft	Condition was good but risky during rainy season
354.		From Ward no. 9 Payerpar Primary School up to Mankey Bazaar	2 km	Non-Paved	1.50ft	Condition was good but risky during rainy season
355.		From Ward no. 9 Vabokey dewan's house up to Mather-tola Bazaar	0.50 km	Non-Paved	4ft	Good
356.		From Ward no. 9 Ansar's Gariyal house up to Khan's house	1.50 km	Non-Paved	1ft	Good
357.		From Ward no. 9 Subroto's house up to Bishu's house	1.50 km	Non-Paved	Level	Level & under the flood level
358.		From Ward no. 9 Sulaiman's house up to Hanif's house	0.25 km	Non-Paved	Level	Level & under the flood level
359.		From Ward no. 9 Yeakub's Alli Dr. house up to Toymus's house	1 km	Non-Paved	Level	Level & under the flood level
360.		From Ward no. 9 Horisapaye Dokkhin-Para up to Nowdara C&B road	1.50 km	Non-Paved	1ft	Level & under the flood level
361.		Ward no. 9 turn of Horisapaye Dr. house up to Aziz's Member house	3 km	Non-Paved	1ft	Level & under the flood level
362.		From Ward no. 9 Kuddus's shop's up to Shahali's Master house	1.50 km	Non-Paved	1ft	Level & under the flood level
363.		From Ward no. 9 West Bakaye C&B road up to turn of Jamtola	2 km	Non-Paved	1ft	Level & under the flood level
364.		From Ward no. 9 Horisapaye Tosir's Sarkar house up to Radder hatkhola	1.50 km	Non-Paved	2.50ft	Level & under the flood level
365.		From Ward no. 9 West	1.50 km	Non-Paved	2.50ft	Good

SL#	Union	Road (From - Up to)	Length (km)	Type (Paved/ non-paved)	Height	Present status
		Bakaye Salam's house up to Jalal's Mondol house				
366.		From Ward no. 9 West Bakaye Hanib's house up to Mosque	1 km	Non-Paved	1ft	Good
367.		From Ward no. 9 West Bakaye Hanib's house up to Shomser Uddin's's house	1 km	Non-Paved	1ft	Good
368.		From Ward no. 9 Ibrahim's house up to Mehar's Alli house	0.50 km	Non-Paved	1.50ft	Broken both sides and risky
369.		From Ward no. 9 Bakaye Rosol's house up to Badsha's Mondol house	1.50 km	Non-Paved	2ft	Broken both sides and risky
370.		From Ward no. 9 pond area of Romjan's up to Umed Bepari house	1.50 km	Non-Paved	2ft	Broken both sides and risky
371.		From Ward no. 9 West Bakaye Asor's house up to SamsUddin's's house	0.50 km	Non-Paved	1ft	Good
372.		From Ward no. 9 West Bakaye road up to Korim's house Mosque via turn of Jamtola	0.50 km	Non-Paved	Level	Good
373.	Fulkocha	From Ward no. 1 Kona-Maloncha Bot-tola Paved road up to Molla's house	2 km	Paved	3 ft	Ups and down
374.		From Ward no. 1 Kona-Maloncha Bacchu's house up to field main road	2.5 km	Non-Paved	2.50ft	Very risky
375.		From Ward no. 1 Kona-Maloncha Molla's house Paved road up to Fojol's house	1.50 km	Non-Paved	1 ft	Very risky
376.		From Ward no. 1 Kona-Maloncha Dr. house up to Mudi's house	1 km	Non-Paved	1 ft	Very risky
377.		From Ward no. 1 Kona-Maloncha Kuddus's Master Madrasha up to Fokir's house	0.50 km	Non-Paved	Level	Very risky
378.		From Ward no. 1 Kona-Maloncha Abul's Miya house up to Bugdi's house	0.50 km	Non-Paved	Level	Some spot are broken and down
379.		From Ward no. 1 Dhaluya-bair Shafiqul's house up to Koray-chara Chan's house	2 km	Non-Paved	Level	Some spot are broken and down
380.		Form Ward no. 1 Ruhul's Amin shops up to Hedayet's Master house	2.50 km	Non-Paved	Level	Some spot are broken and down
381.		From Ward no. 1 Kona-Maloncha Paved road up to Motaleb's sutras house	1.50 km	Non-Paved	Level	Some spot are broken and down
382.		From Ward no. 1 Kona-Maloncha Sharafot's Bepari house	0.50 km	Non-Paved	Level	Some spot are broken and down
383.		From Ward no. 1 Kona-Maloncha turn of Bot-tola up to Jahangir's house	3 km	Paved	3 ft	Good
384.		From Ward no. 2 West Fulkocha Johurul's house up	4 km	Paved	2.50 ft	Good

SL#	Union	Road (From - Up to)	Length (km)	Type (Paved/ non-paved)	Height	Present status
		to Rajapur brick road				
385.		From Ward no. 2 Rajapur Helal's house up to brick road of Toga's kha house	1 km	Paved	3.50 ft	Good
386.		From Ward no. 2 Rajapur Raju's house up to C&B road	2 km	Non-Paved	2.50ft	Some spots are deep and down
387.		From Ward no. 2 West Fulkocha Johurul's house up to Ripon's Chairman house	2 km	Paved	3 ft	Good
388.		From Ward no. 2 Paharipotol Kobiraj's house turn of up to Khalil's Master house	4 km	Non-Paved	1 ft	Risky as both sides have no soil
389.		From Ward no. 2 Paharipotol Chairman's house up to turn of Kobira'sj house	2 km	Non-Paved	3 ft	Risky as both sides have no soil
390.		From Ward no. 2 Paharipotol Sattar's house up to Afan's house	1.50 km	Non-Paved	1.50 ft	Risky as both sides have no soil
391.		Ward no. 2 Chini-sukar par turn of Sultan Munshi's house up to Rekehrpar eidgah field	2 km	Non-Paved	Level	Risky as both sides have no soil
392.		From Ward no. 2 Rekehrpar field up to Omor's Mondol house	3 km	Non-Paved	2 ft	Good
393.		From Ward no. 2 West Fulkocha Batalu's house up to Ayjol Member house	4.50 km	Non-Paved	2 ft	Risky as both sides have no soil
394.		From Ward no. 3 Fulkocha community Clinic up to East Fulkocha Jame Mosque	1.50 km	Paved	4 ft	Risky as both sides have no soil
395.		From Ward no. 3 Fulkocha Mosque up to half Paved road to Deber-sora Govt. Primary School side of the Paved road	2 km	Non-Paved	3.50ft	Risky as both sides have no soil
396.		From Ward no. 3 Fulkocha Aliya Azom Govt. Primary School up to turn of Saila's house	1.50 km	Non-Paved	3 ft	Good
397.		From Ward no. 3 Fulkocha community Clinic up to field area	0.50 km	Non-Paved	2.50ft	Risky as both sides have no soil
398.		From Ward no. 3 Fulkocha turn of Munshi's house up to Shahidullah's Member house	1 km	Paved	2.50ft	Good
399.		From Ward no. 3 Fulkocha Shahidullah's house up to Komlabari via Khoka's Member house	1 km	Non-Paved	2ft	Risky as both sides have no soil
400.		From Ward no. 3 Komlabari Govt. Primary School up to Budu's Miya house	0.50 km	Non-Paved	1ft	Risky as both sides have no soil
401.		From Ward no. 3 Munshi's house turn of up to Debersora Paved road	3 km	Non-Paved	2.50ft	Risky as both sides have no soil
402.		From Ward no. 3 Bokul's house up to Hoshen's Mondol house	2 km	Non-Paved	2.50ft	Quite Good
403.		From Ward no. 3 Fulkocha Jamtola up to Khalil's house UP road	1 km	Non-Paved	1ft	Risky

SL#	Union	Road (From - Up to)	Length (km)	Type (Paved/ non-paved)	Height	Present status
404.		From Ward no. 3 Fulkocha Mondit's house Mosque up to Gahor's Mondol house	1 km	Non-Paved	2ft	Risky as both sides have no soil
405.		From Ward no. 3 Fulkocha Mayla's house turn of up to Tiya's Sheikh house	0.50 km	Non-Paved	1.50ft	Risky as both sides have no soil
406.		From Ward no. 3 Debersora Mondol's house up to Paved road	0.50 km	Non-Paved	2.50ft	Good
407.		From Ward no. 4 Hazrabari Girls High School up to Jahangir's house	1 km	Paved	1.50ft	Good
408.		From Ward no. 4 Hazrabari Girls School up to Rekhir-par road	3 km	Non-Paved	8 ft	Risky & undulate
409.		From Ward no. 4 Hazrabari Belal Sarkar house up to Dilaler par area's	3 km	Non-Paved	2 ft	Risky & undulate
410.		From Ward no. 4 Hazrabari up to Khalil's Master house	2 km	Non-Paved	3 ft	Risky & undulate
411.		From Ward no. 4 Nidhi's Master house up to Ohab's Member house	1 km	Non-Paved	1ft	Risky & undulate
412.		From Ward no. 4 Moja's Mekar house up to Brammon-para road	1 km	Non-Paved	1.50 ft	Risky & undulate
413.		From Ward no. 4 Hazrabari eidgah field up to Jogotpattra Vogo's Mondol house	2 km	Non-Paved	1ft	Risky & undulate
414.		From Ward no. 5 Brammon-para eidgah field up to Baro-mashi canal road	3 km	Paved	1.50ft	Risky & undulate
415.		From Ward no. 5 Solaiman's house up to C&B road via Chan Member house	2 km	Non-Paved	Level	Risky & undulate
416.		From Ward no. 5 Brammon-para Khalil's house up to Afsar's house via teeth broken bridge road	2 km	Non-Paved	Level	Risky & undulate
417.		From Ward no. 5 Brammon-para Moyan Uddin's house up to Brammon-para Primary School via C&B road	1 km	Non-Paved	Level	Risky & undulate
418.		From Ward no. 5 Brammon-para turn of Amtola up to Primary School via Fojol's house UP road	2 km	Non-Paved	Level	Risky & undulate
419.		From Ward no. 5 Malek's shops up to Baro-mashi canal	2 km	Non-Paved	Level	Risky & undulate
420.		From Ward no. 5 Yusuf's house up to Baro-mashi canal road	0.50 km	Non-Paved	Level	Risky & undulate
421.		From Ward no. 5 Osman's Mondol house up to Johot Govt. Primary School	2 km	Non-Paved	Level	Risky & undulate
422.		From Ward no. 5 C&B road up to Monnaf's house	1 km	Non-Paved	4ft	Risky & undulate
423.		From Ward no. 6 Brammon-para C&B road up to Jahangir's shop's via eidgah field road	3 km	Non-Paved	3ft	Good

SL#	Union	Road (From - Up to)	Length (km)	Type (Paved/ non-paved)	Height	Present status
424.		From Ward no. 6 Brammonpara Jahangir's shop's up to Adiyar-Para Char Rajjak's house	2 km	Non-Paved	2 ft	Good
425.		From Ward no. 6 Brammonpara Hashu's Dr. house up to Suruj's Member house via turn of Amtola road	2 km	Non-Paved	3ft	Risky undulate &
426.		From Ward no. 6 Brammonpara Suruj's Military house up to Ismail's Vendor house	1 km	Non-Paved	1ft	Risky undulate &
427.		From Ward no. 6 C&B turn of Amtola up to Nozrul's Dr. house	2 km	Non-Paved	1ft	Risky undulate &
428.		From Ward no. 6 Amtola up to Primary School via C&B	2 km	Non-Paved	1.50 ft	Risky undulate &
429.		From Ward no. 7 Dilaler - Para Goffar's house up to Paved road	1 km	Non-Paved	Level	Risky undulate &
430.		From Ward no. 7 Dilaler - Para Halim's house up to Jadu's Mondol house	2 km	Non-Paved	Level	Risky undulate &
431.		From Ward no. 7 Bir-Adiyar-Para up to eidgah field Near the Dat-vnaga bridge via Madrasha End area of the	3 km	Non-Paved	5.50ft	Risky undulate &
432.		From Ward no. 7 Dilaler - Para Hamidul's house up to Palowan's house	5 km	Non-Paved	Level	Risky undulate &
433.		From Ward no. 7 Dilaler - Para Ismail's Master house up to Chan Hazi's house	9 km	Non-Paved	Level	Risky undulate &
434.		From Ward no. 7 Dilaler - Para Abdul Salam's house up to Dat-vanga river	6 km	Non-Paved	Level	Risky undulate &
435.		From Ward no. 7 Dilaler - Para eidgah field up to Momotaj's Sarkar house via Chan Hazi's house	1 km	Non-Paved	Level	Risky undulate &
436.		From Ward no. 7 Dilaler - Para Kalo Badsha's house via Gofar's house	0.50 km	Non-Paved	Level	Risky undulate &
437.		From Ward no. 7 Ismail's Master house up to Kalu Badsha's house	1 km	Non-Paved	Level	Risky undulate &
438.		From Ward no. 8 Trimohony bridge up to Nobali's Sarkar house South bridge	2 km	Non-Paved	4ft	Good
439.		From Ward no. 8 Telypara north side of Bokkar's house up to middle of Gomra -Para Kalo Badsha's house	3 km	Non-Paved	4.50ft	Good
440.		From Ward no. 8 Telypara Khumunagshi's house up to brick road	2 km	Non-Paved	4.50 ft	Good
441.		From Ward no. 8, North side of the Telypara Velu's house up to Nobab's Alli Sarkar house	6 km	Non-Paved	6ft	Risky undulate &
442.		From Ward no. 8 Telypara	3 km	Non-Paved	3ft	Risky &

SL#	Union	Road (From - Up to)	Length (km)	Type (Paved/ non-paved)	Height	Present status
		Sarkar's house Paved road up to West side of the Korim Uddin's's house				undulate
443.		From Ward no. 8 Abbas Munshi's house up to Digholbari via End area of the road UP	1 km	Non-Paved	4 .50ft	Risky undulate &
444.		From Ward no. 8 Near the Paved road of Goja's house up to Fojlul Haque's house	3 km	Non-Paved	Level	Risky undulate &
445.		Ward no. 9 North Rekhir - Para Govt. Primary SchoolNear the bridge up to East Telypara Nowab Alli's house	4 km	Non-Paved	Level	Risky undulate &
446.		From Ward no. 9 Rekhir - Para Paved road up to field via Soton Molla's house	2 km	Non-Paved	4ft	Good
447.		From Ward no. 9 North Rekhir-par Samat's house up to Gopal Member's house via Salam's house	5 km	Non-Paved	2ft	Good
448.		From Ward no. 9 West Rekhir-par Liyakot Mondol's house up to Gopal Member's house	1 km	Non-Paved	2ft	Risky undulate &
449.		From Ward no. 9 middle-Rekhir-par Manik's shops up to marshy land via Abul Kashem's house	2 km	Non-Paved	2ft	Risky undulate &
450.	Gosherpara	From Ward no. 2 ward Bagbari field-Para up to Akbor's house	2.50 km	Non-Paved	5ft	Damage
451.		From Ward no. 2 ward Bagbari Molla's house up to Mofij Kholifa's Vita	2.50 km	Non-Paved	3ft	Damage
452.		From Ward no. 2 ward Ahommod Bepari shops up to Dr. house bridge	3 km	Non-Paved	1.50ft	Risky undulate &
453.		From Ward no. 2 ward Bagbari Peju-mayer bridge up to Jhaugora area's	8 km	Non-Paved	5ft	Risky undulate &
454.		From Ward no. 2 ward Bagbari Sultan's house up to Musa's house	1.50 km	Non-Paved	3ft	Risky undulate &
455.		From Ward no. 2 ward Fulkocha UP area's up to turn of Bagbari Mosque	2 km	Non-Paved	5.50ft	Good
456.		From Ward no. 2 ward Bagbari Holoy's house Paved road up to Mather ghat road	1 km	Non-Paved	3ft	Good
457.		From Ward no. 2 ward Bagbari Alom's house up to Sofor Mondol's house	2 km	Non-Paved	1ft	Risky undulate &
458.		From Ward no. 2 ward Bagbari Akanda's house up to Paved road via Johurul's house	0.25 km	Non-Paved	2ft	Risky undulate &
459.		From Ward no. 2 ward Bagbari Peju-mayer bridge up to Ashek Molla's house	3 km	Non-Paved	2.50ft	Good

SL#	Union	Road (From - Up to)	Length (km)	Type (Paved/ non-paved)	Height	Present status
460.		From Ward no. 2 ward Taluk-Para up to Bagbari Dr. house Paved road	2.50 km	Non-Paved	2.50ft	Good
461.		From Ward no. 8 Bir-Gosherpara turn of Aynol via Dudu's Miya house	1.50 km	Non-Paved	2ft	Damage
462.		From Ward no. 8 Bir-Gosherpara Iddrln house up to Ismail house	1 km	Non-Paved	2ft	Damage
463.		From Ward no. 8 Bir-Gosherpara Dudu's house up to Ahsul's house	1.50 km	Non-Paved	3ft	Damage
464.		Ward no. 8 Bir- Gosherpara Ismail's house up to Alal's house	1 km	Non-Paved	2ft	Damage
465.		Ward no. 8 Monir's house up to Haque contactor's house	2 km	Non-Paved	3ft	Risky
466.		Ward no. 8 South Gosherpara Govt. Primary School up to new Bazzar road	1 km	Paved	1ft	Risky
467.		From Ward no. 8 Dokhla Munshi's house up to Monir Military's house	0.50 km	Non-Paved	2ft	Risky
468.		From Ward no. 8 Dakat's house bridge up to Paved road of Ahsanullah's house	0.25 km	Paved	2ft	Good
469.		From Ward no. 8 Ghosher Dakat house up to Nojim Uddin's's house	1 km	Non-Paved	3ft	Good
470.		From Ward no. 8 Fulkocha UP area's up to Amitty turn of Tin road	2.50 km	Non-Paved	1.50ft	Good
471.		From Ward no. 7 Bodi Chairman's house up to Poschim-para Gosherpara College	2.50 km	Non-Paved	Level	The road ups and down
472.		From Ward no. 7 Sobilapur Nijam's house up to Joynal's house	1 km	Non-Paved	2ft	Condition is not good
473.		From Ward no. 7 Godar Bazzar up to Milon Bazzar	3 km	Non-Paved	5ft	Quite Good
474.		From Ward no. 7 Sobilapur Chawrasta up to Abul's house	1 km	Non-Paved	2ft	Quite Good
475.		From Ward no. 7 Sobilapur Chawdhury house up to Hirul's house	0.25 km	Non-Paved	2ft	Condition is not good
476.		From Ward no. 7 Sobilapur Azad's house up to Shamsul's house	0.50 km	Non-Paved	Level	Condition is not good
477.		Ward no. 7 Sobilapur Kalu's house up to Roshid Master's house	2 km	Non-Paved	3ft	Condition is not good
478.		From Ward no. 7 Sobilapur Azim Uddin's house up to Robiul's house	1.50 km	Non-Paved	3ft	Condition is not good
479.		From Ward no. 7 Sobilapur Akanda -Para up to Mosque via Mojibor house	2 km	Non-Paved	2.50ft	Condition is not good
480.		From Ward no. 7 Sobilapur Gunu Military's house up to	2 km	Non-Paved	1.50ft	Level

SL#	Union	Road (From - Up to)	Length (km)	Type (Paved/ non-paved)	Height	Present status
		Siddik's house				
481.		From Ward no. 7 Sobilapur Goni Bepari's house up to Kula road	1.50 km	Non-Paved	2ft	Good
482.		From Ward no. 7 Abul house up to Sultan's house	1 km	Non-Paved	Level	Risky
483.		From Ward no. 7 BNS Bazzar up to Ala Uddin's house	1.50 km	Non-Paved	2ft	Risky
484.		From Ward no. 7 Sobilapur Khoyaj's house up to Ajgor's house	0.50 km	Non-Paved	4ft	Risky
485.		From Ward no. 7 Sobilapur Up totaṛ house up to Milon Bazzar	1 km	Non-Paved	3-4ft	Damage
486.		From Ward no. 7 Roshid Ansar's house up to Ward no. 9 area's Paved	1 km	Paved	5.50ft	Good
487.		From Ward no. 7 Sobilapur Toser's house up to Gofur's house	1.50 km	Non-Paved	Level	Ups and down
488.		From Ward no. 8 Char Gosherpara Miya Uddin's house up to Joynal's house	1.50 km	Non-Paved	2ft	Good
489.		From Ward no. 9 Joynal's house up to Madrasha	1 km	Non-Paved	2.50ft	Good
490.		From Ward no. 9 Guzi Member's house up to Joynal's house	1 km	Non-Paved	1ft	Good
491.		From Ward no. 4 West Amittye School field up to Aftab Munshi's house	1 km	Non-Paved	2.50ft	Very road Risky
492.		From Ward no. 4 Amittye bridge up to Khayer -Para	1.50 km	Non-Paved	5ft	Very road Risky
493.		From Ward no. 4 Amittye up to north side of Telypara	1.50 km	Non-Paved	1.50ft	Very road Risky
494.		From Ward no. 4 Amittye Afjal's house up to Saguna area's	1 km	Paved	3.50ft	Very road Risky
495.		From Ward no. 4 Pathanpara Godar Bazzar up to Shaja Miya's house	1 km	Paved	3ft	Very road Risky
496.		From Ward no. 4 Bel toil bridge up to East side of Talukdar's house	2.50 km	Paved	2ft	Good
497.		From Ward no. 4 Fulkocha UP area's up to turn of Amittye three roads	1.50 km	Non-Paved	1.50ft	Good
498.		From Ward no. 4 turn of Amittye three roads up to Almas house	1 km	Non-Paved	2.50ft	Good
499.		From Ward no. 4 Amittye Mosles Master's house up to Chavalo-kandi area's	1 km	Non-Paved	3ft	Good
500.		From Ward no. 4 Amittye East turn of up to Nurnobi's house	0.50 km	Non-Paved	4ft	Good
501.		From Ward no. 4 Amittye Tin road turn of up to Toyjuddin Mosque road	1 km	Non-Paved	2ft	Good

SL#	Union	Road (From - Up to)	Length (km)	Type (Paved/ non-paved)	Height	Present status
502.		From Ward no. 3 ward Char Bagbari Kuthal-bari up to north side of the Malu's house	0.75 km	Non-Paved	5ft	Good
503.		From Ward no. 3 ward Nomej Mondol's house up to Hayat Char marshy land	6 km	Non-Paved	Level	Half Good Half Risky
504.		From Ward no. 3 ward Bagbari Sofor's house up to Nomej's house	1 km	Non-Paved	Level	Half Good Half Risky
505.		From Ward no. 3 ward Bagbari Kahmar house up to North Bagbari	2 km	Non-Paved	5.50ft	Half Good Half Risky
506.		From Ward no. 4 Amittyte Giyash Uddin's house up to Amittyte turn of Tin road	2.50 km	Non-Paved	1.50ft	Good
507.		From Ward no. 8 Dakat house bridge up to Ahsanullah's house	0.25 km	Non-Paved	2ft	Good
508.		From Ward no. 8 Shamsul house up to Kandapara End area of the road	1 km	Non-Paved	1.50ft	Good
509.		From Ward no. 8 Gosherpara Dakat house up to Nazim Uddin's house	1 km	Non-Paved	3ft	Quite Good
510.		From Ward no. 3 ward Kandapara up to Jhaugora area's	1 km	Non-Paved	2.50ft	Quite Good
511.		From Ward no. 3 ward Bade-polashtola Samsul's house up to Baser's house	3.50 km	Non-Paved	4ft	Quite Good
512.		From Ward no. 3 ward Bagbari bridge up to Kuthal-bari	1 km	Non-Paved	8ft	Quite Good
513.		From Ward no. 6 Bir-Saguna Sona Uddin's Gudarahat up to Foyez's house	3 km	Non-Paved	3ft	Very Risky
514.		From Ward no. 6 Gunaritola area's up to Charalkandi road	3.50 km	Non-Paved	4ft	Good
515.		From Ward no. 6 Char Saguna west side of College up to Ijjot Munshi's house	1 km	Non-Paved	2.50ft	Good
516.		From Ward no. 6 Char Saguna Ijjot Munshi's house up to Kayestho-Para area's	2 km	Non-Paved	2.50ft	Good
517.		From Ward no. 6 Char Saguna Suja's house up to Bosir's house	1 km	Non-Paved	1.50ft	Good
518.		From Ward no. 1 Pathanpara Motaleb house via Shaja Miya's house	3.50 km	Non-Paved	3.50ft	Good
519.		From Ward no. 1 Beltola Madrasha up to Shahjahan's house	3 km	Non-Paved	4ft	Good
520.		From Ward no. 1 Borkot's house up to Harijol's house	3 km	Non-Paved	4ft	Good
521.		From Ward no. 1 Habijol's house up to Alta Military's house	0.75 km	Non-Paved	5ft	Good

SL#	Union	Road (From - Up to)	Length (km)	Type (Paved/ non-paved)	Height	Present status
522.		From Ward no. 1 Goni's house up to Ibrarim Member's house	0.35 km	Non-Paved	4ft	Good
523.		From Ward no. 9 Govt. Primary School up to Sobahan's house	2 km	Non-Paved	2ft	Good
524.		From Ward no. 9 Chawrasta up to Ferdows's house	1 km	Non-Paved	2ft	Good
525.		From Ward no. 9 Chawrasta up to Poschim-para Sobahan's house	1.50 km	Non-Paved	2ft	Good
526.		From Ward no. 9 Sobahan's house up to West Gosherpara Dakhil Madrasha	2.50 km	Non-Paved	2ft	Good
527.		From Ward no. 9 Char Gosherpara Chan Master's house up to Paved road	1 km	Non-Paved	Level	Level
528.		From Ward no. 9 Hashu's Akbor's house up to Satelite School road	3 km	Non-Paved	2ft	Good
529.		From Ward no. 9 Sobilapur Hamed's house up to Dudhiyagasa	6 km	Paved	5ft	Good
530.		From Ward no. 9 Johurul Member house up to Kayestho -Para	2 km	Paved	4ft	Good
531.		From Ward no. 9 Bangla-Bazzar up to Dakat- bridge	3 km	Paved	2ft	Good
532.		From Ward no. 6 Saguna Dulal's house up to Amittyte	1 km	Paved	3ft	Good
533.		From Ward no. 6 Saguna Bazzar up to Ward no. 8, UP area's	3 km	Paved	2.50ft	Good
534.		From Ward no. 6 Gunari-tola area's up to Bir- Saguna Chawrasta Mosque	0.50 km	Paved	2.50ft	Good
535.		From Ward no. 6 ACS Bazzar up to Azad Munshi's house	0.50 km	Non-Paved	3ft	Good
536.		From Ward no. 6 Saguna Dulal's house up to Amittyte area's road	1 km	Paved	3ft	Good
537.		From Ward no. 6 Saguna Mojammel's house up to Dilaler -Para road	2.50 km	Paved	3ft	Good
538.		From Ward no. 6 Charalkandi area's up to Saguna Siraj Pramanik's house	2 km	Non-Paved	1.50ft	Broken and ups down
539.		From Ward no. 6 Bir-Saguna Momotaj's house up to river dhal	0.50 km	Non-Paved	3ft	Risky
540.		From Ward no. 6 Saguna river -dhal via Bajiter -Para road	0.50 km	Non-Paved	6.50ft	Risky
541.		From Ward no. 6 Char-Saguna College up to High School road	0.25 km	Non-Paved	1.50ft	Some spot are deeply down
542.		From Ward no. 6 Saguna Mosharrof's house up to Ashok Alli's house	1 km	Non-Paved	2.50ft	Risky

SL#	Union	Road (From - Up to)	Length (km)	Type (Paved/ non-paved)	Height	Present status
543.		From Ward no. 6 Saguna Dulal's house up to Abu Bokor's house	1 km	Non-Paved	2ft	Risky
544.		From Ward no. 6 Saguna Mintar house up to Atiafur's house	0.25 km	Non-Paved	1.50ft	Quite Good
545.		From Ward no. 6 Bir-Saguna Halim's house up to Shipahi's house	1 km	Non-Paved	2ft	Risky
546.		From Ward no. 6 Saguna Lavlu's house up to Dilaler - Para road	2.50 km	Non-Paved	2.50ft	Half non-Paved & Half Paved and Quite Good
547.		From Ward no. 5, Kayestho - Para Suja's house up to North Kayestho-Para School road	2 km	Non-Paved	2ft	Good
548.		From Ward no. 5, Charalkandi Bodi's house	1.50 km	Non-Paved	1ft	Good
549.		From Ward no. 5, Saguna area's up to Charalkandi Bodi' house	1.50 km	Non-Paved	1ft	Good
550.		From Ward no. 5, Nager-Para Roshid's house up to Siddik'shouse	1.50 km	Non-Paved	3ft	Good
551.		From Ward no. 5,Nager para Suja's house up to Hai house	0.50 km	Non-Paved	3ft	Good
552.		From Ward no. 5, BongshiBel toil Sonaullah's house up to Nager para Hakki's house	1.50 km	Non-Paved	Level	Good
553.		From Ward no. 5,Bongshi-Bel toil Bot-tola up to Sonaullah's house	1.25 km	Non-Paved	Level	Risky
554.		From Ward no. 5, Bel toil Litu's house up to Koser's house	0.50 km	Non-Paved	1ft	Risky
555.		From Ward no. 5, Charalkandi road up to Najimuddin's house	2 km	Non-Paved	1.50ft	Risky
556.		From Ward no. 5, Bir-Bongshi-Bel toil Mohej's house up to river -dhal	1.50 km	Non-Paved	8ft	Risky
557.		From Ward no. 9 Joynal's house up to Madrasha	1 km	Non-Paved	2ft	Good
558.		From Ward no. 9 Gazi Member's house up to Joynal's house	1 km	Non-Paved	1ft	Good
559.		From Ward no. 9 Govt. Primary School up to South Kurban's house	2 km	Non-Paved	2ft	Good
560.		From Ward no. 9 Chawrasta up to Ferdows's house	1 km	Non-Paved	2ft	Good
561.		From Ward no. 9 Chawrasta up to west side of Sobahan's house	1.50 km	Non-Paved	2ft	Good
562.		From Ward no. 9 Sobahan's house up to West Gosherpara Dakhil Madrasha	2.50 km	Non-Paved	2ft	Good
563.		From Ward no. 9 Char Gosherpara Chan Master	1 km	Non-Paved	Level	Good

SL#	Union	Road (From - Up to)	Length (km)	Type (Paved/ non-paved)	Height	Present status
		house up to Paved road				
564.		From Ward no. 9 Hashu's Akanda house up to Satelite School	3 km	Non-Paved	2ft	Good
565.		From Ward no. 9 Sobilapur Toser's house up to Gofur's house	1.50 km	Non-Paved	Level	Very risky
566.		From Ward no. 7 Goda's house up to Milon Bazzar road	3 km	Non-Paved	5ft	Very risky
567.		From Ward no. 7 Sobilapur turn of Chawrasta up to Abul's house	1 km	Non-Paved	2ft	Very risky
568.		From Ward no. 7 Sobilapur Chawrasta up to Hiru's house	0.50 km	Non-Paved	Level	Very risky
569.		From Ward no. 7 Sobilapur Azad's house up to Shamsul's house	0.50 km	Non-Paved	Level	Very risky
570.		From Ward no. 7 Sobilapur Kalu's house up to Roshid Master's house	2 km	Non-Paved	3ft	Very risky
571.		From Ward no. 7 Sobilapur Azim Uddin's house turn of up to Robiul's house	1.50 km	Non-Paved	3ft	Very risky
572.		From Ward no. 5, Sobilapur Akanda-Para Mosque up to Mojibor house	2 km	Non-Paved	2.50ft	Very risky
573.		Ward no. 7 Charalkandi Bodi's house up to Kayestho - Para area's	2 km	Non-Paved	2.50ft	Very risky
574.		From Ward no. 7 Sobilapur Gunu Military's house up to Siddik's house	2 km	Non-Paved	2.50ft	Very risky
575.		From Ward no. 7 Sobilapur Goni Bepari's house up to Kula para area's	1.50 km	Non-Paved	2ft	Very risky
576.		From Ward no. 7 Nager-Para Roshid house up to Siraj's house	1 km	Non-Paved	2ft	Very risky
577.	Jhaugora	From Ward no. 1 ward Ruhily Miya Uddin's house up to Sharuj Mondol house UP road	2 km	Non-Paved	2.50ft	Quite Good
578.		From Ward no. 1 Up toyub Alli Akanda house up to Gutu's house UP road	1.50 km	Non-Paved	3ft	Quite Good
579.		From Ward no. 1 Sharuj's Mondol house up to turn of Sundury bridge	1.50 km	Non-Paved	4ft	Risky
580.		From Ward no. 1 Vice Chairman Haidar Alli's house up to Mohammad's house	1 km	Non-Paved	5.50ft	Quite Good
581.		From Ward no. 2 ward Togar-Char Miya Uddin's Sarkar house up to Helal's house	3 km	Non-Paved	2ft	Risky
582.		From Ward no. 2 ward Togar-Char Hormuj Mondol's house up to Shiru Mondol's	1.50 km	Non-Paved	2.50ft	Risky

SL#	Union	Road (From - Up to)	Length (km)	Type (Paved/ non-paved)	Height	Present status
		house				
583.		From Ward no. 2 ward Togar-Char Nirem's house up to Poyer-bari UP road	1 km	Non-Paved	2ft	Risky
584.		From Ward no. 2 ward Togar-Char Forsha Master's house up to Kurban Majhi's house	1 km	Non-Paved	Level	Risky
585.		From Ward no. 2 ward Togar-Char Mony Bepari's house up to Bodor house	0.50 km	Non-Paved	Level	Quite Good
586.		From Ward no. 3 ward Poyer-bari Kudrot Alli's Dr. house up to Yusuf Master's house	1 km	Non-Paved	2.50 ft	Quite Good
587.		From Ward no. 3 ward Poyer-bari Hurmuj Mondol's house up to Mankey bridge	0.75 km	Non-Paved	2.50ft	Good
588.		From Ward no. 3 ward Harun BSC house up to Salam Bepari's house	0.75 km	Non-Paved	2.50ft	Good
589.		From Ward no. 3 ward Poyer-bari Sowdagor's house up to Harej Vendor's house	0.50 km	Non-Paved	2.50ft	Good
590.		From Ward no. 3 ward Mankey Dulal's house up to Hafej Rafiq's house via Tajmol's house	0.50 km	Non-Paved	2ft	Risky
591.		From Ward no. 3 ward Mankey Rehan Paina's house up to Gendu Miya house	0.50 km	Non-Paved	2.50ft	Quite Good
592.		From Ward no. 3 ward Mankey Paved road up to Gendu Miya's house	0.50 km	Non-Paved	3ft	Quite Good
593.		From Ward no. 4 West Jhaugora Sayez Uddin's house up to Bagbari bridge	4 km	Non-Paved	1ft	Risky
594.		From Ward no. 4 Polashi Bazzar up to Amej Bepari's house	0.75 km	Non-Paved	1.50ft	Risky
595.		From Ward no. 4 Harun's house up to Sanowar Member's house UP road	0.85 km	Non-Paved	1ft	Risky
596.		From Ward no. 4 West Jhaugora JamalUddin's house up to Behind the Indro-bari Jame Mosque	1.50 km	Non-Paved	4ft	Quite Good
597.		From Ward no. 5, Jhaugora Bazzar up to Behind the Endro-bari Asir Uddin's house	1.50 km	Non-Paved	3ft	Risky
598.		From Ward no. 5, Behind the Indro-bari Jame Mosque up to in front of the Indro-bari via Fokir's-Para	3 km	Non-Paved	3.50ft	Risky
599.		From Ward no. 5, Montu Talukdar ponds area up to Endro-bari bridge	3.50 km	Non-Paved	3.50ft	Risky
600.		From Ward no. 5, Dohar-par Jobed Molla house up to Royes Miya's house UP road	0.75 km	Non-Paved	3ft	Risky

SL#	Union	Road (From - Up to)	Length (km)	Type (Paved/ non-paved)	Height	Present status
601.		From Ward no. 5, Doher - Para Paved road up to Shafiq shop's	0.75 km	Non-Paved	3ft	Risky
602.		From Ward no. 5, Kashem rice mills up to Moyna's house	0.75 km	Non-Paved	2.50ft	Risky
603.		From Ward no. 5, Jhaugora High Schoolgate up to UP via Najir's house	0.75 km	Non-Paved	4ft	Risky
604.		Ward no. 6 Jhaugora Babul house up to Satgirey -Para via Ruhily	1 km	Non-Paved	1.50ft	Risky
605.		Ward no. 6 Sarkar house up to Satgirey -Para	0.50 km	Non-Paved	1.50ft	Risky
606.		Ward no. 6 Mythel-bari Paved road turn of up to Indro-bari road	1 km	Non-Paved	1ft	Risky
607.		From Ward no. 6 South Jhaugora Efaj Sarkar house up to Sharuj Mondol house	0.75 km	Non-Paved	1ft	Risky
608.		From Ward no. 7 Sheikhsadi Babul Member house up to Royech Uddin's Chawdhury Govt. Primary School road	0.50 km	Non-Paved	5ft	Very risky because of ups and down
609.		From Ward no. 8 Sheikhsadi Javed Fokir's house up to Tupka-char via Mriddha-bari ghat	5 km	Non-Paved	2.50ft	Very risky because of ups and down
610.		From Ward no. 9 proposed Rokeya Moyazzem Govt. Primary School up to Rowmary marshy land via Sheikhsadi road	0.50 km	Non-Paved	1.50ft	Very risky because of ups and down
611.		From Ward no. 9 Idu Mondol house up to Rokeya Moyazzem Govt. Primary School via Modhu Mondol's house UP road	1.25 km	Non-Paved	3ft	Very risky because of ups and down
612.		From Ward no. 9 Kapash-Hatiya Tajel's house up to Gosherpara broken road	0.50 km	Non-Paved	6ft	Very risky because of ups and down
613.		From Ward no. 9 Kapash-hatiya Tota's house up to river -dhal road	0.50 km	Non-Paved	3.50ft	Very risky because of ups and down
614.		From Ward no. 9 Kapash-hatiya Obbor Mondol's house up to Haydar's house Paved road	0.50 km	Non-Paved	Level	Very risky because of ups and down
615.		From Ward no. 7 Anar-bari ghat up to Up Tota Dr.'s house	0.75 km	Paved	1.50ft	Very risky because of ups and down
616.		From Ward no. 7 Sheikh sadi East -Para Montu house up to Moyen house via Mokbul's house	1 km	Non-Paved	1.50-3ft	Very risky because of ups and down
617.		From Ward no. 7 Jalal Sarkar ponds area up to Azim Member house	0.50 km	Non-Paved	Level	Very risky because of ups and down
618.		From Ward no. 7 Chandu's Dr. house via river dhal	0.25 km	Non-Paved	Level	Very risky because of ups and down

SL#	Union	Road (From - Up to)	Length (km)	Type (Paved/ non-paved)	Height	Present status
619.		From Ward no. 7 Abdullah Member house up to Jhinay river dhal	1 km	Non-Paved	1ft	Very risky because of ups and down
620.		From Ward no. 6 Up tota Member house via river dhal	3 km	Non-Paved	3ft	Very risky because of ups and down
621.		From Ward no. 6 Moyen's house via Yusuf's house	3 km	Non-Paved	Level	Very risky
622.		From Ward no. 8 Sheikhsadi Solay Munshi house via Salam's house	3 km	Non-Paved	Level	Risky
623.		From Ward no. 8 Sona's house up to ভোলাহর house	1 km	Non-Paved	2.50ft	Good
624.		From Ward no. 2 ward Kurban Alli's house up to Poyer-bari Govt. Primary School	2 km	Non-Paved	1.50ft	Risky
625.		From Ward no. 3 ward Mankey Hafez Kamarer-house up to Roshid house	0.25 km	Non-Paved	Level	Very risky because of ups and down
626.		From Ward no. 3 ward Mankey Hozrot Bepari house via Behind the Shamsul house	0.25 km	Non-Paved	Level	Very risky because of ups and down
627.	Melandaha sadar	From Ward no. 3 ward Melandaha GC via Mahmudpur Bazaar	11.43 km	Paved	8.15ft	Good
628.		From Ward no. 9 Islampur GC Benuyar- Char GC via Durmut	3 km	Paved	7ft	Good
629.		From Ward no. 2 ward Melandaha GC up to Jamalpur Dewanganj road	6 km	Paved	7.30ft	Good
630.		From Ward no. 4 Vabokey RHD up to Rayganj GC via Beltoly Bazaar	6 km	Paved	3.70ft	Good
631.		From Ward no. 1 Tonkey GC up to Pacha-bahula GC via Bollappur	6.37 km	Paved	3ft	Good
632.		From Mohiramkul RHD up to Rajipur GC via Jhaugora Bazaar	4.50 km	Paved	3ft	Good
633.		From Ward no. 3 ward Melandaha GC up to Gobindaganj Bazaar	4.27 km	Paved	3.66ft	Good
634.		From Ward no. 3 ward Melandaha GC up to Hazrabari Bazaar	7.17 km	Paved	4.90ft	Good
635.		From Ward no. 4 Melandaha GC up to Tonkey GC via Valuka road	7.40 km	Paved	3.05ft	Good
636.		From Ward no. 1 Tonkey GC up to Durmutvia GC Shundara-Fosol	2.80 km	Paved	3ft	Good
637.		From Ward no. 2 ward DurmutGC up to Nayangar road	2.20 km	Paved	3.40ft	Good
638.		From Ward no. 2 ward DurmutBazaar up to Pacha-bahula GC	5.75 km	Paved	7.30ft	Good

SL#	Union	Road (From - Up to)	Length (km)	Type (Paved/ non-paved)	Height	Present status
639.		From Ward no. 2 ward Shyampur RHD Benuyar-char GC	4.50 km	Paved	3.50ft	Good
640.		From Ward no. 2 ward Mahmudpur Damrakara via রামভদ্রা	2.17 km	Paved	3.66ft	Good
641.		From Ward no. 5, Ambariya RHD road up to Pachabahula GC via Ruknay Bazaar	6.40 km	Paved	3.70ft	Good
642.		From Ward no. 3 ward Melandaha GC Mohish-batan Bazaar road	7.20 km	Paved	3.75ft	Good
643.		From Ward no. 3 ward Melandaha Bazaar up to Khashimara Bazaar	7 km	Paved	3.60ft	Good
644.		From Ward no. 2 ward Melandaha rail-station up to Shihata via Nayangar UP	6.20 km	Paved	3.50ft	Good
645.		From 01,02,3 no Ward Char Pulisha up to Vabokey via Char Banipakuri UP road	3.73 km	Paved	3ft	Good
646.		From Ward no. 3 ward Fulkocha UP up to Bazaar	3.80 km	Paved	3.66ft	Good
647.		From Ward no. 8 Mahmudpur road up to Khashi-mara Bazaar via Adhbariya Bazaar	4 km	Paved	3.05ft	Good
648.		From Ward no. 8 Gosherpara UP up to Beltoly Bazaar	3.45 km	Paved	3ft	Good
649.		From Ward no. 8 Gosherpara UP up to Saguna Bazaar	3.63 km	Paved	3ft	Good
650.		From Ward no. 8 Fulkocha Bazaar up to Gosherpara Bazaar	3.90 km	Paved	2.90ft	Good
651.		From Ward no. 2 ward Adra UP up to Mohishbathan road	3.50 km	Paved	3.05ft	Good
652.		From Ward no. 8 Mahmudpur UP up to Nonsha Bazaar via Kajaykata road	4 km	Paved	4ft	Good
653.		From Ward no. 8 Mahmudpur UP up to Char Gobindy Bazaar	6.90 km	Paved	2.90ft	Good
654.		From Ward no. 8 Gosherpara up to Gosherpara Bazaar	5.45 km	Paved	3ft	Good
655.		From Ward no. 8 Baghbari Bazaar up to Ruhily Bazaar	5 km	Paved	3ft	Good
656.		From Ward no. 8 Gosherpara road up to Brammon-para RHD road	2 km	Paved	3ft	Good
657.		From Ward no. 8 Vaboky Bazaar up to Ruhily via Pura-bari road	6.58 km	Paved	3.20ft	Good
658.		From Ward no. 8 Shadhupur Bazaar up to Char-Polima Bazaar	3.24 km	Paved	4.88ft	Good
659.		From Ward no. 1 KuliaUP up	2.88 km	Paved	3ft	Good

SL#	Union	Road (From - Up to)	Length (km)	Type (Paved/ non-paved)	Height	Present status
		to Sadipaty Bazzar				
660.		From Ward no. 1 Nayangar UP up to Gobindaganj Bazzar	3.05 km	Paved	3ft	Good
661.		From Ward no. 1 Nayangar UP up to Char-Pulisha Bazzar road	2.70 km	Paved	3.20ft	Good
662.		From Ward no. 1 Nayangar UP up to Shadhupur via Kandapara Paved road	4.23 km	Paved	3.05ft	Good
663.		From Ward no. 3 ward Melandaha Bazzar up to Shyampur Bazzar road	2.70 km	Paved	4.88ft	Good
664.		From Ward no. 4 Baghadoba road up to Gobindaganj RHD road up to Adra UP road	4.23 km	Paved	3.05ft	Good
665.		From Ward no. 8 Gosherpara UP up to Adra UP road	1.58 km	Paved	3ft	Good
666.		From Ward no. 6 Jhaugora up to Dowa-Para Chandra road road	5 km	Paved	3ft	Good
667.		From Ward no. 8 Mahmudpur UP up to Kristapur Mohisabatan Jatir-Parau up to Bir-Saguna Kahetpara road	15.42 km	Paved	3ft	Good
668.		From Ward no. 9 DurmutUP up to Shitany -Para road	5.38 km	Paved	3.50ft	Good
669.		From Ward no. 3 ward Jangaliya RHD up to Rokuny road	2.65 km	Paved	3.50ft	Good
670.		From Ward no. 9 Durmutup to KuliaNaya-Para road	2.50 km	Paved	4ft	Good
671.		From Ward no. 1 Tonkey Bazzar up to Kuliaroad	1.25 km	Paved	3.50ft	Good
672.		From Ward no. 1 Tonkey Bazzar up to Shyampur Land office road	2.76 km	Paved	3ft	Good
673.		From Ward no. 3 ward Fulsenno up to Shahajatpur road	2.76 km	Paved	3ft	Good
674.		From Ward no. 4 Hazrabari up to Rekehr-Para road	2.30 km	Paved	4.80ft	Good
675.		From Ward no. 5,Pathanpara up to Gosherpara road	4.50 km	Paved	3ft	Good
676.		From Ward no. 5, KGS Bazzar up to Vaboky VZR via Shabilapur road	2 km	Paved	3ft	Good
677.		From Ward no. 6 Jhaugora VZR up to Chawdhury house road	2.50 km	Paved	3ft	Good
678.		From Ward no. 7 Baghbari VZR up to Jhaugora Bazzar via Polash-tola road	3 km	Paved	3.50ft	Good
679.		From Ward no. 4 Hazrabari GC up to Baluata RHD via Dewlabari Teghoriya road	3.20 km	Paved	4.50ft	Good
680.		From Ward no. 3 ward Melandaha GC up to Nayangar GPS road	2.44 km	Paved	3ft	Good

SL#	Union	Road (From - Up to)	Length (km)	Type (Paved/ non-paved)	Height	Present status
681.		From Ward no. 6 Baluata RHD up to Adra UP via Thury eidgah field	3.50 km	Paved	6.50ft	Good
682.		From Ward no. 9 DurmutUP up to Ambariya Bazaar via Balabadha road	1.25 km	Paved	4ft	Good
683.		From Ward no. 2 ward Khudiram-kanda up to Pasbariya via VZR road	0.25 km	Paved	3.50ft	Good
684.		Ward no. 3 ward Gunaritola up to Char-Goyalinyvia CharSaguna Bazaar	1 km	Paved	4.50ft	Good
685.		From Ward no. 5, Telypara up to CharSaguna road	2.50 km	Paved	4ft	Good
686.		From Ward no. 8 Mosinabad Talukdar house	2 km	Paved	ft	Good
687.		From Ward no. 6 Sadipaty Bazaar up to Bollappur road	1.50 km	Paved	4.50ft	Good
688.		From Ward no. 4 Hazrabari GC up to Chini Sogra-par road	2 km	Paved	3.50ft	Good
689.		From Ward no. 2 ward Shirighat up to GPS via Vanu-vanga bridge	2.50 km	Paved	4ft	Good
690.		From Ward no. 2 ward Adra Tayeb Uddin's house up to Namabanda Chawdhury Clinic via Adra river	2.40 km	Paved	4ft	Good
691.		From Ward no. 9 turn of Taluk-Para up to Taluk-Para Bazaar	0.58 km	Paved	3ft	Good
692.		From Ward no. 5, Fulkocha Paved road up to West Baghbari VZR	4.60 km	Paved	4.50ft	Good
693.		From Ward no. 8 Jhaugora up to Bondha-rowha -par road	2.80 km	Paved	3.50ft	Good
694.		From Ward no. 4 Kajaykat up to Nolshiya Bazaar road	3.50 km	Paved	4.50 ft	Good
695.		From Ward no. 4 - Gobindaganj bazaar up to Bani-pakuriya Polton road	3 km	Paved	4ft	Good
696.		From Ward no. 5, Melandaha Bazaar up to Mohiramkul road	1.50 km	Paved	4.50ft	Good
697.		From Ward no. 3 ward Sobilapur Upazila road up to Ghosher-Para	3.20 km	Paved	4.50ft	Good
698.		From Ward no. 7 Melandaha RHD up to Shihata Bazaar	3.46 km	Paved	4.50ft	Good
699.		From Ward no. 3 ward Tonuky Bollobpur via Kuliaroad	2.50 km	Paved	3.50 ft	Good
700.		From Ward no. 7 Kona-Maloncha up to Pahari-Patal road	1.50 km	Paved	3.50ft	Good
701.		From Ward no. 4 Shahajapur up to Jalalpur road	2.30 km	Paved	4.50ft	Good
702.		From Ward no. 1 Melandaha RHD road up to Baluata road	2.60 km	Paved	6ft	Good
703.		From Ward no. 1 Poyla	3.50 km	Paved	5.50ft	Good

SL#	Union	Road (From - Up to)	Length (km)	Type (Paved/ non-paved)	Height	Present status
		bridge up to Baniya-bari via Tenga road				
704.		From Ward no. 5, Poyla Kashimpur via Ruknay para road	3.74 km	Paved	4.50ft	Good
705.		From Ward no. 9 Shihata RHD up to Manoki Bazzar road	3.Ward no. 8 km	Paved	5ft	Good
706.		From Ward no. 5, Depila-Para RHD up to DurmutGC road	2 km	Paved	6ft	Good
707.		From Ward no. 1 Charaldar Bazzar up to Horipur Hai road	1 km	Paved	6.50ft	Good
708.		From Ward no. 8 Nangla UZ road up to Horipur Hai road	3.13 km	Paved	5.50ft	Good
709.		From Ward no. 2 ward Dagi Jalalpur , ward no. 5 Char via Shadhupur Bazzar	4.18 km	Paved	6ft	Good
710.		From Ward no. up to 3 ward	5 km	Paved	5.50ft	Good
711.		From Ward no. 2 ward Boyra-Dangga Nongla UP up to China-Chuli Bazzar	4 km	Paved	5ft	Good
712.		From Ward no. 9 Baniya-bari UZR up to Chinatola hat road	1 km	Paved	6.50ft	Good
713.		From Ward no. 9 Pocha-Bohula UZR up to Baniyabari road	2 km	Paved	ft	Good
714.		From Ward no. 6 Khashimara Bazzar up to Shahin Bazzar road	2.76 km	Paved	4.50ft	Good
715.		From Ward no. 1 South Meghar-bari RHD up to Valuka UZD road	1.50 km	Paved	5.50ft	Good
716.		From Ward no. 4 Hazrabari up to Megher-Para via Bir-Adiyar-para road	4.46 km	Paved	6.50ft	Good
717.		From Ward no. 3 ward Fulkocha Bazzar up to Debir-char road	2.50 km	Paved	4.50ft	Good
718.		From Ward no. 1 Horisapaye UZR up to Vabokey Bazzar road	4 km	Paved	3.50ft	Good
719.		From Ward no. 6 Vabokey up to Jhaugora via Poyer-bari road	5.76 km	Paved	5ft	Good
720.		From Ward no. 7 Bondhoriya UNR road up to Dadvanga road	5.20 km	Paved	4.50ft	Good
721.		From Ward no. 2 Adra UP office up to Shokol Bazzar via Jagomanik road	3.50 km	Paved	4.50ft	Good
722.		From Ward no. 4 Alom-Danga up to Kajaykata via Shyampur Ferry ghat road	1.80 km	Paved	3.50ft	Good
723.		From Ward no. 3 Protab Johury road RHD up to Nayangar Bazzar road	1.51 km	Paved	5.50ft	Good
724.		From Ward no. 3 Protab Johury RHD up to , Ward no. 2 Char via Tupkar road	4.15 km	Paved	3.50ft	Good
725.		Ward no. 2 ward Dagi	3.20 km	Paved	4.50ft	Good

SL#	Union	Road (From - Up to)	Length (km)	Type (Paved/ non-paved)	Height	Present status
		Nayangar UP up to Char-Boshaup to				
726.		From 8& Ward no. 9 Goshperpara UP up to Adra UP	1.30 km	Paved	4.50ft	Good
727.		From Ward no. 4 West Dilarer -Para up to Keowat - Para Bazzar via Gunara Bazzar	6.10 km	Paved	4.50ft	Good
728.		From Ward no. 4 Defla RHD up to Tonkey Bazzar via Dayetpur road	1.90 km	Paved	3.50ft	Good
729.		From Ward no. 5, Ambariya Bazzar up to Majhi-Para RHD via Khan Dal-Para road	1 km	Paved	5.50ft	Good
730.		From Ward no. 6 Jhaugora Bazzar up to bypas road	0.98 km	Paved	3.50ft	Good
731.		From Ward no. 6 Melandaha High School up to Char-Para UZR via Shahid -Minar road	1.80 km	Paved	4.50 ft	Good
732.		From Ward no. 5, Baroy-Para Paved road up to Molika-Dangga Madrasha road	0.70 km	Paved	4.50ft	Good
733.		From Ward no. 1 Pacha-bahula GC up to Shirighat via Pugly-par road	2.50 km	Paved	5.50ft	Good
734.		From Ward no. 3 ward North Rekhir-par up to GPS via Shotton Molla's house	0.70 km	Paved	4.50ft	Good
735.		From Ward no. 2 ward Ruknay Bazzar up to Hotija road	4 km	Paved	4.50ft	Good
736.		From Ward no. 5, Polbonda up to Hashla road	1 km	Paved	3.50 ft	Good
737.		From Ward no. 4 Hatija up to Shitany -Para road	3.25 km	Paved	4.50ft	Good
738.		From Ward no. 5, Ambariya RHD up to Brammon-para road	1 km	Paved	4.50ft	Good
739.		From Ward no. 9 Tarakandi UZR up to Chinitola Bazzar road	2.39 km	Paved	5.50ft	Good
740.		From Ward no. 8 East Kajaykata up to Jarkata road	1.58 km	Paved	4.50ft	Good
741.		From Ward no. 1 North Charaldar Bazzar up to South Charaldar road	1.06 km	Paved	4.50ft	Good
742.		From Ward no. 2 ward Bagha-doba up to Chandra-biya road	2.15 km	Paved	3.50ft	Good
743.		Fom Ward no. 3 ward Telypara Dr.'s house up to Rekhypara road	1.50 km	Paved	4.50ft	Good
744.		From Ward no. 5, Brammon-para up to Gujamanik Bazzar	1.97 km	Paved	4.50ft	Good
745.		From Ward no. 7 Char Adhbariya RHD up to Shaguna Bazzar via Gunaritola Naya-Para	3.50 km	Paved	5.30ft	Good

SL#	Union	Road (From - Up to)	Length (km)	Type (Paved/ non-paved)	Height	Present status
746.		From Ward no. 9 Nager-Para up to Gosherpara road	1.39 km	Paved	4.50ft	Good
747.		From Ward no. 8 & Ward no. 9 Gosherpara GPS up to Char Gosherpara road	3.31 km	Paved	5.50ft	Good
748.		From Ward no. 6 Saguna up to Kahetpara road	3.20 km	Paved	6.50ft	Good
749.		From Ward no. 9 Kapash-Hatiya UZR up to Gosherpara Community Clinic road	2 km	Paved	4.50ft	Good
750.		From Ward no. 5, Gazipur Bazaar up to Parsim Kapash-hatiya road	2 km	Paved	ft	Good
751.		From Ward no. 9 Gazipur Bazaar up to Parsim Kapash-hatiya road	2.50 km	Paved	5.50ft	Good
752.		From Ward no. 7 Sheikhsadi up to Kapash-hatiya road	3.50 km	Paved	5ft	Good
753.		From Ward no. 1 Gazipur Bazaar up to Ruhily RNGPS road	2.17 km	Paved	7.30ft	Good
754.		From Ward no. 3 ward Melandaha Rail station up to Tupkar-Char road	2.55 km	Paved	5.50ft	Good
755.		From Ward no. 3 ward Fulkocha BRAC office up to Bagha-doba Bot-tola road	2.50 km	Paved	5.50ft	Good
756.		From Ward no. 4 Thury up to Teghoriya road	1.78 km	Paved	4ft	Good
757.		From Ward no. 3 ward Brammon-para RHD up to Telypara via Dilaler -Para road	6 km	Paved	6.30ft	Good
758.		From Ward no. 3 ward Mankey up to Gutiya-Para via Poyer-bariroad	1.50 km	Paved	4.50ft	Good
759.		From Ward no. 1 Pach-poyla Bot-tola up to Poyer-bariroad	1.50 km	Paved	5.50ft	Good
760.		From Ward no. 3 ward Shahajatpur up to Nager-Para via Adhipet road	2.05 km	Paved	5.50ft	Good
761.		From Ward no. 9 Noler-Char Bazaar up to Bandariya road	2 km	Paved	4.50ft	Good
762.		From Ward no. 3 ward Rekhir-Para up to Vaboky UZR road	4.50 km	Paved	4.50ft	Good
763.		From Ward no. 5, Randhuni-gasa up to Char-Pulisha RHD road	3.20 km	Paved	5.50ft	Good
764.		From Ward no. 5, Maowgaht up to Molika-Dangga via Aleyerpar road	2 km	Paved	4.50ft	Good
765.		From Ward no. 4 Bashedebpur up to Noylaghat road via KP bridge field	3 km	Paved	6.50ft	Good
766.		From Ward no. 4 Basudebpur up to Noylaghat via HO Abul Hai Bacchu Miya's road	2 km	Paved	5.50ft	Good
767.		From Ward no. 3 ward	1 km	Paved	5.50ft	Good

SL#	Union	Road (From - Up to)	Length (km)	Type (Paved/ non-paved)	Height	Present status
		Boyra-Dangga up to UZR via Gosherpara road				
768.		From Ward no. 1 Char-Pulisha Bazzar up to Contactor -Para road	1 km	Paved	6.50ft	Good
769.		From Ward no. 6 Basudebpur Mojidiya Madrasha up to Noyleghat via HO Abul Kashem's road	2 km	Paved	5.50ft	Good
770.		From Ward no. 6 Melandaha Dewanganj RHD up to Fulkocha RHD road	1.20 km	Paved	4.50ft	Good
771.		From Ward no. 3 ward Rekhir-Para RHD up to Saguna via East Rekhir-Para	2 km	Paved	5.50ft	Good
772.		From Ward no. 7 Fulkocha Bazzar up to Kuna-Maloncha road	0.40 km	Paved	1.50ft	Good
773.		From Ward no. 6 Kona-Maloncha RHD up to Kona-Maloncha GPS road	1.35 km	Paved	5ft	Good
774.		From Ward no. 5, Kona-Maloncha RHD up to Teghuriya road	1.60 km	Paved	4.50ft	Good
775.		From Ward no. 3 ward Fulkocha turn of up to Debersora still bridge	2.15 km	Paved	5ft	Good
776.		From Ward no. 7 Char-Para UZR up to Guja-manika Bazzar	2.60 km	Paved	5.50ft	Good
777.		From Ward no. 2 ward Nangla Gobindapur UZR up to Nala UP road	2.50 km	Paved	7.50ft	Good
778.		From Ward no. 7 Vaboky UZR up to Mathar-tula Bazzar	1.20 km	Paved	6ft	Good
779.		From Ward no. 9 Mathar-tula Bazzar up to Horisapaye road	1 km	Paved	5.50ft	Good
780.		From Ward no. 9 Horisapaye UZR up to Debersora road	1.50 km	Paved	4.50ft	Good
781.		From Ward no. 6 UZR up to Shihata road via Komlabari	2.50 km	Paved	4.50ft	Good
782.		From Ward no. 5, Baghabari UZR up to Sheikhsadi road	4.80 km	Paved	4.50ft	Good
783.		From Ward no. 6 Telypara UNR up to Dilaler-Para via Gosherpara road	2.50 km	Paved	5.50ft	Good
784.		From Ward no. 8 Telypara up to Dilaler-Para via Gosherpara road	2 km	Paved	4.50ft	Good
785.		From Ward no. 7 Char Dilaler -Para up to Saguna Bazzar road	3.50 km	Paved	4.50ft	Good
786.		From Ward no. 7 Sheikhsadi turn of up to Fokir's-Para road	2.50 km	Paved	3.50ft	Good
787.		From Ward no. 6 Mama-Vagina still bridge up to Randhuni-gasa road	1 km	Paved	4.50ft	Good
788.		From Ward no. 6 Jhaugora UP Bazzar up to Togar-Char	4.20 km	Paved	5.50ft	Good

SL#	Union	Road (From - Up to)	Length (km)	Type (Paved/ non-paved)	Height	Present status
		via Tetoliya road				
789.		From Ward no. 2 ward Gar-char up to Baghabari road	1.20 km	Paved	4.50ft	Good
790.		From Ward no. 4 Amirty ft up to Amirty Isty-Para	1 km	Paved	4.50ft	Good
791.		From Ward no. 6 Saguna Bazaar up to Janggaliya Bazaar road	4.50 km	Paved	4.50ft	Good
792.		From Ward no. 2 ward North Jalalpur RHD up to Dagi rail-crossing	1.50 km	Paved	5.50ft	Good
793.		From Ward no. 1 Pathanpara up to Godar Bazaar	1.50 km	Paved	5ft	Good
794.		From Ward no. 8 Valuka UZR up to Chinitola GPS road	2.50 km	Paved	3ft	Good
795.		From Ward no. 1 Charaldar UZR up to Nolkuri UNR road	2 km	Paved	4.50ft	Good
796.		From Ward no. 1 Ruhily up to Sdda Jhaugora Satgura - Para	3 km	Paved	4.50ft	Good
797.		From Ward no. 1 Char-Pulisha Sdda -Para up to Vaboky via Satelite Clinic	4.04 km	Paved	5.50ft	Good
798.		From Ward no. 2 ward KP School up to Nolkuri road	3 km	Paved	3.50ft	Good
799.		From Ward no. 5, Adhbariya Char Mahmudpur up to Kajaykata	3 km	Paved	3.50ft	Good
800.		From Ward no. 7 Mahmudpur up to Char-Gobinda Khabliya road	6.50 km	Paved	4ft	Good
801.		From Ward no. 5, Adhbariya UNR up to Banabanda road	2.20 km	Paved	5ft	Good
802.		From Ward no. 2 ward Jamalpurup to Matharganj HO Khalek Kamar's up to	4.00 km	Paved	6ft	Good
803.		From Ward no. 3 ward North Kapash-Hatiya up to West Kapash-hatiya road	0.65 km	Paved	5.50ft	Good
804.		From Ward no. 1 turn of Horipur up to Chinitola new Bazaar	1.10 km	Paved	6.50ft	Good
805.		From Ward no. 3 ward Melandaha up to Mahmudpur UZR via Horipur Samaj-kollyan via Fisharies road	0.60 km	Paved	5.50ft	Good
806.		From Ward no. 2 ward Ruknay-Para up to Nolkuri road	2.50 km	Paved	5.50ft	Good
807.		From Ward no. 9 Noler-Char up to Char-Pulisha East - Para road	2 km	Paved	4.50ft	Good
808.		From Ward no. 8 Sindura-Fosol up to DurmutGobindy R&D road	2 km	Paved	5ft	Good
809.		From Ward no. 2 ward Dewanganj RHD up to turn of Chandra via Ruknay High School	1.90 km	Paved	6.50ft	Good
810.		From Ward no. 2 ward East-	0.60 km	Paved	5.50ft	Good

SL#	Union	Road (From - Up to)	Length (km)	Type (Paved/ non-paved)	Height	Present status
		Indrobari up to Behind the Indro-bari road				
811.		From Ward no. 6 Jhaugora UZR up to Dohir-Para via East Endro-bari road	1.40 km	Paved	4.50ft	Good
812.		From Ward no. 8 Baghadoba Fisheries College up to Gidda-Para via UNR road	1.65 km	Paved	5.50ft	Good
813.		From Ward no. 9 Baroy-Para UZR up to Gundar-char RHD road	2 km	Paved	6ft	Good
814.		From Ward no. 3 ward Melandaha up to Freedom fighter Khalek Master's house via Pachira-Para road	1.80 km	Paved	6.50ft	Good
815.		From Ward no. 3 ward Melandaha Khashimara road up to HO Hashem Freedom fighter Shajahan's road	0.80 km	Paved	5.50ft	Good
816.		From Ward no. 4 Kanderbari HO up to Altafur Rahman Dep-Para HO Shahjan Master's road	1 km	Paved	4.50ft	Good
817.		From Ward no. 6 Baluata RHC Mirza's house up to Lowhajong road	1.80 km	Paved	5.50 ft	Good
818.		From Ward no. 8 Polashtola Bazzar up to Kandarpa via RNGPS road	4.50 km	Paved	4.50ft	Good
819.	Melandaha Municipality	From Melandaha Municipality up to station road	2 km	Paved	1.50ft	Good
820.		From Shajatpur road up to Bot-tola via X- councilor Khalil's house road	0.50 km	Paved	3ft	Good
821.		From Melandaha Baroy-Para road	3 km	Paved	4-5ft	Good
822.		From Melandaha Bazzar Motin shop's up to Jalalpur Rail crossing road	0.25 km	Paved	5ft	Good
823.		From Melandaha Bazzar Notun shahar turn of up to Dighol-bari Mosque	3 km	Paved	4ft	Good
824.		From Melandaha Mahmudpur road Melandaha Bazzar up to Hazi Piyar Uddin's house	0.50 km	Paved	Level	Good
825.		From Pasha market up to central burial ground	0.25 km	Paved	Level	Good
826.		From the side of Market up to Shawpna Shishu Polly	0.25 km	Paved	Level	Good
827.		From Uchu-Metor Saiful Khalifa's house up to Lal Master house	1 km	Paved	2ft	Good
828.		From Melandaha Nayangar Bangla-link tower up to Rail crossing via Surutjaman's house	1.50 km	Paved	2.50ft	Good
829.		From Adipyet Master's house up to Azahar's house	1 km	Paved	2ft	Good
830.		From Shahajatpur Mollahouse In front of the CC road	0.75 km	Paved	4ft	Good

SL#	Union	Road (From - Up to)	Length (km)	Type (Paved/ non-paved)	Height	Present status
831.		From Melandaha Dagi Bazaar up to Fojoir Uddin's Mirja Kashem High School via Mojammel house	0.50 km	Paved	3ft	Good
832.		From Nayangar area Rail crossing up to Tetul-tola bridge	0.25 km	Non-Paved	3-4ft	Good
833.		From Chak-daho Sojnu's house up to Mosharof Mithu's house	1 km	Non-Paved	3-4ft	Good
834.		From Chak-daho Mokbul's house up to Kamal's house	2.50 km	Non-Paved	5.50ft	Good
835.		From Nayangar main road Abul Haque house up to Abdul Mojid's house	2 km	Paved	4ft	Good
836.		From Melandaha sadar Hafejiya Madrasha up to GP towar turn of road	1 km	Paved	4ft	Good
837.		From Shajatpur Momotaj Ali Broylar's up to Hazi Ahmmed Ali's house	2 km	Paved	1ft	Good
838.		From Kamar's house up to Chitahs house	1 km	Paved	1ft	Good
839.		From , Ward no. 2 ward Nurul house up to Hozrot councilor house	2 km	Paved	2ft	Good
840.		From Sardar house Dr. Mostafijur Rahman's Near the house of road	1.50 km	Paved	3ft	Good
841.		From women's College road up to Technical College via big house	1 km	Carpeting	4.50ft	Good
842.		From Melandaha women's College road up to turn of Krishnachura road	4.50 km	Carpeting	4.50ft	Good
843.		From Kazir-para up to Harun Member's house	1.50 km	Carpeting	5.50ft	Good
844.		From Melandaha Bazaar Monowar Hawladar shops up to Kazi-Para via Bagha market road	1.50 km	Paved	5ft	Good
845.		From Melandaha Khashimara road up to KC School via Rejaul's house	2.50 km	Paved	3ft	Good
846.		From Ward no. 6, ward Fojol's councilor's house up to Ator's house	1 km	Paved	2ft	Good
847.		From Ward no. 6, ward Fulsenna Lutfor shops up to field	1 km	Paved	6ft	Good
848.		From , Ward no. 7 ward Adipet Jahangir's house up to Muslim nagar road	2 km	Paved	4ft	Good
849.		From , Ward no. 7 ward Melandaha rail station up to Shawsanghat via Sheikh Forid's house	1 km	Paved	1ft	Good
850.		From Ward no. 8 Dewlabari Deb-Para up to Hannan Shah's house	3 km	Paved	3.50ft	Good
851.		From Ward no. 8 ward	6.50 km	Paved	4ft	Good

SL#	Union	Road (From - Up to)	Length (km)	Type (Paved/ non-paved)	Height	Present status
		Ziyaul's house up to Burhan Uddin's Hafejiya Madrasha road				
852.		From Ward no. 9 Pachur-Para Motaleb house up to Khapra-bayed marshy land road	2.20 km	Paved	5ft	Good
853.		From Ward no. 9, Mahmud road up to Pachur-Para Azizl Haque Munshi's house	2 km	Paved	1ft	Good
854.		From 01,02,Ward no. 3 Joynob commisionar's house up to Solaiman house vaya Abdul Haque's house	1 km	Paved	2ft	Good
855.		From 04,05,06 no Ward Alhaz Hoshen Alli Master ponds area up to Dr. Razzak's garden	1 km	Paved	2ft	Good
856.		From 07,Ward no. 8,Ward no. 9 Municipality gate up to Pachur -Para Behind Moyin Uddin's house	0.60 km	Paved	5.50ft	Good
857.		From Alhaz Ashi Mahmud shops up to Bazzar-Para via Mojid Molla house	0.50 km	Paved	1ft	Good
858.		From Fulsenna Municipality gate up to Fokir's Khalifa house	0.50 km	Paved	5ft	Good
859.		From Fulsenna eidgah field up to Jalalpur Primary School via Baroy-Para road	3 km	Paved	4ft	Good

Information Sources: Raju Ahmed, Sub assistant Engineer & Harunor Roshid, Assistant Engineer, 01728-087986,01934-938902,UP Chairman, Member & FGD.

Annex 5

List of Union based irrigation system, deep and shallow tubewell (name, number & details)

• Irrigation

SL	Union	Descriptions	Quantity		Present status
			Govt./ Non Govt.	Individual	
1.	Durmut	Deep tube-wells	No	5	This Union is situated by the bank of Brommaputro; so during irrigation farmer do not use deep tube-wells except crisis period. They take water from nearest river/ canal/ marshy land.
2.		Shallow Machines	No	125	125 shallow machines are there in this Union.
3.		Hand tube-well	No	No	Farmers of this Union are using shallow machines due to development of agriculture sector. There no use of hand tubewells
4.	Kulia	Deep tube-wells	No	05	This Union is situated by the bank of Brommaputro; so during irrigation farmer do not use deep tube-wells except crisis period. They take water from nearest river/ canal/ marshy land.
5.		Shallow Machines	No	200	No opportunities of using electric motor so the farmers use shallow machines for irrigation.
6.		Hand tube-well	No	No	Farmer does not use hand tubewell in the age of IT. For this no hand tubewell was found in the area.
7.	Mahmudpur	Deep tube-wells	No	No	No tubewell there due to near Jamuna river except two traditional tubewells. During march and april these tubewells are used.
8.		Shallow Machines	No	4000	Every household has shallow tubewell for boro season i.e. cultivating wheat, chili etc.
9.		Hand tube-well	No	No	No
10.	Nangla	Deep tube-wells	No	2	Nangla Union has 2 tubewell but not capable to supply water. For irrigation canal, river and beel are used.
11.		Shallow Machines	No	62	No vacancies of electric motor so the farmers use shallow machines for irrigations.
12.		Hand tube-well	No	No	-
13.	, ward no. 5 Nayangar	Deep tube-wells	No	03	There are three deep tube-well situated here
14.		Shallow Machines	No	780	No vacancies of electric motor so the farmers uses shallow machines for irrigations.
15.		Hands tube-well	No	No	No
16.	Adra	Deep tube-wells	No	04 02 অকেজো	No
17.		Shallow Machines	No	550	No vacancies of electric motor so the farmers uses shallow machines for irrigations.
18.		Hands tube-well	No	No	Developed for information's technologies so the farmers does not use the hand tube-wells

SL	Union	Descriptions	Quantity		Present status
			Govt./ Non Govt.	Individual	
19.	Char Banipakuri	Deep tube-wells	No	01	Only one deep tube-wells situated here
20.		Shallow Machines	No	510	No vacancies of electric motor so the farmers use shallow machines for irrigations.
21.		Hands tube-well	No	No	No
22.	Fulkocha	Deep tube-wells	No	03	This Union situated by the river side of Jamuna so the seasons of irrigations have no uses deep tube-wells. In this time uses only river/ canal/ marshy land water but the crisis period then the tube-wells are uses.
23.		Shallow Machines	No	1500	No vacancies of electric motor so the farmers use shallow machines for irrigations.
24.		Hands tube-well	No	9	Developed for information's technologies so the farmers does not use the hand tube-wells only 9 tube-wells get in this Union
25.	Gosherpara	Deep tube-wells	No	4	Damaged
26.		Shallow Machines	No	1220	No vacancies of electric motor so the farmers uses shallow machines for irrigations.
27.		Hands tube-well	No	No	No
28.	Jhaugora	Deep tube-wells	No	No	No
29.		Shallow Machines	No	200	No vacancies of electric motor so the farmers uses shallow machines for irrigations.
30.		Hands tube-well	No	No	No
31.	Shyampur	Deep tube-wells	No	No	No
32.		Shallow Machines	No	200	No
33.		Hands tube-well	No	No	No
34.		Deep tube-wells	02	Ward no. 8	There are 6 out of 8 get wells.
35.		Shallow Machines	No	4200	No vacancies of electric motor so the farmers use shallow machines for irrigations.
36.		Hands tube-well	No	No	No

Information Sources: FGD

Annex 6

List of Union based Bazaars (name, condition & location)

SI	Union	Name	When sits	# shops	# Cooperatives	Status
1.	Durmut	Durmut Bazaar	Morning - Afternoon	200	04	This is the most popular and big bazaar at Melandaha Upazila. When Hozrot Shah-Kamal (Rah.) broadcast Islam's in this area's then that times sits this bazaar. Every materials and daily needed equipments are available here. Minimum 400 permanent shops in this bazaar.
2.		Ambariya Bazaar	Morning	50	02	This is a small bazaar. Only 2 societies and 50 shops in this bazaar. This Bazaar situated near the world-road so it is very popular.
3.		Ruknay Bazaar	Morning - Afternoon	31	01	It's was situated year's of 1998. The peoples collected their daily needed vegetables, meats, fishes, and others materials to this bazaar.
4.	Kulia	Chinitola New Bazaar	Afternoon	55	01	It's was situated year's of 2000. There are 55 shops stayed on this bazaar. The peoples collected their daily needed vegetables, meats, fishes, and others materials to this bazaar.
5.		Sadipaty Bazaar	Afternoon	25	01	It's was situated year's of 2000. The peoples collected their daily needed vegetables, meats, fishes, and others materials to this bazaar.
6.		Defla small Bazaar	Afternoon	15	No	It's was situated year's of 2000. The peoples collected their daily needed vegetables, meats, fishes, and others materials to this bazaar.
7.		Tonkey Bazaar	Afternoon	245	01	It is the deferent bazaar's at Melandaha Upazila's. It is situated near the rail station so this bazaar very
8.		Chinitola old Bazaar	Afternoon	30	No	It was established on the year of 1969. These are model bazaar in this area's
9.	Mahmudpur	Mahmudpur Bazaar	Morning /Afternoon	552	02	It is the deferent Bazaars at Melandaha Upazila's. It is situated near the rail station so this bazaar very
10.		Chariildar Bazaar	Afternoon	41	No	This bazaar situated near the Mahmudpur bridge. The crops and goods are exports and imports to this bazaar
11.		Aug-poyla Bazaar	Afternoon	20	No	The peoples collected their daily needed materials and others equipments to this bazaar.
12.		CharGobindapur Bazaar	Afternoon	55	No	The peoples collected their daily needed materials and others equipments to this bazaar.
13.	Nangla	Chariildar Bazaar	Morning /Afternoon	42	01	The peoples collected their daily needed materials and others equipments to this bazaar.
14.		Chinitola Bazaar	Morning /Afternoon	56	01	It was established upon the year of 2000 by personal royalty. The peoples collected their daily needed

SI	Union	Name	When sits	# shops	# Cooperatives	Status
						materials and others equipments to this bazaar.
15.		Bondarohi Shahi Bazaar	Morning /Afternoon	81	01	It was established upon the year of 2011. The peoples collected their daily needed materials and others equipments to this bazaar.
16.		Noyleghat Gabtoly Bazaar	Morning /Afternoon	25	02	It was established upon the year of 2004. The peoples collected their daily needed materials and others equipments to this bazaar.
17.	Nayangar	Gobindaganj Bazaar	Afternoon	16	No	It was established upon the year of 2000. The peoples collected their daily needed materials and others equipments to this bazaar.
18.		Dagi Bazaar	Morning /Afternoon	145	No	It was established upon the year of 1976. The peoples collected their daily needed materials and others equipments to this bazaar. The crops and goods are exports and imports to this bazaar
19.		Maloncha Bazaar	Morning /Afternoon	145	No	It was established upon the year of 1976. The peoples collected their daily needed materials and others equipments to this bazaar. The crops and goods are exports and imports to this bazaar
20.		Shyampur Bazaar	Morning /Afternoon	156	No	The peoples collected their daily needed materials and others equipments to this bazaar.
21.		Char New Bazaar	Afternoon	24	No	The peoples collected their daily needed materials and others equipments to this bazaar.
22.	Adra	Adra big Bazaar	Morning	33	No	The peoples collected their daily needed materials and others equipments to this bazaar.
23.		Thury Bazaar	Morning /Afternoon Morning	18	No	The peoples collected their daily needed materials and others equipments to this bazaar.
24.		Kothoir Bazaar	Morning /Afternoon	21	No	The peoples collected their daily needed materials and others equipments to this bazaar.
25.		Guja Monika Bazaar	Afternoon	50	No	The peoples collected their daily needed materials and others equipments to this bazaar.
26.	Char Banipakuri	Vabokey Bazaar	Morning /Afternoon	130	05	It was established upon the year of 1992. The peoples collected their daily needed materials and others equipments to this bazaar.
27.		Char Pulisha Bazaar	Morning /Afternoon	91	03	It was established upon the year of 2000. The peoples collected their daily needed materials and others equipments to this bazaar.
28.		Shihata Bazaar	Morning /Afternoon	23	No	New bazaar
29.	Fulkoch a	HazrabariBazaar	Morning /Afternoon	398	04	It was established upon the year of 1987. The peoples collected their daily needed materials and others equipments to this bazaar. The crops and goods are exports and imports

SI	Union	Name	When sits	# shops	# Cooperatives	Status
						to this bazaar
30.		Amtola Morning Bazaar	Morning	30	No	The peoples collected their daily needed materials and others equipments to this bazaar
31.		Fulkocha Bazaar	Morning /Afternoon	52	02	Fulkocha Bazaar is a small Bazaar. It was established upon the year of 1983. The peoples collected their daily needed materials and others equipments to this bazaar.
32.		Joy Bangla-Bazaar	Afternoon	12	01	It was established upon the year of 1971. The peoples collected their daily needed materials and others equipments to this bazaar.
33.	Gosherpara	Bel toil Bazaar	Wed./ Sat. afternoon	47	No	The peoples collected their daily needed materials and others equipments or goods to this bazaar
34.		Char Khali Bazaar	Sat./Tues.	36	No	The peoples collected their daily needed materials and others equipments to this bazaar
35.		Kayestho-Para Bazaar	Mon./Friday Afternoon	40	No	The peoples collected their daily needed materials and others equipments to this bazaar
36.		BNS Bazaar	Thru./sunday./Tuesday. Afternoon	25	No	The peoples collected their daily needed materials and others equipments to this bazaar
37.		Bangla-Bazaar	Morning	10	No	The peoples collected their daily needed materials and others equipments to this bazaar
38.		Milon Bazaar	Thru./sunday./Tuesday. Afternoon	12	No	Milon Bazaar is a small Bazaar .it was established under the year of 2000
39.		Taluk-Para Bazaar	Mon./Friday Afternoon	17	No	It was established upon the year of 2012. The peoples collected their daily needed materials and others equipments to this bazaar.
40.		Godar Bazaar	Thru./sunday./Tuesday. Afternoon	35	No	It was established upon the year of 2009. The peoples collected their daily needed materials and others equipments to this bazaar.
41.	Jhaugora	Jhaugora Bazaar	Afternoon	140	06	The peoples collected their daily needed materials and others equipments to this bazaar.
42.		Mankey Bazaar	Morning	51	03	The peoples collected their daily needed materials and others equipments to this bazaar.
43.		Gazipur Bazaar	Afternoon	175	No	The peoples collected their daily needed materials and others equipments to this bazaar. The crops and goods are exports and imports to this bazaar
44.		Polashi Bazaar	Afternoon	21	No	The peoples collected their daily needed materials and others equipments to this bazaar
45.		Imam Alli Bazaar	Afternoon	16	No	The peoples collected their daily needed materials and others equipments to this bazaar
46.		Anar-bari	Afternoon	33	02	The peoples collected their daily

SI	Union	Name	When sits	# shops	# Cooperatives	Status
		ghat Bazaar	n			needed materials and others equipments to this bazaar
47.	Shyampur	Amdanga Defla Bazaar	Morning /Afternoon	23	No	Its is a small bazaar
48.	Melandaha Municipality	Melandaha Dagi Bazaar	Morning /Afternoon	475	03	It was established before 46-47 years age. It is sitated nearer the rail station.
49.		Melandaha Bazaar	Morning /Afternoon	1113	07	This is very important for local people because more than 1113 big and small shops situated here.
50.		Nayangar Bazaar / Shyampur Bazaar	Morning /Afternoon	515	03	It's situated nearer the Bishaw road and Brommaputro river sides. Minimum 515 varieties shops stayed here

Information Sources: UP, Business society & FGD.

Annex 7

List of Union based schools (name, condition & location)

Primary School

Sl	Quality	Type	Name	# Student	# Teacher	Where situated	used as shelter
1.	Primary School	Govt.	Kapash-hatiya Govt. Primary School	530	07	Ward no. 3	No
2.		Govt.	Five no Char Nobin Govt. Primary School	365	04	Ward no. 9	Yes
3.		Govt.	Kona- Maloncha Govt. Primary School	245	06	Fulkocho Ward no. 1	No
4.		Govt.	Shajatpur Govt. Primary School	190	04	Municipality Ward no. 4	No
5.		Govt.	Gorma-Para Govt. Primary School	170	04	Ward no. 8 Fulkocho UP	No
6.		Govt.	West Dilaler -Para Govt. Primary School	170	04	Ward no. 8 Fulkocho	No
7.		Govt.	Char Dilaler -Para Mira Islam Govt. Primary School	180	04	Ward no. 8 Fulkocho	No
8.		Govt.	Bhattro-bari Govt. Primary School	160	04	Ward no. 10, Jhaugora	No
9.		Govt.	Fojlul Haque Akanda Govt. Primary School	270	04	Ward no. 10, Jhaugora	No
10.		Govt.	Poyre-bari Govt. Primary School	220	04	Ward no. 10, Jhaugora	No
11.		Govt.	South Kolabadha Govt. Primary School	320	07	Ward no. 1 Durmut	No
12.		Govt.	Sobilapur Govt. Primary School	350	07	Ward no. 9 Gosherpara	No
13.		Govt.	Bir-Adiya-Para Govt. Primary School	200	04	Fulkocho Ward no. 4	Yes
14.		Govt.	Charalkandi Govt. Primary School	310	04	Gosherpara Ward no. 5	Yes
15.		Govt.	Indro-bari Govt. Primary School	250	04	Ward no. 10, Jhaugora	No
16.		Govt.	Chutkar- Char Govt. Primary School	140	05	Ward no. 10, Jhaugora	Yes
17.		Govt.	Hatina Govt. Primary School	315	04	Ward no. 1 Durmut	No
18.		Govt.	East Sobilapur Govt. Primary School	200	03	Ward no. 9 Gosherpara	No
19.		Govt.	Kajaykata Govt. Primary School	195	04	Ward no. 11, Shyampur	No
20.		Govt.	South Brammon-para Govt. Primary School	155	04	Ward no. 8, Fulkocho	No
21.		Govt.	Molika-danga Govt. Primary School	105	04	Ward no. 6, Adra	No
22.		Govt.	Dhaluabari Govt. Primary School	200	06	Ward no. 6, Adra	No
23.		Govt.	Togar-Char Govt. Primary School	300	06	Ward no. 10, Jhaugora	Yes
24.		Govt.	Sheikh-Sadi Govt. Primary School	390	Ward no. 8	Ward no. 10, Jhaugora	No
25.		Govt.	Sultan's-khaly Govt. Primary School	212	04	Ward no. 1 Durmut	Yes
26.		Govt.	Molika-Dangga Govt. Primary School	155	04	Ward no. 6, Adra	No

Sl	Quality	Type	Name	# Student	# Teacher	Where situated	used as shelter
27.		Govt.	West Fulkocho Govt. Primary School	160	04	Ward no. 8, Fulkocho	No
28.		Govt.	, Ward no. 2 Char Govt. Primary School	172	04	Ward no. 11, Shyampur	Yes
29.		Govt.	Burungga Govt. Primary School	220	04	Nayangar	Yes
30.		Govt.	Bani-pshuriya Govt. Primary School	165	03	Nayangar	Yes
31.		Govt.	East Hazrabari Govt. Primary School	327	07	Kulia	Yes
32.		Govt.	Shiri-ghat Govt. Primary School	270	06	Durmut, Ward no. 7	No
33.		Govt.	North Kolabadha Govt. Primary School	290	04	North Kolabadha	No
34.		Govt.	Shyampur Govt. Primary School	600	07	Shyampur	No
35.		Govt.	Adra Govt. Primary School	500	09	Adra	No
36.		Govt.	Tarakandi Govt. Primary School	366	Ward no. 8		No
37.		Govt.	Tonkey Govt. Primary School	460	Ward no. 8	Ward no. 1 ,, Ward no. 2 KuliaUP	Yes
38.		Govt.	Ruknay Govt. Primary School	430	07	Ward no. 2 ,Ward no. 1 ,DurmutUP	Yes
39.		Govt.	Kangal-kusha Govt. Primary School	275	06	Ward no. 2 , KuliaUP ,Ward no. 9	No
40.		Govt.	East Bagha-doba Govt. Primary School	260	Ward no. 8	Ward no. 6, Adra UP, Ward no. 7	No
41.		Govt.	Bel toil Govt. Primary School	460	11	Ward no. 9 ,Gosherpara UP	Yes
42.		Govt.	Bagbari Govt. Primary School	466	Ward no. 8	Ward no. 9, Gosherpara UP	No
43.		Govt.	Chinitola Govt. Primary School	323	07	Chinitola Ward no. 2, KuliaUP	No
44.		Govt.	Govt. Primary School	415	07	Ward no.3, Kajaykata Mahmudpur	No
45.		Govt.	Ruhily Govt. Primary School	295	07	10 no Jhaugora	No
46.		Govt.	Dokkhin Kahetpara Govt. Primary School	225	04	Ward no. 5, Gosherpara UP	No
47.		Govt.	Thenga chag-Para Govt. Primary School	182	04	Ward no.3, Mahmudpur, Ward no. 1	No
48.		Govt.	পুড়রChar Govt. Primary School	160	04	Ward no.3, Mahmudpur Ward no. 4	No
49.		Govt.	Ajom Jamal nagar Govt. Primary School	156	04	Ward no.3, Mahmudpur, Ward no. 1	No
50.		Govt.	Nangla Govt. Primary School	480	Ward no. 8	Nangla, Ward no. 8	No

Sl	Quality	Type	Name	# Student	# Teacher	Where situated	used as shelter
51.		Govt.	Ashraf Uddin's Govt. Primary School	161	04	Char-Bani pakuriya, Ward no. 3	No
52.		Govt.	Char-Palisha Naya-Para Govt. Primary School	189	04	Char-Bani pakuriya, Ward no. 1	No
53.		Govt.	East Jhaugora Govt. Primary School	300	Ward no. 8	Ward no. 5	No
54.		Govt.	Betmary Govt. Primary School	156	06	Char-Bani pakuriya, Ward no. 3	No
55.		Govt.	Sadipaty Govt. Primary School	300	07	Sadapaty, Ward no. 4	Yes
56.		Govt.	West Poyer-bari Govt. Primary School	279	04	Jhaugora , Ward no. 3	No
57.		Govt.	West Bazzar Govt. Primary School	280	Ward no. 8	Jhaugora ,Ward no. 4	No
58.		Govt.	Brammon -Para Govt. Primary School	253	06	Hazrabari ,Ward no. 7	No
59.		Govt.	Rayer-Bakaye Govt. Primary School	250	06	Rayer-Bakaye	No
60.		Govt.	Ata-bari Govt. Primary School	150	04	Ward no. 4	No
61.		Govt.	Shihata Govt. Primary School	300	Ward no. 8		No
62.		Govt.	Thury Govt. Primary School	320	Ward no. 8	Ward no. 6, Adra	No
63.		Govt.	Shitany Govt. Primary School	205	04	Durmut, Ward no. 1	No
64.		Govt.	Nolsiya Govt. Primary School	340	07	Ward no. 3	No
65.		Govt.	middle- Sheikh-Sadi Govt. Primary School	180	04	Jhaugora	
66.		Govt.	East Shyampur Govt. Primary School	251	04	Shyampur Ward no. 2	No
67.		Govt.	Balur-char Dokkhin-Para Govt. Primary School	280	04	Shyampur , Ward no. 6	No
68.		Govt.	West Tely-Para Govt. Primary School	160	04	Fulkocha Ward no. 8	No
69.		Govt.	Valuk Govt. Primary School	100	04	Ward no. 5	No
70.		Govt.	Bolovpur Govt. Primary School	155	04	KuliaWard no. 3	No
71.		Govt.	Saguna Govt. Primary School	180	04	Gosherpara, Ward no. 6	No
72.		Govt.	Khabuliya Govt. Primary School	231	04	Mahmudpur Ward no. 3	Yes
73.		Govt.	South Hobilapur Govt. Primary School	142	04	Gosherpara Ward no. 3	Yes
74.		Govt.	Hamla Govt. Govt. School	200	04	Ward no. 3	Yes
75.		Govt.	Bade- Polashtola Govt. Primary School	152	04	Gosherpara Ward no. 3	No
76.		Govt.	Randhuni-gasa Govt. Primary School	161	04	Char-Nobipur , Ward no. 6	No
77.		Govt.	Bakaye Govt. Primary School	148	04	Char-Bani Pakuriya,Ward no. 3	No
78.		Govt.	Telypara Govt.	212	06	Telypara	No

Sl	Quality	Type	Name	# Student	# Teacher	Where situated	used as shelter
			Primary School				
79.		Govt.	Mankey Govt. Primary School	200	05	Manoki	No
80.		Govt.	Polashtola Jayrunnesa Govt. Primary School	165	04	Rehay-Polashtola	No
81.		Govt.	Teghoriya Govt. Primary School	185	06	Teghoriya	Yes
82.		Govt.	Baluata Govt. Primary School	180	04	Baluata	No
83.		Govt.	Deber-sora Govt. Primary School	105	04	Deber-sora	No
84.		Govt.	Char-Boshaup to Govt. Primary School	350	06	Shyampur Ward no. 9	Yes
85.		Govt.	UdnaparaGovt. Primary School	215	04	Nayangar Ward no. 4	No
86.		Govt.	Amdanga Govt. Primary School	230	04	Shyampur ,Ward no. 1	No
87.		Govt.	West Jalapur Govt. Primary School	155	04	Nayangar ,Ward no. 2	No
88.		Govt.	East AmittyGovt. Primary School	165	04	Gosherpara ,Ward no. 2	No
89.		Govt.	Char -Afiyar-Para Govt. Primary School	155	03	Fulkocha ,Ward no. 5	No
90.		Govt.	North Saguna Govt. Primary School	240	04	Gosherpara ,Ward no. 6	Yes
91.		Govt.	Bir- SagunaGovt. Primary School	210	04	Gosherpara , Ward no. 6	Yes
92.		Govt.	South BagbariGovt. Primary School	161	04	Gosherpara ,Ward no. 2	No
93.		Govt.	Baroy-Para Govt. Primary School	300	06	Powrosova, no ward	No
94.		Govt.	Gosherpara Govt. Primary School	460	07	Gosherpara, Ward no. 8	Yes
95.		Govt.	Tupkar Char Govt. Primary School	560	07	Shyampur no ward	No
96.		Govt.	South Gosherpara Govt. Primary School	170	04	Gosherpara	No
97.		Govt.	Ambariya Govt. Primary School	415	Ward no. 8	Ambariya Hormut	No
98.		Govt.	Horisapaye Govt. Primary School	134	06	Horisapaye	Yes
99.		Govt.	North Rekhir-Para Govt. Primary School	154	06	Rekhir-Para	No
100.		Govt.	South Rekhir-Para Govt. Primary School	196	06	South Rekhir-Para	No
101.		Govt.	Char-Gobindy Govt. Primary School	305	07	Char-Gobindy	Yes
102.		Govt.	Char-Pulisha Govt. Primary School	200	04	Char Pulisha	Yes
103.		Govt.	Uttor Kahet-para Govt. Primary School	255	03	Gosherpara, Ward no. 5	No
104.		Govt.	Bashudeb-pur GPS Govt. Primary School	350	07	Nangla, Ward no. 5	No
105.		Govt.	East Mahmudpur Govt. Primary School	340	07	Mahmudpur	No
106.		Govt.	Amirty Govt. Primary School	252	05	Gosherpara, Ward no. 4	No
107.		Govt.	Jhaugora Govt.	234	07	Jhaugora	No

Sl	Quality	Type	Name	# Student	# Teacher	Where situated	used as shelter
			Primary School				
108.		Govt.	West Thury Najim Govt. Primary School	167	07	Adra	No
109.		Govt.	Putiya-para Govt. Primary School	190	04	Mahmudpur, Ward no. 4	No
110.		Govt.	Bondo-Rouha Govt. Primary School	297	07	Nangla, Ward no. 7	Yes
111.		Govt.	South Khashi-mara Govt. Primary School	158	06	Mahmudpur	Yes
112.		Govt.	Charildar Govt. Primary School	300	06	Nangla, Ward no. 9	Yes
113.		Govt.	Horipur Govt. Primary School	250	05	Nangla, Ward no. 1	No
114.		Govt.	Jalalpur Govt. Primary School	275	05	Municipality, Ward no. 6	No
115.		Govt.	Fulkocha Govt. Primary School	400	09	Fulkocha, Ward no. 7	No
116.		Govt.	West Bagha-doba Govt. Primary School	410	Ward no. 8	Adra, Ward no. 6	No
117.		Govt.	Mohiramkul Govt. Primary School	224	05	Char Banipakuri, Ward no. 6	No
118.		Govt.	Deowla-bari Govt. Primary School	290	06	Municipality, Ward no. 8	No
119.		Govt.	Dagi Govt. Primary School	260	06	Dagi, Ward no. 5	No
120.		Govt.	Char-Pulisha Govt. Primary School	159	04	Char Banipakuri, Ward no. 7	No
121.		Govt.	West Adra Govt. Primary School	160	04	West Adra, Ward no. 6	No
122.		Govt.	Char Khabuliya Govt. Primary School	167	04	Mahmudpur, Ward no. 3	No
123.		Govt.	Nayangar Govt. Primary School	450	Ward no. 8	Nayangar, Ward no. 1	No
124.		Govt.	West Sheikh-sadi Govt. Primary School	170	04	Jhaugora, Ward no. 8	No
125.		Govt.	Pathanpara Govt. Primary School	153	04	Gosherpara, Ward no. 1	No
126.		Govt.	PoylaGovt. Primary School	250	06	Mahmudpur, Ward no. 1	No
127.		Govt.	Dilaler -Para Govt. Primary School	220	06	Fulkocha, Ward no. 7	Yes
128.		Govt.	Melandaha Govt. Primary School	1050	13	Municipality	No
129.		Govt.	Maloncha Govt. Primary School	250	Ward no. 8	Maloncha, Ward no. 5	No
130.		Govt.	Mama-Vaina Govt. Primary School	250	06	Mama-Vagina, Ward no. 6	No
131.		Govt.	Middle-Char Govt. Primary School	300	07	Middle-Char, Ward no. 3	Yes
132.		Govt.	Gobindapur Govt. Primary School	450	09	Nangla, Ward no. 9	Yes
133.		Govt.	Char Banipakuri Govt. Primary School	390	05	Char Bani-pakuriya, Ward no. 2	Yes
134.		Govt.	Char Gosherpara Govt. Primary School	270	07	Gosherpara, Ward no. 9	Yes
135.		Govt.	South Ruhila Royech	270	04	Jhaugora,	Yes

Sl	Quality	Type	Name	# Student	# Teacher	Where situated	used as shelter
			Uddin's Govt. Primary School			Ward no. 9	
136.		Govt.	Poyla Baniya-bari Govt. Primary School	450	07	Mahmudpur, Ward no. 3	Yes
137.		Govt.	Guja-manika Govt. Primary School	200	04	Adra , Ward no. 1	Yes
138.		Govt.	Char Pulisha Govt. Primary School	277	06	Char Banipakuri Ward no. 1	No
139.		Govt.	KP Govt. Primary School	210	04	Melandaha ,Ward no. 9	No
140.		Govt.	West Hazrabari Govt. Primary School	344	07	Fulkocha ,Ward no. 4	No
141.		Govt.	West Mahmudpur Govt. Primary School	340	Ward no. 8	Mahmudpur ,Ward no. 4	Yes

Information Source: Primary & Secondary Education Officer, Melandaha, Madrasha Super & Transect Walk

Secondary School

Sl	School	Type	Name	# Student	# Teacher	Where situated	used as shelter
1.	Secondary School	Non-govt.	Melandaha Umir Uddin's Pilot High School	1111	19	Gobindapur, Ward no. 8	Yes
2.		Non-govt.	Bagha-doba High School	390	15	Adra, Ward no. 7	No
3.		Non-govt.	KP Anju Monowara Faruk High School	465	10	Pouroshova, Ward no. 9	No
4.		Non-govt.	Dr. Nurul Islam High School	345	11	Dona-bari, Ward no. 5	Yes
5.		Non-govt.	Melandaha Govt. Girls High School	787	17	Melandaha sadar	No
6.		Non-govt.	Sheikh Rashel High School	290	Ward no. 8	Ward no. 7	No
7.		Non-govt.	Fojor Uddin's Mirza Kashem High School	291	10	Jalalpur ,Ward no. 2	No
8.		Non-govt.	Shadhupur J A M High School	231	16	Shadhupur, Ward no. 5	Yes
9.		Non-govt.	Mahmudpur Bohumukhi High School	714	14	Mahmudpu,r Ward no. 6	Yes
10.		Non-govt.	Mahmudpur Girls High School	135	15	Mahmudpur, Ward no. 6	Yes
11.		Non-govt.	Tonkey Jobayda Jobbar High School	210	16	Tonkey, Ward no. 7	No
12.		Non-govt.	Ruknay High School	130	10	Ruknay	Yes
13.		Non-govt.	Balabadha High School	295	16	Balabadha, Ward no. 2	Yes
14.		Non-govt.	Adra Abdul Mannan High School	298	17	Adra, Ward no. 7	Yes
15.		Non-govt.	Hazrabari High School	397	18	Hazrabari	No
16.		Non-govt.	Bel toil High School	310	17	Belup toil	Yes
17.		Non-govt.	Bagbari High School	210	15	Bagbari	
18.		Non-govt.	Fulkocha High School	195	10	Fulkocha	Yes
19.		Non-govt.	Fulkocha Aleya Ajom High School	210	11	Fulkocha	No
20.		Non-govt.	Jhaugora High School	310	15	Jhaugora	Yes

Sl	School	Type	Name	# Student	# Teacher	Where situated	used as shelter
21.		Non-govt.	Jhaugora Girls High School	297	13	Jhaugora	Yes
22.		Non-govt.	Shamsul Nahar Jalal High School	139	10		No
23.		Non-govt.	Horipur Hosniya High School	300	11	Horipur Ward no. 1	Yes
24.		Non-govt.	Mirza Ajom High School				
25.		Non-govt.	Rohima Jolil High School	203	11	Mahmudpur ,Ward no. 3	No
26.		Non-govt.	Putiya-para High School	275	13	Ward no. 8	No
27.		Non-govt.	Bangabondhu High School	103	12		No
28.		Non-govt.	Fajila Nasim Royech Uddin's High School	415	16	Gosherpara	No
29.		Non-govt.	K J S Mohor Sobahan High School	231	10	,Ward no. 3	No
30.		Non-govt.	A B C S High School	191	11		No
31.		Non-govt.	S M Mokhlesur Rahman High School	221	10		No
32.		Non-govt.	Samij Uddin's High School	511	17	Shihata	Yes
33.		Non-govt.	Teghoriya High School	317	15	Teghoriya	No
34.		Non-govt.	Vabokey G M High School	295	16	Vabokey	No
35.		Non-govt.	Maloncha M A Gofur High School	462	17	Maloncha Ward no. 1	Yes
36.		Non-govt.	Baluata M A Roshid High School	395	16	Baluata	Yes
37.		Non-govt.	Char Pulisha J M High School	238	15	Char Pulisha	No
38.		Non-govt.	Kolabadha Jonior Girls School	138	13	Kolabadha	No
39.		Non-govt.	B K Jonior Girls High School	145	5	-	No
40.		Non-govt.	Notun Kuru Biddapith	125	06	Melandaha	Yes
41.		Non-govt.	P T R Jonior School	172	06	Ward no. 2	No

Information Sources: Primary & secondary education officer, Melandaha, Madrasha Super & transect Walk

College

Sl	College	Type	Name	# Student	# Teacher	Where situated	used as shelter
1.	College	Non-govt.	Habibur Rahman Degree College	670	19	Mahmudpur, Ward no. 3	Yes
2.		Non-govt.	Abdul Jolil Technical College	610	19	Mahmudpur, Ward no. 3	No
3.		Non-govt.	Imampur women's B M College	138	11	Imampur	No
4.		Govt.	Melandaha Govt. College	500	13	-	Yes
5.		Non-govt.	Aliya Azom College	358	13	Tonkey	No
6.		Non-govt.	Hazrabari Sirajul Haque Degree College	372	14	Hazrabari	Yes
7.		Non-govt.	Bonga-Bondhu College	109	13	Jhaugora ,Ward no. 7	No
8.		Non-govt.	Sheikh Fojilatunnesa Fisharies College	211	11	Maloncha ,Ward no. 3	No

9.		Non-govt.	Mahmudpur Technical College	90	09	Mahmudpur ,Ward no. 3	No
10.		Non-govt.	Melandaha women's Technical College	196	10	Nager-Para, Ward no. 8	No
11.		Non-govt.	Jahanara Lotifa women's Degree College	1200	61	Melandaha sadar	No
12.		Non-govt.	Melandaha B M College	162	06	Gobindapur ,Ward no. 8	Yes
13.		Non-govt.	S M Moslesur Rahman College	261	06	Nolsila ,Ward no. 5	Yes
14.		Non-govt.	Nasima Mozaharul Technical College	127	07	Melandaha Ward no. 2	No
15.		Non-govt.	Sheikh Kamal College	131	06		No

Information Sources: Primary & secondary education officer, Melandaha, Madrasha Super & transect Walk

BRAC

Sl	Name	# Student	# Teacher	Where situated	used as shelter
1.	Kazir-Para Melandaha Municipality	30	01	Kazir-Para , Ward no. 3	No
2.	Sadipaty (KuliaUP)	30	01	Sadipaty, Ward no. 4	No
3.	Bolovpur	30	01	Bolovpur , Ward no. 9	No
4.	Daoudpur	30	01	Daoudpur, Ward no. 7	No
5.	East Adra	30	01	East Adra , Ward no. 5	Yes
6.	West Adra	30	01	West Adra , Ward no. 6	No
7.	Goja-Manika	30	01	Goja-Manika, Ward no. 5	No
8.	Bagha-doba	30	01	Bagha-doba , Ward no. 6	No
9.	Bashudeb-pur	30	01	Bashudeb-pur, Ward no. 8	No
10.	Molika-Dangga	30	01	Molika-Dangga , Ward no. 4	No
11.	Nangla UP Horipur	30	01	Horipur , Ward no. 6	No
12.	Kamteb-bari	30	01	Kamteb-bari , Ward no. 9	No
13.	Nolkuri	30	01	Nolkuri , Ward no. 4	No
14.	Notarkura	30	01	Notarkura , Ward no. 5	No
15.	Thengey-Para	30	01	Thengey-Para, Ward no. 3	No
16.	Dagi	30	01	Dagi/02	No
17.	Bani-pakuriya	30	01	Bani-pakuriya, Ward no. 4	No
18.	Shahajatpur	30	01	Shahajatpur , Ward no. 4	No
19.	Burungga	30	01	Burungga, Ward no. 2	No
20.	Jalalpur	30	01	Jalalpur	No
21.	Char	30	01	, ward no. 5 Char	No
22.	Udnapara	30	01	Udnapara	No
23.	Maloncha	30	01	Maloncha	No
24.	Mama-Vagina	30	01	Mama-Vagina	No
25.	Balur-char (Shyampur UP)	30	01	Balur-char	No
26.	East Shyampur	30	01	East Shyampur	No

Information Sources: Primary & secondary education officer, Melandaha, Madrasha Super & transect Walk

Library

SL#	Union	Type	Pathagar	# Student	# Teacher	Where situated	used as shelter
1.	Melandaha Municipality		Melandaha Municipality Pathagar	1200		Melandaha Municipality	No

Information Sources: Primary & secondary education officer, Melandaha, Madrasha Super & transect Walk

Madrasha

Sl	Union	Type	Name	# Student	# Teacher	Where situated	used as shelter
1.	Durmut	Non-govt.	Khudiyar Kanda Mofijiya Hafejiya & Etimkhana	25	01	Khudiyar Kanda, Ward no. 1	No
2.		Non-govt.	Tomseriya Rohimiya Nurani Hafejiya Madrasha	28	01	Sultan-khaly, Ward no. 8	No
3.		Non-govt.	Hozrot Shah Kamal (Rah.) Madrasha & Etim-khana	10	01	Durmut, Ward no. 9	No
4.		Non-govt.	Hamla Emdadul Koumi Madrasha	20	02	Hamla no	No
5.		Non-govt.	Hotija Hafejiya Madrasha & Etim-khana	40	02	Hatija no	Yes
6.		Non-govt.	Suruliya Ambariya Hafejiya Madrasha & Etim-khana	30	01	Suruliya Ward no. 6	No
7.		Non-govt.	Kalabadha Hafejiya Madrasha & Etim-khana	32	03	Kalabadha Ward no. 1	No
8.		Non-govt.	Holud Mosque Hafejiya Madrasha	50	01	Dowlotpur, Ward no. 7	No
9.		Non-govt.	Ruknay Miforhal Jannat Koumi Madrasha	55	06	Ruknay no	No
10.	Kulia	Non-govt.	KuliaDakhil Madrasha	300	17	Kulia, Ward no. 2	No
11.		Non-govt.	Karakandi Islamiya Madrasha	145	19	Karakandi no	Yes
12.		Non-govt.	Tonkey Bazzar Madrasha & Libery	180	7	Tonkey, Ward no. 1	Yes
13.	Mahmudpur	Non-govt.	Char Mahmudpur Dakhil Madrasha	223	10	Char Mahmudpur, Ward no. 9	No
14.		Non-govt.	Poyla Baniya-bari Islamiya Fazil (Degree) Madrasha	310	13	Poyla Baniya, Ward no. 3	No
15.		Non-govt.	Khabuliya Dakhil Madrasha	171	11	Khabuliya, Ward no. 7	No
16.		Non-govt.	Nolsiya Banabadha Islamiya Dakhil Madrasha	211	13	Nolsiya, ward no. 5	Yes
17.		Non-govt.	Darul Ulum Madrasha Mahmudpur	150	5	Atbariya, Ward no. 2	No
18.	Nangla	Non-govt.	Jamiya Farukiya IslamiyaNangla	150	9	Nangla Hata, Ward no. 8	No

Sl	Union	Type	Name	# Student	# Teacher	Where situated	used as shelter
			Madrasha				
19.		Non-govt.	Charail-dar Jahanara Habib Dakhil Madrasha		-	-	No
20.		Non-govt.	Ruposhihata Darul Koumi Madrasha	90	4	Ruposhihata , Ward no. 4	No
21.		Non-govt.	Bashudeb-pur Mosjidiya Darul Ulum Madrasha	200	11	Bashudeb-pur , Ward no. 4	No
22.		Non-govt.	Alhaz Abdul Kaiyum Dakhil Madrasha	275	14	Bashudeb-pur , Ward no. 4	No
23.		Non-govt.	Pakhliya Hefjo Madrasha		-	-	No
24.		Non-govt.	Shah-Sufi Hozrot Khaja Yunul Alli Hafejiya Madrasha	20	1	Kan-Deb house , Ward no. 8	No
25.		Non-govt.	Aysha Siddika (Roh.) women's Koumi Madrasha	40	3	Bashudeb-pur , Ward no. 3	No
26.		Non-govt.	Bagur-Para NuraniMadrasha	35	2	Bagur-Para , Ward no. 3	No
27.		Non-govt.	Abdul Razzak's Nurani Hafejiya Madrasha	41	1	Bagur-Para , Ward no. 3	No
28.	Nayang ar	Non-govt.	ward no. 5, Char Modinatul Hafejiya Madrasha & Etim-khana	45	1	, Ward no. 9 Char	No
29.		Non-govt.	Maloncha Al Amin Jameriya Kamil Madrasha	636	27	Maloncha, Ward no. 5	No
30.		Non-govt.	Al Amin Jameriya women's Fazil Madrasha	551	28	Maloncha, Ward no. 5	No
31.		Non-govt.	Al Amin Jameriya Complex & Etim-khana	120	6	Maloncha, Ward no. 5	No
32.		Non-govt.	Soighar-bari middle- - Para Nurani Madrasha	35	2	Meghar-Bari	No
33.		Non-govt.	Al-Amin Jomiriya Hefjo Madrasha	210	4	Maloncha, Ward no. 5	No
34.		Non-govt.	Al-Amin Jomiriya women's Hefjo Madrasha	127	3	Maloncha, Ward no. 5	No
35.		Non-govt.	Udnapara Hefjo Madrasha	41	1	Udnapara	No
36.		Non-govt.	Mama-Vagina Nur Hefjo Madrasha	58	1	Mama-Vagina	No
37.	Ward no. 6, Adra	Non-govt.	Adra Koumi Madrasha	53	1	Adra	
38.		Non-govt.	Molika-Dangga Hafejiya Madrasha	310	6	Molika-Dangga	No
39.		Non-govt.	Bagha-doba Hafejiya Madrasha	105	3	Bagha-doba	No
40.		Non-govt.	Thury Hafejiya Madrasha	53	1	Thury	No
41.		Non-govt.	Thury Tonkey -Para	85	3	Thury	No

Sl	Union	Type	Name	# Student	# Teacher	Where situated	used as shelter
			Alhaz M A Roshid Hafejiya Madrasha				
42.	Char Bani-Pakuriya	Non-govt.	Rayer-Bakaye Dakhil Madrasha	175	12	Rayer-Bakaye ,Ward no. 9	No
43.		Non-govt.	Mohiramkul Hafejiya Madrasha	70	2	Mohiramkul Ward no. 6	No
44.		Non-govt.	Betmary Hafijiya Madrasha	50	2	Betmary Ward no. 1	No
45.		Non-govt.	Shihata Hafijiya Madrasha	52	2	Shihata , ward no. 5 Char	Yes
46.		Non-govt.	Horisapaye Emtedayee Vashariya Hafejiya Madrasha	25	2	Horisapaye Ward no. 5	Yes
47.		Non-govt.	Rayer-Bakaye Aleya Madrasha	250	13	Rayer-Bakaye Ward no. 5	Yes
48.		Non-govt.	Shihori Furkaniya Hafejiya Madrasha	30	2	Shihori , Ward no. 4	No
49.		Non-govt.	Teghoriya Bhangoni-Danga Hafejiya Madrasha	100	3	Teghoriya 06no	No
50.		Non-govt.	Dokkhin Hafejiya Madrasha	35	1	Mohiramkul 06no	No
51.		Gosherpara	Non-govt.	Taluk-Para Hafejiya Madrasha	127	3	Maloncha Ward no. 5
52.	Non-govt.		Beltoly Dakhil Madrasha	227	8	Taluk-Para	Yes
53.	Non-govt.		Kayestho-Para Dakhil Madrasha	125	8	Beltoly	Yes
54.	Non-govt.		Bir- Gosherpara Hafejiya Madrasha	100	2	East Bir- Gosherpara , Ward no. 8	No
55.		Non-govt.	South Gosherpara Koumi Madrasha	53	2	South Gosherpara	No
56.		Non-govt.	Sobilapur Hafejiya Madrasha	73	3	Sobilapur	No
57.		Non-govt.	Sobila Akanda-Para Hafejiya Madrasha	28	2	Sobilapur	No
58.		Non-govt.	East Sobilapur Hafejiya Madrasha	26	2	Sobilapur	No
59.		Non-govt.	Bagbari Hafejiya Madrasha	32	2	Bagbari , Ward no. 2	No
60.	Jhaugora	Non-govt.	Indro-bari Hafejiya Madrasha	32	1	Indro-bari , ward no. 5	No
61.		Non-govt.	Sheikhsadi Jalal Sarkar house Hafejiya Madrasha	51	1	Sheikhsadi Ward no. 7	No
62.		Non-govt.	JhaugoraPolashi Bazzar Hafejiya Madrasha	50	2	Jhaugora 06 no	No
63.		Non-govt.	Gazipur Hafejiya Madrasha	23	1	Jhaugora Ward no. 6	No
64.	Shyampur	Non-govt.	East Shyampur Fojlul Korim Hafejiya & Etim-khana Madrasha	30	2	East Shyampur	No
65.		Non-govt.	South Balur-char	62	2	Shyampur	No

Sl	Union	Type	Name	# Student	# Teacher	Where situated	used as shelter
			Fojlul Haque Hafejiya Madrasha				
66.		Non-govt.	Darul Quran Hafejiya Madrasha	20	2	Shyampur	No
67.		Non-govt.	Jamiya Abu Horaya Koumi Madrasha	250	8	Shyampur	No
68.		Non-govt.	Shahajatpur Khan - Para Hafejiya Madrasha	85	3	Shahajatpur Khan -Para	No
69.		Non-govt.	North Balur-charNur Hefjo Madrasha	35	1	North Balur Char	No
70.		Non-govt.	Tupkar-Char Hefjo Madrasha	80	2	Tupkar-Char	No
71.		Non-govt.	West Shyampur Hefjo Madrasha	20	2	West Shyampur	No
72.		Non-govt.	North Balur Char Shah-Buddiya Bage Jannat Madrasha	30	2	North Balur-char, ward no. 5	No
73.		Non-govt.	Ahmmod Nagar Kajaykata Madrasha			Ahmmod Nagar	
74.		Non-govt.	Char-Boshaup to middle--Para Hafejiya Madrasha	32	13	Char-Boshaup to middle--Para ,Ward no. 8	No
75.	Melandaha Municipality	Non-govt.	Charalдар Jahanara Habiba Dakhil Madrasha	221	17	Charalдар, ward	No
76.		Non-govt.	Dokkhina Gusher - Para Islamiya Dakhil Madrasha	415	18	Gosherpara, Ward no. 5	No
77.		Non-govt.	Gobinda Girls Dakhil Madrasha	314	14	Gobinda Ward no. 4	No
78.		Non-govt.	Hozrot Shah-Jamal Dakhil Madrasha	215	17	Gobinda Ward no. 4	No
79.		Non-govt.	Jangaliya Mirza Azom Dakhil Madrasha	215	19	Jangaliya, Ward no. 6	No
80.		Non-govt.	K G S Barek Aiyub Dakhil Madrasha	215	14	Jangaliya Ward, no. 6	No
81.		Non-govt.	Kabila Dakhil Madrasha	212	15	Gobinda	No
82.		Non-govt.	Kona- Maloncha Amina Dakhil Madrasha	314	16	Maloncha	No
83.		Non-govt.	Koliya Islamiya Dakhil Madrasha	241	17	Maloncha	No
84.		Non-govt.	Maloncha Al-Amin Jamiriya Kamil Madrasha	419	21	Maloncha ,Ward no. 5	Yes
85.		Non-govt.	Melandaha sadar Islamiya Sinior Fazil Madrasha	491	22	Frlsenna	No
86.		Non-govt.	Nolsiya Thanabanda Islamiya Dakhil Madrasha	314	21	Nolsiya	No
87.		Non-govt.	Koyla Baniya-bari Islamiya Fazil Madrasha	313	15	Baniya-bari Ward no. 5	No
88.		Non-govt.	Porabari Ashrafal	229	16	Porabari, Ward	No

Sl	Union	Type	Name	# Student	# Teacher	Where situated	used as shelter
			Ulum Dakhil Madrasha			no. 4,	
89.		Non-govt.	East Thury Dakhil Madrasha	114	14	Thury	Yes
90.		Non-govt.	Rayer-Bakaye Islamiya Dakhil Madrasha	314	15	Rayer-Bakaye ,Ward no. 3	No
91.		Non-govt.	Shirighat Teghoriya Dakhil Madrasha	295	14	Teghoriya ,Ward no. 4	No
92.		Non-govt.	Suruliya Ahmaridatul Girls Dakhil Madrasha	211	15	Suruliya, Ward no. 5	No
93.		Non-govt.	Tarakandi Islamiya Aliya Madrasha				No
94.	Melandaha Municipality	Non-govt.	Melandaha Sinior Fajil Madrasha	413	22	Shajatpur, Ward no. 5	Yes
95.		Non-govt.	Bytul Ulum Madrasha	95	04	Nager-Para, Ward no. 8	No
96.		Non-govt.	Melandaha Jamiya Husniya Arabiya Madrasha	650	31	Melandaha sadar	No
97.		Non-govt.	Eddridiya Darul Ulum Madrasha	47	2		No
98.		Non-govt.	Molika-Dangga Amtola Hafejiya Madrasha	410	10	Molika-Dangga	No
99.		Non-govt.	Melandaha Hafejiya Madrasha				No
100.		Non-govt.	Moddho- Shajatpur Hafejiya Madrasha	50	3	Shahajatpur, Ward no. 2	No
101.		Non-govt.	Khan-Para Purbo-para Shahajatpur Hafejiya Madrasha	25	1	Shahajatpur, Ward no. 2	No
102.		Non-govt.	Shyampur Nayangar Madrasha	300	8	Shyampur, Ward no. 1	No
103.		Non-govt.	Shyampur river - dhalHafejiya Madrasha	40	2	Shyampur, Ward no. 1	No
104.		Non-govt.	Moddha Meghar-Para Hafijiya Madrasha	50	1	Meghar-bari, Ward no. 2	No
105.		Non-govt.	Chak-daho Ahmmed Moshki Koumi women's Madrasha	36	6	Chak-daho, Ward no. 3	No
106.		Non-govt.	North Adipet Hafejiya Madrasha	30	1	Adipet, Ward no. 5	No
107.		Non-govt.	Emdadiya Hafejiya Madrasha Digholbari	115	5	Digholbari ,Ward no. 2	No
108.		Non-govt.	Melandaha Usmaniya Darul Quran Hafejiya Madrasha	25	1	Fulsenna	Yes

Information Sources: Primary & secondary education officer, Melandaha, Madrasha Super & transect Walk

Annex 8

List of Union based mosques & temples (name, condition & location)

Mosque

Union	Sl	Mosque			
		Name	Village	Ward	Present status
Durmut	1.	Khudiyar Kanda Uttor-para Mosque	Khudiyar Kanda	-	Good
	2.	Khudiyar Kanda Dokkhin-Para Mosque	Khudiyar Kanda	-	Good
	3.	Ruknay Poschim-Para Mosque	Ruknay	-	Good
	4.	Ruknay middle-Para Mosque	Ruknay	-	Good
	5.	Ruknay Dokkhin-Para -Para Mosque	Ruknay	-	Quite Good
	6.	Ruknay Dokkhin-Para Mosque	Ruknay	-	Quite Good
	7.	Ruknay Dokkhin-Para Mosque	Ruknay	-	Quite Good
	8.	West Hamla -Para Mosque	Hamla	-	Good
	9.	East Hamla Mosque	Hamla	-	Good
	10.	Jangaliya middle- -Para Mosque	Jangaliya	-	Good
	11.	Jangaliya Purbo-para Mosque	Jangaliya	-	Good
	12.	Jangaliya Poschim-para Mosque	Jangaliya	-	Good
	13.	Bir- Hatija Mosque	Hatija	-	Good
	14.	Char Hatija Mosque	Hatija	-	Good
	15.	Char Hatija Mosque	Hatija	-	Good
	16.	Mondol house Mosque	Ambariya	-	Good
	17.	Ambariya Jame Mosque	Ambari	-	Good
	18.	Bokul-tola Jame Mosque	Ambari	-	Good
	19.	Poschim-para Jame Mosque	Ambari	-	Good
	20.	Ful-up tola Jame Mosque	Ful-up tola	-	Good
	21.	Ambari Jame Mosque	Ambari	Ward no.5	Good
	22.	Soruliya Jame Mosque	Soruliya	Ward no. 6	Quite Good
	23.	Soruliya Poschim-para Mosque	Soruliya	Ward no. 6	Quite Good
	24.	Soruliya middle--Para Jame Mosque	Soruliya	Ward no. 6	Good
	25.	Balabadha Jame Mosque	Balabadha	Ward no. 7	Good
	26.	Balabadha middle- -Para Mosque	Balabadha	Ward no. 7	Good
	27.	Balabadha East -Para Mosque	Balabadha	Ward no. 7	Good
	28.	Sultan Khali Jame Mosque	Sultan Khali	Ward no. 8	Good
	29.	DurmutJame Mosque	Durmut	Ward no. 9	Good
	30.	Durmutmiddle- -Para Mosque	Durmut	Ward no. 9	Good
	31.	DurmutEast -Para Mosque	Durmut	Ward no. 9	Good
	32.	DurmutPoschim-para Mosque	Durmut	Ward no. 9	Good
	33.	DurmutUttor-para Mosque	Durmut	Ward no. 9	Good
	34.	Gussa-Para Mosque	Gussa-Para	Ward no. 2	Good
	35.	Baher Char Mosque	Baher Char	Ward no. 8	Good
	36.	Hashla Dokkhin-Para Mosque	Hashla	Ward no. 3	Good
	37.	Ruknay Jame Mosque	Ruknay	Ward no. 2	Good
	38.	Ambariya Jame Mosque	Ambariya	Ward no. 5	Good
	39.	Ruknay Jame Mosque	Ruknay	Ward no. 2	Good
	40.	Fultola Mosque	Fultola	Ward no. 2	Good
	41.	Shitany Shelter Center Jame Mosque	Shitany	Ward no. 1	Risky
Kulia	42.	Tonkey Bazzar Jame Mosque	Tonkey	Ward no. 1	Good
	43.	Tonkey middle--Para Jame Mosque	Tonkey	Ward no. 1	Good
	44.	Dawatpur	Dawatpur	Ward no. 1	Good
	45.	East Daowatpur Jame Mosque	Daowatpur	Ward no. 1	Good
	46.	Deflapara Jame Mosque	Deflapara	Ward no. 1	Good
	47.	middle--Para Defla Jame Mosque	Defla	Ward no. 1	Good
	48.	Tonkey Naya-Para Jame Mosque	Tonkey	Ward no. 2	Good

Union	Sl	Mosque			
		Name	Village	Ward	Present status
			Naya-Para		
	49.	Purbo-para Jame Mosque	Purbo-para	Ward no. 2	Good
	50.	KuliaJame Mosque	Kulia	Ward no. 2	Good
	51.	Bolovpur Jame Mosque	Bolovpur	Ward no. 2	Good
	52.	Bolovpur middle--Para Mosque	Bolovpur	Ward no. 2	Good
	53.	Bolovpur Poschim-Para Mosque	Bolovpur	Ward no. 2	Good
	54.	Sadipaty Mosque	Sadipaty	Ward no. 4	Good
	55.	Sadipaty East Sadipaty Mosque	Sadipaty	Ward no. 4	Good
	56.	Poschim-para Mosque	Sadipaty	Ward no. 4	Good
	57.	Secnond Sadipati Mosque	Sadipaty	Ward no. 4	Good
	58.	Pocha-Bohula	Sadipaty	Ward no. 4	Good
	59.	Mosque middle--Para Mosque	Sadipaty	Ward no. 4	Good
	60.	Purbo-para Mosque	Sadipaty	Ward no. 4	Good
	61.	Chinitola Jame Mosque	Chinitola	Ward no. 7	Good
	62.	Chinitola East -Para Mosque	Chinitola	Ward no. 7	Good
	63.	Chinitola middle- -Para Mosque	Chinitola	Ward no. 7	Good
	64.	Teghoriya Mosque	Teghoriya	Ward no. 6	Good
	65.	Teghoriya middle--Para Mosque	Teghoriya	Ward no. 6	Good
	66.	Teghoriya East -Para Mosque		Ward no. 6	Good
	67.	Tonkey Mar-Para Mosque	Tonkey Mar-Para	Ward no. 6	Good
	68.	Gugly Mosque	Gugly	Ward no. 1	Good
	69.	East Gugly Mosque	Gugly	Ward no. 1	Good
	70.	middle- Pirgasa Mosque	Pirgasa	Ward no. 7	
	71.	Kangalkusha	Kangalkusha	Ward no. 9	Good
	72.	Kangalkusha Purbo-para Mosque	Kangalkusha	Ward no. 9	Good
	73.	Tarakandi	Tarakandi	Ward no. 9	Good
	74.	West Tarakandi Jame Mosque	Tarakandi	Ward no. 9	Good
	75.	Pirgasa Mosque	Pirgasa	Ward no. 7	Good
	76.	Valuka Mosque	Valuka	Ward no. 8	Good
	77.	Purbo-para Mosque	Purbo-para	Ward no. 8	Good
	78.	Dolir-vita Mosque	Dolir-vita	Ward no. 8	
	79.	East Dolir-vita Mosque	Dolir-vita	Ward no. 8	Good
Nayan gar	80.	ward no. 5 Char Jame Mosque	ward no. 5 ,Char	Ward no. 9	Good
	81.	Meghar-Bari middle- -Para Jame Mosque	Meghar-Bari	Ward no. 1	Good
	82.	Meghar-Bari Dokkhin-Para Jame Mosque	Meghar-Bari	Ward no. 1	Similar
	83.	Meghar-Bari Uttor-para Jame Mosque	Meghar-Bari	Ward no. 1	Good
	84.	East Nayangar Jame Mosque	East Nayangar	Ward no. 1	Good
	85.	Jalalpur Jame Mosque	Jalalpur	Ward no. 2	Good
	86.	Dagi Jame Mosque	Dagi	Ward no. 2	Good
	87.	Dagi Uttor-para Jame Mosque	Dagi Uttor-para	Ward no. 2	Good
	88.	Dagi Dokkhin-Para Jame Mosque	Dagi Dokkhin-Para	Ward no. 2	Good
	89.	Dagi Purbo-para Jame Mosque	Dagi Purbo-para	Ward no. 2	Good
	90.	Burungga Jame Mosque	Burungga	Ward no. 3	Good
	91.	Burungga Poschim-para Jame Mosque	Burungga Poschim-para	Ward no. 3	Good
	92.	Burungga Poschim-para Jame Mosque	Burungga Poschim-para	Ward no. 3	Good

Union	Sl	Mosque			
		Name	Village	Ward	Present status
	93.	West Burungga Jame Mosque	West Burungga	Ward no. 3	Good
	94.	AlokdiyaJame Mosque	Alokdiya	Ward no. 4	Quite Good
	95.	Udnapara Jame Mosque	Udnapara	Ward no. 4	Good
	96.	Gobindaganj Jame Mosque	Gobindaganj	Ward no. 4	Good
	97.	Bani-pakuriya Jame Mosque	Bani-pakuriya	Ward no. 4	Good
	98.	Bani-pakuriya Uttor-para Jame Mosque	Bani-pakuriya	Ward no. 4	Good
	99.	Lakshmipur Jame Mosque	Lakshmipur	Ward no. 4	Good
	100.	Maloncha big house Jame Mosque	Maloncha	Ward no. 5	Good
	101.	Mama-Vagina Jame Mosque	Mama-Vagina	Ward no. 6	Good
	102.	East Maloncha Jame Mosque	East Maloncha	Ward no. 6	Good
	103.	West Maloncha Jame Mosque	West Maloncha	Ward no. 6	Good
	104.	AlokdiyaJame Mosque	Alokdiya	Ward no. 6	Good
	105.	AlokdiyaUttor-para Jame Mosque	Alokdiya	Ward no. 6	Good
	106.	Shadhupur Jame Mosque	Shadhupur	Ward no. 7	Good
	107.	Shadhupur Dokkhin-Para Jame Mosque	Shadhupur	Ward no. 7	Good
	108.	Shadhupur East -Para Jame Mosque	Shadhupur	Ward no. 8	Good
	109.	Shadhupur middle--Para Jame Mosque	Shadhupur	Ward no. 8	Good
	110.	Jhotirag Jame Mosque	Jhotirag	Ward no. 9	Good
	111.	ward no. 5 Char Uttor-para Jame Mosque	ward no. 5 Char	Ward no. 9	Good
Adra	112.	Molika-danga Jame Mosque	Molika-danga	Ward no. 8	Half Paved
	113.	Bagha-doba Jame Mosque	Bagha-doba	Ward no. 8	Half Paved
	114.	Gidda Jame Mosque	Gidda	Ward no. 9	Good
	115.	Alayerpar Jame Mosque	Alayerpar	Ward no.7	Good
	116.	Nawghata Jame Mosque	Nawghata	Ward no.7	Half Paved
	117.	West Thury Jame Mosque	West Thury	Ward no.5	Half Paved
	118.	Dhaluabari Jame Mosque	Dhaluabari	Ward no.6	Half Paved
	119.	Teghoriya Jame Mosque	Teghoriya	Ward no.6	Half Paved
	120.	Arjabagdi Jame Mosque	Arjabagdi	Ward no. 9	Good
	121.	Khura Jame Mosque	Khura	Ward no.4	Good
	122.	Chongdoriya Jame Mosque	Chongdoriya	Ward no.2	Good
	123.	Gujamanika Jame Mosque	Gujamanika	Ward no.1	Paved
	124.	West Guja-manika Jame Mosque	Guja-manika	Ward no.1	Similar
	125.	West DhaluabariJame Mosque	Dhaluabari	Ward no. 6	Good
	126.	Adra Uttor-para Jame Mosque	West Adra	Ward no. 3	Good
	127.	Nama-bonda Bagha-doba Jame Mosque	Nama-bonda Bagha-doba	Ward no. 3	Good
	128.	Khury Tonky -Para big house Jame Mosque	Khury	Ward no. 4	Good
	129.	Khury Sardar house Jame Mosque	Khury	Ward no.4	Similar
	130.	Baluata Jame Mosque	Baluata	Ward no.6	Good
	131.	Adra big Jame Mosque	Adra big	Ward no. 3	Good
Fulkoc ha	132.	Near the Kona-Maloncha Kobir Ahmmed house Jame Mosque	Kona-Maloncha	Ward no.7	Good
	133.	Near the Kona- Maloncha Ranu house Jame Mosque	Kona-Maloncha	Ward no.7	Similar
	134.	Near the Engineer Musa house Jame Mosque	Kona-Maloncha	Ward no.4	Similar
	135.	Near the Kona- Maloncha Bekari Roshid house Jame Mosque	Kona-Maloncha	Ward no.4	Similar
	136.	Kona- Maloncha Mouzas Hazrabari	Kona-	Ward no. 4	Similar

Union	Sl	Mosque			
		Name	Village	Ward	Present status
		Bazzar four road turn of Jame Mosque	Maloncha		
	137.	West Hazrabari Jame Mosque	Hazrabari	Ward no.4	Similar
	138.	North West side of the Karoychara Mouza's Hazrabari Bazzar Ati Mondol house Jame Mosque	Karoychara	Ward no.6	Good
	139.	Rajapur Mojid Master house Jame Mosque	Rajapur	Ward no. 6	Good
	140.	Dangar-dhal Abdul Hai house Jame Mosque	Dangar-dhal	Ward no. 4	Good
	141.	West Fulkocha Azizl Haque house Jame Mosque	Fulkocha	Ward no. 4	Good
	142.	West Fulkocha Kuddus Molla house Jame Mosque	Fulkocha	Ward no. 4	Similar
	143.	West Fulkocha Hazi house Jame Mosque	Fulkocha	Ward no. 4	Good
	144.	Chinasukar-dhal Kosim Uddin's Hazi house Jame Mosque	Chinasukar-dhal	Ward no. 4	Good
	145.	Paharipatal Shahid Member house Jame Mosque	Pahari-potol	Ward no. 5	Good
	146.	Pahari-potol Nehaz Hazi house Jame Mosque	Pahari-potol	Ward no. 5	Similar
	147.	Pahari-potol Ripon Chairman house Jame Mosque	Pahari-potol	Ward no. 6	Good
	148.	Fulkocha Dokkhin-Para Jame Mosque	Fulkocha	Ward no. 6	Good
	149.	Fulkocha Bazzar Jame Mosque	Fulkocha	Ward no. 6	Similar
	150.	Fulkocha Munshi house Jame Mosque	Fulkocha	Ward no. 6	Good
	151.	Komlabari Jame Mosque	Komlabari	Ward no. 1	Good
	152.	Deber-sora Hapijur Vendor house Jame Mosque	Deber-sora	Ward no. 1	Good
	153.	Deber-sora Hobi Member house Jame Mosque	Deber-sora	Ward no. 1	Good
	154.	Bir Adiyar -Para Jame Mosque	Bir Adiyar	Ward no. 1	Good
	155.	Hazrabari Fokir's house Jame Mosque	Hazrabari	Ward no. 1	Good
	156.	Jogotpattra Khal Mondol house Jame Mosque	Jogotpattra	Ward no. 1	Good
	157.	Jogotpattra Bacchu house Jame Mosque	Jogotpattra	Ward no. 2	Good
	158.	Brammon-Para Husen Secretary house Jame Mosque	Brammon-Para	Ward no. 2	
	159.	West Brammon-Para School Near the Jame Mosque	Brammon-Para	Ward no. 2	Good
	160.	Nileyer Kuthi road Near the Jame Mosque		Ward no. 3	Good
	161.	Brammon-Para Kontak house Jame Mosque	Brammon-Para	Ward no. 3	Good
	162.	Brammon-Para Hushi Mondol house Jame Mosque	Brammon-Para	Ward no. 3	Good
	163.	Brammon-Para Khan house Jame Mosque	Brammon-Para	Ward no. 3	Good
	164.	Brammon-Para Moulana house Jame Mosque	Brammon-Para	Ward no. 6	Good
	165.	Dilaler -Para Dafadar house Jame Mosque	Dilaler -Para	Ward no. 7	Good
	166.	Dilaler -Para Hamidul Kari house Jame Mosque	Dilaler -Para	Ward no. 7	Good

Union	Sl	Mosque			
		Name	Village	Ward	Present status
	167.	Dilaler-Para Palowan house Jame Mosque	Dilaler -Para	Ward no. 7	Good
	168.	Dilaler-Para Jahangir Member house Jame Mosque	Dilaler -Para	Ward no. 7	Good
	169.	North Dilaler-Para Asor Uddin's house Jame Mosque	Dilaler -Para	Ward no. 7	Good
	170.	West Dilaler -Para Goffar house Jame Mosque	Dilaler -Para	Ward no. 7	Good
	171.	West Dilaler-Para Bokkor house Jame Mosque	Dilaler -Para	Ward no. 9	Good
	172.	West Dilaler-Para Tomej Mondol house Jame Mosque	Dilaler -Para	Ward no. 8	Good
	173.	West Dilaler -Para Nurol house Jame Mosque	Dilaler -Para	Ward no. 9	Good
	174.	West Dilaler -Para Bodiñ house Jame Mosque	Dilaler -Para	Ward no. 9	Good
	175.	Telypara Sarkar house Jame Mosque	Telypara	Ward no. 8	Good
	176.	Telypara Moulana house Jame Mosque	Telypara	Ward no. 8	Good
	177.	Telypara Akanda house Jame Mosque	Telypara	Ward no. 8	Good
	178.	Telypara Akanda house (Suru Member)Jame Mosque	Telypara	Ward no. 9	Good
	179.	Gumra-Para Jame Mosque	Gumra-Para	Ward no. 9	Good
	180.	East Telypara Jame Mosque	Telypara	Ward no. 9	Good
	181.	Rekhir-Para Munshi house Jame Mosque	Rekhir-Para	Ward no. 9	Good
	182.	Rekhi-Para Afsar Master house Jame Mosque	Rekhir-Para	Ward no. 9	Good
	183.	Rekhir-Para Azim Uddin's Molla house Jame Mosque	Rekhir-Para	Ward no. 9	Good
	184.	Rekhir-Para Shamsu Dilarer house Jame Mosque	Rekhir-Para	Ward no. 9	Good
	185.	Rekhir-Para Kuddus house Jame Mosque	Rekhir-Para	Ward no. 7	Similar
Char Banipa kuri	186.	Char Pulisha Uttor-para Mosque	Char Pulisha	Ward no. 1	Tin-shade Good
	187.	Char Pulisha Uttor-para Mosque	Char Pulisha	Ward no. 1	Tin-shade Good
	188.	Char Pulisha Uttor-para new Mosque	Char Pulisha	Ward no. 1	Tin-shade Good
	189.	Char Pulisha Taltola Mosque	Char Pulisha	Ward no. 1	Tin-shade Quite Good
	190.	Char Pulisha East -Para Mosque	Char Pulisha	Ward no. 1	Half Paved
	191.	Char Pulisha Shishu -Para Mosque	Char Pulisha	Ward no. 1	Tin-shade Quite Good
	192.	Char Pulisha East new -Para Mosque	Char Pulisha	Ward no. 1	Tin-shade Quite Good
	193.	Char Pulisha Bepari -Para Mosque	Char Pulisha	Ward no. 1	Tin-shade Quite Good
	194.	Char Pulisha Baitul Aman Mosque	Char Pulisha	Ward no. 1	Tin-shade Quite Good
	195.	Char Pulisha middle--Para Mosque	Char Pulisha	Ward no. 1	Tin-shade Quite Good
	196.	Char Pulisha Dokkhin-Para Mosque	Char Pulisha	Ward no. 1	Tin-shade Quite Good
	197.	Char Pulisha Betmary Mosque	Char Pulisha	Ward no. 1	Half Paved

Union	Sl	Mosque			
		Name	Village	Ward	Present status
					Quite Good
	198.	Char Pulisha middle- Betmary Mosque	Char Pulisha	Ward no. 1	Half Paved Quite Good
	199.	Char Pulisha Uttor-para Betmary Mosque	Char Pulisha	Ward no. 1	Tin-shade Quite Good
	200.	Char Pulisha South Betmary -Para Mosque	Char Pulisha	Ward no. 4	Tin-shade Quite Good
	201.	Atabari Baitul Nur Mosque	Atabari	Ward no. 4	Paved
	202.	Atabari middle- -Para Mosque	Atabari	Ward no. 4	Tin-shade Quite Good
	203.	Atabari East -Para Mosque	Atabari	Ward no. 4	Tin-shade, Broken
	204.	Shihori East dhal Chishtiya Jame Mosque	Shihori	Ward no. 4	Tin-shade Quite Good
	205.	Shihori middle- -Para Mosque	Shihori	Ward no. 4	Tin-shade Quite Good
	206.	Shihori big house Mosque	Shihori	Ward no. 4	Tin-shade Quite Good
	207.	Atabari middle- Uttor-para Mosque	Atabari	ward no. 5	Good
	208.	Shihata Poschim-para Mosque	Shihata	ward no. 5	Good
	209.	Shihata East -Para Mosque	Shihata	ward no. 5	Good
	210.	Shihata Dokkhin-Para Mosque	Shihata	ward no. 5	Tin-shade Quite Good
	211.	Shihata Purbo-para big Mosque	Shihata	ward no. 5	Half Paved Quite Good
	212.	Shihata Jamiya Mosque	Shihata	ward no. 5	Half Paved Quite Good
	213.	Mohiramkul middle--Para Jame Mosque	Mohiramkul	Ward no. 6	Tin-shade Good
	214.	Mohiramkul East -Para Mosque	Mohiramkul	Ward no. 6	Tin-shade Good
	215.	Mohiramkul middle- -Para Jame Mosque	Mohiramkul	Ward no. 6	Tin-shade Good
	216.	Randhuni-gasa old Mosque	Randhuni-gasa	Ward no. 6	Half Paved
	217.	Randhuni-gasa new Jame Mosque	Randhuni-gasa	Ward no. 6	Tin-shade Quite Good
	218.	Vanguny-danga Jame Mosque	Vanguny-danga	Ward no. 6	Half Paved
	219.	Vanguny-danga West Mohiramkul Jame Mosque	Vanguny-danga	Ward no. 6	Tin-shade Risky
	220.	Vabokey Uttor-para Jame Mosque	Vabokey	Ward no. 7	Paved Good
	221.	Vabokey East -Para Jame Mosque	Vabokey	Ward no. 7	Paved Good
	222.	Vabokey middle- -Para Mosque	Vabokey	Ward no. 7	Tin-shade Quite Good
	223.	Vabokey Bazzar Mosque	Vabokey	Ward no. 7	Paved
	224.	Vabokey Jame Mosque	Vabokey	Ward no. 7	Tin-shade Good
	225.	Shingyer-kanda Jame Mosque	Shingyer-kanda	Ward no. 7	Paved Good
	226.	Middle- Char Uttor-para Mosque	Middle- Char	Ward no. 8	Tin-shade Good
	227.	Middle- Char old Mosque	Middle- Char	Ward no. 8	Tin-shade Good
	228.	Rayer-Bakaye Char-Para Mosque	Rayer-Bakaye	Ward no. 9	Half Paved
	229.	Rayer-Bakaye Mothertola Mosque	Rayer-	Ward no. 9	Have been

Union	Sl	Mosque			
		Name	Village	Ward	Present status
			Bakaye		working
	230.	Rayer Bakaye Shen-Para Mosque	Rayer-Bakaye	Ward no. 9	Paved
	231.	Payer-para Sapra Mosque	Payer-para	Ward no. 9	Sapra
	232.	Payer-para Khan house Mosque	Payer-para	Ward no. 9	Paved
	233.	East Bakaye East -Para Jame Mosque	East Bakaye	Ward no. 9	Paved
	234.	East Bakaye Uttor-para Jame Mosque	East Bakaye	Ward no. 9	Paved
	235.	East Bakaye Poschim-para Jame Mosque	East Bakaye	Ward no. 9	Paved
	236.	Horisapaye big house Mosque	Horisapaye	Ward no. 9	Paved
	237.	Horisapaye Dokkhin-Para Mosque	Horisapaye	Ward no. 9	Tin-shade Risky
	238.	Horisapaye East -Para Mosque	Horisapaye	Ward no. 9	Tin-shade Risky
	239.	Char-Para Jame Mosque	Char-Para	Ward no. 9	Tin-shade Risky
	240.	Horisapaye middle- -Para Jame Mosque	Horisapaye	Ward no. 9	Good
	241.	Char Palisha Uttor-para Jame Mosque	Char Palisha	Ward no. 1	Tin-shade Risky
	242.	Randhuni-gasa Poschim-para Jame Mosque	Randhuni-gasa	Ward no. 6	Tin-shade Risky
	243.	Rayer-Bakaye Paved road Near the Jame Mosque	Rayer-Bakaye	Ward no. 9	Conostruction
Gosher para	244.	North Bagbari Sobahan Munshi house Jame Mosque	Torpaye	Ward no. 3	Half Paved Good
	245.	North Bagbari Jame Mosque	Torpaye	Ward no. 3	Construction
	246.	CharBagbari Abdul Goni Mondol house Jame Mosque	CharBagbari	Ward no. 3	Same
	247.	Char Bagbari Nasir Kuthal house Jame Mosque	CharBagbari	,Ward no. 3	Same
	248.	Bade- Polashtola Asir Sarkar house Jame Mosque	Bade-Polashtola	Ward no. 3	It is good in condition
	249.	Bagbari Dholu-bari Jame Mosque	North Bagbari	Ward no. 3	Repairing
	250.	Bagbari Nasir Member house Jame Mosque	North Bagbari	Ward no. 3	Good
	251.	Bagbari Bepari house Jame Mosque	Bagbari	Ward no. 2	Half Paved Good
	252.	South Bagbari Molla house Jame Mosque	South Bagbari	Ward no. 2	Good
	253.	Pathanpara Bepari-Para Jame Mosque	Pathanpara	ward no. 1	Good
	254.	Pathanpara Jame Mosque	Pathanpara	ward no. 1	Repairing
	255.	Talukdar -Para Jame Mosque	East Pathanpara	ward no. 1	Good
	256.	Bel toil Bazzar central Jame Mosque	Bongshi-Belup toil	ward no. 5	Good
	257.	Khayerpara Miya house Jame Mosque	Khayerpara	ward no. 1	Good Paved
	258.	Khayerpara Aziz Moulana house Jame Mosque	Khayerpara	ward no. 1	Good Paved
	259.	Khayer -Para Kha-bari Jame Mosque	Khayerpara	ward no. 1	Tin-shade
	260.	Khayerpara Kha-bari Jame Mosque	Khayerpara	ward no. 1	It is good in condition
	261.	West Sobilapur Abul Nayeb house	Sobilapur	Ward no. 7	Good

Union	Sl	Mosque			
		Name	Village	Ward	Present status
		Mosque			
	262.	Amitty Abdul Moulana house Mosque	Amitty	Ward no. 4	Paved
	263.	Amitty Abdul ছালামের house Mosque	Amitty	Ward no. 4	Good
	264.	Amirty Uttor-para RustomMaster house Jame Mosque	Amitty	Ward no. 4	Tin-shade
	265.	Amirty Uttor-para Jame Mosque	Amitty	Ward no. 4	Tin-shade
	266.	Amirty East -Para Mosque	Amitty	Ward no. 4	Tin-shade
	267.	East Sobilapur Uttor-para Khalek Member house Jame Mosque	Sobilapur	Ward no. 7	Tin-shade
	268.	East Sobilapur Monu Akanda house Jame Mosque	Sobilapur	Ward no. 7	Good
	269.	East Sobilapur Keramot Akanda house Jame Mosque	Sobilapur	Ward no. 7	Good
	270.	East Sobilapur Milon Bazzar Mosque	Sobilapur	Ward no. 7	Good
	271.	East Sobilapur Hirulu-bari Jame Mosque	Sobilapur	Ward no. 7	Paved Mosque
	272.	East Sobilapur Ansar house Mosque	Sobilapur	Ward no. 7	Good
	273.	Sobila Sajib Mondol house Mosque	Sobilapur	Ward no. 7	new Paved
	274.	Sobilapur Akanda -Para Jame Mosque	Sobilapur	Ward no. 7	Good
	275.	middle- Sobilapur Hai Chairman house Jame Mosque	Sobilapur	Ward no. 7	Risky
	276.	middle- Sobilapur Siddik house Mosque	Sobilapur	Ward no. 9	Risky
	277.	middle- Sobilapur Hormuj Sheikh house Mosque	Sobilapur	Ward no. 9	Risky
Jhaugora	278.	Ruhily Poschim-Para Jame Mosque	Ruhily	Ward no. 1	Paved Good
	279.	Ruhily Chawdhury house Jame Mosque	Ruhily	Ward no. 1	Paved Good
	280.	Ruhily Khanhouse Jame Mosque	Ruhily	Ward no. 1	Paved Good
	281.	Ruhily Samiul Master house Jame Mosque	Ruhily	Ward no. 1	Tin-shade Good
	282.	Ruhily East -Para Fokir's house Jame Mosque	Ruhily	Ward no. 1	Tin-shade Good
	283.	Togar-Char Uttor-para Jame Mosque	Togar-Char	Ward no. 2	Good
	284.	Togar-Char middle--Para Jame Mosque	Togar-Char	Ward no. 2	Good
	285.	Togar-Char Dokkhin-Para Jame Mosque	Togar-Char	Ward no. 2	Half Paved Tin-shade
	286.	Togar-Char Vadrobari Jame Mosque	Togar-Char	Ward no. 2	Good
	287.	Togar-Char new Jame Mosque	Togar-Char	Ward no. 2	HalfPaved
	288.	Mankey Abdul Rahman Master house Jame Mosque	Mankey	Ward no. 3	Good
	289.	Mankey Sajol Lectural house Jame Mosque	Mankey	Ward no. 3	Tin-shade Good
	290.	Naya Poyer-bari Jame Mosque	NayaPoyer-bari	Ward no. 3	Tin-shade Good
	291.	Poyer-bari Madrasha Jame Mosque	NayaPoyer-bari	Ward no. 3	Tin-shade Good
	292.	Poyer-bari Uttor-para Jame Mosque	NayaPoyer-bari	Ward no. 3	HalfPaved
	293.	Poyer-bari Dokkhin-Para Jame Mosque	NayaPoyer-bari	Ward no. 3	Good
	294.	Rehay-Polashtola Bochon Mondol house Jame Mosque	Rehay-Polashtola	Ward no. 4	Good

Union	Sl	Mosque			
		Name	Village	Ward	Present status
	295.	Polashi Bazzar Jame Mosque	Polashi	Ward no. 4	Good
	296.	West Jhaugora Sarkar house Jame Mosque	Jhaugora	Ward no. 6	Paved Good
	297.	Jhaugora Bazzar Jame Mosque	Jhaugora	Ward no. 6	Paved Good
	298.	East Endro-bari IddrIn Master house Jame Mosque	Endro-bari	Ward no. 6	Paved
	299.	Endro-bari Uttor-para Jame Mosque	Indro-bari	Ward no. 6	Paved
	300.	Indro-bari new Dokkhin-Para Jame Mosque	Indro-bari	Ward no. 6	Tin-shade Quite Good
	301.	Dohar -Para Akanda house Jame Mosque	Dohar -Para	Ward no. 5	Paved
	302.	Dohar -Para new Jame Mosque	Dohar -Para	Ward no. 5	Tin-shade Quite Good
	303.	East Jhaugora Musulli house Jame Mosque	East Jhaugora	Ward no. 6	Good
	304.	South- Gotiya Khalifa house Jame Mosque	East Jhaugora	Ward no. 6	Paved
	305.	Gotiya Sobder Chairman house Jame Mosque	East Jhaugora	Ward no. 6	Paved
	306.	Jhaugora Fokir's -Para Jame Mosque	Jhaugora	Ward no. 6	Paved Good
	307.	Jhaugora Sheikhsadi Naya-Para Jame Mosque	Jhaugora	Ward no. 7	Paved Good
	308.	Kapash-Hatiya Jalal Sarkar house Jame Mosque	Kapash-Hatiya	Ward no. 9	Paved Good
	309.	Kapash-Hatiya Dokkhin-Para Jame Mosque	Kapash-Hatiya	Ward no. 9	Paved Good
	310.	Kapash-Hatiya Poschim-para Jame Mosque	Kapash-Hatiya	Ward no. 9	Paved Good
	311.	Gazipur Bazzar Jame Mosque	Gazipur	Ward no. 8	Paved Good
	312.	Sheikhsadi Musulli house Jame Mosque	Sheikhsadi	Ward no. 7	Half Paved Good
	313.	Sheikhsadi middle- -Para Jame Mosque	Sheikhsadi	Ward no. 7	Half Paved Good
	314.	Sheikhsadi East -Para Jame Mosque	Sheikhsadi	Ward no. 7	Half Paved Good
	315.	Tupkar-Char Jame Mosque	Tupkar-Char	Ward no. 8	Half Paved Good
	316.	Poyer-bariWest NayaPoyer-bariJame Mosque	Poyerbari	Ward no. 7	Paved
	317.	Dhulauri Jame Mosque	Dhulauri	Ward no. 5	Half Paved
	318.	Mankey Naya-Para Jame Mosque	Mankey	Ward no. 3	Half Paved
	319.	Indro-bari middle--Para Jame Mosque	Indro-bari	Ward no. 5	Paved
Shyam pur	320.	Amdanga Jame Mosque	Amdanga	Ward no. 1	Good
	321.	Amdanga Uttor-para Jame Mosque	Gobindy	Ward no. 1	Good
	322.	Pub -Para Shyampur Jame Mosque		Ward no. 2	Good
	323.	Poschim-Para big Jame Mosque	Shyampur	Ward no. 3	Good
	324.	Uttor-para Jame Mosque	Kajaykata	Ward no. 4	Good
	325.	Dokkhin-Para Jame Mosque	Kajaykata	Ward no. 4	Good
	326.	Purbo-para Jame Mosque	Kajaykata	Ward no. 4	Good
	327.	Poschim-Para Jame Mosque	Kajaykata	Ward no. 4	Good
	328.	middle--Para Jame Mosque	Kajaykata	Ward no. 5	Good
	329.	South Balur-charJame Mosque	South Balur Char	Ward no. 6	Good
	330.	Tupka-char Jame Mosque	Tupka-char	Ward no. 7	Good
	331.	Poschim-Para Jame Mosque	Char-	Ward no. 7	Repairable

Union	Sl	Mosque			
		Name	Village	Ward	Present status
			Bashonta		
	332.	East -Para Jame Mosque	Char-Bashonta	Ward no. 8	Good
	333.	Ward no. 2 Char ,Jame Mosque	Ward no. 2 Char	Ward no. 9	Good
	334.	Bauler-para Jame Mosque	Bauler-para	Ward no. 9	Good
	335.	Amdanga West Jame Mosque	Amdanga	Ward no. 1	Good
	336.	Char-Boshaup to Naya-Para Mosque	Char-Bashonta	8	Repairable
Melandaha Municipality	337.	Melandaha Boro Jame Mosque	Melandaha	-----	Good
	338.	Thana Jame Mosque	Melandaha	-----	Good
	339.	Markaj Jame Mosque	Melandaha	-----	Good
	340.	Upazila Jame Mosque	Adypet	-----	Good
	341.	Hospital Jame Mosque	Adypet	-----	Good
	342.	College Jame Mosque	Adypet	-----	Repairable
	343.	Akandahouse Jame Mosque	Adypet	-----	Good
	344.	station Madrasha Jame Mosque	Shahajatpur	-----	Good
	345.	station Jame Mosque	Jalalpur	-----	Good
	346.	South Shahajatpur Jame Mosque	Shahajatpur	-----	Good
	347.	North Fulsenna Jame Mosque	Fulsenna	-----	Good
	348.	South Fulsenna Jame Mosque	Fulsenna	-----	Good
	349.	Baroy-para Jame Mosque	Baroy-para	-----	Good
	350.	Muslim Nayangar Jame Mosque	Nayangar	-----	Good
	351.	Baroy-para Jame Mosque	Baroy-para	-----	Good
	352.	South Adypet Jame Mosque	Adypet	-----	Good
	353.	Malika-Dangga Jame Mosque	Malika-Dangga	-----	Good
	354.	Amtola Jame Mosque	Bagha-doba	-----	Good
	355.	Gobindaganj Jame Mosque	Gobindaganj	-----	Good
		356.	Bashudeb-pur Jame Mosque	Bashudeb-pur	-----
	357.	Dewlabari Jame Mosque	Dewlabari	-----	Good
	358.	Jinnahbari Jame Mosque	Dewlabari	-----	Good
	359.	Kandeb-bari Jame Mosque	Kandeb-bari	-----	Good
	360.	Miya-Para Jame Mosque	Miya-Para	-----	Good
	361.	South Miya-Para Jame Mosque	Miya-Para	-----	Good
	362.	Kazi-Para Jame Mosque	Kazi-Para	-----	Good
	363.	East Kazi-Para Jame Mosque	Kazi-Para	-----	Good
	364.	Char-Para Jame Mosque	Char-Para	-----	Good
	365.	Nolbari Jame Mosque	Nolbari	-----	Good
	366.	Moddha Shahajatpur Jame Mosque	Shahajatpur	-----	Good
	367.	West Shahajatpur Jame Mosque	Shahajatpur	Ward no. 4	Good
	368.	Digholbari Jame Mosque	Digholbari	-----	Good
	369.	North Adypet Jame Mosque	Adypet	-----	Good
	370.	Nayangar Jame Mosque	Nayangar	-----	Good
	371.	Shyampur Jame Mosque	Shyampur	-----	Good
	372.	Digholbari Jame Mosque	Digholbari	Ward no. 2	Good
	373.	Shahajatpur Jame Mosque	Shahajatpur	-----	Good
	374.	Khan-Para Jame Mosque	Khan-Para	-----	Good
	375.	Khan-Para Jame Mosque	Khan-Para	-----	Good
	376.	Shahajatpur Mondol house Jame Mosque	Shahajatpur	-----	Good
	377.	West Shahajatpur Jame Mosque	Shahajatpur	Ward no. 1	Risky
	378.	East Nayangar Jame Mosque	Nayangar	Ward no. 1	Good
	379.	West Nayangar Jame Mosque	Nayangar	Ward no. 1	Good
	380.	East Nayangar Utusher Char Jame Mosque	Nayangar	Ward no. 1	Good
	381.	Nayangar Jame Mosque	Nayangar	Ward no. 1	Good

Union	Sl	Mosque			
		Name	Village	Ward	Present status
	382.	Nayangar Jame Mosque	Nayangar	Ward no. 1	Good
	383.	Meghar-barlnouth -Para Jame Mosque	Meghar-bari	Ward no. 1	Good
	384.	middle-Meghar-bari ParaJame Mosque	Meghar-bari	Ward no. 1	Good
	385.	Meghar-barimiddle--Para Jame Mosque	Meghar-bari	Ward no. 1	Good
	386.	Meghar-barlUttor-para Jame Mosque	Meghar-bari	Ward no. 1	Good

Information Sources: UP, Imam, Local Representative & Transect Walk

Temple

Union	SL	Temple			
		Temple	Village	Ward	Present status
Durmut	1.	In front the house of Putul Temple at Durmut	Durmut	Ward no. 9	Quite Good
	2.	DurmutThakur Bari Temple	Durmut	-----	Good
	3.	DurmutSultan Khali Baowl shen Shib Temple	Sultan Khali	-----	Good
	4.	Priolala Master house Temple	Kalabadha	-----	Quite Good
	5.	DurmutTunupal house Temple	Durmut	-----	Broken
	6.	Balabadha Nirmol Pal house Temple	Balabadha	-----	Risky
	7.	Shushil Babul house Temple	Balabadha	-----	Risky
	8.	Sultan Khali Shib Temple	Sultan Khali	-----	Good
Adra	9.	Dahlu-bari Temple	Dahlu-bari	Ward no. 6	Good
	10.	DhaluabariTemple	Dhaluabari	Ward no. 6	Good
Gosherpara	11.	Khayerpara Nath bari Temple	Khayerpara	Ward no. 1	Quite Good
	12.	Bagbari Shahabari Temple	Bagbari	Ward no. 2	Quite Good
Melandaha Municipality	13.	Shajatpur Kali Temple	Shahajatpur		Good
	14.	Melandaha Kali Temple	Melandaha sadar		Good
	15.	Kazi-Para Sree. Sree. Kali Temple	Kazi-Para		Good

Information Sources: UP, Priest, Local Representative & Field visit.

Annex 9

List of Union based Eidgah (name, condition & location)

Eidgah

Union	Sl	Name	Village	Ward	Capacity	Used as shelter	Present status
Durmut	1.	DurmutMiya house Eidgah field	Durmut		11000	Yes	Good
	2.	East Ambariya Eidgah field	Ambariya		2000	Yes	Good
	3.	West Ambariya Eidgah field	Ambariya		1500	Yes	Good
	4.	Hatija Eidgah field	Hatija		300	No	Good
	5.	Khudiyar Kanda Eidgah field	Khudiyar Kanda		3000	No	Bad
	6.	Hamla Eidgah field	Hamla		1000	No	Good
	7.	Jangaliya Eidgah field	Jangaliya		2500	Yes	Good
	8.	Balabadha Eidgah field	Balabadha		2000	Yes	Good
	9.	Ruknay Eidgah field	Ruknay		9000	Yes	Quite Good
	10.	CharPanshy Eidgah field	CharPanshy		2000	Yes	Good
	11.	Soruliya Eidgah field	Soruliya		1500	Yes	Good
	12.	In front the house of DurmutDudu Mondol Eidgah field	Durmut		5000	Yes	Good
	13.	Near the School of Ambariya Eidgah field	Ambariya		1200	Yes	Good
	14.	East side of the West Jangaliya Bahadur Mondol house Eidgah field	Jangaliya		1000	Yes	Good
Kulia	15.	Tonkey Eidgah field	Tonkey	Ward no. 1	700	Yes	Quite Good
	16.	KuliaEidgah field	Kulia	Ward no. 3	3000	Yes	Quite Good
	17.	Second Sadipati Eidgah field	Second Sadipati	Ward no. 9	400	No	Quite Good
	18.	Tarakandi Eidgah field	Tarakandi	Ward no. 9	1000	No	Quite Good
	19.	Kangalkusha Eidgah field	Kangalkusha	Ward no. 9	400	No	Good
	20.	Chinitola Eidgah field	Chinitola	Ward no. 7	2000	No	Flood effected
	21.	Valuka Eidgah field	Valuka	Ward no. 8	500	No	Flood effected
	22.	Pacha-bahula Eidgah field	Pacha-bahula	Ward no. 5	400	No	Flood effected
	23.	Teghoriya Eidgah field	Teghoriya	Ward no. 6	400	No	Flood effected
Mahmudpur	24.	Roknay-para Eidgah field	Roknay-para	Ward no. 1		No	Good
	25.	Aug-poyla Eidgah field	Aug-poyla	Ward no. 1	1500	No	Flood effected
	26.	Baniya-bari Eidgah field	Baniya-bari	Ward no. 2	1500	No	Same
	27.	Putiya-para Eidgah field	Putiya-para	Ward no. 4		No	Same
	28.	Khashi-mara Eidgah	Khashi-mara	Ward		No	Same

Union	Sl	Name	Village	Ward	Capacity	Used as shelter	Present status
		field		no. 6			
	29.	Nolsiya Eidgah field	Nolsiya	Ward no. 5		No	Same
	30.	Char Mahmudpur Eidgah field	Char Mahmudpur	Ward no. 9	4200	No	Quite Good Good
	31.	Char Gobindy Eidgah field	Char Gobindy	Ward no. 7		No	Same
	32.	Khabuliya Eidgah field	Khabuliya	Ward no. 7		No	Same
	33.	Pachpoyla Uttor-para Eidgah field	Pachpoyla	Ward no. 3		No	Good
	34.	Pachpoyla Dokkhin-Para Eidgah field	Pachpoyla	Ward no. 3	1000	No	Good
	35.	Mahmudpur Dokkhin-Para Eidgah field	Mahmudpur	Ward no. 8	5000	No	Good
	36.	Mahmudpur Uttor-para Eidgah field	Mahmudpur	Ward no. 8	3000	No	Quite Good Good
Nangla	37.	Pathaliya Eidgah field	Pathaliya	Ward no. 1	700	No	Good
	38.	Horipur Chinitola Eidgah field	Horipur Chinitola	Ward no. 1	2000	No	Good
	39.	Gobindapur Talukdar - Para Eidgah field	Gobindapur Talukdar - Para	Ward no. 3	3000	Yes	Good
	40.	Bashudeb-pur Eidgah field	Bashudeb-pur	Ward no. 4	3500	Yes	Good
	41.	Bondo-Rouha Eidgah field	Bondo-Rouha	Ward no. 7	2000	No	Risky
	42.	Chariildar Eidgah field	Chariildar	Ward no. 9	2000	No	Good
	43.	Nolkuri Eidgah field	Nolkuri	Ward no. 9	1200	No	Good
	44.	Munshi Nangla Madrasha Eidgah field	Munshi Nangla	Ward no. 8	2000	No	Good
	45.	Boyraganga eidgah field field	Boyraganga	-	4500	No	Good
	46.	DewlabariEidgah field	Dewlabari	Ward no. 6	2000	No	Good
Nayangar	47.	Mama-Vagina Eidgah field	East Maloncha	Ward no. 6	1500	No	Quite Good
	48.	Dagi Eidgah field	Dagi	Ward no. 2	3000	No	Same
	49.	Meghar-Bari Eidgah field	Meghar-Bari	Ward no. 1	2000	No	Good
	50.	Burungga Eidgah field	Burungga	Ward no. 3	1500	No	Good
	51.	Maloncha Eidgah field	Maloncha	Ward no. 5	5000	No	Good
Adra	52.	Thury Eidgah field	Thury	Ward no. 4	3500	No	Good
	53.	Molika-Dangga Eidgah field	Molika-Dangga	Ward no. 8	2700	Yes	Good
	54.	Alaypar Eidgah field	Alaypar	Ward no. 7	3800	No	Good
	55.	Adra Eidgah field	Adra	Ward no. 3	3200	No	Good
	56.	Baluata Eidgah field	Baluata	Ward no. 6	6000	Yes	Good
	57.	DhaluabariEidgah field	ঢালুয়াhouse	Ward no. 6	5000	No	Good

Union	Sl	Name	Village	Ward	Capacity	Used as shelter	Present status
Char Banipakuri	58.	Char-Pulisha Uttor-para eidgah field	Char-Pulisha	Ward no. 1	4000	No	Risky
	59.	BetmaryMadrasha Near the Eidgah field	Betmary	Ward no. 3	1500	No	Good
	60.	Ata-bari East -Para Eidgah field	Ata-bari	Ward no. 4	2000	Yes	Good
	61.	Shihori Eidgah field	Shihori	Ward no. 4	1500	Yes	Risky
	62.	Shihata Eidgah field	Shihata	Ward no. 5	2000	Yes	Good
	63.	Mohiramkul Eidgah field	Mohiramkul	Ward no. 6	3000	Yes	Risky
	64.	Vabokey East -Para Eidgah field	Vabokey	Ward no. 7	7500	Yes	Good
	65.	Vabokey Eidgah field	Vabokey	Ward no. 7	1200	Yes	Good
	66.	Near the house of Vabokey Sekandar Dr. Eidgah field	Vabokey	Ward no. 7	1600	Yes	Good
	67.	Vabokey Shingarkanda eidgah field	Vabokey	Ward no. 7	750	Yes	Good
	68.	Middle- Char Eidgah field	Middle- Char	Ward no. 3	1500	Yes	Good
	69.	Middle- Char Mathartoly Bazzar Eidgah field	Middle- Char	Ward no. 3	1500	Yes	Good
	70.	Bakaye Eidgah field	Bakaye	Ward no. 9	1500	No	Good
	71.	Rayer-Bakaye Char-Para Eidgah field	Rayer-Bakaye	Ward no. 9	2000	No	Risky
Gosherpara	72.	Bagbari Eidgah field	Bagbari	Ward no. 3	1500	Yes	Good
	73.	Dokkhin Bagbati Eidgah field	Dokkhin Bagbati	Ward no. 2	1200	No	Not Good
	74.	Poschim Bagbati eidgah field	Poschim Bagbati	Ward no. 2	1200	No	Risky Flood effected
	75.	Pathanpara Eidgah field	Pathanpara	Ward no. 1	900	No	Same
	76.	Khayerpara Eidgah field	Khayerpara	Ward no. 1	3000	No	Quite Good
	77.	East Khayer -Para Eidgah field	East Khayer -Para	Ward no. 1	1500	No	Same
	78.	Saguna Eidgah field	Saguna	Ward no. 6	8000	No	Same
	79.	Bir- Gosherpara Eidgah field	Bir- Gosherpara	Ward no. 8	2200	No	Risky Flood effected
	80.	Sobilapur Eidgah field	Sobilapur	Ward no. 7	2300	No	Same
	81.	Gosherpara Eidgah field	Gosherpara	Ward no. 8	700	No	Quite Good
Jhaugora	82.	Jhaugora Eidgah field	Jhaugora	Ward no. 5	2000	No	Good
	83.	Ruhily Eidgah field	Ruhily	Ward no. 1	700	No	Good
	84.	Poyer-bariEidgah field	Poyer-bari	Ward no. 3	300	No	Good
	85.	Polashi Eidgah field	Polashi	Ward no. 4	700	No	Good

Union	Sl	Name	Village	Ward	Capacity	Used as shelter	Present status
	86.	Sheikh-Sadi Eidgah field	Sheikh-Sadi	Ward no. 8	500	No	Good
	87.	Proshanti Eidgah field	Kapash-Hatiya	Ward no. 9	1000	No	Good
Melandaha Municipality	88.	Melandaha central Eidgah field	Kazir	Ward no. 9	4000	No	Good
	89.	Melandaha Markaj Eidgah field	Sardar bari	Ward no. 3	1500	No	Good
	90.	Upazila Eidgah field	Sardar bari	Ward no. 5	2500	No	Good
	91.	Govt. College Eidgah field	Sardar bari	Ward no. 5	5000	No	Good
	92.	Chakdaho Eidgah field	Chakdaho	Ward no. 3	3000	No	Good
	93.	Sardar-Bari Eidgah field	Sardar-Bari	Ward no. 3	2000	No	Good
	94.	Nayangar Eidgah field	Nayangar	Ward no. 1	1000	Yes	Good
	95.	Digholbari Eidgah field	Digholbari	Ward no. 2	500	No	Good

Information Sources: UP, Imam, Local representative, and transect walk

Annex 10

List of Union based health centre (name, condition & location)

Health Center:

Union	Sl	Name	Where situated	Type	Doctor's	Nurses	Service Status	Present status	Responsible Person & Contact Number
Municipality	1.	Hospital	Melandaha sadar	Govt.		No	Good		Dr. Md. Shamsul Haque 01711-858867
Durmut Kulia	2.	Ruknay Community Clinic	Ruknay Ward no. 6	Govt.	Ward no.1	No	Good		Md. Rasedujjaman 01712-763086
	3.	Ambariya Community Clinic	Ambariya Ward no. 2	Govt.	Ward no. 1	No	Good		Md. Rofijol Haque 01921-558310
	4.	Sadipaty Community Clinic	Sadipaty Ward no. 2	Govt.	Ward no. 1	No	Good		Mst. Rupa Aktar 01920-280388
	5.	Hamla Community Clinic	Hamla Ward no. 3	Govt.	Ward no. 1	No	Good		Md. Sohel
	6.	Pachabahula Community Clinic	Pachabahula Ward no. 2	Govt.	Ward no. 1	No	Good		Md. Mahbub Alom 01717-562320
	7.	Valuka Community Clinic	Valuka Ward no. 3	Govt.	Ward no. 1	No	Good		Md. Rejuan 01915-336542
	8.	Tarakandi Community Clinic	Tarakandi Ward no. 3	Govt.	Ward no. 1	No	Good		Mst. Rebeka Sultana 01716-973910
	Mahmudpur	9.	Aug-poyla Community Clinic	Aug-poyla Ward no. 1	Govt.	Ward no. 1	No	Good	
10.		Baniya-bari Community Clinic	Baniya-bari Ward no. 1	Govt.	Ward no. 1	No	Good		Mst. Lovely Aktar 01734-330054
11.		Putiya-para Community Clinic	Putiya-para Ward no. 2	Govt.	Ward no. 1	No	Good		Md. Ruhul Amin 01731-209943
12.		Khashimara Community	Khashimara Ward no. 2	Govt.	Ward no. 1	No	Good		Mst. Rasheda Parvin 01922-349092

Union	Sl	Name	Where situated	Type	Doctor's	Nurs e's	Servic e Status	Presen t status	Responsible Person & Contact Number
		Clinic							
Nangla	13.	Char-Gobindy Community Clinic	Char-Gobindy Ward no. 3	Govt.	Ward no. 1	No	Good		Md. Abu Musa 01715-108051
	14.	Gobindapur Nangla Community Clinic	Gobindapur Ward no. 1	Govt.	Ward no. 1	No	Good		Mst. Nishita Aktar 01713-548995
	15.	Horipur Community Clinic	Horipur Ward no. 1	Govt.	Ward no. 1	No	Good		Mst. Rokshana 01925-027157
	16.	Kaowrabayed Community Clinic	Kaowrabayed Ward no. 2	Govt.	Ward no. 1	No	Good		Mst. Julekha 01940-327723
	17.	Bondorouha Community Clinic	Bondorouha Ward no. 2	Govt.	Ward no. 1	No	Good		Alpona 01968-56216
Nayan gar	18.	Dagi Community Clinic	Dagi Ward no. 2	Govt.	Ward no. 1	No	Good		01949-169747
	19.	Kamarer - Char Community Clinic	Kamarer-Char Ward no. 2	Govt.	Ward no. 1	No	Good		Mst. Morjina
	20.	Shadhupur Community Clinic	Shadhupur	Govt.	Ward no. 1	No	Good		Mst. Dulena Parvin 01754-08796
	21.	Kandapara Community Clinic	Kandapara	Govt.	Ward no. 1	No	Good		Md. AshrafHosen 01962-55924
	22.	Maloncha Community Clinic	Maloncha	Govt.	Ward no. 1	No	Good		Md. Habibullah 01724-653737
	23.	Burungga Community Clinic	Burungga Ward no. 3	Govt.	Ward no. 1	No	Good		Mst. Rokhana Parvin 01922-031915
Adra	24.	Gujamanika Community Clinic	Gujamanika Ward no. 1	Govt.	Ward no. 1	No	Good		Mst. Sbina Yasmin 01728-465994

Union	Sl	Name	Where situated	Type	Doctor's	Nurs e's	Servic e Status	Presen t status	Responsible Person & Contact Number
	25.	Thury Commu nity Clinic	Thury Ward no. 2	Govt.	Ward no. 1	No	Good		Mst. Shanjida Aktar 01717-311258
	26.	Adra Commu nity Clinic	Adra Ward no. 3	Govt.	Ward no. 1	No	Good		Mst. Najma Parvin 01731-210136
Char Banipa kuri	27.	Char-Pulisha Commu nity Clinic	Char-Pulisha Ward no. 1	Govt.	Ward no. 1	No	Good		Mst. Shamima Aktar 01916-011058
	28.	Betmary Commu nity Clinic	Betmary Ward no. 1	Govt.	Ward no. 1	No	Good		Mst. Esmotara 01733-676084
	29.	Shihata Commu nity Clinic	Shihata Ward no. 2	Govt.	Ward no. 1	No	Good		Mst. Momtaj Nahar 01743-925826
	30.	Char-Pulisha Commu nity Clinic	Char-Pulisha Ward no. 3	Govt.	Ward no. 1	No	Good		Mst. Shamoly Aktar 01727-571311
Fulkoc ha	31.	Fulkoch a Commu nity Clinic	Fulkocha Ward no. 1	Govt.	Ward no. 1	No	Good		Mst. Mahbuba Ferdous 01721-974840
	32.	Brammo n-Para Commu nity Clinic	Brammon-Para Ward no. 2	Govt.	Ward no. 1	No	Good		Mst. Roksana 01717-384021
	33.	Rekhir-ParaCo mmunity Clinic	Rekhir-Para Ward no. 3	Govt.	Ward no. 1	No	Good		Mst. Lotifa 01716-513141
Gosher para	34.	Baghbar i Commu nity Clinic	Baghbari Ward no. 1	Govt.	Ward no. 1	No	Good		Mst. Shefaly 01760-446899
	35.	Gosherp araCom munity Clinic	Gosherpara Ward no. 3	Govt.	Ward no. 1	No	Good		Mst. Shamsunnahar 07153-082341
	36.	Sobilap ur Charal- kandi Commu nity Clinic	Sobilapur Charal- kandi Ward no. 3	Govt.	Ward no. 1	No	Good		Md. Foridul Islam 01716-614900
	37.	Sobilap ur Commu nity	Sobilapur Ward no. 3	Govt.	Ward no. 1	No	Good		Mst. Aklima 01759-475142

Union	Sl	Name	Where situated	Type	Doctor's	Nurses	Service Status	Present status	Responsible Person & Contact Number
		Clinic							
	38.	Saguna Community Clinic	Saguna Ward no. 2	Govt.	Ward no. 1	No	Good		Md. Kamrul Hasan
Jhaugora	39.	Ruhily Community Clinic	Ruhily Ward no. 1	Govt.	Ward no. 1	No	Good		Mst. Rojina Aktar 01915-179987
	40.	Jhaugora Community Clinic	Jhaugora Ward no. 2	Govt.	Ward no. 1	No	Good		Mst. Rowsonara 01725-785532
	41.	Kapash-hatiya Community Clinic	Kapash-hatiya Ward no. 3	Govt.	Ward no. 1	No	Good		Mst. Rebeka Sultana 01759-758009

Information Sources: UHFP & UP, Local Representatives

Annex 11

List of Union based burial and cemeteries (name, condition & location)

Graveyard

Union	Sl	Burial Ground	
		Where situated	Upon the flood level
Durmut	1.	DurmutBacchu Mondol house burial ground	No
	2.	Soruliya Miya house North side of the burial ground	No
Kulia	3.	Sadipatu burial ground	No
Mahmudpur	4.	Nolsiya burial ground	No
	5.	Mahmudpur Sarkar house burial ground	No
	6.	Baniya-bari Mondol house burial ground	No
	7.	Mahmudpur Miyabari burial ground	No
Nangla	8.	Boyra-Dangga burial ground	No
	9.	Pathaliya burial ground	Yes
	10.	Nangla burial ground	Yes
	11.	Dewlabariburial ground	No
Nayangar	12.	Jalalpur burial ground	No
	13.	Maloncha village wise burial ground	No
	14.	Senna burial ground	No
	15.	Jalalpur Munshi house burial ground	No
	16.	Maloncha big house burial ground	No
	17.	Boithakhali Abdul Rahman burial ground	No
	18.	Ward no. 5 Char Near the Mosque burial ground	No
	19.	Ward no. 5 Char Area wise burial ground	No
Adra	20.	Teghoriya burial ground	No
	21.	Baluata burial ground	No
	22.	East -Para Vabokey burial ground	Yes
	23.	Randhuni-gasa In front the house of Lutfor at Socila burial ground	Yes
Fulkocho	24.	Rekhir-Para সামাজিক burial ground	No
	25.	Chinasuka-Para Social burial ground	Yes
	26.	West Fulkocho Dangar-dhal burial ground	Yes
	27.	West Fulkocho Molla house burial ground	Yes
Gosherpara	28.	Pathanpara burial ground	No
Jhaugora	29.	South Jhaugora Afaj Uddin's Sarkar house Social burial ground	Yes
Shyampur	30.	South Balur-char Social Bokul Member house North side of the Situated upon the burial ground	Yes
	31.	Tupkar-Char Ashi Mahmud Talukdar house burial ground	Yes
	32.	North Balur-char In front the house of Abul burial ground	Yes
	33.	Char-Bosha to In front the house of hawdhury burial ground	No
	34.	South Balur-char Behind the Moulana house burial ground	Yes
	35.	Behind the South Balur-char Primary School burial ground	Yes
	36.	In front the house of Miya burial ground of Gobindy	Yes
	37.	East side of the East Balur-char & South Balur-char Madrasha burial ground	Yes
	38.	South side of the Madrasha burial ground	Yes
	Melandaha Municipality	39.	Melandaha Social burial ground
40.		Shimultoly Social burial ground	No
41.		Boitha-khaliSattar house East side of the Social burial ground	Yes
42.		ShajatpurKhan -Para Social burial ground	Yes
43.		Nayangar rail-crossing Social burial ground	Yes

Union	Sl	Burial Ground		
		Where situated		Upon the flood level
	44.	Nayangar Madrasha ground	Near the Social burial	Yes

Information Sources: Transect walk and FGD

Cemeteries

Union	SL#	Cemeteries	
		Where situated	Upon the flood level
Melandaha Municipality	1.	Shyampur Cemeteries	Yes
	2.	South side of the Melandaha Govt. College Cemeteries	Yes

Information Sources: Transect walk and FGD

Annex 12

Checklist for Implementation of Planning during hazards

Checklist

Emergency initiatives have to be taken according to the following checklist after broadcasting Danger Signal No. 5 in Radio/TV.

Sl.	Subject	Yes/No
1.	The messages on broadcasted warning signal are properly disseminated through the selected volunteers. / Inform all selected volunteers (prepared for broadcasting warning signal) to broadcast warning signal	
2.	Is the responsible persons/team is ready to rescue the people, who are at risk or most vulnerable in the locality.	
3.	The necessary dry food packages and pure drinking water needed for 1 or 2 days have been safely stored under dug soil. /Are the Safety packs of dry food and pure drinking water for 1 or 2 days digging under soil.	
4.	Provided life jackets for the volunteers for their safety and security.	
5.	Sufficient man-power has been assigned to operate the Upazila Control Room on day-night service	
6.	Have eNough security for Upazila Food/relief warehouse	
7.	Others	

N.B.

- Immediate initiatives have to be taken, if there is any mistake found in checklist
- The prime needs are to provide life jackets for the volunteer through funding by the Union Parishad/any institution/other sources

Checklist

After fill-up the following table with discussion in the UzDMC meeting, the UNO should send it to the District Commissioner within 15 of April/May of each year. / Have to send this checklist to District Commissioner by fill-up in UzDMC meeting within 15 of April/May of every year

SL	Subject	Yes/No
1.	Have sufficient food stock in Union and Upazila food warehouse	
2.	Vaccination have been done for all the children in most vulnerable areas	
3.	Vitamin dozes for t1-6 yr children and mothers have been completed / Ensure vitamin to 1-6 yr children and mother	
4.	Have sufficient stock of ORS in the Upazila Hospital/clinic	
5.	Annual training for the volunteers have been completed /Arrangement of yearly training for volunteers	
6.	Necessary medicine and tools of primary treatment are available in each shelter	
7.	The selected village doctors for each shelter are available in the loacality/ Village Doctor present in nearest area of every shelter	
8.	There is ube-well in each shelter	
9.	Door-windows of each shelter works properly	
10.	Alternative care-taker is available in each shelter	
11.	Separate spaces for the women are available in each shelter /Managing aNother safe place for women in every shelter	
12.	The assigned raditional birth-attendants are kept ready in the nearest areas of each shelter to meet up the needs for the services for the pregnant women ready to give birth the children	
13.	High-rises killa has made for shelter of the domestic animal	

14.	Make aware and orientation has been given to the volunteers on their assigned responsibilities / Ensure awareness of responsibilities distributed among volunteers	
15.	There are arrangements for toilet and urinal facilities in each shelter	
16.	The micro-phones are good functioning and to broadcast message of weather and warning signal/ Efficiency of Micro-phone to broadcast message of weather and warning signal	
17.	Peoples have been made aware to stock dry food and pure drinking water for 1 or 2 days. Ensure awareness of people to stock dry food and pure drinking water for 1 or 2 days	
18.	Others	

Annex 13

District/Upazila Disaster Management Committee

SL #	Name	Designation	Member	Contact #
1.	Alhaz Habibur Rahman (Chan)	Chairman Melandaha Upazila	President	01711606891
2.	Mohammad Rejaul Korim	Upazila Nirbahi Officer	Vice-President	01712 094518
3.	Md. Nurul Islam	Vice Chairman, Melandaha Upazila	Member	017711524076
4.	Samsunnahar	Women's Vice Chairman	Member	01711249697
5.	Rashedujjaman Apu	UP Chairman	Member	01711-663287
6.	Md. Fojlur Rahman	UP Chairman	Member	01740-557250
7.	Md. Robiul Islam	UP Chairman	Member	01712-791396
8.	Md. Kismot Pasha	UP Chairman	Member	01712-125156
9.	Md. Shafiul Alom	UP Chairman	Member	01719-815496
10.	Md. Jahangir Alom	UP Chairman	Member	01734-225723
11.	Md. Shahadot Hoshen (Butta)	UP Chairman	Member	01715-995985
12.	Md. Minnatul Bari	UP Chairman	Member	01718-652225
13.	Md. Obaidur Rahman	UP Chairman	Member	01711-187903
14.	Md. Hillul Sarkar	UP Chairman	Member	01720-521432
15.	Md. Nurujjaman Chawdhury	UP Chairman	Member	01754-081639
16.	Mahfujul Islam	Upazila Agriculture Officer	Member	01711-102768
17.	Md. Dr. Shamsul Haque	Upazila Health & Family Planning Officer	Member	01711-858867
18.	Dr. Md. Abdul Ahad	Upazila Animals Wealth Officer	Member	01712-462936
19.	Md. Jewel Ashraf	Upazila Education Officer	Member	01816839353
20.	Md. Alli Akbor	Upazila Fisheries Officer	Member	01714-240016
21.	Md.Mobarak Hoshen	Upazila Engineer	Member	01925-702300
22.	Aniruddha Karmokar	Upazila Somaj-Seba Officer	Member	01718-970112
23.	Md. Mir Masud Rahman	Upazila Family Planning, Officer	Member	01733-007506
24.	Md.Ahsan Uddin's	Upazila Food Officer	Member	01716-691075
25.	Md. Billal Uddin's	OC	Member	01713-373539
26.	Ananda Chandra Chawdhury	Upazila Health Engineer	Member	01711-064449
27.	Md. Saiful Islam	Upazila Jubo Unnayan Officer	Member	01714-577950
28.	Md. Foridul Haque	Upazila Co-operative Officer	Member	01715-626224
29.	Md. Mojammel Haque	Secondary Education Officer	Member	01712-145511
30.	Sahyla Naznin	Women's Officer	Member	01716-331753
31.	Khandakar Shawkot Alli	Ansar VDP Officer	Member	01716-733306
32.	Md. Jomshed Alli	Fire Service Officer	Member	01768587373
33.	Md. Jahangir Alom	Upazila Polly Unnayan Officer	Member	01718-746979
34.	Md. Bari	NGO Officer(Asha)	Member	01772913172
35.	Md. Abdul Hai	Local Journalist	Member	01937-479805
36.	Md. Shah-Jamal	National Journalist	Member	01912-185062
37.	Md. Nurul Islam	Precedent Press Club	Member	017711524076
38.	Benjir Ahmmed	President, Bazaar Society	Member	01712-913327
39.	Md. Abdul Jolil	Principal Melandaha Govt. College	Member	01911-511751
40.	S.M Abdul Mannan	Freedom fighter Commander, Melandaha	Member	01726365735
41.	Md. Abdul Lotif	Upazila Project Implementation Officer	Member Secretary	01712-125160

Annex 14

Union Disaster Management Committee

District : Jamalpur

Upazila : Melandaha

Union: Durmut

SL#	Name	Occupation	Village	Designation	Contact #
1.	Md. Rasedujjaman Apu	Chairman	Durmut	President	01711-663287
2.	Md. Nur Islam	UP Secretary	Durmut	Member Secretary	-
3.	Mst. Morjina	UP Member	Balabadha	Member	01756-197735
4.	Mst. Jamirun	UP Member	Jangaliya	Member	01921-442023
5.	Mst. Jorina	UP Member	Soruliya	Member	01717-625837
6.	Md. Saiful	UP Member	Shitany	Member	01949-301478
7.	Md. Abu Bokkor Siddiki	UP Member	Ruknay	Member	01754-087797
8.	Md. Alli	UP Member	Hamla	Member	01762-354000
9.	Md. Khalilur Rahman	UP Member	Hatija	Member	01924-719906
10.	Md. Hikmot Alli	UP Member	Ambariya	Member	01918-161897
11.	Md. Johur Alli	UP Member	Kolabadha	Member	01725-580078
12.	Md. Nurul Alom Talukdar	UP Member	Sindura Fosol	Member	01916-882786
13.	Md. Julmot Hoshen	UP Member	Durmut	Member	01964-373826
14.	Md. Nurul Islam	UP Member	Durmut	Member	01719-964446
15.	Md. Khalekujjaman	Respectable	Durmut	Member	-
16.	Md. Nayeb Alli	Respectable	Hamla	Member	-
17.	Md. Umor Alli	Freedom fighter	Durmut	Member	-
18.	Md. Badsha Miya	Business Co-operative President	Sindura-Fosol	Member	-
19.	Mohammad Alli	Fisharies	Ruknay	Member	-
20.	Mst. Marina Yesmin	Teacher	Durmut	Member	-
21.	Md. Ala-Uddin's	Animals Wealth Officer	Tongy	Member	-
22.	Md. Akram Hoshen	Family Planning Visitors		Member	-
23.	Md. Abul Kalam Azad	Ansar VDP		Member	-
24.	Md. Hafez Jamal Uddin's	UP Secretary		Member	-

District : Jamalpur

Upazila : Melandaha

Union : Kulia

Sl	Name	Occupation	Village	Designation	Contact #
1.	Md. Fojlur Rahman	Chairman	Kulia	Precident	01740-557250
2.	Mst. Fatema Khatun	UP Secretary	Jhaugora	Member Secretary	01757-272417
3.	Md. Siraj	UP Member	Tonkey	Member	01725-063208
4.	Md. Jafor Alli	"	North Kulia	Member	01720-253704
5.	Md. Nurnobi	"	South Kulia	Member	01719-257843
6.	Md. Shaha	"	Pacha-bahula	Member	01756-982474
7.	Md. Muktar Alli	"	Teghoriya	Member	01729-302549
8.	Md. Kader	"	Chinitola	Member	01926-184149
9.	Md. Mannan	"	Valuka	Member	01726-244618
10.	Md. Tota Miya	"	২নং Sadipaty	Member	01915-428746
11.	Mst. Chaina Begum	"	Kulia	Member	01757-766255
12.	Mst. Kohinur	"	Teghoriya	Member	01743-668842
13.	Mst. Salema	"	Valuka	Member	01947-213959
14.	Md. Ashraf	"	Sadipati	Member	01761-561553
15.	Md. Abdul Jolil	Freedom fighter	Kulia	Member	01723-222867
16.	Md. Nurul Islam	Teacher's Representative	Kulia	Member	01759-755065
17.	Md. Shahidur Rahman	NGO Representative	Gopalpur	Member	01730-098518
18.	Md. Mahmud	NGO Representative	Pachbariya	Member	01714-543614
19.	Md. Sharif Hasan	Ansar	Defla	Member	-
20.	Md. Ehsan Ullah	NGO Representative	Thakurgoan	Member	01729-855440
21.	Md. Abdul Mojid Sarkar	Social Warker's	Sadipaty	Member	01753-849845
22.	Aminul Haque	Land Officer	Nandina	Member	01924-812554
23.	Abdul Kader	Block Supervisor	1 no ward	Member	01938-623987
24.	Mst. Beuty Begum	Family Planing Visitor's	Tonkey	Member	01198-103502
25.	Md. Nazim Uddin's	Precident , Business Co-operative	Tonkey	Member	01712-740650
26.	Md. Imam Alli	Imam	Kulia	Member	01712-060172
27.	Md. Hanif	Secretary , Business Co-operative	Roumor-Para	Member	01747-752260
28.	Md. Nozrul	Business Man	Dhalir-Vita	Member	01725-156262
29.	Dr. Md. Jamal Uddin's	Health & Family Planing	Jamalpur	Member	01715-938411
30.	Md.Mehedi Hasan	Animals Wealth Officer	Kulia	Member	01740-986045
31.	Md. Mahbubur Rahman	Fisharies	Kulia	Member	01925-612313
32.	Md. Forhan	BRDB	Ramnagar Jamalpur	Member	01712-701492
33.	Md. Motiur Rahman	Business Co-operative	Daowatkura	Member	01715-603424
34.	Md. Hozrot Alli	Social Warker's	Kulia	Member	01713-571002
35.	Md. Sultan Ahmmed	Social Warker's	Romon-Para	Member	01725-010480
36.	Md. Kayes Alli	Social Warker's	Valuka	Member	01917-020209

District : Jamalpur**Upazila : Melandaha****Union: Mahmudpur**

Sl	Name	Occupation	Village	Designation	Contact #
1.	Md. Robiul Islam Talukdar	Chairman	Kajaykata	President	01712-791396
2.	Mst. Kolpona Begum	UP Secretary	Pachpoyla	Member Secretary	-
3.	Mst. Shahinur Begum	UP Member	Khashi-mara	Member	-
4.	Md. Lutfur Rahman	"	Charildar	Member	-
5.	Md. Jalal Uddin's	"	Baniya-bari	Member	-
6.	Md. Nozrul Islam	"	Pachpoyla	Member	-
7.	Md. Faruk Ahmmed	"	Pitiya-Para	Member	-
8.	Md. Abdul Samad	"	Nolsiya	Member	01740-989460
9.	Md. Nozrul Islam	"	Khashi-mara	Member	-
10.	Md. Fojlul Rahman	"	CharGobindy	Member	-
11.	Md. Shafikul	"	Mahmudpur	Member	-
12.	Md. Yusuf Ahmmed	"	Char Mahmudpur	Member	01720-662024
13.	Md. Aktarujjaman	Upazila Medical Officer	Mahmudpur	Member	-
14.	Md. Aman Ullah	Sub-Assistant Agriculture Officer	Mahmudpur	Member	-
15.	Md. Shahadot Husen	Sub-Assistant Agriculture Officer	Mahmudpur	Member	-
16.	Md. Mohiuddin	Sub-Assistant Agriculture Officer	Mahmudpur	Member	-
17.	Md. Momotaj Uddin	Teacher's Representative	Mahmudpur	Member	-
18.	Md. Abdullah Bari	Nayeb	Mahmudpur	Member	-
19.	Md. Mihaz Uddin	Family Planing Visitor's	Mahmudpur	Member	-
20.	Md. Mostafizur Rahman	Health Assistant	Mahmudpur	Member	-
21.	Md. Jafor Ahmmed	Health Assistant	Mahmudpur	Member	-
22.	Md. Mojibur Rahman	BRDB Visitor's	Aug-poyla	Member	-
23.	Md. Rejaul Korim Talukdar	Respectable	Kajaykata	Member	-
24.	Md. Abdul Halim Sarkar	Respectable	Khashi-mara	Member	-
25.	Md. Wazed Alli	NGO Representative	Augbariya	Member	-
26.	Md. Tofajjel Hoshen	NGO Representative	Mahmudpur	Member	-
27.	Md. Abdul Rouf Miya	NGO Representative	Mahmudpur	Member	-
28.	Md. Moyen Uddin	Freedom Fighter	Kajaykata	Member	-
29.	Moulana Motiur Rahman	Imam	Mahmudpur	Member	-
30.	Md. Abul Hoshen	Ansar VDP	Baniya-bari	Member	-
31.	Md. Bosir Uddin	Fermer's	Pachpoyla	Member	-
32.	Md. Jamila	Distries women's		Member	-
33.	Md. Enamul	Animals WealthOfficer	Pachpoyla	Member	-
34.	Md. Alom	Member Secretary	Imampur	Member	01726-142675
35.	Mst. Rina Begum	women's Member	Char Gobindy	Member	-

District : Jamalpur**Upazila : Melandaha****Union: Nayangar**

SL#	Name	Occupation	Village	Designation	Contact #
1.	Md. Shafiul Alom	Chairman	Bojor-uddi-Para	President	01719-815496
2.	Mst. Saleha Begum	UP Secretary	Meghar-Bari	Member Secretary	01923-169915
3.	Mst. Anowara Begum	UP Member	Bojor-uddi-Para	Member	01723-733541
4.	Mst. Rekha Begum	"	ward no. 5 Char	Member	01943-062425
5.	Md. Shah-Jamal	"	Meghar-Bari	Member	01740-583629
6.	Md. Forhad	"	Dagi	Member	01758-819801
7.	Md. Jolil Bepari	"	Burungga	Member	01746-022001
8.	Md. Anowar Hoshen	"	Alokdiya	Member	01934-049790
9.	Md. Jakirul	"	West Maloncha	Member	01714-990381
10.	Md. Belal	"	East Maloncha	Member	01924-687852
11.	Md. Siddik Uddin	"	Shadhupur	Member	01724-361150
12.	Md. Abdul Mannan	"	Shadhupur	Member	01919-873748
13.	Md. ShafikullIslam	"	Ward no. 5 Char	Member	01816-394150
14.	Mst. Ambiya Khanam	Teacher's Representative	Jalalpur	Member	No
15.	Md. Abdullah	Family Planing Officer	Jalalpur	Member	No
16.	Sree. Bimol Chandra	Land Assistant	Jamalpur sadar	Member	01716-262956
17.	Md. Kamrul Islam	NGO Representative	Jamalpur sadar	Member	No
18.	Sree. Nandan Chandra	Social Warker's	Maloncha West	Member	No
19.	Md. Mahbubur Rahman	Social Warker's	Jalalpur	Member	01914-981034
20.	Md. Abdul Korim	Freedom Fighter	West Maloncha	Member	No
21.	Md. Nozrul Islam	Imam	Dagi	Member	No
22.	Md. Hoshen Alli	Ansar VDP	Senna	Member	No
23.	Md. Alal Uddin	Secretary Nayangar	Bojoruddi-para	Member	01718-989053

District : Jamalpur**Upazila : Melandaha****Union: Adra**

Sl	Name	Occupation	Village	Designation	Contact #
1.	Muhammad Jahangir Alom	Chairman	East Adra	President	01734-225723
2.	Md. Nozrul Islam	UP Secretary	Adra UP	Member Secretary	01718-786629
3.	Mst. Jibonnesa	UP Member	East Adra	Member	01715-868676
4.	Mst. Suraiya Begum	"	West Thury	Member	01744-902831
5.	Mst. Khaleda Begum	"	Bagha-doba	Member	01913-868457
6.	Md. Mojammel Haque	"	Guja-manika	Member	01739-057669
7.	Md. Mojibor Rahman	"	East Adra	Member	01712-136029
8.	Md. Abul Kashem	"	West Adra	Member	01725-785429
9.	Md. Abdul Rafiq Tarofdar	"	East Thury	Member	01739-950771

10.	Md. Hasan	"	West Thury	Member	01729-862975
11.	Md. Rafiqul Islam	"	Baluata	Member	01721-289975
12.	Md. Momotaj Uddin	"	Nawghata	Member	01728-773791
13.	Md. Rupchan	"	Molika-danga	Member	01712-777885
14.	Md. Abdul Roshid	"	Gidda Bagha-doba	Member	01913-868457
15.	Mst. Shahina -Parvin	Teacher's Representative	Adra Govt. Pramanik School	Member	01718-563856
16.	Md. Shajedul Islam	Sub-Assistant Agriculture Officer	Adra UP Agriculture office	Member	01718-294660
17.	Sree. Nikhil Chandra	Land Assistant Officer	Adra UP Land office	Member	01718-342165
18.	Mst. Delowara Begum	Social Warker's	Somaj-Seba	Member	No
19.	Md. Shahidullah	Imam	Adra big Jame Mosque	Member	No
20.	Abdul Khalek	Freedom Fighter	East Adra	Member	No
21.	Md. Kaisar Ahmmed	Ansar VDP	East Adra	Member	No
22.		UP Health & Family Planing Officer		Member	No
23.	Md. Mojibor Rahman	BRDB field Officer		Member	01718-342165
24.	Md. Amir Hamza	Fisharies Co-operative Representative	West Thury	Member	No
25.	Md. Abdul Rejjak	Fisharies Co-operative Representative	West Thury	Member	No
26.	Md. Ziaul Haque (Mukta)	Respectable	West Thury	Member	No
27.	Dr. Sakaowat Hoshen	Respectable	East Thury	Member	No
28.	Mst. Anowara Begum	NGO Representative		Member	No

District: Jamalpur

Upazila: Melandaha

Union: Char Banipakuri

Sl	Name	Occupation	Village	Designation	Contact #
1.	Md. Shahadot Hoshen Vuttro	Chairman	Noler-Char	Precident	01715-995985
2.	Md. Bayezid	UP Secretary	Rayer-Bakaye	Member Secretary	01737-210905
3.	Md. Abdul Aziz	UP Member	Bakaye	Member	01728-013533
4.	Md. Golam Mostafa	"	Shihori	Member	01757-818298
5.	Md. Rafiqul Islam (Tara)	"	Vabokey	Member	01741-559676
6.	Md. Sohel Rana	"	Middle-Char	Member	01729-300558
7.	Md. Robiul Islam	"	Shihata	Member	01796-651931
8.	Md. AnisurRahman	"	Randhuni-gasa	Member	01760-029216
9.	Md. Aatur Rahman	"	Char Pulisha Uttor -Para	Member	01924-695867
10.	Md. Helal Akanda	"	Char Pulisha middle- -Para	Member	01721-574844
11.	Md. Golam Mostafa	"	Betmary	Member	01928-137712
12.	Mst. Jaheda Begum	"	Bakaye	Member	01756-787303
13.	Mst. Shajeda Begum	"	Shihata	Member	01735-970996
14.	Mst. Shefali Begum	"	Betmary	Member	01943-947215

15.	Md. Ziaul Haque	Teacher's Representative	Betmary	Member	
16.	Md. Nozrul Islam	Sub-Assistant Agriculture Officer	Jhaugora	Member	01718-594152
17.	Mst. Shefali Parvin	UP Health & Family Planing Officer	Vabokey Poschim-para	Member	
18.	Md. Alom	Land Assistant Officer	Jalalpur Nangoljora	Member	
19.	Mst. Beuty	BRDB field Officer	Mongki	Member	
20.	Mst. Jannatara	Social Warker's	Jalpursadar	Member	
21.	Mst. Tahmina Begum	Arokkhoniya	Bayer- Bakaye	Member	
22.	Md. Su	Fisharies Representative	Shihori	Member	
23.	Md. Dr. Mizanur Rahman	Respectable	Vabokey	Member	01712-910672
24.	Md. Abul Jalal Azad	Imam	Rayer-Bakaye	Member	
25.	Md. Ishrafil	NGO Representative	Jalpursadar	Member	

District : Jamalpur

Upazila : Melandaha

Union :Fulkocha

Sl	Name	Occupation	Village	Designation	Contact #
1.	S.M Minnatul Bari	Chairman	Telypara	Preident	01718-652225
2.	Md. Mojammel Haque	UP Secretary	Shihata	Member Secretary	01761-857481
3.	Mst. Jubaida Kolpona	UP Member	Fulkocha	Member	01740-919454
4.	Mst. Asma Begum	"	Brammon-para	Member	01730-859345
5.	Mst. Morjina Begum	"	Rekhir-Para	Member	01721-359120
6.	Md. Elius Miya	"	Kona-Maloncha	Member	01731-084049
7.	Md. Johurul Islam	"	Chinisukar dhal	Member	01734-535233
8.	Md. Jalal Uddin	"	Fulkocha	Member	01740-624210
9.	Md. Abdus Salam Molla	"	Hazrabari	Member	01753-999196
10.	Md. Chan Miya	"	Char Adiyar-Para	Member	01791-200781
11.	Md. Samiul Haque	"	middle-Brammon - Para	Member	01752-095232
12.	Md. Badsha Miya	"	Dilaler -Para	Member	01724-192047
13.	Md. Abul Kalam Azad	"	Tili-Para	Member	01720-248626
14.	Md. Kamal Uddin	"	Rekhir-Para	Member	01822-291812
15.	Md. TojammelHaque	Teacher's Representative	Gomra-Para	Member	
16.	Md. Mahmudul Hasan	Sub-Assistant Agriculture Officer	Agriculture office Melandaha	Member	
17.	Md. Fojlul Haque	UP Health & Family Planing Officer	Hazrabari	Member	
18.	Md. Mosa Miya	Land Assistant Officer	Fulkocha Land office	Member	
19.	Mst. Munjuara Begum	NGO Representative	Naghata	Member	
20.	Md. Nurnobi	Fisharies Co-operative Representative	Pahari-Potol	Member	

21.	Dr. Md. Nozrul Islam	Respectable	Brammon-para	Member	01724-335175
22.	ATM Motlob Husen	Business	Rekhir-Para	Member	01711-953119
23.	Md. Bojlur Rahman	Bir- Freedom fighter	Telypara	Member	
24.	Kari Md. Hamidul Haque	Imam	Dilaler-Para	Member	
25.	Md. Fojlur Rahman	Imam	Telypara	Member	
26.	Md. Abul Husen	Ansar VDP	Rajapur	Member	
27.	Md. Forhad Husen Tota	Social Warker's	Karoychara	Member	
28.	Md. Nur Mohammad Raton	Social Warker's	Telypara	Member	
29.	Mst. Shathi Khatun	Health Warkers	Gomra-Para	Member	
30.	Mst. Samsunnahar	Community Clinic Warkers	Brammon-para	Member	
31.	Mst. Rabeya Begum	Women's Representative	Dilaler -Para	Member	01744-944576

District : Jamalpur

Upazila : Melandaha

Union: Gosherpara

Sl	Name	Occupation	Village	Designation	Contact #
1.	Md. Obaidur Rahman	Chairman	-	Precident	-
2.	Mst. Buli Parvin	UP Secretary	-	Member Secretary	-
3.	Mst. Minara Begum	UP Member	-	Member	-
4.	Mst. Rajiya Sultana	"	-	Member	-
5.	Md. Altaf	"	-	Member	-
6.	Md. Delowar Hoshen	"	-	Member	-
7.	Md. Abdul Rahman	"	-	Member	-
8.	Md. Emarot Hoshen	"	-	Member	-
9.	Md. Nurul Islam	"	-	Member	-
10.	Md. Suja-U-Doula Sarkar	"	-	Member	-
11.	Md. Sirajul Islam	"	-	Member	-
12.	Md. Mukhlesur Rahman	"	-	Member	-
13.	Md. Faruk Ahmmed	"	-	Member	-
14.	Md. Abdul Mojid	"	-	Member	-
15.	Md. Mosharof Hoshen	Teacher's Representative	Choghopa Govt. Primary School	Member	-
16.	Md. ShafiUllah	Sub-Assistant Agriculture Officer	-	Member	-
17.	Md. Rahmot Alli	UP Health & Family Planing Officer	-	Member	-
18.	Md. Jakir Hoshen	Sub-Assistant Agriculture Officer	-	Member	-
19.	Md. Mojaharul Islam	UP Health Visitor's	-	Member	-
20.	Md. Sultan Mahmud	Land Assistant Officer	-	Member	-
21.	Mst. Delowara Begum	BRDB	-	Member	-
22.	Mst. Lily Begum	UP	-	Member	-
23.	Md. Shahjahan Mojnu	Distries women's Representative	Bagbari	Member	-
24.	Md. Abdul Hai	Red Cricent Representative	-	Member	-

25.	Sree. Moloy Kumar	Adorsha Polli Unnayan org.	-	Member	-
26.	Md. Saidur Rahman	ESDO	-	Member	-
27.	Md. Ahammod Alli	Satata Org.	-	Member	-
28.	Md. Fojlul Haque Hawladar	Fermar's Representative	-	Member	-
29.	Md. Nasir Uddin Ahmmed	Fisharies Representative	-	Member	-
30.	Md. Amjad Hoshen	Social Warker's	-	Member	-
31.	Md. Tota Miya	Social Warker's	-	Member	-
32.	Moulana Md. Abdul Jolil	Freedom Fighter	-	Member	-
33.	Hafez Md. Abu Shama	Imam	-	Member	-
34.	Md. Ala- Uddin	Ansar VDP	-	Member	-
35.	Muhammad Shamsul Alom	UP Secretary	-		-

District : Jamalpur

Upazila : Melandaha

Union: Jhaugora

Sl	Name	Occupation	Village	Designation	Contact #
1.	Md. Hillol Sarkar	Chairman	-	Preident	01720-521432
2.	Mst. Taslima Jahan Nipa	UP Secretary	-	Member Secretary	01771-524076
3.	Mst. Anowara Begum	UP Member	-	Member	01748-451517
4.	Mst. Sanowara Begum	"	-	Member	01757-200271
5.	Mst. Nurjahan Begum	"	-	Member	01754-360335
6.	Md. Harun or Roshid	"	-	Member	01724-941668
7.	Md. Sarowar Jahan	"	-	Member	01713-565055
8.	Md. Rehan Alli	"	-	Member	01742-567389
9.	Md. Rafiq Miya	"	-	Member	01738-762544
10.	Md. Lal Miya	"	-	Member	01740-946649
11.	Md. Ratnul Hasan Dulal	"	-	Member	01757-953559
12.	Md. Apel Uddin	"	-	Member	01754-083496
13.	Md. Obur Alli	"	-	Member	01759-850675
14.	Md. Abdul Korim	"	-	Member	01732-358210
15.	Md. Tajul Islam	Business Co-operative President	Jhawgar Bazzar	Member	01713-565688
16.	Md. Habibur Rahman	Bir-Freedom fighter	-	Member	01711-185625
17.	Md. Rokibul Islam	Teacher's Representative	Jhawgar High School	Member	01761-544291
18.	Mst. Afroja Sultana	Teacher's Representative	Jhawgar Girls High School	Member	01729-143300
19.	Md. Hasanujjaman Montu	Social Warker's	-	Member	01720-018515
20.	Md. Hatem Alli	Social Warker's	-	Member	01739-154089
21.	Md. Rejaul Korim Hira	Social Warker's	-	Member	01716-301648
22.	Md. Solaiman Haque Bablu	Respectable	-	Member	
23.	Md. Sanaul Islam Malek	Respectable	-	Member	
24.	Md. Solaiman Siddik	Respectable	-	Member	01746-077678
25.	Md. Anisur Rahman	Respectable	-	Member	01757-979034
26.	Md. Lal Chan	Imam	-	Member	-
27.	Md. Shah-Jahan	Fisharies	-	Member	-

		Representative			
28.	Md. Amjad Hoshen	NGO Representative	-	Member	-
29.	Md. Amir Hamza	NGO Representative	-	Member	-
30.	Md. Rafiq	NGO Representative	-	Member	-

District : Jamalpur

Upazila : Melandaha

Union: Shyampur

Sl	Name	Occupation	Village	Designation	Contact #
1.	Md. Nurujjaman	Chairman	Char-Boshaup to	President	01754-081639
2.	Md. Shajahan Kobir	UP Land Officer	Char Pulisha	Member Secretary	08278-43326
3.	Md. Moni Uddin	Women's Member	Kajaykata	Member	01918-492036
4.	Md. Afez Uddin	"	Gobindy	Member	01740-986048
5.	Md. Helal Uddin	Respectable	Char-Boshaup to	Member	01729-789034
6.	Md. Mofajjol Hosen	"	West Char-Bashonta -Para	Member	01728-531021
7.	Md. Shahajada	Freedom Fighter	Tupka-char	Member	01922-782207
8.	Md. Hamidul	Ansar VDP	-Gobinda	Member	01963-464534
9.	Mst. Nargis	Social Warkers	North Balur-char	Member	01986-727731
10.	Md. Moksed	Women's Member	North Balur-char	Member	01939-087532
11.	Md. Ayed Alli	"	North Balur-char	Member	01935-351020
12.	Md. Nur Islam	Imam	Kajaykata	Member	01939-861926
13.	Md. Golam Mostafa	Teacher's Representative	South Balur-char	Member	01911-543216
14.	Md. Taslima Parvin	Women's Member	South Balur-char	Member	01946-884050
15.	Md. Solaiman's	Sub-Assistant Agriculture Officer	Jamalpursadar	Member	01712-369591
16.	Md. Abdus Sattar	Sub-Assistant Agriculture Officer	Jamalpursadar	Member	01724-374733
17.	Md. Mahfujul Haque	NGO Representative	Dhaka Ahsaniya Mission	Member	01831-711699
18.	Md. Sheikh Forid	Women's Member	Tajail	Member	01917-009891
19.	Md. Saidur Rahman	field Visitor's VGD	Ward no. 2 Char	Member	01721-739918
20.	Md. Momotaj Uddin	Women's Member	Valuka new -Para	Member	01937-020560
21.	Mst. Mukta Khanam	Women's Member	East Shyampur	Member	01716-877201
22.	Md. Sawdagor	Fisharies	Char-Bashonta	Member	01914113636
23.	Md. Khalilur Rahman	Respectable	Khan -Para	Member	01937020825
24.	Md. Moslim	Manager Sajeda Foundation	Sirajganj	Member	01939920080
25.	Md. Vuttro	Women's Member	Tupka-char	Member	01914113636
26.	Md. Nasir Uddin	Women's Member	Khan Para	Member	01951124015
27.	Md. Bojlul Rahman	Women's Member	Dokhin Balu-Char	Member	01920972764
28.	Mst. Hasina Parvin	Teacher's Representative	Tupkar- Char	Member	01735171739
29.	Md. Rafiqul	Imam	Char-Bashonta	Member	01718-907239

30.	Mst. Rotna Begum	Women's Member	Char-Bashonta middle--Para	Member	01759-576861
31.	Md. Asadullah	Health Visitor's	Tupkar-Char	Member	01718-400058
32.	Md. Ashraf	Secretary Shyampur UP	Vupoki Ata-bari	Member	01711-978547

Annex 15

List of district/Upazila volunteers

List of Union Volunteers:

District : Jamalpur

Upazila : Melandaha

Union: Durmut

Sl	Name	Father's/Husbands Name	Ward	Training	Contact #
1.	Md. Khorshed Alli	Late. Rohim Uddin Sheikh	Ward no. 7	Volunteers Training	-
2.	Md. Delowar	Late. Tasir Khalifa	Ward no. 7	"	01715-884063
3.	Md. Aminur	Md. Shah-Alli	Ward no. 7	"	01719-962283
4.	Md. Mostafa	Late. MoyenUddin	Ward no. 7	"	-
5.	Md. Babul	Late. Jahid	Ward no. 8	"	01729-334556
6.	Md. Hunen Alli	Md. Amjat Alli	Ward no. 8	"	-
7.	Md. Vuttro	Md. Salam	Ward no. 8	"	-
8.	Md. Nozrul	Md. Sonahar	Ward no. 8	"	-
9.	Md. Hamu	Late. Esha	Ward no. 3	"	-
10.	Md. Shipon	Late. Mokbul	Ward no. 3	"	-
11.	Md. Motalek	Late. Yusuf	Ward no. 3	"	-
12.	Md. Helal	Late. Nobab Alli	Ward no. 3	"	01782-940493
13.	Md. Abdul Khalek	Late. Monsur Alli	Ward no. 5	Ansar VDP Training	-
14.	Md. Hira	Md. Badsha	Ward no. 5	"	-
15.	Md. Moja	Late. Sabed Alli	Ward no. 5	"	-
16.	Md. Monowar	Late. Mohir Uddin	Ward no. 5	"	-
17.	Mst. Monowara	Md. Monowar Hoshen	Ward no. 3	"	-
18.	Mst. Morjina	Hus: Fokir	Ward no. 1	"	-
19.	Mst. Lovely	Hus: Helal	Ward no. 2	"	-
20.	Md. Aminur	Md. Forman	Ward no. 3	"	-
21.	Md. Hakim	Late. Ajgor Alli	Ward no. 1	"	-
22.	Md. Badol	Md. Monsu	Ward no. 1	"	-
23.	Md. Aminur	Md. Yunus	Ward no. 1	"	-
24.	Md. Sultan	Md. Jobed Alli	Ward no. 2	"	-
25.	Md. Shajahan	Md. Bulu Akanda	Ward no. 2	"	-
26.	Md. Shohraf	Late. Bosir	Ward no. 2	"	-
27.	Md. Sakku	Md. Kitab Alli	Ward no. 2	"	-
28.	Md. Anna	Md. Abdul Kader	Ward no. 4	"	-
29.	Md. Muhshin	Late. Ibrahim	Ward no. 4	"	-
30.	Md. Manik	Md. Shohraf	Ward no. 4	"	-
31.	Md. Rashed	Md. Manik	Ward no. 4	"	-
32.	Md. Abbad	Late. Kuddus Mondol	Ward no. 6	"	-
33.	Md. Majed Alli	Md. Nasir Uddin	Ward no. 6	"	-
34.	Md. Belal	Md. Mobadujjaman	Ward no. 6	"	-
35.	Md. Sahidullah Kaysar	Md. Sabdul Hoshen	Ward no. 6	"	-

District : Jamalpur

Upazila : Melandaha

Union: Kulia

SL #	Name	Father's/Husbands Name	Ward	Training	Contact #
1.	Md. Abul Kalam	Late. Hakim	Ward no. 1	-	01961-761302
2.	Md. Habibur Rahman	Late. Jobed Alli	Ward no. 1	-	01918-257366

3.	Md. Moslim	Late. Shamsuddin	Ward no. 1	-	01934-799356
4.	Md. Bacchu Akanda	Late. Lal Miya Akanda	Ward no. 60	-	01718-706526
5.	Md. Nurul Islam	Late. Foymoddi Akanda	60	-	01934-320824
6.	Md. Anirul Islam	Md. Saye Uddin Master	6	-	01727-119684
7.	Md. Lal Miya	Md. Fojlul	Ward no. 5	-	-
8.	Md. Mistar	Md. Chotku	Ward no. 5	-	-
9.	Md. Rejaul	Md. Mamun	Ward no. 5	-	-
10.	Md. Azharul	Md. Amjat	Ward no. 5	-	-
11.	Md. Belayet	Md. Abul Kalam	Ward no. 8	Medical & Voluntrees	01914-867588
12.	Md. Kayed Alli Hazi	Late. Achtila Mondol	Ward no. 8	"	01917-020209
13.	Md. Sohel	Md. Rashed	Ward no. 8	"	01912-538012
14.	Md. Abdul Hamid	Md. Abul Kashem	Ward no. 8	"	01933-679747
15.	Md. Mojibor	Md. Abul Kashem	Ward no. 3	"	-
16.	Md.Kofil Uddin	Md. Hozrot Alli	Ward no. 3	-	-
17.	Md. Abul Husen	Md. Amir Uddin	Ward no. 3	-	01933-874076
18.	Md. Ashadullah	Md. Aktar Hosen	Ward no. 3	-	01720-0331856
19.	Md. Chan Miya	Md. Mayjul Rahman	Ward no. 3	-	01718-916102
20.	Md. Abdul Kuddus	Hazi Abdul Goni	Ward no. 2	-	-
21.	Md. Munsur Alli	Jobed Alli	Ward no. 2	-	-
22.	Md. Shahor Alli	Ashadullah	Ward no. 2	-	-
23.	Md. Taru	Hazi Char North	Ward no. 2	-	-
24.	Md. Shamim	Abul Husen	Ward no. 9	-	-
25.	Md. Moni	Abdul Samad	Ward no. 9	-	-
26.	Md. Mahbur Rahman	AbdulSamad	Ward no. 9	-	-
27.	Md. Abu Bokkor	Tebu Sheikh	Ward no. 9	-	-
28.	Md. Alom	Hozrot Alli	Ward no. 4	-	-
29.	Md. Abdul Mannan	Nazimuddi	Ward no. 4	-	-
30.	Md. Sabuj	Bacchu	Ward no. 4	-	-
31.	Md. Bala	Mokbul Hoshen	Ward no. 4	-	-

District : Jamalpur
Upazila : Melandaha
Union: Adra

Sl	Name	Father's/Husbands Name	Ward	Training	Contact #
1.	Md. Mostafa	Late. Surujjamal	Ward no. 7	-	01747-263331
2.	Md. Mohirul	Md. Abu Bokkor	Ward no. 7	-	01845-578665
3.	Md.Saiful	Late. Nondu Sheikh	Ward no. 7	-	
4.	Md. Abu Sayed	Momotaj Uddin	Ward no. 7	-	01728-773591
5.	Md. Hamidul Islam	Rohim Uddin Mondol	Ward no. 8	-	
6.	Md. Belal	Md. Abdul Hai	Ward no. 8	-	01916-712109
7.	Md. Bojlul Rahman	Md. Mojibor Rahman	Ward no. 8	-	
8.	Md. Abdul Hamid	Late. Mojibor	Ward no. 8	-	01920-411748
9.	Md. Tohidul Islam	Mohiuddin	Ward no. 6	-	-
10.	Md. Alom	Abul Husen	Ward no. 6	-	-
11.	Md. Abdul Roshid	Abed Alli	Ward no. 6	Medical & Volunteers	-
12.	Md. Rafiqul	Mojibor Rahman	Ward no. 6	"	-
13.	Md. Anyub	Abdul Motin	Ward no. 3	"	01723-267418
14.	Md. Abdul Rouf	Abdul Kader	Ward no. 3	"	01772-847961

15.	Md. Helal Uddin	Late. Alek	Ward no. 3	"	01770-454394
16.	Md. Abdul Rafiq	Yusuf Alli	Ward no. 3	-	01714-419498
17.	Md. Abdul Kader	Late. Rohis Uddin	Ward no. 2	-	-
18.	Md. Mosharof	Late. Mojibor	Ward no. 2	-	-
19.	Md. Habijur Rahman	Late. Azizl	Ward no. 2	-	-
20.	Md. Shaha	Md. Abdul Gofur	Ward no. 2	-	-

District : Jamalpur

Upazila : Melandaha

Union: Char Banipakuri

Sl	Name	Father's/Husbands Name	Ward	Training	Contact #
1.	Md. Almas	Late. Khoka's Mondol	Ward no. 9	Volunteers Training	-
2.	Md. Abdul Korim	Mofajjol	Ward no. 9	"	-
3.	Mst. Jesmin	Abdul Hai	Ward no. 9	"	01770-671703
4.	Md. Harun Or Roshid	Goffar Mondol	Ward no. 9	"	01711-516746
5.	Mohammad Alli	Habibur Rahman	Ward no. 4	"	-
6.	Rahmot Alli	Oyeob Alli	Ward no. 4	"	-
7.	Mst. Momota	Moznu	Ward no. 4	"	01918-392377
8.	Mst. Majeda	Jomir Uddin	Ward no. 4	"	
9.	Md. Ikbal Hoshen	Shorfot Alli	Ward no. 8	"	01933-873956
10.	Md. Ismail	Sagor Mondol	Ward no. 8	"	01745-200077
11.	Md. Mintiu Miya	Efaj Mondol	Ward no. 8	"	01917-591508
12.	Md. Harun Or Roshid	Intaj Sheikh	Ward no. 8	"	01728-909513
13.	Md. Ziaul Haque	Late. Sattar	Ward no. 5	Ansar VDP Training	01716-651931
14.	Md. Ziya	Md. Mosir	Ward no. 5	"	01924-068883
15.	Md. Shahidul	Md. Jubbar	Ward no. 5	"	01922-793732
16.	Md. IddrIn Alli	Md. Joshim Uddin	Ward no. 5	"	01770-362995
17.	Md. Forid	Md. Raja Master	Ward no. 6	"	-
18.	Md. Kader	Md. Shamsul Mondol	Ward no. 6	"	-
19.	Md. Kari	Md. Shahaj Uddin	Ward no. 6	"	-
20.	Md. Monsur	Md. Abdul Korim	Ward no. 6	"	-
21.	Md. NurAlom	Late. Nobab Alli	Ward no. 7	"	-
22.	Dr. Samiul	Abdus Samad	Ward no. 7	"	-
23.	Md. Abdul Sabur	Late. Chan Mahmud Mondol	Ward no. 7	"	-
24.	Md. Ripon Miya	Md. Ziaul	Ward no. 7	"	-
25.	Md. Al-Amin	Md. Suruzzaman	Ward no. 3	"	01924-695538
26.	Mst. Hashi	Md. Mostafa	Ward no. 3	"	01852-786096
27.	Md. Abu Bokkor	Md. Sattar	Ward no. 3	"	
28.	Md. Abdullah	Md. Tajsamud	Ward no. 3	"	01924-695538
29.	Mst. Rupa Begum	Md. Anowar	Ward no. 2	"	01912-765794
30.	Md. Saban Alli	Md. YeazUddin	Ward no. 2	"	01721-574844
31.	Md. Jubayer	Md. Korim Master	Ward no. 2	"	01713-518038
32.	Mst. Hena	Md. Vutta	Ward no. 2	"	-
33.	Md. Anowar	Abdul Samad	Ward no. 1	"	01924-695867
34.	Md. Shahaj Uddin	Imam Alli	Ward no. 1	"	01923-903267
35.	Md. Mobarok	Md. Chan Miya	Ward no. 1	"	01770-578796

District : Jamalpur

Upazila : Melandaha

Union: Fulkocha

Sl	Name	Father's/Husbands Name	Ward	Training	Contact #
1.	Md. Faruk	Yeakub Alli	Ward no. 9	Volunteers Training	01721-143683
2.	Md. Mizanur Rahman	Late. Abul Kashem Talukdar	Ward no. 9	"	01714-828249
3.	Md. Mizanur	Md. Alal Uddin	Ward no. 9	"	01740-855540
4.	Md. Rejaul Korim	Late. Abdul Motin	Ward no. 9	"	01833-537473
5.	Md. Humayan Roshid	Late. Golam Rahman	Ward no. 1	"	01740-961332
6.	Md. Abdul Hai	Late. Mojibor Rahman	Ward no. 1	"	-
7.	Md. Habibullah	Md. Abdul Hai	Ward no. 1	"	-
8.	Mst. Nurunnahar	Md. Helal Uddin	Ward no. 1	"	01726-670796
9.	Md. Nurnobi	Md. Abdul Hai	Ward no. 7	"	01778-678395
10.	Md. Arif	Md. Fojlul Haque	Ward no. 7	"	01726-263195
11.	Mohammad Alli	Abul Kalam	Ward no. 7	"	01774-722019
12.	Md. Su	Altafur Rahman	Ward no. 7	"	
13.	Md. Momin	Md. Abul Kashem	Ward no. 4	Ansar VDP Training	01840-481673
14.	Md. Sohel	Md. Abdul Salam	Ward no. 4	"	-
15.	Md. Rubel's	Ishak	Ward no. 4	"	-
16.	Md. Minhaz	Md. Motahar	Ward no. 4	"	-
17.	Md. Alamin	Late. Kosim Master	Ward no. 2	"	-
18.	Md. Shamim		Ward no. 2	"	-
19.	Mst. Jesmin	Md. Johurul Islam	Ward no. 2	"	-
20.	Md. Mojammel	Late. Rohis Uddin	Ward no. 2	"	-
21.	Md. Shah Jamal	Md. Samiul Haque	Ward no. 6	"	-
22.	Md. Johurul Islam	Late. Miya Uddin	Ward no. 6	"	-
23.	Md. Belal Hosen	Late. Abdul Hai	Ward no. 6	"	-
24.	Md. Belal Hosen	Md. Abdul Salam	Ward no. 6	"	-
25.	Md. Shamim	Md. Dudu	Ward no. 3	"	-
26.	Md. Mamun	Md. Suruzzaman	Ward no. 3	"	-
27.	Mst. Sultana	Md. Solimuddin	Ward no. 3	"	-
28.	Md. Sohag	Md. Robbani	Ward no. 3	"	-
29.	Md. Nozrul Islam	Late. Motlob	Ward no. 5	"	-
30.	Md. Asad	Md. Ayen Uddin	Ward no. 5	"	-
31.	Md. Akram	Mosli	Ward no. 5	"	-
32.	Md. Yeasin	Md. Giyash Uddin	Ward no. 5	"	-
33.	Md. Abdul Hakim	Md. Husen Mondol	Ward no. 8	"	01712-369564
34.	Md. Masud	Mokbul Husen	Ward no. 8	"	01719-580547
35.	Md. Halim		Ward no. 8	"	-
36.	Md. Sumon	Late. Suruzzaman	Ward no. 8	"	-

District : Jamalpur

Upazila : Melandaha

Union: Gosherpara

Sl	Name	Father's/Husbands Name	Ward	Training	Contact #
1.	Md. Ariful Islam	Md. Jalal Uddin Akanda	Ward no. 8	Volunteers Training	01725-063732
2.	Md. Abdul Mannan	Late. Danes Mondol	Ward no. 8	"	01838-929874
3.	Md. Dulal	Md. Shamsul Haque	Ward no. 8	"	01751-0719774
4.	Mst. Jesmin	Md. Shahali	Ward no. 8	"	01752-281419
5.	Md. Abdus Sattar	Late. Ashraf Alli Sarkar	Ward no. 7	"	01743-545450

6.	Md. Chan Miya	Late. Bosir Akanda	Ward no. 7	"	01747-330546
7.	Md. Mahfuz	Md.Jafor Alli	Ward no. 7	"	01732-973521
8.	Md. Riyajul Islam	Md. Obaidur Rahman	Ward no. 7	"	01711-187903
9.	Md. Rafiqul Islam	Md. Nazim Uddin	Ward no. 2	"	01723-412710
10.	Md. Akbor	Md.Sharif Mondol	Ward no. 2	"	01749-943117
11.	Md. Shahidul	Md. Sharif	Ward no. 2	"	01732-973514
12.	Md. Mannan	Md. Lokman	Ward no. 2	"	-
13.	Md. Tofajjol	Late. Abul Husen	Ward no. 6	"	-
14.	Md. Azharul	Late. Mojibor	Ward no. 6	"	-
15.	Md. Abbas Alli	Late. Goffar Alli	Ward no. 6	"	-
16.	Md. Anarul	Md. Abdul Jolil	Ward no. 6	"	-
17.	Mosharof	Md. Sakhaowat	Ward no. 4	"	-
18.	Md. Jakir	Late. Mojammel	Ward no. 4	"	-
19.	Md. Alom	Md. Chan Miya	Ward no. 4	"	-

District : Jamalpur

Upazila : Melandaha

Union: Jhaugora

Sl	Name	Father's/Husbands Name	Ward	Training	Contact #
1.	Md. Linkon	Abdul Hai Sarkar	Ward no. 2	Volunteers Training	-
2.	Md. Nurul Islam	Md. Omej Uddin	Ward no. 2	"	-
3.	Md. Johurul Islam	Md. Abul Husen	Ward no. 2	"	-
4.	Md. Rouf Jomman	Md. Sohinta Mondol	Ward no. 2	"	01757-526723
5.	Md. Fojol Haque	Md. Yea Uddin	Ward no. 3	"	-
6.	Md. Khorshed	Md. Noyem Uddin	Ward no. 3	"	-
7.	Md. Siddik	Md. Jubbar	Ward no. 3	"	-
8.	Md. Khokon	Md. Modhu	Ward no. 3	"	-
9.	Md. Kalu	Md. Sharuj	Ward no. 7	"	-
10.	Md. Bacchu	Late. Sharuj	Ward no. 7	"	-
11.	Md. Shakib	Late. Azizullah	Ward no. 7	"	-
12.	Md. Monju	Md. Anowar	Ward no. 7	"	-
13.	Md. Sohag	Md. Dalal Uddin	Ward no. 6	Ansar VDP Training	01742-810406
14.	Md. Kowsar	Md. Thanda Miya	Ward no. 6	"	01746-474644
15.	Md. Hasan	Md. Kazimuddin	Ward no. 6	"	01822-377550
16.	Md. Mlnhaz	Md. Dulal Mosolli	Ward no. 6	"	01756-344470

Annex 16

List of Shelter Management Committee

School cum Shelter

Name	Responsible Person	Contact #	Remarks
Ward no. 5 NobinGovt. Primary School	Abdul Aziz Vuiya	-----	-
	Abdul Sattar	-----	-
	Md. Nazimuddin	-----	-
	Md. Ishak	-----	-
Vabokey Govt. Primary School	Md. Abu Rahman Head Teacher	01718-302110	-

Health Management Committee:

Health Center Name	Responsible Person	Contact #	Remarks
Municipality	Dr. Md. Shamsul Haque	01711-858867	-
Durmud	Md. Rashedujjaman	01712-763086	-
	Md. Rofijol Haque	01921-558310	-
	Mst. Rupa Aktar	01920-280388	-
	Md. Sohel		-
Kulia	Md. Mahbub Alom	01717-562320	-
	Md. Rejuan	01915-336542	-
	Mst. Rebeka Sultana	01716-973910	-
Mahmudpur	Mst. Najma Aktar	01717-209154	-
	Mst. Lovely Aktar	01734-330054	-
	Md. Ruhul Amin	01731-209943	-
	Mst. Rasheda Parvin	01922-349092	-
Nangla	Md. Abu Musa	01715-108051	-
	Mst. Nishita Aktar	01713-548995	-
	Mst. Roksana	01925-027157	-
	Mst. Julekha	01940-327723	-
	Alpona	01968-56216	-
Nayangar	Mst. Morjina	01949-169747	-
	Mst. Dulena Parvin	01754-08796	-
	Md. Ashraf Husen	01962-55924	-
	Md. Habibullah	01724-653737	-
	Mst. Roksana Parvin	01922-031915	-
Adra	Mst. Sabina Yasmin	01728-465994	-
	Mst. shanjida Aktar	01717-311258	-
	Mst. Najma Parvin	01731-210136	-
Char Banipakuri	Mst. Shamima Aktar	01916-011058	-
	Mst. Ismotara	01733-676084	-
	Mst. Momotaj Nahar	01743-925826	-
	Mst. Shamoly Aktar	01727-571311	-

Health Center Name	Responsible Person	Contact #	Remarks
Fulkocha	Mst. Mahbuba Ferdousi	01721-974840	-
	Mst. Roksana	01717-384021	-
	Mst. Lotifa	01716-513141	-
Gosherpara	Mst. Shefali	01760-446899	-
	Mst. Shmsunnahar	07153-082341	-
	Md. Foridul Islam	01716-614900	-
	Mst. Aklima	01759-475142	-
	Md. Kamrul Hasan		-
Jhaugora	Mst. Rojina Aktar	01915-179987	-
	Mst. Rowshonara	01725-785532	-
	Mst. Rebeka Sultana	01759-758009	-

Fire Safety Committee:

Fire Station	Responsible Person	Contact #	Remarks
Melandaha	-----	01768-587373 09826-56355	-----

Conduct By Engine Boat:

Sl	Union	Responsible Person / Womers	Village Under ward	Contact #	Boats	Remarks
1.	Durmuth	Md. Mohijol	Lokkhipur Ward no. 1	-	02	-
2.		Md. Hokkor Alli	Lokkhipur Ward no. 2	-	02	-
3.		Md. Mojibor	Melandaha - Para Balabadha ghat	-	01736-973834	02
4.	Kulia	Md. Abul Kashem	Deflapara	01732-527557	02	-
5.	Fulkocha	Md. Somiul Member	Brammon-para Ward no. 6	01761-594299	02	-
6.		Late. Nurnobi	Brammon-para Ward no. 5	01714-828249	02	-
7.		Nozrul Islam	Brammon-para Ward no. 6	01726-574576	01	-
8.		Md. Halim	Dilaler dhal ward	No	01	-
9.		Md. Washim	Brammon-para Ward no. 5	No	01	-
10.	Gosherpara	Md. Samiul	Sobilapur , Ward no. 7	01711-187903	02	-
11.		Md. Tajel	Gosherpara	No	02	-
12.	Jhaugora	Md. Omor Alli	Sheikhsadi	No	01	-
13.	Shyampur	Md. Nur Islam	Kajaykata , Ward no. 4	01721-974410	05	

List of Local Business Man:

Sl	Union	Name	Quality of Business	Village Under ward	Bazzar	Contact #
1.	Durmuth	Md. Chan Miya	Seeds Dilar	Soruliya	Durmuth Bazzar	01716-305569
2.		Dr. Abul Hoshen	Pharmacy shop's	Durmuth 9 no	"	01739-531930

Sl	Union	Name	Quality of Business	Village Under ward	Bazzar	Contact #
3.		Dr. Md. Razzak Ronju	Pharmacy	Sultan's-khaly	"	01588-937030
4.		Md. Obaidullah	Grocers shops	Jangaliya	"	01714-681296
5.		Md. Mohor Alli	Grocers shops	Soruliya	"	01714-681297
6.		Md. Nurnobi	Grocers shops	Durmuth	"	01757-978821
7.		Md. Anowar	Grocers shops	Balabadha 3 no	Durmuth Bazzar	01918-885699
8.		Md. Saiful Islam Firuj	Rice Business	Durmuth 9 no	"	01740-989402
9.	Kuliya	Dr. Nozrul Islam	Pharmacy	Kuliya	Tonkey Bazzar	01748-904818
10.		Dr. Hanif	Pharmacy	Romar-Para	"	01747-752260
11.		Dr. Sunil	Pharmacy	Porgil Hindu Para	"	01712-994639
12.		Md. Hiru	Grocers shops	Kuliya 3 no	"	01925-612313 01916-712102
13.		Md. Asor Uddin	Grocers shops	Kuliya 3 no	"	01730-200223
14.		Md. Nazir	Grocers shops	Daoudkura 1 no	"	01772-873388
15.		Md. Abu Bokkor	Grocers shops	Daoudkura 1 no	"	01713-520395
16.		Md. Ripon	Grocers shops	Daoudkura 1 no	"	01915-523565
17.		Md. Monirujjaman	Cloths	Daoudkura 1 no	"	01725-029608
18.		Md. Rubel's Khan	Cloths	Jalampur1 no	"	01710-327735
19.	Mahmudpur	Abdul Jubbar	Monohori shop's	Binod-Tongi	Mahmudpur Bazzar	-
20.		Md. Mahbur (Chotku)	Monohori shop's	Gojarmari	"	-
21.		Md. Kuddus	Monohori shop's	Pach-poyla	"	-
22.		Md. Shah-Alli	Monohori shop's	Char Mahmudpur	"	-
23.		Md. Jalal	Monohori shop's	Nanglakanda	"	-
24.		Md. Mojammel	Monohori shop's	Imampur	"	-
25.		Md. Jalal	Cloths	Pach-poyla	"	-
26.		Md. Moyna	Cloths	Mahmudpur	"	-
27.		Md. Shah-Alom	Cloths	Mahmudpur	"	-
28.		Md. Jamal Uddin	Cloths	Pach-poyla	"	-
29.		Md. Johurul	Cloths	Kamar-Para	"	-
30.		Md. Mojid	Rice/Paddy	Baniya-bari	"	-
31.		Md. Aminur	Rice/Paddy	Noyar-Para	"	-
32.		Md. Renu Contactor	Rice/Paddy	Aug-poyla	"	-
33.		Md. Manik	Rice/Paddy	Adhbariya	"	-
34.		Md. Sifat	Rice/Paddy	Adhbariya	"	-

Sl	Union	Name	Quality of Business	Village Under ward	Bazzar	Contact #
35.		Dr. Hafijur	Pharmacy	Nolsiya	"	-
36.		Dr. Babul	Pharmacy	Kajaykata	"	-
37.		Mamunur Roshid	Pharmacy	Pach-poyla	"	-
38.		Md. Ekramul Haque	Pharmacy	Baniya-bari	"	-
39.		Md. Johurul	Pharmacy	Adbariya	"	-
40.		Nayangar	Md. Hashu's	Cloths	Jalalpur Ward no. 2	Dagi
41.	Md. Mojid		Cloths	Char-Boshaup to	Dagi	01718-817466
42.	Md. Roshid		Cloths	Char-Boshaup to	Dagi	01722-690943
43.	Md. Rashedul		Grocers shop's	Fulsenna	Dagi	01967-113402
44.	Md. Sohel		Grocers shop's	Jalalpur Ward no. 2	Dagi	01814-285635
45.	Md. Abed Alli		Grocers shop's	Jalalpur Ward no. 2	Dagi	01987-569950
46.	Md. Babul		Grocers shop's	Fulsenna	Dagi	01948-408283
47.	Char Banipakuri		Md. Mizanur Rahman	Rice/Paddy	Vabokey	Vabokey Bazzar
48.	Fulkocha Jhaowgora	Md. Abdul Rohim	Paddy, Seeds, Oil	Brammon-para Ward no. 6 no	Hazrabari Bazzar	01711-617174
49.		Md. Habib Store	big Grocers shop's	Karoychara	Hazrabari Bazzar	01720-574148
50.		Md. Jwel	big Grocers shop's	Jogotpattra , Ward no. 4	Hazrabari Bazzar	01710-065506
51.		Md. Iddris	big Grocers shop's	-Paraliputul	Hazrabari Bazzar	01733-162315
52.		Md. Nozrul Islam	Pharmacy	Brammon-para , ward no. 5	Hazrabari Bazzar	01724-335175
53.		Md. Masum	big Grocers shop's	Dhalua-bari	Hazrabari Bazzar	01733-162308
54.		Parul	Cloths Business	West Dhalua-bari	Hazrabari Bazzar	01725-757601
55.		Md. Ra	big Grocers shop's	Brammon-para , ward no. 5	Hazrabari Bazzar	01715-740175
56.		Md. Yunus Alli	big Grocers shop's	West Hazrabari , Ward no. 4	Hazrabari Bazzar	01718-764507
57.		Md. Abdul Selim	big Grocers shop's	Hazrabari , Ward no. 4	Hazrabari Bazzar	01714-818678
58.		Md. Nur Husen	Pharmacy	Kona-Maloncha Ward no. 1 no	Hazrabari Bazzar	01728-285891
59.		Md. Mamun	Rice/Paddy	Fulkocha East ,Ward no. 3	Fulkocha Bazzar	01716-287050
60.		Md. Sohel Rana	Pharmacy	Fulkocha East ,Ward no. 3	Fulkocha Bazzar	01724-281965
61.		Md. Roshid	Rice/Paddy	Fulkocha	Fulkocha	01725-

Sl	Union	Name	Quality of Business	Village Under ward	Bazzar	Contact #
				East , Ward no. 2	Bazzar	507346
62.		Md. Johurul	Rice/Paddy	Fulkocha East ,Ward no. 3	Fulkocha Bazzar	01713-579054
63.		Md. Mafijol	Cloths	Fulkocha East ,Ward no. 3	Fulkocha Bazzar	01726-040204
64.		Md. Chan	big Grocers shop's	Fulkocha East ,Ward no. 3	Fulkocha Bazzar	01768-918313
65.		Dr. Shahidullah	Pharmacy	Fulkocha East ,Ward no. 3	Fulkocha Bazzar	01747-841554
66.		Md. Shahid	big Grocers shop's	Indro-bari , ward no. 5	Jhaowgora Bazzar	01734-877187
67.		Md. Tojammel	big Grocers shop's	Doyar-Para	Jhaowgora Bazzar	01713-543893
68.		Md. Hozrot Nanda	big Grocers shop's	Doyar-Para	Jhaowgora Bazzar	01713-547387
69.		Md. Burhan	Grocers shop's	Indro-bari, ward no. 5	Jhaowgora Bazzar	01739-254785
70.		Md. Ibadullah	Grocers shop's	Doyar-Para	Jhaowgora Bazzar	01748-906495
71.		Dr. Md. Golam Kobir	Pharmacy	Indro-bari, ward no. 5	Jhaowgora Bazzar	01737-773692
72.		Dr. Nazimuddin	Pharmacy	Indro-bari , ward no. 5	Jhaowgora Bazzar	01719-220175
73.		Abdul Guffar Alli	Grocers shop's	Sheikhsadi ,Ward no. 3	Anar-bari ghat Bazzar	01771-915235
74.		Dr. Sanowar Husen Nuru	Pharmacy	Sheikhsadi ,Ward no. 3	Anar-bari ghat Bazzar	01714-418928
75.		Md. Chan Miya	Grocers shop's	Mankey ,Ward no. 3	Mankey Bazzar	01721-522109
76.	Shyampur	Md. Mostafa	Grocers shop's	Tupkar-Char , Ward no. 7	Tupkar-Char Bazzar	01915-421532
77.		Md. Romjan	Grocers shop's	Tupkar-Char , Ward no. 7	Tupkar-Char Bazzar	01935-706509
78.		Md. Mofijul	Grocers shop's	Tupkar-Char , Ward no. 7	Tupkar-Char Bazzar	01983-784874
79.		Md. Solaiman's	Pharmacy	Tupkar-Char , Ward no. 8	Tupkar-Char Bazzar	01739-308151
80.		Md. Faruk	Grocers shop's	Tupkar-Char , Ward no. 7	Tupkar-Char Bazzar	01939-189750
81.		Md. Kamrul	Grocers shop's	Tupkar-Char , Ward no. 7	Tupkar-Char Bazzar	01948-509275
82.		Md. Ayub Alli	Grocers shop's	Tupkar-Char , Ward no. 7	Tupkar-Char Bazzar	01912-699311
83.		Md. Nurislam	Grocers shop's	Tupkar-Char , Ward no. 7	Tupkar-Char Bazzar	01912-428430
84.		Md. Belal	Grocers shop's	Tupkar-Char , Ward no. 7	Tupkar-Char	01779-353037

Sl	Union	Name	Quality of Business	Village Under ward	Bazzar	Contact #
					Bazzar	
85.		Md. Masud	Grocers shop's	Tupkar-Char , Ward no. 7	Tupkar-Char Bazzar	01933-742054
86.		Md. Mokhlesur Rahman	Grocers shop's	Tupkar-Char , Ward no. 2	Tupkar-Char Bazzar	01966-724932
87.	Melandaha Municipality	Md. Ruhul Amin	Grocers shop's	Chariildar	Melandaho Bazzar	01914-581065
88.		Md. Dilip	Rice Business	Kazi-Para	Melandaho Bazzar	01713-543719
89.		Md. Manik	Rice Business	Adipoite	Melandaho Bazzar	01711-517240
90.		Md. Dulal	Rice Business	Chak-daho Sardarhouse	Melandaho Bazzar	01711-400814
91.		Md. Mojammel Haque	Rice Business	Kazi-Para	Melandaho Bazzar	01713-505762
92.		Md. Golam Mostafa	Rice Business	Majhbon Nangla	Melandaho Bazzar	01713-501304
93.		Md. Hashem	Rice Business	Majhbon Nangla	Melandaho Bazzar	01713-267783
94.		Md. Moni	Biscute Business	Shimultoly	Dagi Bazzar	01718-270843
95.		Nahar	Rice/Paddy	Fulsenna	Dagi Bazzar	01725-978345
96.		Srabon	Rice/Paddy	Fulsenna	Dagi Bazzar	
97.		Emran	Rice/Paddy	Jalalpur	Dagi Bazzar	01721-927818
98.		Dulal	Rice/Paddy	Fulsenna	Dagi Bazzar	01774-909036
99.		Sadiya	Rice/Paddy	Dagi	Melandaho Bazzar	
100.		Shapla	Pharmacy	Melandaho	Melandaho Bazzar	01718-621826
101.	Arafat	Pharmacy	Melandaho	Melandaho Bazzar	01923-261724	
102.		Md. Helal	Grocers shop's	Jalalpur	Melandaho Bazzar	
103.		Dr. Rejjak	Pharmacy	Jalalpur	Dagi Bazzar	01915-390370
104.		Md. Ashi	Grocers shop's	Jalalpur	Dagi Bazzar	01745-088435

Annex 17

List of several programs broadcast in Bangladesh radio

Radio center	Function	Time	Days
Dhaka - Ka	Krishi Samachar	6.55-7.00 am	Daily
	Sukher Thikana	7.25-7.30 am	Daily
	Health is Welth	11.30-12.00 am	Daily without friday
	Sonali Fasol	06.05-06.35 pm	Daily
	Weather Massa	06.50-07.00 pm	Daily
Chattrogram	Krishi Kotha	06.55-07.00 am	Daily
	Krishi khamar	06.10-06.50 pm	Daily without monday
	Sukhi Sangshar	08.10-08.30 pm	Daily without friday
Rajshahi	Khet khamar Samachar	06.55-07.00 am	Daily
	Sobuj Bangla	06.05-06.50 pm	Daily
Khulna	Health Information	06.55-07.00 pm	Daily
	Krishi Samachar	04.20-04.30 pm	Daily
	Chashabad	06.10-06.50	Daily
Rangpur	Sukher Thikana	07.25-07.30 am	Daily
	Khet Khamare	06.05-06.35 pm	Daily
Sylhet	Ajker Chashabad	06.55-07.00 am	Daily
	Sukher Thikana	07.25-07.30 am	Daily
	Shamol Sylhet	06.05-06.50 pm	Daily without friday
Thakurgoan	Kishan Mati o desh	06.05-06.25 pm	Saturday, Monday, wednesday
Cox Bazar	Ajker krishi	03.07-03.10 pm	Daily
	Sonaly Prantor	03.40-03.45 pm	Wednesday, Thursday
Borishal	Krishi Kotha	03.15-03.30 pm	Daily without saturday and wednesday
	Small Family	03.35-03.50 pm	Daily without, monday, wednesday, friday
Rangamati	Jiboner Jonno	01.50-01.55 pm	Daily
	Farmyard house	03.05-03.15 pm	Daily

* Weather message are broadcast in every center at 6.50 pm

Some important functions of Cummunity radio

Radio Center	Function	Time	Day

There is no cummunity radio at Islampur Upazila.