



District Level Disaster Management Plan Development Sirajganj District

Plan Developed by :
District Level Disaster Management Committee, Sirajganj

Coordinated by:



EADA

July-2014

Supported by :

Comprehensive Disaster Management Program (CDMP 2)
Ministry of Disaster and Relief



Empowered lives.
Resilient nations.



Message form the Deputy Commissioner

Bangladesh is known as a disaster prone country in the world. Geographic location, climate and weather variability from place to place in this country every year due to the floods (nadibahita / precipitation induced), river erosion, cyclones, droughts, such as dense fog hit different kinds of misery. Bangladesh is a riverine country, as many people each year are victims of river erosion areas based on the new swimsuit, without soil, become destitute and rivers, canal filling due to its various types of area residents face storm and stress. Resources to help you out at all, including the influence of lives, extensive damage to livestock and crops are attained. This is not just tossed community affected, the effects of the national wealth and the economy and is observed.

Even before the disaster management plan as Disaster-prone countries assets and lives through the human resource, loss of livestock and crops, reducing the long-term plans did not take any. Without proper planning and the only relief is given precedence over rehabilitation.

Financial support from donors, including the Government of Bangladesh in UNDP Disaster Management has launched a program through in making plans. Under this program, various levels of society, the masses initially, District and Upazila Disaster Management Committee of the local risks and designing action plan has been undertaken through the Overview. Risk mitigation action plans to mitigate the risks identified in each district level local hazards long-term plan has been formulated.

I am as the President of Sirajganj District Disaster Management Committee on behalf of the locals as well as reduce the risk of conveying sincere thanks to all concerned in the formulation of action plans.

.....
Md. Billal Hossain

Deputy Commissioner, Sirajgonj

&

President

District Disaster Management Committe
Sirajgonj District, Sirajgonj



Message from the District Relief and Rehabilitation Officer

Sirajganj District is situated besides the Jamuna River. With natural disasters friendship making the the district is trying to improve living conditions of people. People in this area, such as the nature of the storm separately status and praised the beauty of nature as well as the harshness of the sedentary people of this town has been repeatedly back from development. River Jamuna is highly disaster riskful area surrounded Sirajganj district. Livelihoods of local people's lives with agriculture and weaving. Here are the main obstacle to the development of different types of disasters. In advance of the flood disaster in this district. In addition, the district is significant hazards are floods, river erosion, nor 'westerly storms, drought, cold wave, arsenic pollution, etc. Heaney, property and wealth of natural hazards often devastating damage in the form of injury, which is not only a person or a society community damaged, irreparable damage to the national economic policy and resources. For reducing the risk of disasters and losses foremost need a proper planningefforts.

This consequencing, EADA has planned Sirajganj district disaster management plan by financial assistance of the CDMP Phase II and the assistance of the District Disaster Management Committee in terms of the reality of the disaster management plans with local communities has created. Contacts the local area plan is the information available to them the history of disasters, population, infrastructure, disaster, danger and vulnerability, disaster risk reduced-risk factors, ways of reducing the risk, pre-disaster, disaster preparedness, doing normal time responsibility, emergency throughout providing rescue and rehabilitation plans. I think that It will play a leading role in the reduction of disaster risk in this district.

I know thanks of all who Concerned with the development of disaster management plans. Not only that I wish to successful implementation disaster management plan project.

Md. Zakiur Rahim Shahed
District Relief and Rehabilitation Officer
Sirajgonj
&
Member Secretary
District Disaster Management Committee
Sirajgonj

Contents

Subject	Page No.
Chapter 1: Local Area Identification	
1.1 Background	07
1.2 Main Objective of Plan	07
1.3 Local Area Identification	07
1.3.1 District/ Upazila Geographical Location	07
1.3.2 Area	08
1.3.3 Population	16
1.4 Infrastructure and non Infrastructure	17
1.4.1 Infrastructure	17
1.4.2 Social Resource	18
1.4.3 Weather and Climate	23
1.4.4 Others	24
Chapter 2 : Disaster, Hazard and Vulnerability	
2.1 Overall History of Disaster	26
2.2 Hazards of District/Upazila	27
2.3 Different Types of Hazards and its Present and Future Aspect	27
2.4 Vulnerability and Capacity	28
2.5 Most Vulnerable Area	30
2.6 Main Sectors of Development Plan	32
2.7 Social Map	37
2.8 Hazard and Risk Map	38
2.9 Seasonal Calendar of Hazard	39
2.10 Seasonal Calendar of Livelihood	40
2.11 Vulnerability of Life and Livelihood	41
2.12 Sector wise Hazard and Risk	41
2.13 Climate Change and its Feasible Impact	45
Chapter 3 : Disaster Risk Reduction	
3.1 Risk Factors Identification	56
3.2 Identify Means of Risk Reduction	59
3.3 Development Plan of NGO's	62
3.4 Disaster Management Work Plan	63
3.4.1 Pre Disaster Preparedness	63

3.4.2 During Disaster Preparedness	65
3.4.3 Post Disaster Preparedness	68
3.4.4 During Normal Period/ Risk Reduction Period	70
Chapter 4 : Emergency Response	
4.1 Emergency Operation Centre (EOC)	72
4.1.1 Conduct Emergency Control Room	72
4.2 Contingency Plan	72
4.2.1 Keep Ready Volunteer	75
4.2.2 Publicity Early Warning Message	75
4.2.3 Evacuation	75
4.2.4 Rescue and Provide Primary Treatment	75
4.2.5 Shelter Maintenance	75
4.2.6 Keep Boats Ready	76
4.2.7 Send Loss and Damage, Need Assessment and Report	76
4.2.8 Coordinate Relief Program	76
4.2.9 Collect and Keep Dry Food & Life Protecting Medicine Ready	76
4.2.10 Treatment and Vaccine for Domestic Animal	76
4.2.11 Arrange rehearsal	77
4.2.12 Emergency Control Room Operation	77
4.2.13 Shelters and Safe Places	77
4.3 List of Safe Places of District and Upazila	78
4.4 Structure of Shelter Management Committee	78
4.5 List of Resources of District and Upazila (which may be used during Disaster)	103
4.6 Financing	104
4.7 Update and Check Action Plan	108
Chapter 5 : Rescue and Rehabilitation Plan	
5.1 Loss and Damage Evaluation	109
5.2 Rapid/ Advance Re-rescue	113
5.2.1 Administrative Resettlement	113
5.2.2 Clean ruin/wreck	113
5.2.3 Re-start Public Service	113
5.2.4 Emergency Livelihood Support	113
Annexure 1 Checklist of Contingency Plan Implementation	114
Annexure 2 District /Upazila Disaster Management	116

Committee	
Annexure 3 List of Volunteer District /Upazila	119
Annexure 4 List of Shelter Management Committee	120
Annexure 5 At a Glance District/Upazila	148
Annexure 6 Some Important Program of Bangladesh Betar	157
Annexure 7 Infrastructure	158
Annexure 8 Irrigation	159
Annexure 9 List of hat/bazar	160
Annexure10 Information of tube well	162
Annexure 11 Information of Sanitation	162
Annexure 12 Information of mosque and temple	163
Annexure 13 Information of religious gathering place.	164
Annexure 14 Information of Health services center	165
Annexure 15 Bank information	167
Annexure 16 List of club/cultural center	170
Annexure 17 List of cemetery and cematorium ghat	171
Annexure 18 Information of forest and forestation	172
Annexure 19 Information of rivers	173
Annexure 20 Information of Arsenicosis	174
Annexure 21 List of district /upazila safety places	175
Annexure 22 Vulnerability map	201
Annexure 23 photograph of Workshop	202
Annexure 24 Attendance sheet of workshop	203
Annexure-25 Paper cutting of Workshop	206

Chapter 1: Local Area Identification

1.1 Background:

Due to the geographic location of a disaster prone country baladesa. Affected, bore, flood, erosion, drought, humidity, flow, natural duryogasamuha covers regular events such as tornadoes. The level and intensity of natural disasters due to climate change is soaring. Bangladesh is a developing country. Disaster in the infrastructure is the ability to jhumkihrasa. However, the human catastrophe in the long residence experience. The success of the Disaster Response Disaster eidesera vulnerable countries in the world to the other instances as logic. Disaster management in the traditional society, the efficiency of this issue neglected vulnerable. Are more or less affected by disasters each jelai country. In the districts of Sirajganj District. Upazilas of Sirajganj District 5 is a highly vulnerable area of disaster risk. Banyaei major disaster area. Disasters every year in each district ebanjana adverse impact on public life and livelihood. No plans at the district level every year, but a reflection of the disaster could be seen falling. The Disaster Management Plan as part of the overall disaster management is responsible for the Sirajganj district.

1.2 Main Objective of Plan:

- ❖ family and community level disaster risk reduction in the risk of all forms of public awareness and create public awareness about the settlement of the family, society, union administration, Upazila and district administration to devise practical level.
- ❖ Through the use of local resources as far as possible to reduce the risk of local initiatives ∞ Sustainable development and measures to implement the approach.
- ❖ Remove, retrieve, assess the needs of relief and immediate rehabilitation plan for the locally made and applied in practice.
- ❖ strategic document for a specific area and to create a certain period.
- ❖ Disaster Management Committee and the relevant sector (government, international and national NGOs, donors, etc.) will act as an overall plan.
- ❖ monitoring and implementation of disaster management plan provides guidance to its partners.
- ❖ Participate in community disaster planning in earnest, effective, and partnerships and ownership awaken.

1.3 Local Area Identification

1.3.1 District/Upazila Geographical Location :

Sirajganj District is situated the Rajshahi division besides the Jamuna river. It is far 130 km away distance from the division. The district covers in Bangladesh latitude $24^{\circ}00 - 24^{\circ}00$ and longitude $89^{\circ}20 - 89^{\circ}50$. north-west side is Bogra and Natore district, east-south side is Tangail, Manikganj, Pabna district of Sirajganj . Siraganja district has 9 Upazila, police stations 12, 6 municipalities and union 82. The major rivers in the district are: Jamuna, Baral, Ichamati, Kartoia and phulajora etc. Prevent the breakdown of Jamuna has four district-wide dam to prevent flooding. Each district has a paved road with. There is also a mud road for communication from village to village.

1.3.2 Area:

Area is 2402.05 square/ km . There are 9 upazila,12 police stations , 6 municipalities, 82 union , 1472 mouza and 2180 villages in Sirajganj district .

Mouza District Name	Upazila Name	Mouza No.	Name of Mouza
Sirajganj	Sirajganj Sadar	206	<p>Mahisamura, Akdala, Fulboyra, Agboyra, khodda Boyra, Harina Rayanpur, Binaypur, Chak bahuka, ratankandi, bhenna Bari, Kholabari, saratail, bahuka, sukdebapur, Govinda potal, harina, khamaragati, shyampur O narayandiya, bagbati, Mali gati , alokadiya, Hasna, subarna gati, harina Gopal, dhaldop, kanagati, Bidda dhaldop, garudah, panyabari, Chal Mira Khor, Haripur, Ghora Chara, Pipulbaria, dattabari, Chak phulakocha, phulakocha, Ichhamoti, rajibapur, nandina, bejgati and rangaliya gati, bahuli, dhitpur Kanu, dhitpur Alal, sabbisa, Khaga, South alokadiya, kalidasgati,</p> <p>Cadpal, nuti harina, deuji, singargati, Dumur, padampal, ratuni, harinahata, rahimpur, Rajapur, bagdumur, raghurgati, niyamatpur, saraicandi and brahmokhola, Fulbari, Raghunathpur, silanda, siyalkol, bildhali, big hamakuriya, Chak siyalkol, khodda siyalkol, ariya Mohan, North sarutiya, bahuti, kayelagati, sibanathapur, West Mohanpur, Chandi dasgati, Soto hamkuriya, West konagati, Jogotgati, paikasa, Pachil, Diyar Pachil, Brahmon Bayra,</p> <p>Daulatpur, khalisakura, sailabari, Chak khoksabari, khoksabari, Guner ganti, telakupi, Naoda telakupi, munsumi, satika bari, brahman ganti, saluyabhita, khidrani, aminpur, Khata, Naoda phulakocha, bhurbhuriya, balidah, gupirpara, sahanagacha, jhinaigati, Sonagacha, parapacil, bhatpiyari, balighugri, Italy, Bill nalacungi, bilchilpata, Panch thakuri, matiyarpura, Shimla, kechuya Hata, kharuya, jaykrinapara, Char kharuya, Par mechra, mechra, betuya, beradari, naladair, Khas hurkandi, Rehai hurkandi bhangara, rupasa,</p> <p>Teghari, sachaliya, khasbaliyamenda, akanadighi, gotiya, Khidirpur, Ghosher Potal, chandganja mudipara, haribhanga, matikora, Ataro Takar Par, North jamuya, hat bayra, katenga, Chak chithuliya, bhutma, Baniabari, small katenga, kakmari, singabil, chithuliya , kaoyakola, kuripara, dogachi, maheskangla, barni, sayasekha, Mirzapur, Boro</p>

			<p>koyra, dorata small koyra, chandal Boyra, Bera Bari, Kalia Chowdhury, Naranbari, Kalia Haripur, tetuliya, banbariya, chatiyan tali, Morgram, belutiya, barakandi, cakuli, ramagati,</p> <p>Biyara, small peri, Boro peri and sapari, Khas chatragacha, Rehai chatragacha, Jamunabali, jagatala, East Mohanpur, baaitara, konagati, kadda, Krishnapur, sadandapur, jamtail, Khidirpur, jamtaildas, jarila, sartiya, dukhiyabari, sayadabad, gachabari, Boro Shimul, panchosona, Khasbaro shimul, Chak boura and birhati.</p>
	Kazipur	123	<p>Parulakandi, harinathpura, paranpura, rasikapur, Paikpara, rauhabari, Krishna Gobondapur, Sonmukhi, sthalabari, garaber, kabihar, barsi bhanga, bhanudanga, satkaya, hatsira, mathail Chapar, Bhobanipur, durgatiyapara, chalita Danga, Lakmipur, kacihara, khukasiya, West Betbgari , kalikapur, patagram, baraitala, mirarpara, alamapur, Gandhail, subhagacha, jhunkail, Doel, chormara, bayarabari, ekdala, rauhabari, barabariya, amannehar, Meghai, khud bandhi, Kazipur, biladuyariya, prajarapara, Char singrabari, East Betbari,</p> <p>Singrabari, hatgacha, sutanara, Bhati meoyakhola, maijbari, dhekuriya, kunkuniya, paikartali, baniyagacha, Juktigacha, bisiraga, ujan meoyakhola, saabanda, pargachha, Godarbag, bildali, dadbayara, khasrajabari, hatsira, Laxmipur, hajrahati, Bhanu Danga, Charvanu danga, khuksiya, garaber, Godabari, bhetuya jagannathpur, Char dagalas, Char Momin, chalal, sindur Ata, ghunathpur, jormani, gujabari, guyakhara, bholardiya, Rajnathapur, Chatnatipara, Char Girish, Baua Mari, North tekani, phuljor, natuyarapara, Khas suriber, Rehai suriber, Jor Gacha, panagari, Par khukasiya, Jumar khukasiya, Manik dair, adityapur, konabari, kinarber, South tekani, Char panagari , chardorta, charpanagari, pardorta, char jagannathapur, kajalagram, Nishchintopur, goyalbathan, North Salal, saldah,</p> <p>Chinnah, Char saldah, salagram, bhaoramari, Doghal Kandi, majnabari, East majnabari, north kumariya bari and south kumariya bari.</p>

	Raygonj	193	<p>Adityabariya, andra, ajuni, bankai, barail, binodbari, Chander paikra, dhamainagar, Goalpara, golta, jamtail, khiyail, khodadpur, Komarpur, Krishnapur, khidra suhara, khirtala, kurcha, lakmikotalatur, majhdiya, mechabariya, nabankota, neopa, sadra, sarail, Shibpur, North Faridpur, akra, bandihar, ranail, bhuiat, dhanjal, dostapara, Gopalpur, gothita, Hajipur, Collia, khaichala, Madhupur, mauhar, nimgachi, West atghariya, pulla, rupakhara, sitalpaik, sonakhara, Srerampore, uthra Hajipur, amsara, betuya, Chak daud, Chak ghughat, Chowdhury Ghughat, cuniyakhara,</p> <p>Dhubil kataamahal, dhubil meamansahi, gopinathapur, ichadah, jhaul, kharija ghughat, malatinagar, naipara, satakusi, Shyamerghon, Uttarpara bharmohani , syamnai, deobhog, hats ichla, khardo Raghunathpur, mardiya, harni, ichladigar, bhuagati, langalmori, Chak Gobindapur , ghurka, rayhati, jagannathpur , Basudev Cola, Sriramer Para, Madhyapara bharmohani, Chandaikona, chakjatra, sartiya, nijhuri, sonaram, debrahpur, paakodla, bildhamai, ballabhenkar, Shimla, Khod Daulatpur , tabari para, Datia digar,</p> <p>Deragati, berabajya, kodla digar, rudrapur, baaikhola, dumarai kabari para, paikra, khokasahata, saraidah, mojaffarpur, Sorai hajipur, syamghop, Lakshmi bisnuprasad, west laxmikhola, jhapara, karilabari, abudiya, solisabala, nalachiya, Nijpara, betuya Southnapara, Raygonj, bilcandi, telijana, nalchiya, rauha, basuriya, atghatiya, East at ghariya, bhikanpur, darabasta, Alam Chandpur, angaru, Bishnupur, chakdader Para, Chakmonohar, Char Faridpur, dadpur, dattakusa, gopinathpur, erandah jhakiri, kathalbariya,</p> <p>Kumejpur, East mathurampur, nalchiya, nalka sengati, east Faridpur, Rampur, sujapur, Thin nandina, bengnai, Brahmanbaria, chaknur, deulmora, gram pangasi, kalinja, matikara, mikrateghari, Mirer deulamor, Naoda saluya, Narayan saluya, naruya, Rameshwar gati, sridasa gati, brahmanabhad, baraibhad, budaragati chak mohanabari , basuriya, Bhat haria, biswaspara, brahmagacha, Chandpur, baibanji gati, dhamdas gati, godagati, Hamen Damen, Hasil Hosen, Hasil Raghunathpur, ilanga, janiki gati, kayara,</p>
--	---------	-----	---

			Kaliyabari, Khamar gati, Kumar gara, kuthargati, randila Prasad, tebariya, Dhangara East, Dhangara West, Dhangara North, Shimla, north Raiganj, Raiganj Modho, ranatiya purbapara, daserpara, Dhangara North East, East lakmikhola North para, Ronthia North bagabari, betuya north, Khudra basuriya, East lakmikhola, North para, gunagati, makimpur, Chak Mathur, mahesapur, rajibpur, mahespur westpara, ramanath jhapra.
	Belkuchi	108	Sadkada, belkuchi, deluya, mantala, hatabayara, randhuni bari, Boyra Masum, Konabari, maijhail, Shameshpur, bhaturiya, berakharuya, makimpur, Chandrapara, Rajapur, bhaturiya, Modhy Khamar, bamanabariya, aguriya, Shahapur, harinathpur, naggati, ajugara, Kamarpara , Bhangabari, Daulatpur, dhulgagrakhali, Gopalpur, goprekhi, jamtail, khidragoparekhi, mamudpur, kandapara, solakura, meghulla, saldair, Gopalpur, Char nabipur Madhabpur, binnakandi, dhul gagrakhali, pestuk, saguna, Kalyanpur, sarbatulasi, dhuldiyar, kalagachi, metuyani , Khamar Ullahpara, saratail, Laxmipur, pirar char, dhukuriya, Bahmangram, Cjhar goghat, balabari, dhukuriya Bera, gayanakandi, caller Char, Ballia para, Meher Nagar, carabel, bhangabari, katenga, chotadhul, durlabgati, dighuliya, Jangalia, purbapara, goyalbari, khidrachapari, baradhul, krtikhola, bilmahisa, alokadiyar, gachcapari , bankhori, binnibari, khidir subarnasara, bayarabari, Bera kharuya, khidramatiya, sohagpur, banguya, chala, jidhuri, garamasi, mukundagati, Kamarpara, Tamai, Kazipur, adachaki, baniyagati, Chak Nalua, nish Boyra, Shane Bhangabari, chandangati, gabagachi, biswasbari, Joknala, bhutiyapara, saldair, Khash Sonamukhi, khidrajoknala, selbarisa.
	Chouhali	152	Betil, Chandpur, sadiya, majhagrama, elangiata, sankarahati, deoyantala, Ullahpara, khamaragram, Enayetpur, dhuliyabari, bindaha, maheshpur, Shahpur, Golabari, kandipara, ijarapara, ramjibanpur, North barbayala, South barbayala, mauhali , Rehai ijarapara, boyalakandi, rehaimausa , urapara, garabari, Rasulpur, santusa, kochgram, malipara, Bashantapur, sthal, hatabayra, nayapara, Bayra, dighalkandi, Sthalchar,

			<p>langalmura, dassika, khash dassika, hatibari, phalsatiya, bisnopur, kandapara, mandalbhog, Rehai mandalbhog , Misrigati, Sthal naughata, chaluhara, baisbari, teghari, gossaibari, kuragacha, Rehai phalasatiya, Khash phalasatiya, soto Chouhali, baro Chouhali, Gopinathpur, Char jajuriya, Khash Dhalai, Rehai kauliya, huipara, ruyajani, bars pakhiya, Muradpur east, west Muradpur , Char dhitpur, ghorjan, Baliakandi, hats ghorjan, South barangail, North barangail, South teghari, bochargati, phulhara, bakuliya, sambhudiya, bri dasuriya, pakutiya, Panch Shimulia, Paila, Thak Madhya Shimulia , chaubariya, araji Bill jalhar, singuli, umarpur,</p> <p>Atiya dhupuliya, kataliya, dhupkathi, Usup Shahi salangi, Ag Shimulia, gorekhi, dattakandi, pachuriya, hapaniya, Patrail, minadiya, sambhudiya -1, sambhudiya-2, Rehai Pat Shimulia , dhupuliya, bausa, Bill jalhar, chandair, Khash kauliya, Char kurki, bainya, Char Kodalia, Khash Pukuria, mitail, sakpal, Bir masuka, Khash Ar masuka, deldarpur, eoyaji dhupuliya, eoyaji pakuliya, eoyaji Sura, eoyaji gayanakandi, eoyaji Kathalia, eoyaji Ar masuka, eoyaji singuli, hijuliya, Ar masuka, Khash deldarpur and birbauniya, Rehai Pukuria, Char nakaliya, Bina Noi East, Bina Noi West, baghutiya East, baghutiya West, ghosuriya, hatail North, hatail south, chowbaria north , chowbaria South, char salimabad, masipur -1, masipura -2, garadaha, garadaha via biswas, nabipur, barai tepri and makarkola.</p>
	Ullapara	203	<p>Dharail, chengtiya, samail dah, Majhi para, rahimipur, Gangarampur, binayekpura, samila, mordah, Bangala, Chak Bangala , Modhya mahasepur, Bhoj Nagar, Boyra, West Satbaria, Afar, madhukola, piyarapur, baniyakaira, Pratap, aliyarpur, ghona, South gailjani, North Mohanpur, kaigati, West mahaspur, phajli Nagar, garassar, baloi, gajail, Khanapur, khodda gajail, bhayra, daghil gaon, chayra, chandal ganti, ag daghil gaon, pach daghil gaon, boriya, Komol marachi, Bogura, batekandi , pankharuya, kholhariya, Dutta kharuya, Khodda bankarit, udhuniya, babuli daha, Hatikumrul, chariyaujari, Charia, cariyasikar, Hasan Pur, Dhopakandhi, panchliya, Rani nagar, alokdiya, dadanpur, badullapur, rasdipur, tarutiya, patdhari, bakunda, amdanga, habbipur, bakhuya, bhatakaoyak, Ratan kaoyak, Mandal jani, partetuliya, khaliyapara, maguradanga, Chala, pangrauha, goyaljani, purnimagati, pukurpar, chaybariya,</p>

			<p>North betuya, mijapura bhengri, ghiyala, phaliya, komalakandi, Madhupur, Purboram Krishnapur, rasipara, Gopalpur, parkul, puthia,</p> <p>Khosalpur, West Krishnapur, saneganti, dadpur, Fardipur, bamaaghiyala, kalasingbari, bhengri, Pagla, Boalia, guyaganti, brammakpaliya, purbadeluya, bhuagacha, barahar, Maitra barahar, saratail, tetuliya, Jamalpur, dhunachi, khaschar Jamalpur, daiphalbari, angarpara, Durgapur , South Mohanpur, badhangacha, ballopara, dahakola, konabari, elangjani, parelangjani, baltail, Sholpo mamudpur, suja, kaliyakair, West bankarit, East bankarit, Southbetuya, kaibattaganti, west bamon gaon, Nada, hajipur, chandipura, alipram, ramail gram, rahuliya, chandragati, soto koyaliber, khaduli, Boro koyaliber, Sree pangasi, Ag gayahatta, chakpangasi, sayaidpur, sakulhat, Narsingha Para, aruya pangasi, chakkhaduli , Howrah, chaksa, barapangasi,</p> <p>Salap, ramganti, bhabki, gobindapur, bamail, kansona, sribari, haribhanga, konabari modhu, Eastlaxmikola, naokair, jolahati, sontala, tarabariya, nalsonda, Ramnagar, banyakandi, kaliganj tetuliya, raghab bariya, East krisnapur, Damdama, kochbatekandi, saokola, East bhadrakol, matikora, batebari, raakantapur, East satbari, pancakrosi, rakhalgacha, dadpur, nagarkayara, jangalakhmar, khamarpara, saratala, charuimuri, horpara, muhisakhola, baghalpur, agakayara, durganagar, nandiganti, Paikpara, parasonatala, balsabari, joginibari, Moricha, mahanandapara,</p> <p>East mahasepur, Wes laxmikola, bhairab, Khudra manohara, Boro manohara, hamentabari, Shampur, pru bamangao, Baro Patia, Mul bariya, rajman, rautan, bhatbera, bhadaliyakandi, rangatiya, Sholpa manohara, dubdanga, Salanga, banbari, goja, naimuri, satatakiri , talekupi, Boro, South Para bharmohani, angaru, jagajibanpur, chaubila, Singa, ruyapara, sarphi Salanga, North pustigacha, sahariyarpur, Agarpur, khodrasamila, rauhadah, Nalua dighi, Mahmoodpur, khaissar, chaitrahati, kaimajhira, jalsukha, Panchan, Kumar gailjani , West Ramkrishnapur, South pustagacha, nandakusa, sali, kalikapur, haranichara, bhattamajhira, badekusa, aldiha, bhengri, rahimabad, srikola, barya, jhikira, ghasengati, enayetpur, bhattakaoyak, bakhunya (angsaki), singhaganti (angsaki), sriphalganti, neoyargacha</p>
	Shahajadpur	254	<p>Baladipara haladighar, bilairil, barjabala, Bir angaru, charharipur, harirampur, Kaemkola, kayempur, khar-yajangal, West khar-yajangal, saratali, Shayeshtabaria, barai tepri, bahata garadaha, garadaha, garadaha biswas,</p>

		<p>makarkola, masipur, nabipur, purantepari, alokadiya, bahalbari, bejganti, Chak potajiya, nagarbayera, nukali, nundaha, potajiya, rautara, saktala, teurbanda, Ahmedpur, baghabari, baghabuniyal, baghutiya, Boro bunayadari, bahulbaghutiya, Bil Kolmi, Chak Ayma ,</p> <p>Chayera, dhunail, chauhuta bunayadari, karsalika, lokna, moyakhola, ramkauhura, Rubabati, santosa, silachapari, barniya, bayera, bentiya, dattadurta, durtamihi, dugali, Gala, garjana, kashipur, kaschar pichakhola, paikanda, tarataiya, bachra, badhikhola, basuriya, bogirahat putiya, chakjamirata, kakuriya, kisamat jamirata, nandalalpur, porjana, ranikhola, ultadab, bajiyarpara, berakachutiya, Deya, pharidpangasi, hamlakhola, iswardi, kumirghoyaliya, nagardala, naruuya, pangasi Farid, raypur, sripaltola, Shahzadpur (Pat), ratanakandi (Pat), Ajabera,</p> <p>Aganukhali, beltail, betkandi, Char betakandi, dharjamtel, ghorsal, gopinathpur, kadiyabadla, maltidanga, marakadiya Satbaria, telkupi, arkandi, brahamgao, jagibari, khuksabari, khukni, rupnai, rupasi, bhatdighuliya, bhatapara, ghuribari, Gopalpur, hatpachil, jagtel , Jaipur, kachua, kajjuri, kayanathai, maukuri, thutiypachil, East karuya, West chariyapachil, agabanghana, araji banatior, banatior, Bania singuli, barachantara, bhamuriya, small chantara, daykandi, dasuriya, dohitpur, Hor dighuliy, Khudra dasuriya, Kurshi, makra , pancabangla, sonatani, sreepur,</p> <p>Batiya, Char narina, narina, narayanadaha, parkola, bihaka, Centre Char, dhaudas Potti, ghatibari, Jalalpur, lukanpara, malkandi, pakurtala, East saratel, sayedpur, saktidahapur, parulkandi, harinathpur, paranpur, rasikpur, Paikpara, rauhabari, Krishna Gobindapur, Sonamukhi, Sthalbari, garaber, kabihar, barsi bhanga, bhanudanga, satakaya, hatsira, mathail Chapar, Bhobanipur, durgatiyapara, Chlaitadanga, Loxmipur, Kachihara, Kukshia, West Betgari, Kalikapur, Patagram, Boroitola, mirarpara, alampur and Gandhail, subhagacha, jhunkail, Doel, chormara, bayarabari, Akdala,</p> <p>Rauhabari, barbariya and amannehar, Meghai, khud bandhi, Kazipur, bilduyariya, prajarpara, Char singrabari, East Betgari and singrabari, hatgacha, sutanara, Vati meojkhola, maijbari, dhekuriya, kunkuniya, paikartali and baniyagacha, Juktigacha, bisirga, Ujan meoyakhola, sanbanda , pirgachha, Godarbag, bildali, dadbayara, khasrajabari, hatsira, Laxmipur, hajrahati, Bhanu danga, Char Bhanu danga, khuksiya, garaber, Godagari, bhetuya jagannathpur Char daglas , Char Momin, chalal, sindur Ata, Ghunathpur, jormani, gujabari, guyakhara, bholaridiya,</p>
--	--	---

			rajnathpur, Char Notipara, Char Girish, Baua Mari, North tekani, phuljor, natuyarpara, Khas suriber, Rehai suriber, Jor Gacha, panagari, Par khuksiya, Jumar khuksiya, Manik dair, adityapur , konabari, kinarber, South tekani, Char panagari, Chordorta, charpanagari, pardorta, charjagannathpur, kajalgram, Nishchintopur, goyalbathan, North Salal, saladaha, chinnah, Char saldaha, salgram, bhaoramari, Dghal Kandi, majnabari, East majanabari, North kumariya Bari and South kumariya bari.
	Tarash	178	<p>Tarash, kahit, khudramajhi, Banpara, gholacariya, baragram, charjayakrisnapura, mangalbariya, solapara, charmagura, khatigacha, kaurail, Boalia, chagopinathpur, mathurapura, kalamula, Chak kalamula, khasalpur, jaintipur, bhanar gari, baraichara, bhengri, rokanpur, taratiya, harisona, kundasona, Damra, Deoghar, paril baraichara, Chak Devi Rampur, chaura, paril, lauta, gonta, Chandpur, Upo Sylhet, Nama Sylhet , Manik Chapor, gulta, gulta golapur, pantura, padmapara, talam Other Para, talam, katabari , kusabari, Poati,</p> <p>Saguna, makarson, laluya majhira, kamarason, Dhap tetuliya, bhetuya, kundail, araji bhetuya, binnabari, Bill binnabari , Bill tepigari, sarappur, jhurjhuri, sonapatil, oyasin, balbha, benasin, Chak sarappur, kanchanessar, chalagari, jahangirgati, pausa, Bilaspur, kasta, malsin, gurma, khodra madhainagar, dhankunsi, Mora sakuna, North mathurapur, guyarakhi, Shuvar, madarjani, bhikampur, bhadas, madhainagar, baruhas, sarabari, sachandighi,</p> <p>Dighariya, sanra, Manoharpur, bastul, Palassey, batgari, soto poyata, Boro poyata, langalmura, lauson, ranidighi, penguyari, Kazipur, Shibpur, baidyanathpur, binsara, asanbari, chaubariya, Chak Mirzapur, kohito tetuliya, kusumbi, chaubariya chaki, Binodpur , Naogaon, Hassanpur, binodbhatra, barabhatra, mahasikuti, debipur, mahasiraukhali, birrauhali, pangrauhali, bhayahat, kalupara, khalkulla, matiyamalipara, chaupakiya, Islampur, baniyabahur, chakarsulla, sakoyadighi, kholabariya, kalidasinili, deora, desigram, dulissar, sakmal, jantihar , usaikol,</p> <p>Narateghari, Megha Chara, bhogalman, sadanandapur, kshirpota, North Shampur, baldipara, singarpara, silangdaha, West paikara, kumallu, bisamdanga, bhatarpara, ghechugari, arangail, karnaghos, Radhakantapur, Dhalapara, khirsin, gurpipul, chandibhog, tagra, Boro Maj Dakhina, Soto Maj Dakhina, Krishnapur, Dighi sakuna, Magura Binod, Magura makunda, ghargram, dabila, laluyakandi, hamakuriya, dakhuni Shampur, hamakutiya, Char hamakutiya, Nadu sayaiapur,</p>

	Kamarkhando	55	Rasulpur, barakanda, Shahabazpur, dhalassar, tajalpara, Shampur, bansabariya, kajipura, chaubari, Balrampur, raydaulatpur, dasasaki kura Udaypur, kura, kura Udaipur, pastek, jamtalai, kansuti, Kamarkhando, pakurayi, tangrail, dhopakanda, haluyakanda, tanrail, nandani Modhu, Bhara Char, bhadraghat, charaigat, dhamkalai, banayigat, maghoi bhadraghat, khadrighat, madhya bhadraghat, dogach, udayakrisnapur, Puran dogach, Mukhbolei, sayaidgat, chauduyar, bayira, soto dhopakanda, nandani kamalayi, garabari, chagara bari, jhatbiloi, konabari, shalparamahamudpur, jayanebaradhul, Khamar baradhul, mayanakanda, panchbarayi, Chala, chak sahabajpur, bharanga, jhail, Chandpur, mamudakola, bagbari, balukol, tagheri, paikasa, lahari bari.
	09	1472	

1.3.3 Population:

Total population of Sirajgonj district is 30,97,489, in this male -15,51,368, Female-15,46,221 and total family is 7,15,012.

Name of Upazilla /Union	Male	Female	Child (0-15)	Old (60+)	Disables	Total population	Family /House hold	Voter
Sirajgonj sador	279113	276042	27757	55515	52375	555155	125485	353788
Kazipur	134992	139687	13762	27468	26225	274679	99664	183315
Raygonj	158604	159562	15883	31766	30265	317666	77198	102227
Tarash	97447	99767	9860	19721	18714	197214	48942	127127
Ullapara	269481	270675	27208	54015	52012	540156	123864	347 040
Shahajadpur	283330	277786	28053	56107	51325	561076	123576	356437
Chouhali	80252	79811	9603	19207	16063	160063	39872	87284
Belkuchi	179738	173097	24698	49397	32065	352835	74450	215993
Kamarkhanda	68411	70234	9012	18024	13245	138645	31961	89992
Total	1551368	1546121	165636	311272	292249	3097489	725012	1863203

Reference : District Election office

1.4 Infrastructure and non Infrastructure informations are given briefly below:

1.4.1 Infrastructure

Embankment:

Sirajganj district has a total of 80 km embankment. The average height of embankments R L (reduce level) from 5.5 to 7 meters. Embankments annual rainfall is less damaged. So the government needs to reform the embankments. In addition, Sirajganj District has a hard point for the protection of the river Jamuna in the dam, which is 2550 meters in length. Huge stone dam, built with concrete. This has started as an Echo Park. People and tourists as the entertainment center in the region using the dam.

Source: Bangladesh Water Development Board, Sirajganj.

Sluice gate:

There are 28 Sluice gate in Sirajganj district. In these 19 are active and 09 are inactive.

Source: Bangladesh Water Development Board, Sirajganj.

Bridge:

Bridge of Sirajganj district contains 1,985. Under the Roads and Highways 835 and 1150 under the bridges of LGED. Contains all brijai motion.

Source: Roads and Highways Department and LGED, Sirajganj.

Culvert:

Sirajganj district contains 3,019 Culvert. Under the Roads and Highways in 1042 and 1977 under the LGED has culverts. There are over 2975 of them in motion and 44 unhelpful.

Source: Roads and Highways Department and LGED, Sirajganj.

Roads:

Sirajganj district has a total of 1,673 road, with a length of 4,475 kilometers of paved road 929 km :, mud road 3407 km . The roads average height is 6 feet. Needs to be mentioned here that 1242 km is risk free in a total of 4475 km of this district .

Source: Roads and Highways Department and LGED, Sirajganj.

Irrigation system:

There are 102990 tube well in Sirajganj district, which there are a total of 752 deep tube well, Hand pump -31,338, individual ownership- 65,788, Shallow machine- 1290. In these, 95126 are going well, have turned off the tube well 3,822 . Sirajganj district's irrigation system is attached.

Source: Bangladesh Agricultural Development Corporation.

Hats/Bazar:

Sirajganj district has a total of 50 hats/market which sits on Saturday, Tuesday and Thursday . Store number is 11285 in 50 hat/ bazars and the number of associations are 50. Sirajganj district hat/bazars list is attached here with.

Source: District Statistical Office, Sirajganj.

1.4.2 Social Resources:

Homes:

Sirajganj district of homes / families / households of numbers 715012. In these 250254 are concrete and raw in the terraced house is 4,64,758. Of raw, tanned, semi, and tin houses chanera significant. Muddy house usually clay, tin, bamboo, ikara, bamboo, etc. are made with materials. The terraced house is made of bricks, sand, cement, rods, stones etc. The semi-brick house, sand, cement, rod and is made of tin. Besides, chanera houses and tin houses with bamboo and tin ikara fence, made of wood and iron are.

Source: District Statistical Office, Sirajganj.

Water:

Irrigation system: There are 102990 tube well in Sirajganj district, which there are a total of 752 deep tube well, Hand pump -31,338, individual ownership- 65,788, Shallow machine- 1290. In these, 95126 are going well, have turned off the tube well 3,822 . Sirajganj district's irrigation system is attached.

Source: Bangladesh Agricultural Development Corporation.

Sanitation:

Sirajganj district has a total of 444122 healthier closet. Placed above the flood level of 1,55,443 in the sanitary latrine is suitable for use at flooding. Sirajganj district, 65% of residents use a sanitary latrine. Sirajganj district was sanitation list is attached here with.

Data sources: M: tabibura Rahman, 01714972982, Public Health Engineering Department, Sirajganj

Institution:

Sirajganj district has 629 Government and non government school which 5675 teachers supervision of private educational institutions where In this, 345 are Government primary school where 2415 teachers are involved there. 2,52,140 students are studying. Besides this, there are 148 Government and non government high school where 52,196 students are studying there with the supervision of 1,452 teachers. 1,235 activate in 96 Madrasas where studying 32,870 students. District II includes two universities, 65 university teachers / teacher is working. 982 students are studying.

Source : Upazila primary and Secondary Office, Sirajganj.

Religious organizations:

Sirajganj district has a total 4,044 religious institutions. Of 3,567 mosques, there are 477 temples.

Sirajganj district Religious organizations list are attached here with.

Source: District Statistical Office, Sirajganj

Religious gathering place (Eidgah):

Sirajganj district total 1291 religious gathering place (implies) there. Implies are 09 upazilas of the districts.

HealthCare:

Sirajganj district has 1 district general hospital, 1 mother and child welfare centers, 1 infectious disease hospital, 1 diabetics Hospital, 08 Upazila Health Complex, 65 health and family welfare centers, 344 community clinics and Sub health centers -31 contains. With Eye Hospital has a total of 34 private health facilities in the district. The health centers has a total of 117 doctors and 151 nurses. Sirajganj district health care center list is attached herewith .

Source: District Civil Surgeon Office, Sirajganj

Bank:

There are 98 branches of the Bank of Sirajganj district. In this, Sonali Bank, Janata Bank, Pubali Bank, Rupali Bank, Agrani Bank, Rajshahi Krishi Unnayan Bank, Dutch Bangla Bank, Islamic Bank, Prime Bank, One Bank, Dhaka Bank, Premier Bank, etc. Banks gives here loan, business loans, credit, deposits, etc. are provided. Sirajganj district Bank list is attached herewith .

Source: district bank, Sirajganj.

Post Office:

It has a total of 214 post office in Sirajganj district. Post offices situated in 09 upazilas in Sirajganj district. Exchanged letters and parcels, revenue and judicial stamps, postal order, money transfer, etc. Services are provided here.

Source: District Statistical Office, Sirajganj.

Clubs and Cultural Center:

Sirajganj district has 731 of the total club / cultural center and has 95 voluntary organizations. Club / cultural centers situated in 09 Upazilas located in Sirajganj district. Club / cultural centers, here are a variety of social welfare and development assistance.

Source: District Social Services Directorate, Sirajganj.

NGO/Volunteer organizations:

Sl.	NGO's Name	On which fields they work	Number of Beneficiaries	Duration of the projects
1.	National Development program (NDP)	Savings, Benefit, women's empowerment, training, rehabilitation, health service, char livelihood.	8445	Running
2.	Manab Mukti Sangsta (MMS)	Disability development, women's empowerment, training, rehabilitation, health service, char livelihood.	7215	Running
3.	Thangamara Mohila Sabuj Sangha	Nutrition management, savings, microcredit,	10625	Running

	(TMMS)	forestation.		
4.	Socio Health & Rehabilitation Program (SHRP)	Disaster management, health service, sanitation, eradication of acid custing, human rights, self contained, agriculture.	73766	Running
5.	Gono Shastha Kendra	Education, health service etc.	2135	Running
6.	Gono kallyan Sanghtha	Savings, microcredit, women's empowerment, cottage industry training, rehabilitation.	3468	Running
7.	Dep Setu	Savings, microcredit, women's empowerment, cottage industry training, rehabilitation, sanitation.	4834	Running
8.	Human Resource Development Program (HRDP)	Education material supply, fill the field of school, computer training.	3214	Running
9.	Samaj Unnayan Karjakrom (SUK)	Savings, microcredit, women's empowerment, training.	2974	Running
10.	Palli Rakkha Sangstha (PRS)	Savings, microcredit, women's empowerment, training.	2845	Running
11.	Patal Samaj Unnayan Sagstha (PSUS)	Savings, microcredit, training.	1987	Running
12.	Bangladesh National Society for the Blind (BNSB)	Eye treatment for the poor with free of cost.	2036	Running
13.	SISUK	Refugee rehabilitation, health education, HIVH	3102	Running
14.	Uttara Development Program Society (UDPS)	Savings, microcredit, training, motivation, livestock development.	2436	Running
15.	Sakti Foundation	Savings, microcredit, training, motivation, livestock development.	4312	Running
16.	Arches	Savings, microcredit, training, development.		Running
17.	South Asia Partnership (SAP)	Savings, microcredit, women's empowerment, primary education affairs, health development of blind children, rehabilitation.	4287	Running
18.	BRAC	Savings, microcredit, animal husbandry, formal education, sanitation, upashi seed production.	10835	Running
19.	Lapra Bangladesh	T.B patients treatment for	2496	Running

		the poor with free of cost, training, rehabilitation.		
20.	ASHA	Microcredit, savings, training.	5643	Running
21.	Marry stops clinic	Reproduction health service	1985	Running
22.	Nari o Shishu Kallyan Sangstha (NSKS)	Microcredit, savings, training.	2634	Running
23.	Sirajgonj Uttaran Mahila Sangstha	Advocacy, human rights, workshop, women's empowerment,	2345	Running
24.	ADD, Bangladesh	Disables development, rehabilitation.	3468	Running
25.	Program for People Development (PPD)	Sanitation, health education and water supply.	3524	Running
26.	Deepshikha	Microcredit, agriculture, health, education, training, animal husbandry, road repairing, sanitation, female development, forestation, ancient tribes development.	7625	Running
27.	Nijera Kori	Social mobilization, voice and democracy	4681	Running
28.	Good neighbors Bangladesh	Agriculture, health, Juba unnayan, empowerment of local NGO's.	3546	Running
29.	Bureau Bangladesh	Microcredit, remittance sanitation, plantation, training.	6482	Running
30.	Paribartan	Assistance for socially distressed, landless and poor people, education, health, disables, forestation, library and loan assistance.	5987	Running
31.	World Vision Bangladesh	Education, health, agriculture, disaster and rehabilitation.	5624	Running
32.	Daridro Nibarón Kendro (DNK)	Microcredit, housing etc.	4321	Running
33.	Tilottoma Mohila Swechchhasebi Songstha	Reproduction health, child health and control of transmitted diseases affairs.	3521	Running
34.	Muslim Aid-UK Bangladesh field office	Microcredit, mass health awareness by courtyard, plantation.	3452	Running
35.	Palli Shisu Foundation of Bangladesh (PSF)	Family planning and child health.	4236	Running
36.	Uttarayan Jonokallyan Mohila Somity (UJMS)	----	2315	Running
37.	Human Aid Sirajgonj	Education, poor meritorious	6483	Running

	(HAS)	education project, orphanage project, sowing training.		
38.	Child Site Foundation (CSF)	Comprehensive program for blind children in Bangladesh.	2454	Running
39.	Centre for Mass Education in Science (CMES)	General education for disadvantaged adolescents, technology education and gender education.	4315	Running
40.	Shelter	Awareness raising to stop human trafficking,	6430	Running
41.	Bangladesh Progoti Sangstha (BPS)	Housing, drainage of dirty water, disables development and rehabilitation, primary health care, social forestation, non formal education, preparation on disaster management, mass awareness on HIV/ Aids, pond re embankment and fish cultivation.	8615	Running
42.	Practical Action - Bangladesh	---	1354	Running
43.	Bangladesh Association for Social Advancement (BASA)	Agriculture and market management for landless and poor farmers (food facility project)	4352	Running
44.	Echo Social Development Organization (USDO)	Microcredit, safe drinking water, sanitation, education, VGD, women training.	5315	Running
45.	Development Organization of the Rural Poor(DORP)	Microcredit, safe drinking water, sanitation.	4326	Running
46.	Gram Unnayan Korma kendra (GUK)	Microcredit, safe drinking water, training.	4328	Running
47.	Caritas Bangladesh	Microcredit, training.	5315	Running
48.	Water Aid	Safe drinking water, sanitation, health education to uplift the life style of hardcore poor people.	6328	Running
49.	Village Education Resource Centre (VARK)	Education program S(Non formal primary education)	1550	Running

Playground:

There are a total of 499 playgrounds in Sirajganj district. Playing fields in 09 upazila located in Sirajganj district . Above the flood level of 75 playgrounds in these takes time because of the disaster. People and livestock in the field can take shelter.

Cemetery / crematorium ghat:

There are 1007 Cemetery and 107 Crematorium in Sirajganj district. These are situated 09 Upazila in Sirajganj district. Above the flood level of the cemetery or the rainy season, most of the time because of the disaster is easy to dispose of bodies. On the other hand, mostly due to the lower level of the flood disaster Crematorium or rainy season is difficult to dispose of bodies.

Source: District Statistical Office, Sirajganj.

Communication and transport media:

In communication with district media is the buses, minibuses, CNG, inhuman hole, motorcycle, truck, pick-up, launch, boat and boat engine. Local public goes to one place to other place by bus, minibus, CNG, inhuman holer, motor bike, launch, boat and engine boats etc. Besides, goods are transported one place to other place by trucks, pick-up, launch, engine-boats, etc.

Source: District Statistical Office, Sirajganj.

Forests and forestry:

There is Bangabandhu Echo Park in Sirajganj district which area is 600. By the initiative of Forest Department akasamani, shushu, tamarisks, mango, neem, krsnacura and including sonalu different species of trees have been planted. Moreover Sirajganj district in different locations, dams, R &H and railway 677 km: the local government, the private and the NGO community initiative has planted akasamani, neem, Shishu, jackfruit, karui, Mahogany, Arjun, acacia, cikarasi, bahera, Gamar, mango, black berry, harataki, and including amalaki forestry and medicinal plant species. Sirajganj district Forests and forestry list are attached with.

Source: Forest Department, Sirajganj.

1.4.3 Weather and Climate:

Trend of rain:

The average annual rainfall of 1610 m m. During the monsoon rainfall is usually adequate. Rainfall is very low in the other season. Recently noted that, compared to the usual amount of rain has been coming down.

Source: Meteorological Department, Sirajganj

Temperature:

The district highest temperature of 34.6 degrees and the lowest temperature is 11.9 degrees centigrade. Such as changes in temperature can be observed - Kartik month before winter began. Agrahayan conclusions that are not observed in the winter and Has also reduced the duration of the winter.

Source: Meteorological Department, Sirajganj

Underground water level:

Sirajganj district underground water level 22 feet to 25 feet. The underground water level is gradually down. So, drinking water or irrigation water in the dry season there is not a crisis.

Source: Public Health Engineering Department, Sirajganj.

1.4.4 Other:

Land and land utilization:

The total land is 2,44,566 hectares. In this, 1,84,040 hectares of cultivable land, 820 hectares of arable land fallow, planting ineligible carancala 730 hectares, 12,100 hectares of wetland, 16 hectares woodland, 48,410 hectares owing buildings, 26075 hectares of one time crops land, 1,10,418 hectares of 2 times crops land, 3 46727 hectares of 3 times crops land.

Agriculture and Food:

Sirajganj district Main crops are Boro Paddy, transplanted aman, aus, aman woven, wheat, maize, jute, sugarcane, mustard, potatoes, vegetables, pulse etc.

Information of main crops is following:

Name of crop	Planted field (hector)	Total production (metric ton)	Remarks
<i>Boro</i>	138690	572238 (rice)	Damaged by flood : 6680 hector
<i>Ropa Amon</i>	64981	148035 (rice)	Damaged by flood : 160 hector
<i>Aaush</i>	6305	11935 (rice)	Damaged by flood : 6677 hector
<i>Bona Amon</i>	22500	20132 (rice)	
Wheat	4180	13104	
Maize	5015	37341	Damaged by flood : 4365 hector
Jute	23190	197922 (bale)	
Sugarcane	3285	189075	
Mastered	53450	53213	
Peanut	2810	4607	
Potato	2715	39931	
Vegetables	8750	160551	
Pulse	21714	12397	Damage + cow food = 4592 hector

Source : Agriculture Extention Department, Sirajgonj

River:

8 Small-large rivers have in Sirajganj district. Flow of the river Jamuna by the side of the district and other rivers are flowed in the district. 5 upazilas are affected each year Jamuna erosion. For the remaining of the river, this area are sufficient development. Lots of fish has produced and goods transport cost are low. Sand, stones and fish are carried a very short time. In terms of diservice every year is going to have some land to erosion. This is reducing the amount of arable land.

List of the river is attached.

Source: Bangladesh Water Development Board, Sirajganj.

Ponds:

There are 19,184 ponds in this districts. Eventually, through all types of pond fish farming, the inhabitant get the fruit ful pertaked. Selling all the fish from the pond, which is earning huge sums annually leading contributing to social development.

Source: District Fisheries Office, Sirajganj.

Canal:

Sirajganj district has 21 canal . Flowing through a long canal in Sirajganj town and also benefit other people through canals fish farming.

Source: District Fisheries Office, Sirajganj.

Bill:

All upazila of Sirajganj districts have found 52 small big bill. Where the people is benefiting through fish farming.

Source: District Fisheries Office, Sirajganj.

Haor:

Sirajganj district, there is no haor . So, a part of Chalanbil is called flood of land. There are 151 flood land.

Source: District Fisheries Office, Sirajganj.

Salinity:

salinity has not found the using water in Sirajganj district.

Source: District Fisheries Office, Sirajganj.

Arsenic information:

Sirajganj district 05 districts (Sirajganj Sadar, Shahzadpur, Durgapur, Kamarkhand and belkuchi) in 14 villages in 09 unions of arsenic has contamination. Districts have a total of tube well 97126. Tube well found arsenic has been identified in all red. These are people who do not use water in the area. For this, The district is not happening any arsenikosis disease.Sirajganj district Arsenic list is attached.

Source: Public Health Engineering Department, Sirajganj.

Chapter two: Disaster, hazards and vulnerability

2.1 Overall history of disaster (Last 10 years) :

In Sirajganj district disaster risk areas are Sirajganj sadar, Kazipur, Belkuchi, Shahzadpur and Chouhali. Almost every year, the district is facing some of disaster most of Upazila's union / village. Flood, river erosion, drought, excessive rainfall in north-wester endanger life and property, including storm and stress manusare generally extensive damage. Jamuna, Ichhamoti, Baral, Kartoya and Hura Sagar deepness decreased river navigability of the river during the two sides of the majority of those abandoned-house union / village in the area is flooded. Moreover, the absence of a good drainage system as a result of heavy rains in rainy season the lower area is created water logged. Which lasts about 15 months to 01 month staying to fill the rivers. For this, flood and water logging in the area of increased incidence of Getting.

In 2004 and 2007 are found in the northern foot of Himalayas Jamuna river upstream of the growth coming from the past 3-5 days of getting the upajelas the Sirajganj district was flooded. For flooding inundated homes are homeless, half-mud and mud homes srotera are vanished, drowning crops are destroyed, damage to infrastructure, including roadways are all damaged, over all public life becomes endangered. This whole area of Sirajganj is declared disaster, and Government/Non-government the rescue, relief and rehabilitation are managed. It was not the time to remove the family safely tadare goods. Around 2000 families of district administration and NGOs they are moved safely. 2004 and 2007, respectively designated danger zone flood 105-115 cm has flowed on.

Occured of time with disaster loss amount and damage sectors table are given below:

Name of disaster	Year	Quantity of loss	Which sector /elements damage
Flood	2004 and 2007	Near about 500 crore	Agriculture, houses, communication/roads, bridge/culvert, health/nutrition, employment, pure water, sanitation, fish, scarcity.
River erosion	Continuing	Near about 650 crore 60 lak	Agriculture, houses, infrastructures, lands.
North wester storm	2012	Near about 4 crore 70 lac	Houses, trees.
Draught	2005	Near about 25 crore 80 lac	Agriculture, pure water, fish.
Heavy rain	2009	Near about 8 crore 45 lac	Life and livelihood, crops, vegetables, roads.
Fog and cold wave	2001-2013	Near about 6 crore	Life and livelihood, crop, vegetable, health.

Source : All union Parishad chairmans

2.2. Hazards of the district/Upazila :

Amount of disaster losses, occurred time and damaged are given below in table:

Sl. No.	Hazards	Priority	Level
1	Flood	Flood	1 st
2	North wester storm	River erosion	2 nd
3	Fog and cold wave	North wester storm	3 rd
4	Heavy rain	Draught	4 th
5	River erosion	Heavy rain	5 th
6	Draught	Fog and cold wave	6 th

Source : FGD, local people and UP

2.3 Different types of hazards and its present and future aspect :

1. Flood :

Sirajganj District is an area of extensive flood-affected 5 of 9 upazilas of Sirajganj district j flood affected area. Most rain in the month of Shrawan and Shar usually coming from Assam because of the extra water flooding. Flooding in this area is less/more than per year. The widespread crop damage and damage is asset and life. Char of people were without shelter. However, not enough shelters. Embankments to protect the people took refuge in the city, poor people are hurt financially and employment decreases. Through the broad-based programs can be used to solve the problem.

2. River erosion:

Sirajgonj district o5 Upazilas are situated besides the bank of Jamuna. There are many char areas in these upazilas. So, every year these area before and ending rain are affected river erosion. For this, people become landless, increase poverty, loss agriculture land and are damaged widespread. For this, wider spread forestation can reduce this problem.

3. North wester worm:

Usually in the month of April and May, this district is committed to the North west storm is low/more every year. The agricultural sector disrupted production. IRRI rice fall storm, reduce production through lie. Jute are damaged and vegetable field are practically destroyed. Glossary of Meteorology storm collapsed houses and the people are shelterless. Besides this, The made of mud institutions are damaged. In north wester storm specially Our tree assets are broken and financial resources have hampered.

For north wester storm , 2005 Sirajganj Sadar upazila and municipality forestry, fruit and medicinal plants collapsed and was 20% loss. To reduce the amount of damages nor 'wester homes, schools and colleges need to build stronger and requires extensive plantations.

4. Drought:

Some places of the district agricultural land affected in the drought. Each Upazila is less/more affected by the drought in 2006. However, the most affected are municipalities and Sadar Upazila. The idea is that in those years, almost 20% arable crops are damaged. Severe drought and water temperature increase due to in the fisheries sector are damaged.

5. Heavy rain:

Ashar - Shraavan month of rain drawn agriculture, fisheries, public health, livestock, poultry and communication sector is facing losses. As a result of heavy rains damaged crops are leafy vegetables. Fish goes to rivers, canals and the bill and the fish farmers are affected. Also happen as a result of the rain in the cold, cough, fever, pneumonia, hapani, diarrhea etc. diseases are found. Cattle, poultry pest occurs. Collapse and become slimy mud roads become impassable and are difficult to transport goods.

6. Cold wave:

Known as the gateway to the northern Sirajganj district are infected less/more cold stream every year. Severe cold wave and dense fog maghe pausa mastard, potatoes and vegetables are damaged. Transplanted aman and boro rice growth decreases. The public health is affected, people are cold, cough, asthma, fever, stomach diseases, especially in poor communities. Sirajganj Sadar upazila and municipality in the cold wave in the 2006 poor people are created of unemployment.

2.4 Vulnerability and capacity:

What are some of the area that are how vulnerability which are given point wise shortly in table :

Hazard	vulnerability	capacity
1. Flood	<ul style="list-style-type: none"> ● Room house, homestead sank Damage of crops ● food problem ● Children, the elderly and pregnant movement problems ● Lack of safe drinking water ● Variety of human diseases caused ● Communication is isolated ● shelter center issues ● Education is hampered ● Baby food is a problem ● Cattle animal foods, relocation issues and disease occurs ● The dead body is problems ● Health sanitation is a problem 	<ul style="list-style-type: none"> ● As the center of this district has a total of 385 school-cum Shelter. ● Many of the people are aware of the flood than before ● Many of its capacity to cope with floods ● Activate Media ● Faster communication media that has any place.

Hazard	vulnerability	capacity
2. River erosion	<ul style="list-style-type: none"> -Dwellings house goes into the river. • crop land goes into river • roadways have broken • Unemployment / poverty rises • Do not take refuge any place. • Educational institutions are breaking off to read • food shortages • The doctor or medical problems 	<ul style="list-style-type: none"> • In order to prevent breakdown of the river of these districts, Embankment has built. • learned to adapt themselves to the problem of river disruptions. • recognize the signs early on river erosion areas.
3. North wester storm	<ul style="list-style-type: none"> • houses plants can be broken and the the environment is hampered. • the loss of the crop is in the ground • fire touches. • lameness increases • educational institutions collapse and educational activities are disrupted. • loss of life occurs . • People and animals, birds are harm • Electrical connection is disconnected. 	<ul style="list-style-type: none"> • Shelter have. • phases of the plants being planted . • People are now aware than previous. • planting trees around the house has been arranged. • Weather messages are managed timely. • Improved communications and media than ever before.
4. Drought	<ul style="list-style-type: none"> • crops are destroyed by burn. • water scarcity • Summer affected the various diseases • animal food crisis • Fish farming is the problem • Animals is death. • plants die. 	<ul style="list-style-type: none"> • For water supply system 256 deep tube well has managed.
5. Heavy rain	<ul style="list-style-type: none"> • crops are destroyed • Deposit water created water logging. • streets sank. • streets broke. 	<ul style="list-style-type: none"> • There are some drainage system. • working at home is arranged employment
6. Cold wave and fog	<ul style="list-style-type: none"> • crops are damaged • diseases increases • bed defeats • loss of life occurs • Poultry resources is loss. • the loss of livestock assets. • Do not go on the trip on which the industrial production is less. 	<ul style="list-style-type: none"> • Public and private organizations have disbursed the poor in winter clothing. • Poultry farming is arranged in the heat level increases. • immunization of children has arranged.

Source : All union Parisad chairmans

2.5 Maximum vulnerability area:

What are some of the village, including a brief description of how the greatest vulnerability is illustrated by the table below:

Hazard	Maximum vulnerability area	Cause of vulnerability	vulnerable Population
Flood	<p>1. Sirajgonj Sadar Upazila-Unions are Sonagacha, Sirajganj sadar, ratanakandi, khokasbari, kaoyakola, sayadabad.</p> <p>2. Kazipur Upazila-Unions are natuyarpara, khasrajbari, Kazipur, Sonmukhi, chalitadanga, Nishchintopur, Gandhail, subhagacha and charginis.</p> <p>3. Belkuchi Upazila-Unions are Rajapur, belkuchi sadar, Daulatpur, baradhul and Bhangabari .</p> <p>4. Shahzadpur Upazila-Unions are Shahzadpur sadar, Gala, sonatani, kaijuri, Jalalpur, rupbati, potjiya and kayempur.</p> <p>5. Chouhali Upazila-Unions are Chouhali Headquarters, baghutiya, sadiyachandapur, sthol, ghorajan and umarpur.</p>	<ul style="list-style-type: none"> • There is no idea about varieties farming flood tolerant. • Area are low ground • homestead are low. • There is a flood control embankment. • Planted land are low. • changes the flood period. 	2113280 persons
River erosion	<p>1. Sirajgonj Sadar Upazila-Unions are Sonagacha, Sirajganj sadar, ratanakandi, khokasbari, kaoyakola, sayadabad.</p> <p>2. Kazipur Upazila-Unions are natuyarpara, khasrajbari, Kazipur, Sonmukhi, chalitadanga, Nishchintopur, Gandhail, subhagacha and charginis.</p> <p>3. Belkuchi Upazila-Unions are Rajapur, belkuchi sadar, Daulatpur, baradhul and Bhangabari .</p> <p>4. Shahzadpur Upazila-Unions are Shahzadpur sadar, Gala, sonatani, kaijuri, Jalalpur, rupbati, potjiya and kayempur.</p> <p>5. Chouhali Upazila-Unions are Chouhali Headquarters, baghutiya, sadiyachandapur, sthol, ghorajan and</p>	<ul style="list-style-type: none"> • wave hit river bank and it collapse. • When filling the rivers with silt • To change the direction of the river • Additional pressure on banks • Because of the size of the river erosion • disruption of the normal speed of the obstacles • Access of rain • As a result of the destruction of the char trees and kashbon. • As a result of the 	848500 persons

Hazard	Maximum vulnerability area	Cause of vulnerability	vulnerable Population
	umarpur.	destruction of trees and forests . <ul style="list-style-type: none"> • Due to Upstream and tides. 	
Drought	All union of Upazila	<ul style="list-style-type: none"> • In the absence of enough trees. • About Drought tolerant varieties of crops that are not the idea. • Lack of Rain • Lack of alternative irrigation • severe sun heat. • ponds, rivers, canal, due to low depth • The water level is going down • Rain water conservation measures have not. • In the absence of sufficiently deep tube well. 	11,05,836 persons
North wester storm	All union of Upazila	<ul style="list-style-type: none"> • North wester storm tolerant plants have not. • Regular house do not repairs. • weak house building • do not have the financial capacity. • Weak infrastructure for educational institutions • Lack of a proper plan of educational institutions. • Not having plants around the house building. • House has without plan. • lack of awareness. • Have not forecast storm. 	13,52,336 persons

Hazard	Maximum vulnerability area	Cause of vulnerability	vulnerable Population
Cold wave and fog	<p>1. Sirajgonj Sadar Upazila-Unions are Sonagacha, Sirajganj sadar, ratanakandi, khokasbari, kaoyakola, sayadabad.</p> <p>2. Kazipur Upazila-Unions are natuyarpara, khasrajbari, Kazipur, Sonmukhi, chalitadanga, Nishchintopur, Gandhail, subhagacha and charginis.</p> <p>3. Belkuchi Upazila-Unions are Rajapur, belkuchi sadar, Daulatpur, baradhul and Bhangabari .</p> <p>4. Shahzadpur Upazila-Unions are Shahzadpur sadar, Gala, sonatani, kajuri, Jalalpur, rupbati, potjiya and kayempur.</p> <p>5. Chouhali Upazila-Unions are Chouhali Headquarters, baghutiya, sadiyachandapur, sthol, ghorajan and umarpur.</p>	<ul style="list-style-type: none"> • Because the bank of the river, the fog and cold wave affect more. • Absence of plants 	85,000 family

Source of Data: All Union Parisad

2.6 Main sectors of development plan :

Necessary for achieving the purpose of gathering information about the past and the present status and future forecasts of the development plan is the result of the right to decide policy.

Below is a detailed description of sector coordinated with risk reduction, are highlighted in the table:

Sectors	Hazards	Broadly description	Coordination with reduced the risk of disaster
Agriculture	Flood	Again, like the 2004 and 2007 flood occurs in Sirajganj, Kazipur, Belkuchi, Shahzadpur and Chouhali 35 Union 15000 acres of land under crops can be drowned 45,000 family loss in finances. Next the food crisis can find in the area.	<ul style="list-style-type: none"> • flood tolerant varieties will be introduced to cultivate crops. • advance to cultivate crops. • Water drainage and water supply system
	River erosion	Sirajganj is stated as the river to break up, Kazipur, Belkuchi, Shahzadpur and Chouhali Upazila 720 acres of arable, including homestead vanished land swollen rivers of the area, and 43,000 families in the village may be affected.	

Sectors	Hazards	Broadly description	Coordination with reduced the risk of disaster
	Drought	Drought caused Sirajganj Sadar, Kazipur, Belkuchi, Shahzadpur and Chouhali Upazila 15300 acres of land in 35 union crop such as rice, jute, wheat, chaitali crop can burn in the absence of water. 70,000 families of the village's food problem and the effects can be seen.	for the development of the agricultural sector will be.
	North wester storm	Occurs again in the north-wester Storm 2013 Sirajganj, Kazipur, Belkuchi, Shahzadpur and Chouhali Upazila 35 Union 16000 acres of land crops such as rice, jute, wheat, chaitali crops may terminate. Those whose influence can be seen in the union of the people and the food crisis could lead to a lack of agricultural seeds in future.	
Agriculture	Flood	Once again like the floods in 2007 Sirajganj Sadar, Kazipur, Belkuchi, Shahzadpur and Chouhali Upazila 35 union 1400 fringe pond and canal can be swept away with a small carp. The area of influence of the crisis fish fingerlings for fish farming, with the crisis in the mother fish and fisheries in the area, farmers and fishermen in each village may face huge losses financially.	<ul style="list-style-type: none"> • Repair and build dams • to increase awareness for tekasai pond • To arrange training for matsyacasidera • 3-tier to fishery • to provide support for affected poor matsyacasidera
	River erosion	Influence erosion Sirajganj Sadar, Kazipur, Belkuchi, Shahzadpur and Chouhali upazila 35 union 1050 Ponds sank in the River for each fish farmers and fishermen in the womb of a vanished way of monetary damages may face.	
	Drought	Cause of Drought, Sirajganj Sadar, Kazipur, Belkuchi, Shahzadpur and Chouhali upazila in 35 union 3200 pond water may be dry and extensive damage to the shortage of fish in the area.	
	Heavy rain	Heavy rainfall occurs over the 2006 Sirajganj Sadar, Kazipur, Belkuchi, Shahzadpur and Chouhali Upazila 35 Union 1500 pond fish can out and fish farmers could damage the financialy.	
Livestock	Flood	Once again like the floods in 2007 Sirajganj Sadar, Kazipur, Belkuchi, Shahzadpur and Chouhali Upazila 35 Union cows, goats, sheep can be life causing of food shortages in the area, For this animal rearing can be hampered.	<ul style="list-style-type: none"> • Soil is built killa • Creating public land cattle caranabhumi • To create pasurakhadya be derived for matches
	Drought	Again droughts occurs as 2008, Sadar, Kazipur, Belkuchi, Shahzadpur and chowhali Upazila 35 unions extreme heat and drought in the field of animal food can burn and shortage of grass. And may cause a variety of diseases. Which could lead	

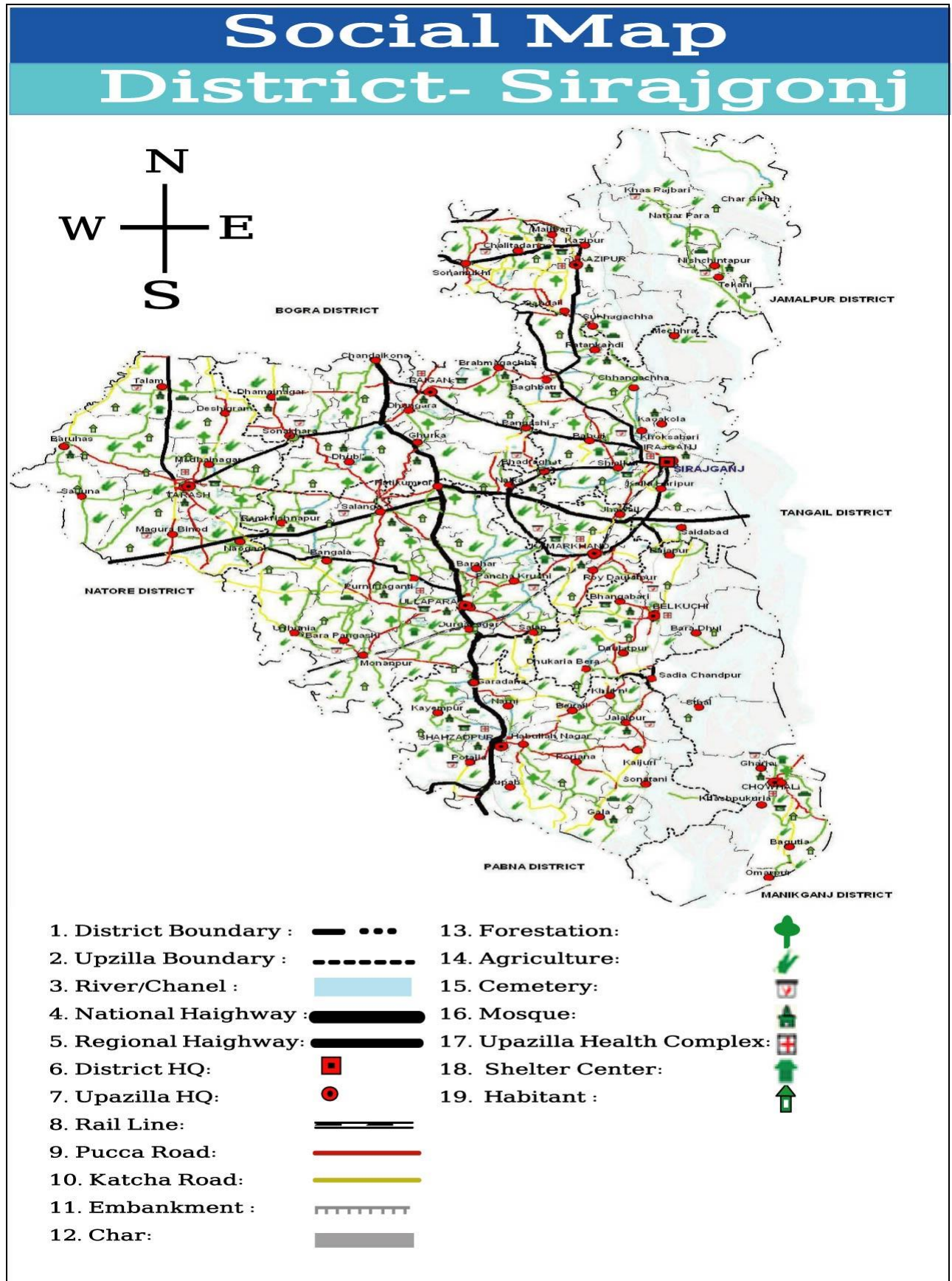
Sectors	Hazards	Broadly description	Coordination with reduced the risk of disaster
		to damage to the influence of animal resources.	<ul style="list-style-type: none"> • pasapasi lands whereabouts together poultry, fish, vegetables cultivation • Hybrid nuisance animals tolerant to stem cultivation • Be sure to provide them with animal vaccination
	North wester storm	Occurs again in the north-wester Storm 3013 Sirajganj, Kazipur, Belkuchi, Shahzadpur and Chouhali Upazila other animals may die and could be injured. Which may be reduced in the public interest that the Union to comply with the animal.	
	Heavy Rain	Heavy rainfall occurs over the 2006 Sirajganj Sadar, Kazipur, Belkuchi, Shahzadpur and Chouhali Upazila around the lower ground around the Union, under the wharf to the lack of animal food. Which causes an animal to die of the disease may be different.	
Health	Flood	Once again like the floods in 2007 Sirajganj Sadar, Kazipur, Belkuchi, Shahzadpur and Chouhali Upazila about 40000 families, the elderly, disabled, pregnant and child health effects of water-borne disease can even lead to death.	<ul style="list-style-type: none"> • to increase awareness of health issues • Provide initial medical treatment necessary to ensure osadha • are adequate vaccination and preventive measures
	Drought	Due to the drought in Sirajganj Sadar, Kazipur, Belkuchi, Shahzadpur and Chouhali Upazila in 35 unions of disabled, pregnant, and children, people of all levels in a variety of diseases that can ruin people's lives.	
	Cold wave and Fog	Every year, the cold wave and dense fog may increase with increased human and animal diseases of birds. Particularly severe winter children, elderly and disabled people who may be affected more. Increased damage to crops due to heavy fog.	
Livelihood	Flood	2007 the flooding occurs, like in Sirajganj, Kazipur, Belkuchi, Shahzadpur and Chouhali Upazila different professional categories under which people can live in jobs lost, unemployment, all of which can be affected by each family, and the greater the financial impact of each of those areas of human life may stand in the way.	<ul style="list-style-type: none"> • To provide training to the creation of sustainable alternative livelihoods • Creation of sustainable alternative livelihoods • income for women in the homestead
	River erosion	River erosion again like 2007 occurs in Sirajganj, Kazipur, Belkuchi, Shahzadpur and all areas under Chouhali Upazila Fish farmers in each village, fisherman, businessman, laborer, employee, could	

Sectors	Hazards	Broadly description	Coordination with reduced the risk of disaster
		face the loss of the career and life of people in a financial way, and may impact on the livelihoods .	<ul style="list-style-type: none"> • Make the best use of local resources and livelihoods • Creation janagosti based forestry • measures to increase food security and social To provide sustainable alternative livelihoods training to raise
	Drought	2008 occurs as droughts, Sadar, Kazipur, Belkuchi, Shahzadpur and Chouhali Upazila in 35 unions of 250000 family can effect life and livelihoods, food can be a problem.	
	Heavy rain	Heavy rainfall occurs over the 2006 Sirajganj Sadar, Kazipur, Belkuchi, Shahzadpur and Chouhali Upazila all union lower ground, wharf, land, Weaving factories, etc. can water logg become and labors, traders, artisans weaving financial professionals affected by the loss of employment might be. Which may prevent the successful way of life and livelihood.	
Trees	Flood	Like 2007 flooding occurs, Sirajganj Sadar, Kazipur, Belkuchi, Shahzadpur and Chouhali Upazila all union each animal oxygen and people can find deficiency timber, fruits etc.	Trees planted on both sides of roads and embankments fetters; Trees planted around the house to care for the people on the road. Pyarabana creation; Awareness of the environment; Take legal measures to control illegal logging and applied.
	Drought	Drought occurs, Sirajganj Sadar, Kazipur, Belkuchi, Shahzadpur and Chouhali Upazila all Union large trees may die and perish. For this, environment and financial ability could be damage.	
	North wester storm	Occurs again in the north-wester Storm 2013 Sirajganj Sadar, Kazipur, Belkuchi, Shahzadpur and Chouhali Upazila plants may collapse and perish. For this, environment and financial ability could be damage.	
Infrastructure	Flood	If the flood of belkuchi Upazila like 2007, Sirajgonj, Kazipur, Belkuchi, Shahzadpur and Chouhali Upazila specially Wharf, streets, educational institutions, business organizations may terminate partial or completely. This area people may be deprived of the benefits of education, health services.	-Street Raised and finalize Beribadha construction and renovation; Culverts and bridges to build -Useful Sluijageta built Paryapta to build cyclone center Abakathamo deployment around the edge of the road and khalasamuhera
	River erosion	If river erosion occurs, Sirajganj Sadar, Kazipur, Belkuchi, Shahzadpur and Chouhali Upazila roads, Wharf, hat bazar district, educational institutions, business organizations can sink the river. Together all 60,000 families in these Upazila could be affected.	

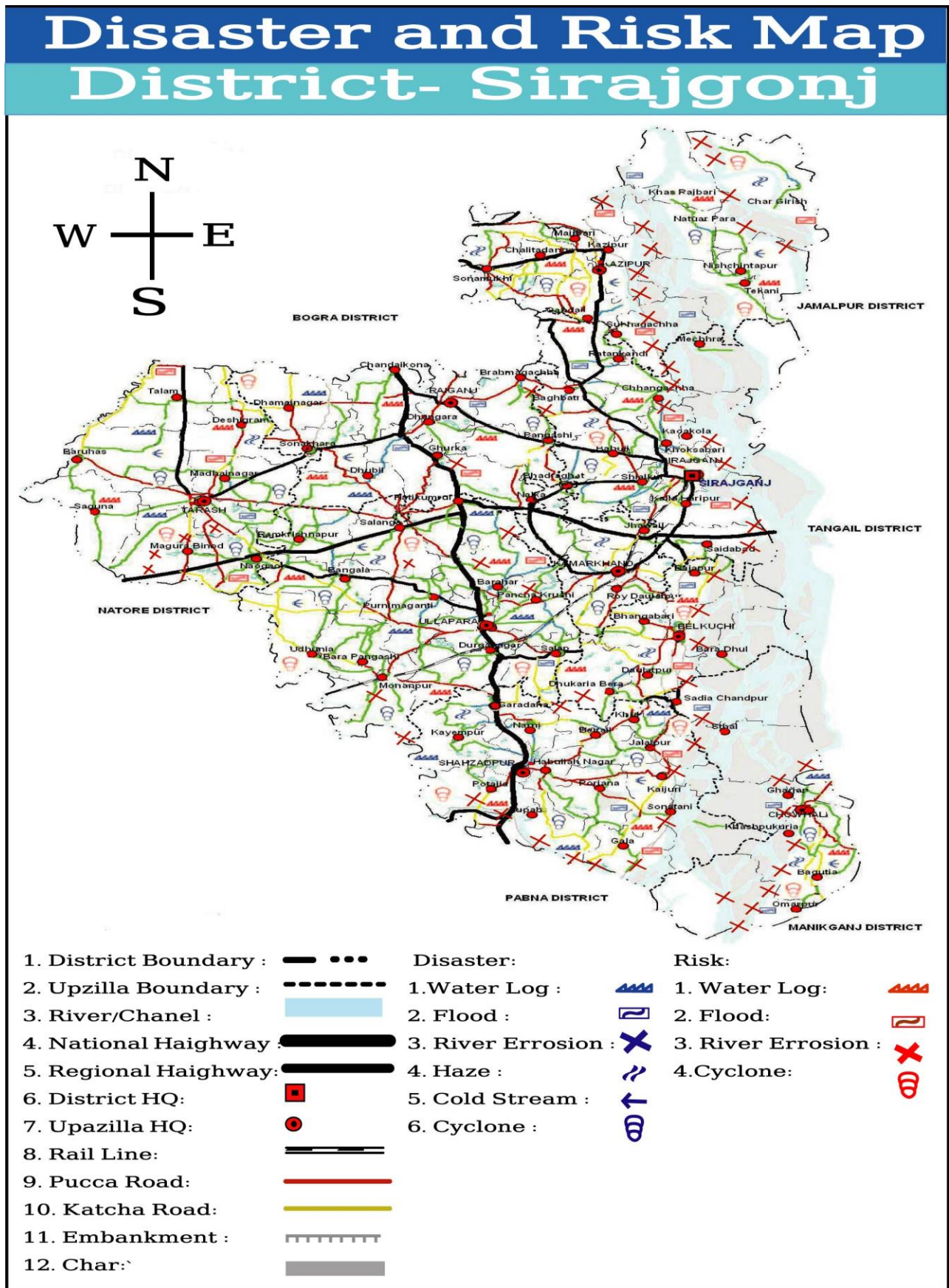
Sectors	Hazards	Broadly description	Coordination with reduced the risk of disaster
	North wester storm	Sirajganj Sadar, Kazipur, Belkuchi, Shahzadpur and Chouhali Upazila groups north-wester storm hit like the 2013, educational institutions, homes and businesses may terminate partial or completely.	planted trees; <ul style="list-style-type: none"> • Interest free loan to build the house of disaster tolerant system • Beribandh construction and renovation;
Weaving loom indutry	Flood	Like 2007 flooding occurs, Sirajganj Sadar, Kazipur, Belkuchi, Shahzadpur and Chouhali upazila submerged 85000 Weaving Loom and the family who involved Weaving Loom industry can loss financially .	<ul style="list-style-type: none"> • on which the house is placed at a height of • Cluster based on which the factory • tatidera credit arranged • River tibarti be placed in a safe place away from the area on which the factory
	River erosion	Nadibhangana again like 007 occurs in Sirajganj, Kazipur, Belkuchi, Shahzadpur and Chouhali BMW 5 unions weavers families may face serious losses.	
	Heavy rain	Again Heavy rainfall occurs like2 006, Sirajganj Sadar, Kazipur, Belkuchi, Shahzadpur and Chouhali Upazila all the Union Weaving loom family and involved with other Weaving Loom house hold with family finances may be the greater loss.	

Data Source : All union Parisad.

2.7 Social Map:



2.8 Hazard and risk map:



2.9 Seasonal Calendar of Hazards :

What hazards what month hazards can hit which are describe shortly in table:

Sl.No.	Hazards	April	May	June	July	August	September	October	November	December	January	February	March
1	Flood												
2	River erosion												
3	Drought												
4	North wester storm												
5	Heavy rain												
6	Cold wave & Fog												

Calendar Analysis:

Within twelve months of the year in this area hazard Which is organized and in which, if the effect is more or less as shown in the graph of the seasonal calendar. Through discussions with the participants as part of the pre-CRA is known:

- Flood is the hazards of Sirajganj district. Flood damages the homes, the communication and livelihood in this area. It obtains mid July to mid August.
- Sirajganj district homes, roads, social and education institution crops and livestock damage every year. Here river erosion occurs from mid-March to October.
- Cold wave is the another problems of the region. Cold weather obtains Jamuna, Ichhamoti, hurasagar, Kartoa, Boral river bank area and the northern region of the Himalayas cold wave comes this area which influence influence the disease.
- Cyclone is dangerous hazards. Cyclone damages homes, communications system and the trees. From mid-March to the mid of May and from mid-September to mid-December in time it occurs.

Drought is a another hazards in organized hazard in Sirajgonj district. Many of the crops are lost lack of irrigation due to drought. That is an opinion that the lack of adequate water yield is reduced. Stored in this pond water dry after the drought and get down to the bottom of the underground water level is seen in the extreme shortage of drinking water. Drought from June to April is seen in this area.

2.10 Seasonal Calendar of Livelihood:

What month livelihood or employment what condition which is described through the table below.

Sl. No.	Source of livelihood	Apr il	Ma y	Jun e	Jul y	Augu st	Septem ber	Octob er	Novem ber	Decem ber	Janua ry	Februa ry	Mar ch
1	Agriculture	Red	Red	White	White	White	White	White	White	Red	Red	White	White
2	Fisheries	White	White	Black	Black	Black	White	White	White	White	White	White	White
3	Day labor	Red	Red	Red	Red	Red	Red	Red	Red	Red	Red	Red	Red
4	Business	Black	Black	White	White	White	White	White	White	White	Black	Black	Black

Livelihood seasonal calendar analysis:

- Seasonal Calendar analysis livelihoods appear that, at the beginning of November to May the agriculture work have, then December to January and April-May in agricultural work obtain more. Besides this, agricultural work have been seen in some of the other months.
- Upazilas are the bank of the river of Jamuna, Ichhamoti, hurasagara, Kortoia and Boral , fishermen can catch in the area throughout the year. However, more work have been seen from July among the fisherman.
- Weaving loom factory is the main area of the field of the day labor. It becomes the main weaving area, for this weaving loom labor activities obtain through the year.
- Weaving loom Businesses is the main business in this area. Sirajganj district, 65% of people are involved in some form to the handloom industry.

2.11 Vulnerability of life and livelihood :

What are the main occupations and livelihood aspects of the area and any danger / disaster damage are highlighted in the table below:

Sl.No.	Livelihood	Hazards/Disasters				
		Flood	River erosion	North wester storm	drought	Heavy rain
1	Agriculture	■	■	■	■	■
2	Fisheries	■	■		■	■
3	Day labor	■	■	■	■	■
4	Business	■	■	■	■	■

Catgut industry is the main livelihood in Sirajgonj district. So, as a result of flood, catgut industry are much damaged in this area. Flood, heavy rain and drought loss much in fisheries sector. As a result of flood, the fish go out through the pond over flow. Causing of drought, the cultivation are hampered through water drying and the farmer loss. For the causing of all type hazard, day labor and business man have affected.

2.12 Sector wise Hazard and risk :

Sirajganj is river based low land and very disaster riskful area where people's lives and livelihoods are agriculture. Here is the main obstacle to the development of different types of disasters. This district major disasters are advance flood, seasonal floods, river erosion, north wester storm, heavy rain, drought, cold wave and arsenic pollution etc. Sirajgonj is a river based low land area and it is a backward district. Sirajganj District is an area of extensive advance flooded. Before the starting of the monsoon, from across the border coming down the hill water create the early flooding in Sirajganj. In the of March or early April is usually organized in advance of flooding. Boro crops of this district is to lose.

This district is a wide scale of seasonal flooded. Heavy rains in the district Ashar to Bhadra month has become flood. Everywhere in the whole area the water has become full during the rainy season. From a far it seems like each of the villages kachuri breadth. The wind waves (aphala) is created. For this, the homes, roads, bridges, culverts, animal resources, educational institutions, religious institutions, plants and embankments are damaged. Besides, deaths of life occurs through boat sinking. Many people are killed by lightning every year in Sirajganj district. Breakdown of river of this district is more growing. At the district Sadar, belkuchi, Chouhali, Kazipur and Shahzadpur Upazila have found river erosion normally.

Generally River erosion in this district begins Ashar to Poush Month, but Kartik Month to Chaitra Month has become more. Besides this, Ashar Month to Asshin month river erosion has found low. This is the causing, this area houses, roads, soil, crops, educational institutions, plants, etc. are affected. Sirajganj district contains arsenic contamination. Pollution levels is above 60 ppb. This area shallow tube well obtains Arsenic and iron which is non illegible for human eating purposes.

The month of March-April the water level went down and shallow tube well have not found the water and withdraw the water of deep tube well is very hard. Before the rainy season, arsenic pollution levels were observed the most which is 100 ppb and the lowest was observed 60 ppb in the rainy season. There are concerns in the near future, deep tube well will not found arsenic and iron free drinking water. Public Health Engineering Department of Bangladesh, surveys by the results

has seen in Sirajganj district 7342 in 102990 tube well have been found arsenic. Which is 15.40 percent. Though the district have not been seen arsenikosis disease But in the current surveys as a results in the future may be cause for concern in this district.

District / Upazila vulnerability sector is identified:

Hazards	Vulnerability social elements									
	Crops	Trees	Cattle	Fisheries	House	Roads	Bridge culvert	Education Institution	Health	Shelter center
Flood	■	■	■	■	■	■	■	■	■	■
River erosion	■	■	■	■	■	■	■	■		■
Drought	■	■	■	■					■	
North wester storm	■	■			■			■		
Heavy rain	■		■			■				

The district major disasters are floods, river erosion, north wester storms, drought, heavy and cold wave etc. Through these disasters mainly the various social elements such as crops, plants, livestock, fisheries resource, roads, bridges, culverts, educational institutions, health care, shelter center, seed bed are damaged. By the hazards of social elements including Upazila wise risks are described below :

- If the flood caused by heavy rain and river erosion and flood hit like 2007 flood, Sirajganj Sadar upazila in Sirajganj district 14135 hectares of crops (Full), 2375 hectares of crops (partial), 111 homes (Full), 265 houses (partial), 45 km of road, 12 km embankment, 28 educational institutions, 17religious institutions, 9 fish farms may be affected and 163 cattle may die. This may lead to the loss of 29642 farmers, directly and indirectly.
- If the flood caused by heavy rain and river erosion and flood hit like 2007 flood, Belkuchi upazila in Sirajganj district 11143 hectares of crops (Full), 1835 hectares of crops (partial), 611 homes (Full), 1452 houses (partial), 37 km of road, 21 km embankment, 13 educational institutions, 19religious institutions, 8 fish farms may be affected and 125 cattle may die. This may lead to the loss of 15432 farmers, directly and indirectly.
- If the flood caused by heavy rain and river erosion and flood hit like 2007 flood, Chouhali upazila in Sirajganj district 14703 hectares of crops (Full), 2905 hectares of crops (partial), 730 homes (Full), 2124 houses (partial), 28 km of road, 25 km embankment, 18 educational institutions, 29religious institutions, 11 fish farms may be affected and 145 cattle may die. This may lead to the loss of 21235 farmers, directly and indirectly.
- If the flood caused by heavy rain and river erosion and flood hit like 2007 flood, Kamarhkando upazila in Sirajganj district 13135 hectares of crops (Full), 2144 hectares of crops (partial), 423 homes (Full), 1455 houses (partial), 25 km of road, 20 km embankment, 17 educational institutions, 24 religious institutions, 8 fish farms may be affected and 137 cattle may die. This may lead to the loss of 29642 farmers, directly and indirectly.

- If the flood caused by heavy rain and river erosion and flood hit like 2007 flood, Kazipur upazila in Sirajganj district 15305 hectares of crops (Full), 2608 hectares of crops (partial), 933 homes (Full), 1864 houses (partial), 29 km of road, 26 km embankment, 27 educational institutions, 29 religious institutions, 11 fish farms may be affected and 151 cattle may die. This may lead to the loss of 18575 farmers, directly and indirectly.
- If the flood caused by heavy rain and river erosion and flood hit like 2007 flood, Raygonj upazila in Sirajganj district 11105 hectares of crops (Full), 2042 hectares of crops (partial), 713 homes (Full), 1813 houses (partial), 31 km of road, 23 km embankment, 18 educational institutions, 26 religious institutions, 8 fish farms may be affected and 174 cattle may die. This may lead to the loss of 17464 farmers, directly and indirectly.
- If the flood caused by heavy rain and river erosion and flood hit like 2007 flood, Shahajadpur upazila in Sirajganj district 17299 hectares of crops (Full), 2535 hectares of crops (partial), 1273 homes (Full), 3237 houses (partial), 35 km of road, 27 km embankment, 22 educational institutions, 31 religious institutions, 9 fish farms may be affected and 285c cattle may die. This may lead to the loss of 25142 farmers, directly and indirectly.
- If the flood caused by heavy rain and river erosion and flood hit like 2007 flood, Tarash upazila in Sirajganj district 14105 hectares of crops (Full), 2609 hectares of crops (partial), 612 homes (Full), 1563 houses (partial), 29 km of road, 21 km embankment, 16 educational institutions, 20 religious institutions, 7 fish farms may be affected and 139 cattle may die. This may lead to the loss of 15141 farmers, directly and indirectly.
- If the flood caused by heavy rain and river erosion and flood hit like 2007 flood, Ullapara upazila in Sirajganj district 14145 hectares of crops (Full), 2537 hectares of crops (partial), 1173 homes (Full), 2627 houses (partial), 30 km of road, 25 km embankment, 29 educational institutions, 35 religious institutions, 12 fish farms may be affected and 214 cattle cattle may die. This may lead to the loss of 32312 farmers, directly and indirectly.

As a result of continued river erosion in Sirajganj Sadar upazila 300 homestead, 3 km Roads and 190 hectares of agricultural land, 50 tube wells, 210 latrine and 213 plants can sink in the river basin. For this, 1216 family can be affected directly and indirectly.

- As a result of continued river erosion in Belkuchi upazila 251 homestead, 4 km Roads and 180 hectares of agricultural land, 65 tube wells, 185 latrine and 195 plants can sink in the river basin. For this, 1075 family can be affected directly and indirectly.
- As a result of continued river erosion in Chouhali upazila 335 homestead, 8 km Roads and 175 hectares of agricultural land, 125 tube wells, 165 latrine and 283 plants can sink in the river basin. For this, 2719 family can be affected directly and indirectly.
- As a result of continued river erosion in Kazipur upazila 325 homestead, 10 km Roads and 195 hectares of agricultural land, 204 tube wells, 193 latrine and 183 plants can sink in the river basin. For this, 1984 family can be affected directly and indirectly.

- As a result of continued river erosion in Shahajadpur upazila 274 homestead, 6 km Roads and 163 hectares of agricultural land, 145 tube wells, 153 latrine and 291 plants can sink in the river basin. For this, 2015 family can be affected directly and indirectly.
- In future Influence of climate change and monsoon the North west storm hit in Sirajgonj Sadar Upazila or like 2005 the north west storm hit then 58 hectares of boro crop, 113 homes (partial), 17 educational institutions, 9 religious institutions, 16 posts of electricity, 156 plants, and 172 latrine may be damaged. For this, 7244 family is likely to be affected directly and indirectly.
- In future Influence of climate change and monsoon the North wester storm hit in Belkuchi Upazila or like 2005 the north west storm hit then 43 hectares of boro crop, 126 homes (partial), 23 educational institutions, 8 religious institutions, 13 posts of electricity, 134 plants, and 142 latrine may be damaged. For this, 4421 family is likely to be affected directly and indirectly.
- In future Influence of climate change and monsoon the North wester storm hit in Sirajgonj Sadar Upazila or like 2005 the north west storm hit then 25 hectares of boro crop, 83 homes (partial), 12 educational institutions, 7 religious institutions, 11 posts of electricity, 78 plants, and 136 latrine may be damaged. For this, 2756 family is likely to be affected directly and indirectly.
- In future Influence of climate change and monsoon the North wester storm hit in Sirajgonj Sadar Upazila or like 2005 the north west storm hit then 35 hectares of boro crop, 107 homes (partial), 16 educational institutions, 9 religious institutions, 13 posts of electricity, 26 plants, and 132 latrine may be damaged. For this, 3651 family is likely to be affected directly and indirectly.
- In future Influence of climate change and monsoon the North wester storm hit in Kazipur Upazila or like 2005 the north west storm hit then 68 hectares of boro crop, 213 homes (partial), 21 educational institutions, 11 religious institutions, 17 posts of electricity, 75 plants, and 209 latrine may be damaged. For this, 6235 family is likely to be affected directly and indirectly.
- In future Influence of climate change and monsoon the North wester storm hit in Sirajgonj Sadar Upazila or like 2005 the north west storm hit then 34 hectares of boro crop, 83 homes (partial), 13 educational institutions, 7 religious institutions, 13 posts of electricity, 45 plants, and 103 latrine may be damaged. For this, 2364 family is likely to be affected directly and indirectly.
- In future Influence of climate change and monsoon the North wester storm hit in Shahajadpur Upazila or like 2005 the north west storm hit then 63 hectares of boro crop, 209 homes (partial), 17 educational institutions, 8 religious institutions, 19 posts of electricity, 73 plants, and 145 latrine may be damaged. For this, 6834 family is likely to be affected directly and indirectly.

- In future Influence of climate change and monsoon the North wester storm hit in Tarash Upazila or like 2005 the north west storm hit then 38 hectares of boro crop, 94 homes (partial), 13 educational institutions, 8 religious institutions, 13 posts of electricity, 45 plants, and 125 latrine may be damaged. For this, 5346 family is likely to be affected directly and indirectly.
- In future Influence of climate change and monsoon the North wester storm hit in Ullahpara Upazila or like 2005 the north west storm hit then 49 hectares of boro crop, 206 homes (partial), 14 educational institutions, 13 religious institutions, 09 posts of electricity, 73 plants, and 175 latrine may be damaged. For this, 4512 family is likely to be affected directly and indirectly.
- In future Influence of climate change Arsenic pollutin can increase in this district and possibility its can increase largely. For this, Sirajganj district people may be attack arsenikosis diseases.

2.13 Climate change and it's feasibilityl impact:

Sectors	Description
Agriculture	<p>As a result of climate change, the future of this district, frequent floods, river erosion, north west storms etc. can hit and may increase the prevalence. For this, it is possibilty extensive damaged in the agriculture sector. This time cattle food can find much crisis, to reduce employment opportunities of day labor and can find business slump. As a result of climate change in the future Sirajganj district various disasters Upazila wise possibility agriculture sector damaged that are as follows:</p> <p>Sirajgonj Sadar Upazila: As a result of climate change in the future Sirajganj Sadar upazila in Sirajganj district, floods can damage 12311 hectares land of boro crop (Full), 2584 hectares land of boro crop (partial), and approximately 43 hectares land of boro crops may be damaged by north-west storm. In short, as a result of climate change in future boro and aman rice production may fall.</p> <p>Belkuchi Upazila: As a result of climate change in the future Belkuchi upazila in Sirajganj district, floods can damage 13645 hectares land of boro crop (Full), 3742 hectares land of boro crop (partial), and approximately 110 hectares land of boro crops may be damaged by north-west storm. In short, as a result of climate change in future boro and aman rice production may fall.</p> <p>Chouhali Upazila: As a result of climate change in the future Chouhali upazila in Sirajganj district, floods can damage 10142 hectares land of boro crop (Full), 6403 hectares land of boro crop (partial), and approximately 25 hectares land of boro crops may be damaged by north-west storm. In short, as a result of climate change in future boro and aman rice production may fall.</p>

Sectors	Description
	<p>Kamarkhanda Upazila: As a result of climate change in the future Kamarkhanda upazila in Sirajganj district, floods can damage 8304 hectares land of boro crop (Full), 1742 hectares land of boro crop (partial), and approximately 19 hectares land of boro crops may be damaged by north-west storm. In short, as a result of climate change in future boro and aman rice production may fall.</p> <p>Kazipur Upazila: As a result of climate change in the future Kazipur upazila in Sirajganj district, floods can damage 18344 hectares land of boro crop (Full), 8612 hectares land of boro crop (partial), and approximately 123 hectares land of boro crops may be damaged by north-west storm. In short, as a result of climate change in future boro and aman rice production may fall.</p> <p>Raygonj Upazila: As a result of climate change in the future Raygonj upazila in Sirajganj district, floods can damage 15342 hectares land of boro crop (Full), 6345 hectares land of boro crop (partial), and approximately 116 hectares land of boro crops may be damaged by north-west storm. In short, as a result of climate change in future boro and aman rice production may fall.</p> <p>Shahajadpur Upazila: As a result of climate change in the future Shahajadpur upazila in Sirajganj district, floods can damage 23612 hectares land of boro crop (Full), 10115 hectares land of boro crop (partial), and approximately 132 hectares land of boro crops may be damaged by north-west storm. In short, as a result of climate change in future boro and aman rice production may fall.</p> <p>Tarash Upazila: As a result of climate change in the future Tarash upazila in Sirajganj district, floods can damage 14527 hectares land of boro crop (Full), 4572 hectares land of boro crop (partial), and approximately 107 hectares land of boro crops may be damaged by north-west storm. In short, as a result of climate change in future boro and aman rice production may fall.</p> <p>Ullapara Upazila: As a result of climate change in the future Ullapara upazila in Sirajganj district, floods can damage 31533 hectares land of boro crop (Full), 11523 hectares land of boro crop (partial), and approximately 185 hectares land of boro crops may be damaged by north-west storm. In short, as a result of climate change in future boro and aman rice production may fall.</p>
Fisheries	As a result of Climate change, in future flood could hit frequently the Sirajganj district and the prevalence of flooding could increase. For this, Possibility has to loss broadly to the fisheries resources. Irrigation of canals and bills in the winter season to catch fish and at the begining of rainy season Small fish are caught by Kona Net or current Net. As a result of fish production could be severely damaged. The

Sectors	Description
	<p>common slogan of the swamp, but the fake limited access of fishermen. Sirajganj district better shelter of fish has been lost which in the future it may contain more widespread. Fish production is likely to decrease. Not only that as a result increasing of fish could be less. As a result of climate change in the future Sirajganj district various disasters Upazila wise possibility fisheries resources damaged that are as follows:</p> <p>Sirajgonj Sadar Upazila: As a result of climate change in the future Sirajganj Sadar upazila in Sirajganj district, advance flood can damage 07 ponds and seasonal flood can damage 18 ponds. For this, Fish production could decrease widespreadly.</p> <p>Belkuchi Upazila: As a result of climate change in the future Belkuchi upazila in Sirajganj district, advance flood can damage 04 ponds and seasonal flood can damage 06 ponds. For this, Fish production could decrease widespreadly.</p> <p>Chouhali Upazila: As a result of climate change in the future Chouhali upazila in Sirajganj district, advance flood can damage 09 ponds and seasonal flood can damage 17 ponds. For this, Fish production could decrease widespreadly.</p> <p>Kamarkhando Upazila: As a result of climate change in the future Kamarkhando upazila in Sirajganj district, advance flood can damage 04 ponds and seasonal flood can damage 07 ponds. For this, Fish production could decrease widespreadly.</p> <p>Kazipur Upazila: As a result of climate change in the future Kazipur upazila in Sirajganj district, advance flood can damage 05 ponds and seasonal flood can damage 09 ponds. For this, Fish production could decrease widespreadly.</p> <p>Raygonj Upazila: Raiganj upazila of Sirajganj district as a result of climate change in advance of future floods and seasonal floods 9 4 pond fish can be damaged. Fish production could result in a substantial loss.</p> <p>Shahajadpur Upazila: As a result of climate change in the future Shahzadpur upazila in Sirajganj district, advance flood can damage 07 ponds and seasonal flood can damage 11 ponds. For this, Fish production could decrease widespreadly.</p> <p>Tarash Upazila: As a result of climate change in the future Tarash upazila in Sirajganj district, advance flood can damage 03 ponds and seasonal flood can damage 05 ponds. For this, Fish production could decrease widespreadly.</p> <p>Ullapara Upazila: As a result of climate change in the future Ullapara upazila in Sirajganj district, advance flood can damage 09 ponds and seasonal flood can damage 15 ponds. For this, Fish production could decrease widespreadly.</p>

Sectors	Description
Trees	<p>Various disasters due to climate change, such as seasonal flooding, river erosion, north west storms and droughts etc. can be and the amplitude of it may be increased. For this, plants are possibility damage widerspreadly. As a result of climate change in the future Sirajganj district various disasters Upazila wise possibility plants resources damaged that are as follows:</p> <p>Sirajgonj Sadar Upazila: As a result of climate change in the future Sirajgonj Sadar upazila in Sirajganj district, Seasonal flood 275 trees, north wester storm 56 trees and river erosion 124 trees may be damaged.</p> <p>Belkuchi Upazila: As a result of climate change in the future Belkuchi upazila in Sirajganj district, Seasonal flood 236 trees, north wester storm 164 trees and river erosion 163 trees may be damaged.</p> <p>Chouhali Upazila: As a result of climate change in the future Chouhali upazila in Sirajganj district, Seasonal flood 274 trees, north wester storm 235 trees and river erosion 142 trees may be damaged.</p> <p>Kamarkhando Upazila: As a result of climate change in the future Sirajgonj Sadar upazila in Sirajganj district, Seasonal flood 214 trees, north wester storm 102 trees may be damaged.</p> <p>Kazipur Upazila: As a result of climate change in the future Kazipur upazila in Sirajganj district, Seasonal flood 176 trees, north wester storm 109 trees and river erosion 147 trees may be damaged.</p> <p>Raygonj Upazila: As a result of climate change in the future Raygonj upazila in Sirajganj district, Seasonal flood 143 trees, north wester storm 94 trees may be damaged.</p> <p>Shahajadpur Upazila: As a result of climate change in the future Shahajadpur upazila in Sirajganj district, Seasonal flood 183 trees, north wester storm 217 trees and river erosion 139 trees may be damaged.</p> <p>Tarash Upazila: As a result of climate change in the future Tarash upazila in Sirajganj district, Seasonal flood 134 trees, north wester storm 158 trees may be damaged.</p> <p>Ullapara Upazila: As a result of climate change in the future Ullapara upazila in Sirajganj district, Seasonal flood 310 trees, north wester storm 140 trees may be damaged.</p>

Sectors	Description
Health	<p>As a result of Climate change, in future advance flood and seasonal flood could hit frequently the Sirajganj district and the prevalence of flooding could increase. For this, possibility health sector can hamper different types videlicet various type of the diseases may occur. Besides, as a result of north-wester storms, people are injured and death may occur. As a result of climate change in the future Sirajganj district various disasters Upazila wise possibility health sector damaged that are as follows:</p> <p>Sirajgonj Sadar Upazila: Sirajganj Sadar upazila in Sirajganj district, flooding due to climate change in the future 2% of total population 555155 may affect in skin diseases. Besides, in seasonal flooding, 2.5% diarrhea, 1.5% of children with pneumonia, 2% typhoid, 1.3% decency, 1.8% skin diseases and 3% virus can affect including various diseases. As a result, possibility each family of this Upazila is likely can be affected by the financial disability in many ways</p> <p>Belkuchi upazila: Belkuchi upazila in Sirajganj district, flooding due to climate change in the future 1.5% of total population 352835 may affect in skin diseases. Besides, in seasonal flooding, 3% diarrhea, 2% of children with pneumonia, 2% typhoid, 1.3% decency, 1.37% skin diseases and 1.5% virus can affect including various diseases. As a result, possibility each family of this Upazila is likely can be affected by the financial disability in many ways.</p> <p>Chouhali upazila: Chouhali upazila in Sirajganj district, flooding due to climate change in the future 2% of total population 160063 may affect in skin diseases. Besides, in seasonal flooding, 4% diarrhea, 2% of children with pneumonia, 2.5% typhoid, 2.3% decency, 1.3% skin diseases and 3% virus can affect including various diseases. As a result, possibility each family of this Upazila is likely can be affected by the financial disability in many ways.</p> <p>Kamarkhando upazila: Kamarkhando upazila in Sirajganj district, flooding due to climate change in the future 2.1% of total population 138645 may affect in skin diseases. Besides, in seasonal flooding, 2.5% diarrhea, 0.5% of children with pneumonia, 1.7% typhoid, 1.2% decency, 2.5% skin diseases and 2.5% virus can affect including various diseases. As a result, possibility each family of this Upazila is likely can be affected by the financial disability in many ways.</p> <p>Kazipur upazila: Kazipur upazila in Sirajganj district, flooding due to climate change in the future 2.5% of total population 274679 may affect in skin diseases. Besides, in seasonal flooding, 3.5% diarrhea, 2.3% of children with pneumonia, 1.7% typhoid, 1.9% decency, 1.9% skin diseases and 3.5% virus can affect including various diseases. As a result, possibility each family of this Upazila is likely can be affected by the financial disability in many ways.</p>

Sectors	Description
	<p>Raygonj upazila: Raygonj upazila in Sirajganj district, flooding due to climate change in the future 1.3% of total population 317666 may affect in skin diseases. Besides, in seasonal flooding, 2.5% diarrhea, 1.4% of children with pneumonia, 1.4% typhoid, 1.3% decency, 1.6% skin diseases and 2.1% virus can affect including various diseases. As a result, possibility each family of this Upazila is likely can be affected by the financial disability in many ways.</p> <p>Shahajadpur upazila: Shahajadpur upazila in Sirajganj district, flooding due to climate change in the future 2% of total population 561076 may affect in skin diseases. Besides, in seasonal flooding, 4% diarrhea, 2.5% of children with pneumonia, 2.5% typhoid, 2.2% decency, 2.7% skin diseases and 3.1% virus can affect including various diseases. As a result, possibility each family of this Upazila is likely can be affected by the financial disability in many ways.</p> <p>Tarash upazila: Tarash upazila in Sirajganj district, flooding due to climate change in the future 2% of total population 197214 may affect in skin diseases. Besides, in seasonal flooding, 2.5% diarrhea, 1.2% of children with pneumonia, 1.8% typhoid, 1.3% decency, 1.8% skin diseases and 2.4% virus can affect including various diseases. As a result, possibility each family of this Upazila is likely can be affected by the financial disability in many ways.</p> <p>Ullapara upazila: Ullapara upazila in Sirajganj district, flooding due to climate change in the future 1.4% of total population 540156 may affect in skin diseases. Besides, in seasonal flooding, 3.4% diarrhea, 1.2% of children with pneumonia, 1.1% typhoid, 1.5% decency, 1.4% skin diseases and 2.2% virus can affect including various diseases. As a result, possibility each family of this Upazila is likely can be affected by the financial disability in many ways.</p>
Livelihood	<p>Various disasters due to climate change, such as advance flood, seasonal floods, river erosion, north-wester storm etc. may be frequent occur and its prevalence may increase. The agricultural and fisheries production can hamper and employment opportunities may be decreased and businesses can have a crisis which negative impact can affect on people's livelihoods. As a result of climate change in the future Sirajganj district various disasters Upazila wise possibility livelihood damaged that are as follows:</p> <p>Sirajganj Sadar upazila: Sirajganj Sadar upazila in Sirajganj district in the future due to climate change in advance flood can hamper 17621. In Seasonal floods 8742 farmers, 2355 Fisherman, 7095 laborer and 681 business man may be damaged. In North wester storm 3467 farmers, 2746 day laborers and 495 business man could be affected.</p>

Sectors	Description
	<p>Belkuchi upazila: Belkuchi upazila in Sirajganj district in the future due to climate change in advance flood can hamper 13602. In Seasonal floods 5634 farmers, 2412 Fisherman, 7315 laborer and 491 business man may be damaged. In North wester storm 3405 farmers, 458 day laborers and 438 business man could be affected.</p> <p>Chouhali upazila: Chouhali upazila in Sirajganj district in the future due to climate change in advance flood can hamper 9403. In Seasonal floods 5604 farmers, 2304 Fisherman, 6135 laborer and 305 business man may be damaged. In North wester storm 2432 farmers, 2305 day laborers and 385 business man could be affected.</p> <p>Kamarkhando upazila: Kamarkhando upazila in Sirajganj district in the future due to climate change in advance flood can hamper 8445. In Seasonal floods 5533 farmers, 2355 Fisherman, 4665 laborer and 415 business man may be damaged. In North wester storm 3112 farmers, 2305 day laborers and 399 business man could be affected.</p> <p>Kazipur upazila: Kazipur upazila in Sirajganj district in the future due to climate change in advance flood can hamper 13105. In Seasonal floods 6304 farmers, 2355 Fisherman, 6511 laborer and 412 business man may be damaged. In North wester storm 3115 farmers, 2155 day laborers and 501 business man could be affected.</p> <p>Raygonj upazila: Raygonj upazila in Sirajganj district in the future due to climate change in advance flood can hamper 14138. In Seasonal floods 5645 farmers, 2308 Fisherman, 5655 laborer and 465 business man may be damaged. In North wester storm 3608 farmers, 2555 day laborers and 485 business man could be affected.</p> <p>Shahajadpur upazila: Shahajadpur upazila in Sirajganj district in the future due to climate change in advance flood can hamper 19132. In Seasonal floods 8111 farmers, 2632 Fisherman, 8145 laborer and 592 business man may be damaged. In North wester storm 4411 farmers, 577 day laborers and 346 business man could be affected.</p> <p>Tarash upazila: Tarash upazila in Sirajganj district in the future due to climate change in advance flood can hamper 9125. In Seasonal floods 3144 farmers, 1535 Fisherman, 4119 laborer and 355 business man may be damaged. In North wester storm 2523 farmers, 2112 day laborers and 311 business man could be affected.</p> <p>Ullapara upazila: Ullapara upazila in Sirajganj district in the future due to climate change in advance flood can hamper 18205. In Seasonal floods 7403 farmers, 2604 Fisherman, 8013 laborer and 592 business man may be damaged. In North wester storm 4292 farmers, 2713 day laborers and 591 business man could be affected.</p>

Sectors	Description
Water	<p>Various disasters due to climate change, such as seasonal flooding, river erosion etc. can be frequent and may increase its prevalence. For this, tube well may be damaged. In addition, as a result of climate change, the underground water level is going down day by day. This may result in shortages of drinking water. As a result of climate change in the future Sirajganj district various disasters Upazila wise possibility water resources damaged that are as follows:</p> <p>Sirajgonj Sadar Upazila: Sirajganj Sadar upazila in Sirajganj district in the future as a result of climate change, in flood 105 tube wells and arsenic pollution 511 tube wells may be damaged. This may result in shortages of drinking water. Then lack of drinking water and water borne diseases in local populations can be of different types.</p> <p>Bekuchi upazila: Bekuchi upazila in Sirajganj district in the future as a result of climate change, in flood 565 tube wells and arsenic pollution 111 tube wells may be damaged. This may result in shortages of drinking water. Then lack of drinking water and water borne diseases in local populations can be of different types.</p> <p>Chouhali upazila: Chouhali upazila in Sirajganj district in the future as a result of climate change, in flood 109 tube wells and arsenic pollution 87 tube wells may be damaged. This may result in shortages of drinking water. Then lack of drinking water and water borne diseases in local populations can be of different types.</p> <p>Kamarkhando upazila: Kamarkhando upazila in Sirajganj district in the future as a result of climate change, in flood 95 tube wells and arsenic pollution 405 tube wells may be damaged. This may result in shortages of drinking water. Then lack of drinking water and water borne diseases in local populations can be of different types.</p> <p>Kazipur upazila: Kazipur upazila in Sirajganj district in the future as a result of climate change, in flood 112 tube wells and arsenic pollution 375 tube wells may be damaged. This may result in shortages of drinking water. Then lack of drinking water and water borne diseases in local populations can be of different types.</p> <p>Raygonj upazila: Raygonj upazila in Sirajganj district in the future as a result of climate change, in flood 125 tube wells and arsenic pollution 513 tube wells may be damaged. This may result in shortages of drinking water. Then lack of drinking water and water borne diseases in local populations can be of different types.</p>

Sectors	Description
	<p>Shahajadpur upazila: Shahajadpur upazila in Sirajganj district in the future as a result of climate change, in flood 115 tube wells and arsenic pollution 565 tube wells may be damaged. This may result in shortages of drinking water. Then lack of drinking water and water borne diseases in local populations can be of different types.</p> <p>Tarash upazila: Tarash upazila in Sirajganj district in the future as a result of climate change, in flood 93 tube wells and arsenic pollution 405 tube wells may be damaged. This may result in shortages of drinking water. Then lack of drinking water and water borne diseases in local populations can be of different types.</p> <p>Ullapara upazila: Ullapara upazila in Sirajganj district in the future as a result of climate change, in flood 137 tube wells and arsenic pollution 519 tube wells may be damaged. This may result in shortages of drinking water. Then lack of drinking water and water borne diseases in local populations can be of different types.</p>
Infrastructure	<p>Various disasters due to climate change, such as advance flood, seasonal flooding, river erosion, north wester storm etc. can be frequent and may increase its prevalence. For this, varieties type of infrastructure such as Roads, embankment, bridge, culvert, education and religious institution can be damaged and may increase its prevalence in future. It can contain more widespread in the future. Disasters in the future of this district, it has the potential to damage as follows upajelabhittika. As a result of climate change in the future Sirajganj district various disasters Upazila wise possibility infrastructure can be damaged that are as follows:</p> <p>Sirajgonj Sadar upazila: Sirajgonj Sadar upazila in Sirajganj district in the future as a result of climate change in advance flood 8 km embankment, 45 km roads, 07 houses (Full), 271 houses (Partial), 22 education institution and 13 religious institution may be damaged. In seasonal flood 9 km embankment, 15 km roads, 325 houses, 8 education institution and 10 religious institution may be damaged. In north wester storm, 83 houses, 04 education institution, 6 religious institution, 7 electricity post and cable can be damaged.</p>

Sectors	Description
	<p>Belkuch upazila: Belkuch upazila in Sirajganj district in the future as a result of climate change in advance flood 12 km embankment, 25 km roads, 52 houses (Full), 1251 houses (Partial), 14 education institution and 15 religious institution may be damaged. In seasonal flood 51 km embankment, 10 km roads, 302 houses, 13 education institution and 21 religious institution may be damaged. In north wester storm, 332 houses, 08 education institution, 7 religious institution, 7 electricity post and cable can be damaged.</p> <p>Chouhali upazila: Chouhali upazila in Sirajganj district in the future as a result of climate change in advance flood 08 km embankment, 17 km roads, 45 houses (Full), 154 houses (Partial), 08 education institution and 10 religious institution may be damaged. In seasonal flood 13 km embankment, 08 km roads, 265 houses, 6 education institution and 09 religious institution may be damaged. In north wester storm, 264 houses, 04 education institution, 7 religious institution, 7 electricity post and cable can be damaged.</p> <p>Kamarkhando upazila: Kamarkhando upazila in Sirajganj district in the future as a result of climate change in advance flood 15 km embankment, 42 km roads, 57 houses (Full), 530 houses (Partial), 16 education institution and 09 religious institution may be damaged. In seasonal flood 25 km embankment, 23 km roads, 256 houses, 6 education institution and 10 religious institution may be damaged. In north wester storm, 156 houses, 05 education institution, 9 religious institution, 4 electricity post and cable can be damaged.</p> <p>Kazipur upazila: Kazipur upazila in Sirajganj district in the future as a result of climate change in advance flood 25 km embankment, 35 km roads, 53 houses (Full), 536 houses (Partial), 26 education institution and 20 religious institution may be damaged. In seasonal flood 12 km embankment, 12 km roads, 182 houses, 8 education institution and 10 religious institution may be damaged. In north wester storm, 245 houses, 15 education institution, 12 religious institution, 13 electricity post and cable can be damaged.</p> <p>Raygonj upazila: Raygonj upazila in Sirajganj district in the future as a result of climate change in advance flood 9 km embankment, 38 km roads, 35 houses (Full), 713 houses (Partial), 17 education institution and 08 religious institution may be damaged. In</p>

Sectors	Description
	<p>seasonal flood 18 km embankment, 09 km roads, 459 houses, 7 education institution and 18 religious institution may be damaged. In north wester storm, 257 houses, 05 education institution, 7 religious institution, 7 electricity post and cable can be damaged.</p> <p>Shahajadpur upazila: Shahajadpur upazila in Sirajganj district in the future as a result of climate change in advance flood 27 km embankment, 53 km roads, 85 houses (Full), 452 houses (Partial), 26 education institution and 27 religious institution may be damaged. In seasonal flood 25 km embankment, 36 km roads, 532 houses, 9 education institution and 18 religious institution may be damaged. In north wester storm, 328 houses, 15 education institution, 16 religious institution, 10 electricity post and cable can be damaged.</p> <p>Tarash upazila: Tarash upazila in Sirajganj district in the future as a result of climate change in advance flood 25 km embankment, 43 km roads, 52 houses (Full), 177 houses (Partial), 40 education institution and 12 religious institution may be damaged. In seasonal flood 25 km embankment, 58 km roads, 827 houses, 28 education institution and 37 religious institution may be damaged. In north wester storm, 507 houses, 15 education institution, 12 religious institution, 14 electricity post and cable can be damaged.</p> <p>.</p> <p>Ullapara upazila: Ullaparaupazila in Sirajganj district in the future as a result of climate change in advance flood 28 km embankment, 60 km roads, 547 houses (Full), 1257 houses (Partial), 16 education institution and 12 religious institution may be damaged. In seasonal flood 29 km embankment, 36 km roads, 312 houses, 27 education institution and 13 religious institution may be damaged. In north wester storm, 256 houses, 07 education institution, 12 religious institution, 15 electricity post and cable can be damaged.</p>

Third Chapter: Disaster risk reduction

3.1 Risk factors Identification:

Description of risk	Cause		
	Immediate	Secondary	Final
<p>Flood : Sirajganj district almost every year due to the flooding affected more in the agricultural sector. If it is found like 2007 flood Bona Aman, transplanted aman, aus paddy and Irri Paddy, jute, sugarcane, sesame, linseed and vegetables etc. crops can damage.</p>	<ul style="list-style-type: none"> - Access to water embankment. - Flood warnings are not reached. - Flood-tolerant crops are not cultivated - Flood forecasting and warning systems that are not in training . - Lack of public awareness. 	<ul style="list-style-type: none"> - Canals are filled by silt. - Decreased the depth of the river - Not enough to keep culverts - Do not lie upstream of the dam - Flood-tolerant crop training systems have not. - Flood-tolerant crop cultivation seed supply have not. 	<ul style="list-style-type: none"> - Embankment construction / renovation not to make - Do not find flood control dam - Government / private sector in road repairs and prevention of flood action have not taken. - Unplanned construction of streets - Plan of implementation until lasting
<p>If the flood like 2007 Sadar upazila including other Upazila of Sirajganj district bridges, culverts, various educational institutions, post offices, community clinics, mosques, temples, etc. are likely to be affected.</p>	<ul style="list-style-type: none"> - Upstream heavy rainfall - Do not build flood control embankments. - Heavy Rain 	<ul style="list-style-type: none"> - Have not pre-prepared - Homes that are not elevated . - Various educational, welfare and religious organizations that are not elevated playground. 	<ul style="list-style-type: none"> - Plans do not make road construction and renovation.
<p>Less/more houses were damaged in the flood. This time Muddy house destroyed in the water and some time semi and terraced house is damaged. All Upazilas of the district, particularly in the flood like 2007 Chouhali, Kazipur, Sirajganj Sadar, Sahajadpur, belkuchi and Kamarkhand upazila homes can be damaged.</p>	<ul style="list-style-type: none"> - Flood warning messages at the right time is not reached - Upstream of the dam break - Heavy rain 	<ul style="list-style-type: none"> - Decreased the depth of the river - Homes that are not elevated - Broken the balance of nature - Deforestation - Disaster Management Committee do not make active role. 	<ul style="list-style-type: none"> - Climate change -Implement -plan untransparency of government. - Planned Construction dam have not.

<p>Many families are likely to be the result of the bleak financial with shelterless can be.</p>			
<p>Various water borne diseases, such as floods and flood period cough, malaria, diarrhea, decency, chickenpox, jaundice, eye virus problems, cold-fever, abdominal pain, skin diseases have occurred. The elderly and children are facing more problems. Moreover, small children are more likely to die by drowning.</p>	<ul style="list-style-type: none"> - Mobile medical centers do not have - Succumb to evacuate due to flooding 	<ul style="list-style-type: none"> - Lack of awareness - The medicine pure drinking water and oral saline does not have. 	<ul style="list-style-type: none"> - Union level hospitals and clinics do not have
<p>River erosion: Chouhali, Sirajganj Sadar, Kazipur, shahjadpur and Belkuchi Upazila river erosion are common trends. As a result of Jamuna river erosion, specified Upazila agriculture land may be under the river. This may be a widespread shortage of food.</p>	<ul style="list-style-type: none"> - Increased currents in the river water - Upstream of the hill past the sudden increase in water 	<p>-Decrease the river deepnees.</p>	<ul style="list-style-type: none"> - To reduce the depth of the river -To Rise the River Char
<p>In floods, mud and brick soiling roads were down the road becomes impassable. Again a lot of time in different parts of the disruption caused by the flooding of the raw water pressure is affected completely. This communication is hindered. In the elderly, women and school</p>	<ul style="list-style-type: none"> - Look down the road - The river had not Boulder 	<ul style="list-style-type: none"> - Not Be on the river pailing - Deforestation is strongly 	<ul style="list-style-type: none"> - Do not dig up the river - Planned wise roads, houses do not build.

<p>students to travel, to bring the patient and carrying goods creates a problem and transportation cost increases. When the devastating floods in 2007 kajipara, shahjadpur, belkuchi, Sadar, Tarash and Ullahpara Upazila many roads and culverts become completely or partly terminate the communication system may be obsolete.</p>			
<p>Agricultural and non-agricultural workers pass workless days. As well as the disabled, landless and women occurs lack of employment. At the time of the general population, especially the poor people are living in agony.</p>	<ul style="list-style-type: none"> - Sudden flood - River dam break - Heavy Rain 	<ul style="list-style-type: none"> - Do not have access to alternative employment - Do not have capital or savings - Have not pre-preparedness. 	<ul style="list-style-type: none"> - Long-term loans that are not measure.
	<ul style="list-style-type: none"> - Untimely floods - Flood control dams are not maintained - Water drainage systems have not - Does not flood forecast. 	<ul style="list-style-type: none"> - Lie down on the bank of pond - Canals have not renovation. -Not have adequate culverts and sluice gate. - Illegal possession of canals. 	<ul style="list-style-type: none"> - The government and the Water Development Board supinity. - Government's policy of Flood control is have not.
	<ul style="list-style-type: none"> - Heavy Rain - Untimely floods - Stuck in the flood water. - Water drainage system have not. - Immediate irrigation have not. 	<ul style="list-style-type: none"> - Do not be a flood control dam - The absence of drain trough - Arable land due to lower prices 	<ul style="list-style-type: none"> - Unplanned way - Prepare rastaghadha - Have not sluica Gate - Re-excavation of canals and ponds are not

	<ul style="list-style-type: none"> - Upstream of the embankment break - Do not have a flood control embankment - Sandy soil have the embankment of the river. 	<ul style="list-style-type: none"> - Change the movement of river. 	<ul style="list-style-type: none"> - Weather and Climate Change - Decreased the depth of the river.
--	--	---	---

3.2 Identify means of risk reduction:

Description of risk	Potential way of risk reduction		
	Short term	Mid term	Long term
<p>Flood: Sirajganj district almost every year due to the flooding affected more in the agricultural sector. If it is found like 2007 flood Bona Aman, transplanted aman, aus paddy and Irri Paddy, jute, sugarcane, sesame, linseed and vegetables etc. crops can damage.</p>	<ul style="list-style-type: none"> - Flood Warning Message sending. - Crops plant before flood. 	<ul style="list-style-type: none"> - Construction of flood control embankment. -Construction of sluice Gate. -To build adequate culverts. - To increase the depth of the canal. 	<ul style="list-style-type: none"> -To discover advance flood-tolerant seeds. - To manage the monitoring by local government. -To manage the woman. employment
<p>If the flood like 2007 Sadar upazila including other Upazila of Sirajganj district bridges, culverts, various educational institutions, post offices, community clinics, mosques, temples, etc. are likely to be affected.</p>	<ul style="list-style-type: none"> -To give block two sides of bridge culvert. - Low roads lift high road. 	<ul style="list-style-type: none"> - Apply to the construction of bridges and culverts - To lift various educational, welfare and religious organizations and playground. 	<ul style="list-style-type: none"> - According to Plans to build the bridges and culverts - According Plans to build Road construction and renovation. - To build shelter Center / soil build kellya. - To reform the road of shelter center.
<p>Less/more houses were damaged in the flood. This time Muddy house destroyed in the water and some time semi and terraced house is damaged. All Upazilas of the</p>	<ul style="list-style-type: none"> - To raise Building foundation. - To construct the house the tough posts. - To terrace the Risky houses. 	<ul style="list-style-type: none"> - To plant enough trees besides house. - To support loan to public for house construction. 	<ul style="list-style-type: none"> - To build shelter center. -To construct of flood control embankment. -To construct

<p>district, particularly in the flood like 2007 Chouhali, Kazipur, Sirajganj Sadar, Sahajadpur, belkuchi and Kamarkhand upazila homes can be damaged. Many families are likely to be the result of the bleak financial with shelterless can be.</p>	<ul style="list-style-type: none"> - To plant trees besides the house slopes. 		<p>Sluice Gate.</p>
<p>Various water borne diseases, such as floods and flood period cough, malaria, diarrhea, decency, chickenpox, jaundice, eye virus problems, cold-fever, abdominal pain, skin diseases have occurred. The elderly and children are facing more problems .The. Moreover, small children are more likely to die by drowning.</p>	<ul style="list-style-type: none"> - To set up mobile medical center - To disburse the necessary medicine, pure drinking water oral saline. 	<ul style="list-style-type: none"> - To manage the warning about the health awareness - To be placed higher of the tube wells. - To build sanitary latrine. 	<ul style="list-style-type: none"> - To establish Union level hospitals and clinics
<p>River erosion: Chouhali, Sirajganj Sadar, Kazipur, shahjadpur and Belkuchi Upazila river erosion are common trends. As a result of Jamuna river erosion, specified Upazila agriculture land may be under the river. This may be a widespread shortage of food.</p>	<ul style="list-style-type: none"> - To reduce the water pressure by Teen / bamboo - To build the river bank by Block . - Maintaining a safe distance from the river to build houses. 	<ul style="list-style-type: none"> - Every year, the dredging of the river to continue to dig. - To manage the forestation in River banks. - To build the and road side by block. 	<ul style="list-style-type: none"> - To build the embankment with the stones on the river .
<p>In floods, mud and brick soiling roads were down the road becomes impassable. Again a lot of time in different parts of the disruption caused by the flooding of the raw water pressure is affected completely. This communication is hindered. In the elderly, women and school students to travel, to bring the patient and carrying goods creates a problem and transportation cost increases. When the devastating floods in</p>	<ul style="list-style-type: none"> -To fall Boulder in the river. 	<ul style="list-style-type: none"> - To plant a greater extent deep root and water resistant trees. - To do pilling. 	<ul style="list-style-type: none"> - To dredge the river according to plan. - To build roads and houses Planned roads, according to plan.

<p>2007 kajipara, shahjadpur, belkuchi, Sadar, Tarash and Ullahpara Upazila many roads and culverts become completely or partly terminate the communication system may be obsolete.</p>			
<p>Agricultural and non-agricultural workers pass workless days for flood. As well as the disabled, landless and women occurs lack of employment. At the time of the general population, especially the poor people are living in agony.</p>	<ul style="list-style-type: none"> - Boats and fishing nets arranged at flood time. - To be Pre-prepared. - To manage Quick rehabilitation. - To arrange employment of the landless. 	<ul style="list-style-type: none"> - To provide Self-employment and income generating system training - Provide financial assistance to the landless without any condition. - To build houses in Government initiatives 	<ul style="list-style-type: none"> - To establish a variety of factories for employment opportunities. - Long-term interest free loan to be arranged. - Government initiatives Khas land allocation among the landless.
<p>Like the flood of 2007, Almost all upazila pond cultured fish has the potential to floated out .of the flooding in 2007 of the district. In this, Sirajganj Sadar, Tarash and Raiganj upazila fisheries sector could be damaged.</p>	<ul style="list-style-type: none"> - Giving Bamboo, mats of the fence and sandbag fall down on it. 	<ul style="list-style-type: none"> -To lift the pond bank - Tree planting around the pond. - The canal re-excavation. -Construction of adequate culverts and sluice gate. - Canal will be free from illegal possession. 	<ul style="list-style-type: none"> - To re-excavate Ponds, canals and lakes. -To apply government policies for flood control.
<p>Although water logging is not a permanent problem of Sirajganj district, unplanned roads and raining next the lack of drainage system as a result water deposit the lowland agricultural land due to area of hundreds of acres of agriculture land become unagriculture land. Ullapara, shahjadpur, Sirajganj Sadar, Tarash and Raiganj upazila agriculture sector has the potential to cause more damage</p>	<ul style="list-style-type: none"> - To provide immediate irrigation. - To re-excavate the canals. 	<ul style="list-style-type: none"> - To dig new canal - To manage the drain and canal. 	<ul style="list-style-type: none"> - To construct Bridge / culvert. - To construct sluice gate

due to water logging. For this, widespread food shortages may occur in many families.			
In River erosion, roads, bridges, culverts and the embankment could increase the suffering of the people. If river erosion occurred like 2007, Sirajgonj Sadar Upazila's municipality including various union of different institution, UP buildings, bridges, , culverts with many infrastructure can sink in the river basin.	<ul style="list-style-type: none"> - To repair the river side road. - To manage forestation the banks of the river. 	<ul style="list-style-type: none"> - To plant tree two sides of the road. - To build road according to plan. 	<ul style="list-style-type: none"> - To establish block two sides of the road. - To re-excavate the river.

3.3. Development plan of NGOs:

SL No	NGO	Work on disaster	No. of beneficiaries	Quantity/ number	Duration
1.	Manob Mukti Sangstha (MMS)	Giving training on vegetable gardening, poultry and goat rearing, mother and child health and nutrition, reduced the risk of disaster, pre-prepared and rescue management training for the adaptation capacity develop of the people. 2) Crops, livestock and houses are under the insurance to reduce their damage of the people.	2500-3000	04	Running
2.	Social health and rehabilitation project (SHARP)	Training for disaster awareness and livelihood development.	1200-1400	01	Running
3.	BRAC	To develop basic skilled and awareness for the adaptation of the people.	1800-2000	01	Running
4.	ACF	To rehabilitated the disaster damage people.	650-800	01	Running
5.	Jano Kalyan sangstha (JKS)	To develop the awareness and rescue during the disaster period.	1500-1800	01	Running

3.4 Disaster management Work plan :

3.4.1 Pre-Disaster preparedness :

SI No.	Activities	Expected budget	Where will do	Implementati on expected date	Who will do and how much				Coordination of dev. plan
					Upazila admin %	Commu nity %	UP %	NGO %	
1.	To form Upazila and district committe	5,50,000	Upazila and district	February to April	40	10	30	20	
2	To identify local barta published place	35000	Municipality,Upazi la and district	February to April	40	10	30	20	
3	Advance Flood/ disaster news planned prepared	20000	Municipality,Upazi la and district	February to April	40	10	30	20	
4.	Shelter center repair	187500	UP, Municipality, Upazila and district	February to April	35	05	30	30	
5	Mobile health clinic operating	270000	UP, Municipality,Upazi la and district	February to April	35	05	30	30	

SI No.	Activities	Expected budget	Where will do	Implementation expected date	Who will do and how much	Coordination of dev. plan	SI No.	Activities	Expected budget
7.	Disaster and primary treatment training	120000	UP, Municipality, Upazila and district	February to May	35	05	30	30	
8.	To reserve the responsibility institution person phone no.	-	Upazila and district	February to May	40	10	30	20	
9.	Warning and emergency warning announcement before disaster	240000	All upazila of the district	Before disaster	40	10	30	20	

3.4.2 During Disaster preparedness :

Sl. No.	Activities	target	Expected budget	Where will do	Implementation expected date	Who will do and how much			
						Upazila admin %	Community %	UP %	NGO %
1.	Emergency shelter for woman, child, old, unwell and disable	5	-	Upazila and district	Disaster period	40	10	30	20
2	Advance Arrangement emergency meeting for storming	45		Municipality, Upazila and district	Disaster period	40	10	30	20
3	To treatment for injury people.	45		Municipality, Upazila and district	Disaster period	40	10	30	20
4.	Everyday situation observation	45	-	Municipality, Upazila and district	Disaster period	35	05	30	30
5	Emergency meeting	15	45000	Municipality, Upazila and district	Disaster period	35	05	30	30

Sl. No.	Activities	target	Expected budget	Where will do	Implementation expected date	Who will do and how much			
						Upazila admin %	Community %	UP %	NGO %
6.	Emergency message sending	-	10000	Municipality, Upazila and district and others institution	Disaster period	35	05	30	30
7.	Shelter center transferred and ensure security	-		Nearest shelter center	Disaster period	35	05	30	30
8	Emergency rescue	-	250000	Disaster affected area	Disaster period	40	10	30	20
9	Disbursement of duty of the volunteer group	-	-	Disaster affected area	Disaster period	40	10	30	20
10	Sending the medical team in the affected area	27	80000	Disaster affected area	Disaster period	100	-	-	-
11	Sanitation Management	450	900000	Disaster affected area	Disaster period	100	-	-	-
12	Supply of pure drinking water	-	-	Shelter center	Disaster period	25	25	25	25

Sl. No.	Activities	target	Expected budget	Where will do	Implementation expected date	Who will do and how much			
						Upazila admin %	Community %	UP %	NGO %
13	Emergency relief disbursement	40000 family	-	Among the affected people	Disaster period	25	25	5	25
14	To manage the road well done	-	-	Disaster affected area	Disaster period	50	-	50	-
15	To supply the light/candle and fuel	40000 family	-	Disaster affected area and shelter	Disaster period	50	10	30	10
16	To disburse the duty of UP, Upazila and district DMC and supervise their work	-	-	appertaining area.	Disaster period	25	25	25	25

3.4.3 Post Disaster preparedness :

Sl. No.	Activities	target	Expected budget	Where will do	Implementation expected date	Who will do and how much			
						Upazila admin %	Community %	UP %	NGO %
1.	To rescue as soon as possible	45	450000	-	-	40	10	30	20
2.	To bury the dead people and removal the lives	27000	540000	-	-	40	10	30	20
3.	To treat to injury	45	630000	-	-	40	10	30	20
4.	Damage list prepare within 72 hours	45		-	-	40	10	30	20
5.	To habilitate the people	25000	5000000	-	-	40	10	30	20
6	Damage identification		syllable of damage	Damage area	After disaster period	25	25	25	25
7	Rehabilitation of the damage people		syllable of damage	Damage family	After disaster period	25	25	25	
8.	To manage employment		syllable of damage	Damage family	After disaster period	25	25	25	
9.	Repair the infrastructure		syllable of damage	Damage infrastructure	After disaster period	25	25	25	

Sl. No.	Activities	target	Expected budget	Where will do	Implementation expected date	Who will do and how much			
						Upazila admin %	Community %	UP %	NGO %
10	Repair the road		syllable of damage	Damage road	After disaster period	25	25	25	
11	Repair the culvert		syllable of damage	Damage culvert	After disaster period	25	25	25	
12	Repair the embankment		syllable of damage	Damage embankment	After disaster period	25	25	25	
13	Need based agriculture materials disbursement and training		syllable of damage	All upazila of the district	2014-2016	25	25	25	
14	Treatment of animal and rehabilitation		syllable of damage			25	25	25	

3.4.4 During normal period /risk reduction period :

Sl. No.	Activities	target	Where will do	Who will do and how much			
				Upazila admin %	Community %	UP %	NGO %
1.	Awareness creation on disaster		District	25	25	25	25
2.	To active volunteer group		All Upazila and Union	25		75	
3.	To build infrastructure in risk area	2 embankment	Risk full area	75		25	
4.	To encourage flood for cultivation resilience crops	20 meeting	Among the down area farmer	25	25	25	25
5.	To advise the respective department for established tube well and latrine		Respective department	100			
6.	To work on the awareness of high bank pond		Among the farmer of Upazila/District	25	25	25	25

Sl. No.	Activities	target	Where will do	Who will do and how much			
				Upazila admin %	Community %	UP %	NGO %
7	To consult for high level house in the flood prone area		Down area	25	25	25	25
8	To manage the winter cloth	20000	Winter affected area poor people	50	20	20	10
9	To form shelter center management committee		District and Upazila based	20	80		
10	To repair the damage bridge	652	Sufferer Upazila	75	10	15	10
11	To repair the damage culvert	530	Which place culvert has damaged	75	10	15	10
12	To repair the damage culvert	325	Sufferer Upazila and union roads	75	10	15	10

Fourth Chapter : Emergency Response

4.1 Emergency Operation Center (EOC):

Sl. No.	Name	Designation	Mobile
1.	Md. Billal Hossain	Deputy Commissioner (President)	0751-62385
2.	Md. Zakiur Rahim Shahed	District Relief & Rehabilitation Officer (Member Secretary)	01716-810183
3.	Mohammad Hasib Sarkar	Assistant Commissioner (General Branch)	01716-810183

4.1.1 Conduct Emergency Control Room

- To establish Emergency control room after disaster. To ensure minimum 3/4 volunteer and 1 police.
- District and upazila level respective person will duty the control room. In every group 3 persons where 3 volunteer group will duty the control room for 24 hours (Day/night).
- They will communicate with the division/district sadar.
- A register will stay in a control room. That register will order what time and who will obey the duty, dutiful time what news have got and what news where will be sent that will be listed.
- Have wall hanging district/Upazila map where Union place, others village road, canal, embankment etc. will be identified.
- To reserve radio, hajac, charger light, 5 big torch light, gumboot, life jacket, Battery, rain court etc.

4.2. Contingency plan:

Sl No	Activities	Target	When Done	Responsible Person	Who will Help	How Done	Communicatio
1.	Keep ready volunteer group	09 nos.	12 months	UP Chairman	UzDMC, non-government organization and public	Provide training and equipments, personal communication	Responsible representative of union & upazila disaster management committee

2.	Emergency control room operation	09 nos.	After Disaster declaration	Control room operation committee	UZDMC/Upazil/NGO	24 hour duty after open control room	UDMC respective agent
3.	Pre caution message publicity	09 nos.	8 months (April–November)	Responsible volunteer	Village police	Microphone, megaphone, mosque mike, fluit, horn, drum	UDMC responsible representative
4.	Keep ready Boat, Vella and van	87 nos.	8 months (April–November)	Responsible representative of UP	UP member	Discussed and collect phone # of Boat, car, van driver	UDMC responsible representative
5.	Conduct emergency rescue activities	Need based	8 months (April–November)	Representative of UP	Non–government organization and community people	Provide orientation to volunteer who will contribute their roll during disaster through life save boat	UzDMC & UDMC responsible representative
6.	Primary treatment/health/late management	09 nos.	8 months (April–November)	Representative of UP	Non–government organization and community people	Collect phone # and communicate nearest health service center	Responsible Officer of Upazila health center
7.	Keep ready dry eat, collect medicine	10000 family	6 months (June–November)	UDMC responsible representative	Local businessman/non–governomen	Direct discussion with community	UzDMC & UDMC responsible representative

					t organization and community people	and organization who will give eat & medicine and collect phone	
8.	Treatment/ vaccination for livestocks	Need based	6 months (June- November)	Responsible representative of UP	Community people	Discussion with the UP responsible representative	UDMC responsible representative & upazila livestocks officer
9.	Maintainenc e of shelter		6 months (June- November)	Responsible representative of UP	Govt./non- govt. organization and community people	Visit shelter center and inform to responsible person and give solution	Communicate with UzDMC & UDMC responsible representative
0.	Coordinatio n of relief activities	09 nos.	During emergenc y period	Responsible representative of UP	Govt./non- govt. organization and community people	Communicate with institute/pers on who will support relief	Communicate with UzDMC & UDMC responsible representative
1.	Organize rehearsel/ drill	09 nos.	3 months (January -March)	Responsible representative of UP	Govt./non- govt. organization and community people	Organize drill with the support of volunteer and community people	Communicate with UzDMC & UDMC responsible representative
2.	Conduct emergency control room	1 no.	8 months (April- November)	District disaster management committee	District administratio n	Collect all materials and message for control room	Communicate with district disaster management committee

Disaster period plan implementation guide line

4.2.1 To keep ready volunteer:

- ✓ To form volunteer group through ward level UP Member.
- ✓ To announce the information and early warning through volunteer group.
- ✓ To disburse the duties among the volunteer group which are signal, message rescue, removal, shelter center management and to arrange risk reduction training.

4.2.2 Publicity early warning message:

- To ensure the UP member to publish the warning signal among their self area house.
- 5 no. signal that will be announcement in the Radio and television which will be declared by the mike after one hour. Great signal will be announced through Radio, Television as well as mike and school-Madrassa bell will blow continuously.

4.2.3 Evacuation:

- Radio and television will announce to remove the people for safety places and volunteer group will take necessary action for this.
- After announcement of 8 No. great dangerous signal, it will be published through miking to take shelter in shelter center and Volunteer group will suggest house to house for shelter. In necessary, they will be removal. It will be informed what riskful area people where shelter center they will take shelter.

4.2.4 Rescue and provide primary treatment :

- To give the supervision of high risk full area among the district and /Upazila Disaster management committee.
- To operate rescue activities, a permanent fund will be created.
- To establish temporary health camp and to operate it.
- To send the sick people, old, child and pregnant woman to the hospital.
- To bury the dead body and animal, it will be done by volunteer helping the UP member.

4.2.5 Shelter maintenance:

- To repair the shelter center at the starting of disaster prone season.
- To identify the shelter center where they will go to the emergency moment.
- To ensure the security of woman, child and disable in the disaster period.
- To ensure the supply of pure drinking water and other services.
- To cooperate the public to transfer their necessary assets.

4.2.6 Keep boats ready:

- To calculate how much boats have in the district/Upazila disaster management committee union and how the boats are used in the emergency period.
- Boat owner will help them in this work.
- Boat owner and their mobile number will save in the emergency control room.

4.2.7 Send loss and damage, Need Assessment and Reports:

- ❖ SOS form and D form will be sent to the Union Parisad Chairman after disaster.
- ❖ Union parisad chairman will prepare the ward report by the Union parisad secretary and it will send to Upazila chairman.

4.2.8 Coordinate relief program :

- UP chairman will coordinate the varieties relief and rehabilitation group.
- A register will be maintained the out relief disbursement group and it will be informed the control room.
- Union disaster management committee will allot the relief according the ward wise poor and damage and will publish the amount of allotment among the ward public.

4.2.9 Collect and keep dry food & Life protecting Medicine Ready:

- To collect the dry food for immediate disbursement from local hat/Bazar.
- Rice, pulses, flour, oil etc. materials and house repairing materials will be collected from the local bazar.
- Union level Health Assistant and Family Planning Assistant will list the medicine and will collect from local bazar.
- Transport of relief supplies to relief workers needed a rickshaw, bebiteksi and other vehicles, etc. Chairman of the Union will be on integrating duties.

4.2.10. Treatment and vaccine for domestic Animal:

- To collect the medicine from Upazila Livestock hospital and it will be reserved the UP/health center.
- To train up the Union Disaster management committee member on lives treatment.
- In necessary experience person will be involved for lives treatment in the disaster period.

4.2.11 Arrange rehearsal:

- To arrange the rehearsal on Warning message/augury, removal, rescue and primary relief activities operation.
- To arrange continue disaster rehearsal among the cyclone/flood prone area.
- To test the preparation condition through rehearsal with the community in every year April to September.
- Rehearsal arrangement will be held in the risk full village.

4.2.12. Emergency control room operation:

- After disaster emergency control room will be established Disatrick/Upazila/UP office: To ensure minimum 3/4 volunteer and 1 police.
- Union Parisad Secretary and respective person will duty the the over all control room. District and upazila level respective person will duty the control room. In every group 3 persons where 3 volunteer group will duty the control room at Day/night. Union Parisad Secretary will supervise all time.
- They will communicate with the division/district sadar.
- A register will stay in a control room. That register will order what time and who will obey the duty, dutiful time what news have got and what news where will be sent that will be listed.
- Have wall hanging district/Upazila map where Union place, others village road, canal, embankment etc. will be identified.
- To reserve radio, hajac, charger light, 5 big torch light, gumboot, life jacket, Battery, rain court etc.

4.2.13. Shelters and Safe Places:

- ❖ Can not be submerged during floods, a place away from nadibhangana could be used as shelters.
- ❖ The shelters, local schools, colleges, public and private institutions, the high road, the dam could be used as shelters.
- ❖ Each will be described in detail.

4.3 List of safe places of district/Upazila:

Upazila Name	No. of shelter center	Union no.	Capacity	Remarks
Sirajgonj Sadar	25	10	4655	
Kazipur	33	12	6105	
Shahajadpur	45	13	8235	
Ullapara	125	13	21875	
Tarash	28	8	5236	
Belkuchi	98	6	17542	
Kamarkhando	75	8	13725	
Raygonj	39	9	7098	
Chouhali	46	7	8188	
09	514	82	92679	

4.4 Structure of Shelter Management Committee:

School Cum Shelter :

Sl. No.	Name of Upazila	Name of Shelter Center (School Cum Shelter)	Authorised Person	Mobile	Comments
1.	Belkuchi	Ajugara Govt. Primary School	Md. Abdur Rauf	01819-797383	
2.		Ajugara Govt. Uttar Para Primary School	Md. Abdul Mazid	01913-472563	
3.		Jamtail Govt. Primary School	Md. Abu Shama	01739-337966	
4.		Gopalpur Purbopara Govt. Primary School	Md. Haji Osman Goni	01921-459793	
5.		Daulatpur Uttar Naramuri Govt. Primary School	Md. Shamshul	01751-889776	
6.		Madhabpur Govt. Primary School	Md. Jahangir Alam	01722-213111	
7.		Barupur Govt. Primary School	Md. Abdul Wadud	01723-213111	
8.		Pestuk Khunki Govt. Primary School	Md. Abu Bakar	01715-343223	
9.		Dhul Gagrakhali Govt. Primary School	Md. Abyub Hossain	01827-639594	
10.		Char Nabipur Kandapara Govt. Primary School	Md. Abdullah Al Mamun	01762-605129	

Sl. No.	Name of Upazila	Name of Shelter Center (School Cum Shelter)	Authorised Person	Mobile	Comments
11.		Chardhul Gagrakhali Govt. Primary School	Md. Altaf	01718-844655	
12.		Dhaulatpur Uttar Reg. Primary School	Md. Shamsul Haque	01823-641168	
13.		Kallayanpur Govt. Primary School	Mrs. Selina Begum	01716-302586	
14.		Dhaulatpur Uttar Govt. Primary School	Md. Shamsul Haque	01789-923908	
15.		Char Nabipur Govt. Primary School	Md. Abdullah Al Mamun	01762-605129	
16.	Belkuchi	Khidromatia Uttarpara Govt. Primary School	Md. Abu Bakar	01914-495373	
17.		Chala Mukhandagati Govt. Primary School	Md. Abdul Monnaf	01819-018536	
18.		Gidhuri Reg. Primary School	Md. Anwar Hossain	01712-391686	
19.		Chak Shohagpur Govt. Primary School	Mrs. Rashida Begum	01819-056008	
20.		Subarnoshara Govt. Primary School	Md. Abdul Wahab	01716-671481	
21.		Shohagpur Girls Govt. Primary School	Md. Abdul Kuddus	01731-981996	
22.		Shenagor Nutonpara Model Govt. Primary School	Md. Rashidul Islam	01728-569504	
23.		Binnabari Govt. Primary School	Md. Abdul Kader	01724-080885	
24.		Khidro Chapri Govt. Primary School	Md. Abdul Karim	01746-635629	
25.		Baliapara Reg. Primary School	Md. Monir	01735-222699	
26.		Borodhul Reg. Primary School	Md. Omar Ali	01745-179277	
27.		Mehernagor Reg. Primary School	Md. Abdul Hai	01717-321699	
28.		Charbel Govt. Primary School	Md. Ruhul Amin	01718-318229	
29.		Sholosata Jangalia Govt. Primary School	Sree Biswajit Biswas	01721-432391	
30.		Dhukuria Purbopara Govt. Primary School	Md. Shohidul Islam	01724-582592	
31.		Dhukuria Dhakinpara Govt. Primary School	Md. Satter Ali	01718-158577	
32.		Khamar Ullahpara Govt. Primary School	Nimay Chandra Gosh	01713-713745	
33.		Khamar Ullahpara Dhakinpara Govt. Primary School	Md. Alahi Box	01719-616348	
34.		Saratail Govt. Primary School	Md. Mahmudul	01737-109471	
35.		Saguna Govt. Primary	Md. Abdus Satter	01727-219060	

Sl. No.	Name of Upazila	Name of Shelter Center (School Cum Shelter)	Authorised Person	Mobile	Comments
		School			
36.		KMT Para Govt. Primary School	Md. Mofiz Uddin	01735-100660	
37.		Mabupur Govt. Primary School	Md. Foridul	01728-007537	
38.		KC Laxshmipur Govt. Primary School	Md. Moniruzzaman	01913-854412	
39.	Belkuchi	Laxshimpur Pachimpara Govt. Primary School	Md. Mohan		
40.		Dhukuria Purbopara Govt. Primary School	Md. Shohidul Islam	01724-582592	
41.		Gopalpur Govt. Primary School	Md. Satter	01823-031820	
42.		Metuani MR Govt. Primary School	Md. Abdul Aziz	01719-929260	
43.		Saratail Dhakinpara Govt. Primary School	Md. Ebrahim	01729-633459	
44.		Dhuldiar Natunpara Govt. Primary School	Md. Sazzad Hossain	01725-014305	
45.		Chargopalpur Govt. Primary School	Md. Abdul Khalek		
46.		KC Khamar Ullahpara Govt. Primary School	Md. Abdul Kader	01714-462292	
47.		Parshguna Natunpara Govt. Primary School	Md. Sanowar	01729-450440	
48.		Laxshmi Natunpara Govt. Primary School	Md. Faruk	01716-157779	
49.		Chad Metuani Natunpara Govt. Primary School	Golam Mahammad	01727-463400	
50.		Saratail Pachimpara Govt. Primary School	Md. Abdul Mazid	01734-105880	
51.		Char Metuyani Govt. Primary School	Md. Mahmud Alam	01719-608811	
52.		Char Khachia Metuani Govt. Primary School	Mrs. Farida Yasmin	01729-988002	
53.		Char Metuani Bilpara Govt. Primary School	Md. Abdul Kalek		
54.		Brammongram Govt. Primary School	Md. Nurnabi	01936-946694	
55.		Khash Brammongram Govt. Primary School	Md. Haidar Ali		
56.		KC Laxshmipur Govt. Primary School	Md. Moniruzzaman		
57.		Dhukuria Girls Govt. Primary School	Md. Omar Ali	01922-384464	
58.		Satlati Govt. Primary School	Abdul Kalek	01715-805148	
59.		Dhukuria Bera Uttar Govt. Primary School	Md. Abdur Rahman	01724-860421	
60.		Bera Moulavipara Govt.	Md. Nurnabi	01719-534763	

Sl. No.	Name of Upazila	Name of Shelter Center (School Cum Shelter)	Authorised Person	Mobile	Comments
		Primary School			
61.		Char Sameshpur Govt. Primary School	Ranjit Kumar	01720-980232	
62.		Majahil Govt. Primary School	Md. Saifuzzaman	01719-664556	
63.		Randhunibari Govt. Primary School	Md. Shamsul Haque	01190-135715	
64.		Nagfata Govt. Primary School	Md. Monirul	01937-258988	
65.		Rajapur Govt. Primary School	Mrs. Afroza Begum	01727-164393	
66.		Sameshpur Govt. Primary School	Md. Hazrat Ali	01717-206782	
67.		Vaturia Dhakinpara Majahil Govt. Primary School	Md. Rezaul	01716-332747	
68.		Fatema Rahman Govt. Primary School	Md. Monirul Islam		
69.		Mokimpur Govt. Primary School	Md. Asraful Islam	01718-570066	
70.		Ambaria Govt. Primary School	Md. Nazrul Islam	01711-301980	
71.		Aguria Govt. Primary School	Md. Selim	01718-664809	
72.		Shahapur Govt. Primary School	Mrs. Anowara Begum	01714-570951	
73.		Naggati Govt. Primary School	Biswnath Sutradhar	01714-706212	
74.	Belkuchi	Tamaibazar Govt. Primary School	Mrs. Shuilee	01710-068421	
75.		Roynapara Govt. Primary School	Mrs. Morzina Khatun	01913-283404	
76.		Tamai Khandokarpara Govt. Primary School	Md. Abdul Halim	01712-351085	
77.		Nishi Baira Govt. Primary School	Mrs. Ruma Khatun	01925-122435	
78.		Char Baniagati Govt. Primary School	Md. Khursidul Islam	01721-719300	
79.		Kashsonamuki Govt. Primary School	Md. Abdul Hai	01729-614100	
80.		Dhakin Baniagati Govt. Primary School	Mrs. Rohima Nasrin	01746-026094	
81.		Garamashi Govt. Primary School	Sree Joy Shankar	01718-722585	
82.		KC Shaldair Govt. Primary School	Md. Abdul Kalek	01717-017624	
83.		Charnishi Baira Govt. Primary School	Md. Omar Ali	01717-673024	
84.		Konabari Govt. Primary School	Md. Shahalam	01731-109406	
85.		Khidrojo knala Govt.	Md. Shamsul	01721-382116	

Sl. No.	Name of Upazila	Name of Shelter Center (School Cum Shelter)	Authorised Person	Mobile	Comments
		Primary School	Bari		
86.		East Chandan gati Govt. Primary School	Md. Mehar Ali	01726-828270	
87.		Adacaki South neighborhood Govt. Primary School	Mrs. Nargis	01725-644672	
88.		Bhangabari Govt. Primary School	Md. Abdur Rashid	01710-056086	
89.		Tamajukto Govt. Primary School	Md. Mahbub Hassan	01732-021582	
90.	Belkuchi	Mulkandhi barpakia Govt. Primary School	Sree Bikash Chandra Sing	01710-644675	
91.		Deloa Govt. Primary School	Sree Debbarota	01715-224233	
92.		Deloakandhi Govt. Primary School	Md. Shafiul Islam	01727-854835	
93.	Belkuchi	Belkuchi Degree College	Md. Mostafizur Rahman	01719-454575	
94.		Shohagpur Natunpara AH High Shcool	Shahajan	01721-284543	
95.		Belkuchi bahumakhi women 's Degree College	Shamsul Alam	01719-418212	
96.		Deluya Islamia Alim Madrasah			
97.	Kamarkhanda	Dashika Govt. Primary School	Mrs. Roman Parvin Asst. Head Teacher	০১১৯৮-৯৪৫৪৩১ 01198-945431	
98.		Kura Udaypur Govt. Primary School	Md. Haider Ali	01922-983840	
99.		Charkura Govt. Primary School	Mrs. Hamida Head Teacher	01725-678441	
100.		Pestokkura Govt. Primary School	Md. Billal Hossain	01922-905091	
101.		Jamtail Dhopakandhi bahamukhi High School	Abdur Razzak Head Teacher	01725-782687	
102.		Jamtail Dhopakandhi Pailot High School	Saiful Islam Head Teacher	01712-622613	
103.		Jamtail Dhopakandhi Govt. Primary School	Bilkes Jahan Head Teacher	01712-885015	
104.		Jamtail Govt. Primary School	Mrs. Sultana Parvin	01774-927468	
105.		Char Tanrail Govt. Primary School	Mrs. Amina Khatun, Head Teacher		
106.		Maji Tanrail Govt. Primary School	Shukumar Head Teacher	01738-253341	
107.		Mofijuddin Sreetee High Shcool	Abdur Rashid Head Teacher	01746-498591	
108.		Haluakandi Govt. Primary School	Mrs. Morsheda Khatun, Head	01715-802917	

Sl. No.	Name of Upazila	Name of Shelter Center (School Cum Shelter)	Authorised Person	Mobile	Comments
			Teacher		
109.		Alokdia Govt. Primary School	Suraia Aktar Head Teacher	01719-821488	
110.		Barapakuria Reg: Non Govt. Primary School	Abdur Razzak Head Teacher	01725-567786	
111.		Konsuti Govt. Primary School	Md. Nazrul Islam, Head Teacher	01744-516138	
112.		Nandina Madho Govt. Primary School	Mrs. Khanam Head Teacher	01728-587910	
113.		Rasulpur Govt. Primary School	Masud Ahmed Head Teacher	01717-477359	
114.	Kamarkhanda	Rasulpur Kalibari Govt. Primary School	Dr. Abu Hanif Founder	০১৭২৪-৬২৩০৮১ 01724-623081	
115.		Rasulpur High School	Abdur Rashid Mawlana Teacher	01721-221570	
116.		Barakandi Govt. Primary School	Jannatulnesa Head Teacher	01714-513030	
117.		Gopalpur Govt. Primary School	Rafiqul Islam	01712-839863	
118.		Shabazpur Govt. Primary School	Mrs. Sharfin	01743-634756	
119.		Shabazpur Reg: Non Govt. Primary School	Abdur Rashid (ret.) Head Teacher	01716-942442	
120.		Jatibari Govt. Primary School	Nurul Islam Head Teacher	01737-899738	
121.		Dhaleshor Govt. Primary School	Mollika Biswas Head Teacher	01719-931671	
122.		Thakurjipara Reg: Non Govt. Primary School	Md. Hasan Ali Head Teacher	01731-509713	
123.		Shampur Govt. Primary School	Md. Iqbal Hossain, Head Teacher	01747-282553	
124.		Haidarpur Govt. Primary School	Rayhan Kabir, School Commitee President	01731-509713	
125.		Basbaria Govt. Primary School	Asutash Shaha Head Teacher	01711-138977	
126.		Char Basbaria Reg: Non-Govt. Primary School	Abdus Slam Head Teacher	01718-935962	
127.		Kajipura Govt. Primary School	Mrs. Sultana Rabea, Head Teacher	01725-675529	
128.		Chawbari Saber Meherub Women High School	Mrs. Nasima Aktar, Head Teacher	01913-703016	
129.		Chawbari Govt. Primary School	Shahinur Sultana , Head Teacher	01716-552407	

Sl. No.	Name of Upazila	Name of Shelter Center (School Cum Shelter)	Authorised Person	Mobile	Comments
130.		Chawbari Islamia High School	Md.Abdul Bari Head Teacher	01710-722112	
131.		Balarampur Govt. Primary School	Mrs. Sayra Khatun, Head Teacher	01721-382371	
132.		Raydawatpur South High School	Md. Anowar Hossain, Head Teacher	01710-864762	
133.		Raydawatpur Govt. Primary School	Sharmin Jahan Asst. Teacher	01773-062013	
134.		Raydawatpur North High School	Md. Sarowar Hossain, Head Teacher	01983-826542	
135.		Char Bhdraghata Reg: Govt. Primary School	Abdul Based Asst. Head Teacher	01710-255769	
136.	Kamarkhanda	Bazar Bhdraghata Govt. Primary School	Bijendrrawal Biswas Head Teacher	01728-567987	
137.		Dhapakandi Reg: Govt. Primary School	Md. Asraf Head Teacher	01715-386122	
138.		Udaykrisnopur Govt. Primary School	Afroza Sultana Head Teacher	01731-286357	
139.		Char Nornagor Govt. Primary School	Saila Afroz Head Teacher	01727-988438	
140.		Jhatibalay Govt. Primary School	Jahurul Master Head Teacher	01915-513670	
141.		Jhatibalay Sadek Ali High School.	Abdul Kalam Azad, Head Teacher	01715-643554	
142.		Mugbelay Govt. Primary School	Abdur Razzak, Head Teacher	01726-326122	
143.		Sayedgati Reg: Non-Govt. Primary School	Abdul Kalek Head Teacher	01968-842344	
144.		Mugbelay Lutphiya two High School	Md. Ayube Khan, Head Teacher	01727-640842	
145.		Madho Bhadroghata Govt. Primary School	Tahmina Yasmin, Head Teacher	01718-945367	
146.		Kuthirchar Govt. Primary School	Sukumar Chandra Saha Head Teacher	01724-687172	
147.		Badha Dogachi Govt. Primary School	Md. Aminul Islam, Head Teacher	01724-860298	
148.		Maghai Bhadroghata Govt. Primary School	Abdur Razzak Head Teacher	01721-801517	
149.		Chairgati Reg: Govt. Primary School	Md. Abul Kalam Azad, Head Teacher	01965-133204	
150.		Nandina Kamalia High School	Md. Mahmudul Alam, Head	01712-606412	

Sl. No.	Name of Upazila	Name of Shelter Center (School Cum Shelter)	Authorised Person	Mobile	Comments
			Teacher		
151.		Chawduar Govt. Primary School	Anowara Begum Acting Head Teacher	01754-731433	
152.		Beara Non Govt, Reg: Primary School	Mawlana Abul Kashem, Head Teacher	01731-439421	
153.		Chandpur Non Govt, Reg: Primary School	Shamduddin Asst. Head Teacher	01735-226464	
154.		Mamudhakola Non Govt, Reg: Primary School	Md. Abdul Mannan, Head Teacher	01712-988126	
155.		Chala Govt. Primary School	Adul Kalam, Head Teacher	01195-152957	
156.		M.V Bahranga Govt. Primary School	Bimol Kumar Bask, Head Teacher	01720-968027	
157.	Kamarkhanda	Bagbari Abdul Jalil Sreetee High School	Sirajul Haque Acting Head Teacher	01725-675812	
158.		Bagbari Govt. Primary School	Mrs. Dilruba Parvin, Head Teacher	01552-486989	
159.		Balukol Govt. Primary School	Rabiul Islam Head Teacher	01818-875499	
160.		Bagbari Rizia Moksed Non Govt, Reg: Primary School	Anowar Hossain, Head Teacher	01718-047280	
161.		Paikosha Govt. Primary School	Omar Ali Head Teacher	01719-417081	
162.		Saildar Non Govt, Reg: Primary School	Shohidul Islam Head Teacher	01553-338469	
163.		Char Bardhul Govt. Primary School	Abdur Sabur Khan, Head Teacher	01752-063351	
164.		Bardhul Adarsho High School	Shahariar Alam, Head Teacher	01747-747992	
165.		Khamar Bardhul Govt. Primary School	Shahabuddin, Acting Head Teacher	01725-950570	
166.		Join Bardhul Govt. Primary School	Mrs. Meharun Acting Head Teacher	01722-646763	
167.		Kashihata Reg: Primary School	Rawshan Alam Talukder, Head Teacher	01710-872803	
168.		Konabari Govt. Primary School	Md. Rabul Alam, Head Teacher	01726-234480	
169.		Konabari Reg: Primary School	Kaniz Jahora, Head Teacher	01763-165354	

Sl. No.	Name of Upazila	Name of Shelter Center (School Cum Shelter)	Authorised Person	Mobile	Comments
170.		Konabari Eshak High School.	Shamsul Haque Sarkar, Head Teacher	01725-856137	
171.	Raygonj	Rupkhara Govt. Primary School	Mrs. Afruna Khanum, Head Teacher	01767-205784	
172.		Betua Govt. Primary School	Sree Shunil Kumar, Head Teacher	01740-860256	
173.		Jhawl Govt. Primary School	Md. Mujibar Rahman, Head Teacher	01719-985100	
174.		Korila Bari Govt. Primary School	Md. Mottabbar Islam, Head Teacher	01716-710983	
175.		Kathalbaria Govt. Primary School	Md. Abdus Salam, Head Teacher	01716-513878	
176.		Naltka Kaymgram Govt. Primary School	Md. Jahorul Islam, Head Teacher	01718-995325	
177.		Erandha Govt. Primary School	Md. Saiful Islam, Head Teacher	01718-758123	
178.		Pangashi Govt. Primary School	Md. Zakir Hossain, Head Teacher	01714-525022	
179.		Bengnai Govt. Primary School	Md. Akbar Hossain, Head Teacher	01727-569675	
180.		Char Brahammgacha Govt. Primary School	Md. Abdul Khalek, Head Teacher	01713-601917	
181.		Uttor Amshara Govt. Primary School	Md. Abdul Man, Head Teacher	01938-756958	
182.		Monoharpur Govt. Primary School	Md. Abdur Razzak, Head Teacher	01710-645366	
183.		Maticora Govt. Primary School	Md. Abu Bakar Siddique, Head Teacher	01726-615280	
184.		Dhamainagor Uttorpara Govt. Primary School	K.M Jahangir Hossain, Head Teacher	01768-630608	
185.		Kaliabari Govt. Primary School	Md. Nurul Islam, Head Teacher	01756-114080	
186.		Betua Uttorpara Govt. Primary School	Md. Shohidul Islam, Head Teacher	01721-927643	
187.		Rowha Govt. Primary School	Md. Mahmudul Hassan, Head Teacher	01762-761355	

Sl. No.	Name of Upazila	Name of Shelter Center (School Cum Shelter)	Authorised Person	Mobile	Comments
188.	Raygonj	Biswaspara Govt. Primary School	Md. Shohidul Islam, Head Teacher	01734-293341	
189.		Rameshorgati Govt. Primary School	Md. Abdur Razzak, Head Teacher	01731-439404	
190.		Shamnai Govt. Primary School	Sree Dipak Kumar Tan, Head Teacher	01736-627885	
191.		Naroa Westpara Govt. Primary School	Md. Rajab Ali, Head Teacher	01721-746502	
192.	Ullahpara	Dosshika Govt. Primary School	Mrs. Romana Parvin, Asst. Head Teacher	01198-945431	
193.		Dosshika Family Welfare Center	Abdus Salam	01712-649993	
194.		Kuraudaypur Govt. Primary School	Md. Haider Ali	01922-983840	
195.		Charkura Govt. Primary School	Mrs. Hamida Head Teacher	01725-678441	
196.		Pestakkura Govt. Primary School	Md. Bilal Hossain	01922-905091	
197.		Haji Korab Ali Degree College	Md. Toktal Hossain, Principal	01712-318817	
198.		Jamtail Dhopakandi High School	Abdur Razzak Head Teacher	01725-782687	
199.		Jamtail Dhopakandi Pailot High School	Saiful Islam Head Teacher	01712-622613	
200.		Chaytrohati Govt. Primary School	Kha.M Golam Head Teacher	01711-467568	
201.		Khodrasimla Govt. Primary School	Md.Abdur Razzak, Head Teacher	01745-054711	
202.		Unokha Pagla Pir High School	Ismail Hossain	01710-608701	
203.		Unokha bazar	Local Representative	-----	
204.		Ramkrishnopur Union Parishad Bhabon	Abu Bakar Pra;	01918-752982	
205.		Haticomrul Union Parishad Bhabon	Md. Headaet Alam, Head Teacher	01712-240795	
206.		Alokdia Govt. Primary School	K.M Shariful Islam, Head Teacher	01719-616878	
207.		Dadpur Govt. Primary School	Md. Golam Mawla, Head Teacher	01729-546911	
208.		Siragonj Biswa Road	Local Representantive	-----	

Sl. No.	Name of Upazila	Name of Shelter Center (School Cum Shelter)	Authorised Person	Mobile	Comments
209.		Pacil Govt. Primary School	Mrs. Jannatul Fedaus, Head Teacher	01738-408198	
210.		Barohar Union Parishad Bhabon	Md. Jahorul Alam Chawdhuri	01743-634515	
211.	Ullahpara	Dhobil Govt. Primary School	Aminul Islam Head Teacher	01728-504947	
212.		Barohar Govt. Primary School	Anowarul Islam Tota, Head Teacher	01711-277703	
213.		Mayttro Barohar Govt. Primary School	Md. Asraful Islam Head Teacher	01734-531325	
214.		North Delua Govt. Primary School	Mrs, Mahbuba Sultana Head Teacher	01743-294777	
215.		Ballarpara Govt. Primary School	Md. Shahadat Hossain, Head Teacher	01725-625087	
216.		Barohar Southpara Govt. Primary School	Md. Julmat Hossain, Head Teacher	01717-625087	
217.		North Delua High School	Md. Abdul Mazat Head Teacher	01721-382528	
218.		Barohar High School & College	Md. Shaiful Islam	01712-118440	
219.		Boalia High School	Md. Mizanur Rahman	01728-615521	
220.		Boalia Bazar	Chairman and Local Representative	-----	
221.		Salonga Union Parishad Bhabon	Md. Moktar Hossain	01710-867197	
222.		Goja Govt. Primary School	Mrs. Aliza Parvin	01710-723003	
223.		Chargoja Govt. Primary School	Mrs. Anzuma Ara, Head Teacher	01719-929221	
224.		Gogjibon Govt. Primary School	Head Teacher	01712-312131	
225.		Jitali Govt. Primary School	Md. Amir Hossain	01743-123020	
226.		Protap Govt. Primary School	Md. Akbar Ali	01711-410827	
227.		Ghona Kuchiamora Govt. Primary School	Abdul Jalil	01713-930305	
228.		Ghona Gailjani Dakhil Madrasha	Md. Kefaytullah Freedom Fighter	01758-621512	
229.		Shimla Sovan Govt. Primary School	Md. Farid Uddin, Head Teacher	01724-223610	
230.		South Gailjani Govt.	Mrs. Rawson Ara,	01720-621029	

Sl. No.	Name of Upazila	Name of Shelter Center (School Cum Shelter)	Authorised Person	Mobile	Comments
		Primary School	Head Teacher		
231.	Ullahpara	Ghona Kuchiamora College	Md. Kefaytullah Freedom Fighter	01758-621512	
232.		Binayekpur Govt. Primary School	Fuara Khatun	01712-090453	
233.		Ghona Kuchiamora Dakhil Madrasha	Md. Kefaytullah Freedom Fighter	01758-621512	
234.		Bangala Union Parishad Bhabon Nabo Nirmeto	Md. Abdus Satter	01717-496864	
235.		Udhonia Union Parishad Bhabon	Md. Shamsul Haque	01716-973613	
236.		Bagmara BA School & College.	Abu Jafar (Acting)	01912-961025	
237.		Gojail Govt. Primary School	Shadeb Kumar	01772-806288	
238.		KhordGojail Govt. Primary School	Abdus Salam	01722-743077	
239.		Dighol Gram Govt. Primary School	Md. Mayamot Ali, Head Teacher	01731-339490	
240.		Coyra Govt. Primary School	Abul Kalam Azad	01740-856258	
241.		Kalommorich Govt. Primary School	Md. Aktar Hossain, Head Teacher	01726-884308	
242.		Dattokharoa Govt. Primary School	Head Teacher	01790-523494	
243.		Pankharoa Govt. Primary School	Shahajan, Head Teacher	01729-882521	
244.		Agdigholgram Govt. Primary School	Md. Neamot Ali, Head Teacher	01731-339490	
245.		Tabaria Govt. Primary School	Aziza Sultana, Head Teacher	01723-064025	
246.		Mohishpur Govt. Primary School	Md. Antaz Ali, Head Teacher	01734-027299	
247.		Betkandhi Haji Amir Ali Govt. Primary School	Md. Rafiqul Islam, Head Teacher	01739-825663	
248.		Fazilnagar Govt. Primary School	Md. Abdul Aziz, Head Teacher	01711-410594	
249.		Pachdighol Govt. Primary School	Abdus Sattar, Head Teacher	01719-361198	
250.		Khanpur Govt. Primary School	Shahajan Ali, Head Teacher	01718-810192	
251.		Shobaydomorich Govt. Primary School	Hasina Khatun	01745-323424	
252.	Ullahpara	Jitalipara Govt. Primary School	Md. Abdur Rawuf	01726-134667	
253.		Goyhattra Govt. Primary School	Md. Aser Ali, Head Teacher	01718-724414	
254.		Goyhattra Bar Awlia Madrasha	Md. Abdul Owares	01715-233961	

Sl. No.	Name of Upazila	Name of Shelter Center (School Cum Shelter)	Authorised Person	Mobile	Comments
255.		Purnimagati Govt. Primary School	Md. Abul Kasem	01723-470376	
256.		Pukurpar Govt. Primary School	Head Teacher	01717-426264	
257.		Mohishakhola Govt. Primary School	Khatunejannat	01717-211778	
258.		Dadpur Govt. Primary School	Abul Kalam Azad	01715-659246	
259.		Koyra Fazil Degree Madrasha	Md. Shahajan Ali	01763-979594	
260.		Koyra High School & College	Md. Abul Hassan	01715-835935	
261.		Jonlipur Govt. Primary School	Jakia Rupam, Head Teacher	01717-016406	
262.		Bhadaliakandhi Govt. Primary School	Sirajul Haque	01717-641973	
263.		Rajman Govt. Primary School	Mrs. Shanaj Parvin	01754-039408	
264.		Rawtan Govt. Primary School	Habibur Rahman	01713-741907	
265.		Bhairab Govt. Primary School	Abdul Malek	01742-563745	
266.		Balshabari Govt. Primary School	Head Teacher	01715-596489	
267.		Patiabara Govt. Primary School	Abu Taleb	01718-843141	
268.		Nondhibara Rawtan Eastprar Govt. Primary School	Shifali Khatun	01714-931162	
269.		Rodragati Govt. Primary School	Shahajan	01712-501626	
270.		Bhatbara Govt. Primary School	Deluar Hossain	01713-725934	
271.		Mohanpur Govt. Primary School	Nargis Sultana	01726-433777	
272.		West Bankirat Govt. Primary School	Ferdausi Khatun	01722-161046	
273.		Bolaygati Govt. Primary School	Abdur Rahman	01729-504193	
274.		KaliaKawr Govt. Primary School	Abdul Halin	01721-628197	
275.		Bardhongacha Govt. Primary School	Azizul Haque	01711-013717	
276.		Gonaygati Govt. Primary School	Md. Unis Ali	01745-498039	
277.		Achalgati Govt. Primary School	Alep Uddin Head Teacher	01714-751846	
278.		Ballopara Govt. Primary School	Ratna Rani Chakrabarti	01718-279675	
279.		Mohanpur High School	Mrs. Lata Khatun	01728-870067	

Sl. No.	Name of Upazila	Name of Shelter Center (School Cum Shelter)	Authorised Person	Mobile	Comments
280.		Kaliakawr College	Md. Hasanuzzaman	01719-751688	
281.		Mohanpur Union Parishad Bhabon	Miza Khaleda Windejer	01716-128188	
282.		Mohanpur Ral Station	Station Master	-----	
283.		Mohanpur AKM Institute	Abdul Mannan	01713-724310	
284.		Hawra Govt. Primary School	Mrs. Slama Khatun	01721-748648	
285.		Barapangashi Govt. Primary School	Mrs. Dilruba Parvin	01721-339200	
286.		Khaduli Govt. Primary School	Bidhu Chaqkarbarti	01726-359493	
287.		Chaksha Govt. Primary School	Sabina Parvin	01736-416870	
288.		Ramailgram Govt. Primary School	Hasanul Karim	01712-137975	
289.		Chandragati Govt. Primary School	Laila Shamsunnahar	01758-070574	
290.		Ag Goyhatra Govt. Primary School	Md. Lokman Hossain	01728-234662	
291.		Sayedpur Govt. Primary School	Md. Rokanuzzaman	01725-251717	
292.		Barapangashi Union Parishad Bhabon	Md. Abu Bakar Siddiq	01711-413409	
293.		Jatio Tarun Sangho Barapangashi College	K.M Abdul Malek	01711-301341	
294.		Barapangashi Hihg School	Md. Mahbubur Rahman Talukdar	01743-945007	
295.		Chala Govt. Primary School	Md. Helal Uddin, Head Teacher	01718-324489	
296.	Ullahpara	Brojapur Govt. Primary School	Jesmin Khatun	01728-926212	
297.		Khaliapara Govt. Primary School	Mrs. Monwara Parvin	01745-599235	
298.		Daripara Govt. Primary School	Md. Shahidul Islam	01731-325973	
299.		Bhadrokal Govt. Primary School	Aynunnahar	01754-037700	
300.		Jikirabandhar Model School	T.M. Abdur Razzak	01717-851768	
301.		Sreekal Govt. Primary School	Hasna Hena	01734-641684	
302.		Enayetpur Govt. Primary School	Chandatala Patra	01718-935811	
303.		Ghatina Govt. Primary School	Mahmuda Khatun	01716-808105	
304.		Noaygocho Govt. Primary School	Rina Roy	01715-028500	
305.		Char Nawargacha Govt. Primary School	Md. Shafiqul Alam Talukdar	01744-469544	

Sl. No.	Name of Upazila	Name of Shelter Center (School Cum Shelter)	Authorised Person	Mobile	Comments
306.		Govt. Akbar Ali College	Habibullah Bahar, Principal	01711-428114	
		Ullahpara Science College	Md. Asraful Alam, Principal	01718-576303	
307.		Hamida Pilot School & College	Abdul Hannan Principal	01712-653890	
308.		Ullahpara Degree College	Asraful Islam	01718576303	
309.		Ullahpara Ral Station	Station Mastar	-----	
310.		Kaligonj Govt. Primary School	Mrs. Kohinur Khanam	01916-996227	
311.		Bonnakandhi Govt. Primary School	Mrs. Arifa Khatun	01718-267135	
312.		Raghobpara Govt. Primary School	Md. Gias Uddin	01710-540573	
313.		Maticora Govt. Primary School	Md. Anawar Hossain	01728-233365	
314.		Char Satbari Govt. Primary School	S.M Sazzad Hossain	01711-413851	
315.		Monirpur Govt. Primary School	Md. Nazrul Islam	01734-375854	
316.		Boanbaria Govt. Primary School	Md. Mazil Uddin	01734-744196	
317.	Ullahpara	Bara Laxmipur Govt. Primary School	Md. Jahorul Islam	01719-416816	
318.		Ramkantopur Govt. Primary School	Md. Sanowar Hossain	01749-320963	
319.		Damdama Govt. Primary School	Md. Abdur Razzak	01715-271621	
320.		Ramgati Govt. Primary School	Monawara Aktar	01711-277705	
321.		Sreebari Govt. Primary School	Mayna Roy	01712-351792	
322.		Gobindhapur Govt. Primary School	Md. Motleb Hossain	01724-508010	
323.		Shalop Govt. Primary School	Md. Hasina Khatun	01735-497029	
324.		Shalop Union Parishad	Md. Shahidul Islam	01712-754079	
325.	Sirajgonj Sadar	Bagbati High School	Head Teacher		
326.		Bagbati Union Parshad Bhabon	M. Jahangir Alom airman	01731-924086	
327.		Bahuli Union Parishad Bhabon	M. Enamul Haque	01716-880440	
328.		Khoshabari Politechni Institue	ncipal	01718-392034	
329.		Fulbari Govt. Primary School	M. Muzzaman Bhuia ad Teacher	01725-675624	
330.		Hatbaira Govt. Primary School	M. Abul Khayer ad Teacher	01724-215636	

Sl. No.	Name of Upazila	Name of Shelter Center (School Cum Shelter)	Authorised Person	Mobile	Comments
331.		Khokshabari Govt. Primary School	ina Khatun ad Teacher	01745-760125	
332.		Sabbisha Bahuli Govt. Primary School	fiqul Islam ad Teacher	01727-969754	
333.		Harinahat Govt. Primary School	af Ali ad Teacher	01712-760666	
334.		Dhukuria Govt. Primary School	dul Khaleq ad Teacher	01725-090634	
335.		Chandidas gati Govt. Primary School	sina Begum ad Teacher	01710-722473	
336.		Khamar Paikasha Govt. Primary School	u Taher ad Teacher	01716-383832	
337.		Shialkol Govt. Primary School	wlatunessa ad Teacher	01712-206788	
338.		Vatpiyari Govt. Primary School	. Abdul Mannaf ad Teacher	01719-134874	
339.		Paikpara Govt. Primary School	Sonia Khan Head Teacher	01720-012138	
340.		Bagdumur Reg. Primary School	Md. Bajlar Rahaman Head Teacher	01726-083524	
341.	Sirajgonj Sadar	Alokdia Reg. Primary School	Md. Abul Halim Head Teacher	01715-845202	
342.		Shibnathpur Reg. Primary School	Md. Abul Kalam Azad Head Teacher	01199-478930	
343.		Khordo Shialkol Reg. Primary School	Md. Abdus Salam Head Teacher	01710-659603	
344.		Itali Reg. Primary School	Md. Abdur Rahim Head Teacher	01737-625254	
345.	Kazipur	Kachihata Dimukhi High School	Md. Abdus Sobhan Head Teacher		
346.		Purbo Khukshia High School	Md. Lutfar Rahman Head Teacher		
347.		Shuvogacha High School	Md. Golam Mostafa Asst. Teacher		
348.		Degreedhorta High School	Md. Ataur Rahman Head Teacher	01717-290496	
349.		Harinathpur A. M Bahumukhi School	Md. Rafiqul Islam Head Teacher		
350.		Charvanudanga Primary School	Mst. Ayasa Khatun	01716-404877	
351.		Ghatushuvogachi Govt. Primary School	Shekh Md. Makbul Hossain	01712-351992	
352.		Tarakandi Govt. Primary School	Mst. Nurunnesa Khatun	01718-852383	
353.		Charkazipur Govt. Primary School	Hosneyara Parvin	01190-192375	

Sl. No.	Name of Upazila	Name of Shelter Center (School Cum Shelter)	Authorised Person	Mobile	Comments
354.		Jumarkhukshia Govt. Primary School	Md. Abdul Bari	01720-252747	
355.		Nichintopur Govt. Primary School	Md. Humayun Kabir	01729-5320498	
356.		Shalgram Haifizia Madrasha	Head Teacher	-	
357.		Kazipur Mohila Collge	Md. Hasan Munsur Principal		
358.	Chowhali	Chandpur LPS Center	Md. Umar Faruq Chairman	01724-173917	
359.		Majpara Govt. Primary School	Md. Abdul Hai	01719-255001	
360.		Barobjala Govt. Primary School	Md. Alomgir Hossain Head Teacher	01714-877241	
361.		Maheshpur Govt. Primary School	Samvunath Modok Head Teacher	01739-973204	
362.		Betil 1No. Govt. Primary School	Md. Nurnabi	01724-226555	
363.		Betil 2No. Govt. Primary School	Md. Amirul Islam	01725-170834	
364.	Chowhali	Dhuliabari Govt. Primary School	Md. Abdul Matin Head Teacher	01718-065997	
365.		Chowhali Govt. Primary School	Prodip Kumar Sarkar Head Teacher	01718-065992	
366.		Teghari Govt. Primary School	Md. Ahsan Habib Head Teacher	01820-580965	
367.		Charsalimabad Govt. Primary School	Md. Jahirul Islam	01721-741770	
368.		Pukura Kotalia Govt. Primary School	S. M. Saiful Islam Head Teacher	01714-622799	
369.		Rehai Pukura Govt. Primary School	Md. Sanoyar Hossain	01713-532913	
370.		Stolchar Govt. Primary School	Mohammad Ali Khan Head Teacher	01717-927640	
371.		Banna Govt. Primary School	Md. Abdullah Al-Mahmud Head Teacher	01914-549063	
372.		Talgachi Govt. Primary School	Nasrin Banu Head Teacher	01714-923787	
373.		Mashipur Govt. Primary School	Md. Abdus Sobhan Head Teacher	01714-607010	
374.		Charnabipur Govt. Primary School	Md. Nurul Haque Head Teacher	01715-649790	
375.		Chandpur Reg. Primary School	Md. Abdul Hakim Head Teacher	01818-962167	

Sl. No.	Name of Upazila	Name of Shelter Center (School Cum Shelter)	Authorised Person	Mobile	Comments
376.		Khashpukuria Uttarpara Reg. Primary School	Md. Mahmud Alim	01727-322933	
377.		Chouhali Degree Collge	Principal		
378.	Shahajatur	Farid Pangashi Govt. Primary School	Suraiya Parvin Head Teacher	01718-995310	
379.		Narina Maddhapara Dhakil Madrasha	Principal		
380.		Batiar para Govt. Primary School	Abu Sayed Chowdhuri Head Teacher	01825-998065	
381.		Harirampur Govt. Primary School	Shahina Parvin Head Teacher	01721-800895	
382.		Tepri Govt. Primary School	Nurjaham Khatun Head Teacher	01736-158821	
383.		Potajia Govt. Primary School	Hosneyara Khanom Head Teacher	01718-876201	
384.		Vaimara Govt. Primary School	Md. Shahajamal Head Teacher	01733-894881	
385.		Reshombari Govt. Primary School	Nantu Kumar Datta Head Teacher	01710-799144	
386.		Charnarina Pachimpara Govt. Primary School	Mobarak Hossain Head Teacher	01719-861958	
387.		Char batia Govt. Primary School	Mst. Kamrunnahar Head Teacher	01556-418792	
388.	Shahajatur	Batia Govt. Primary School	Md. Sanaullah Head Teacher	01745-078782	
389.		Projana Govt. Primary School	Rased Ahmed Head Teacher	01190-774787	
390.		Ghorashal Boys School	Md. Abdul Karim Head Teacher	01721-292252	
391.		Khashatbaria Govt. Primary School	Mst. Sultana Parvin Head Teacher	01745-251163	
392.		Khutisatbaria Govt. Primary School	Md. Abul Kashem Head Teacher	01816-549110	
393.		Agunkali Govt. Primary School	Md. Jillur Rahman Head Teacher	01718-943262	
394.		Bachra Govt. Primary School	Md. Mojahar Ali	01718-951283	
395.		Jamirta Govt. Primary School	Nurujjaman	01749-463245	
396.		Ultadab Govt. Primary School	Asad-uj-zaman	01718-824837	
397.		Nandolapur Govt. Primary School	Rustum Ali Head Teacher	01711-410933	
398.		Rupnai Govt. Primary	Md. Abu Sayed	01721-712308	

Sl. No.	Name of Upazila	Name of Shelter Center (School Cum Shelter)	Authorised Person	Mobile	Comments
		School	Head Teacher		
399.		Rupahsi Govt. Primary School	Babul Hossain	01725-091823	
400.		Kaijuri Govt. Primary School	Nafiz Ahmed Head Teacher	01718-252051	
401.		Charkaijuri Govt. Primary School	Rojina Parvin Head Teacher	01915-663256	
402.		Tutia Govt. Primary School	Mahfujul Haque Head Teacher	01724-249786	
403.		Jagtala Govt. Primary School	Rehena Parvin Head Teacher	01734-105853	
404.		Bagdhunai Govt. Primary School	Md. Saiful Islam Head Teacher	01718-839056	
405.		Verakhola Govt. Primary School	Abul Kalam Azad Head Teacher	01713-717729	
406.		Dariapur Govt. Primary School	Kamrun Nahar Head Teacher	01714-754884	
407.		Nundaha Reg. Primary School	Sarif Uddin Head Teacher	01748-618976	
408.		Ramkharua Reg. Primary School	Nazrul Islam Head Teacher	01721-803461	
409.		Shibrampur Reg. Primary School	Abul Kashem Head Teacher	01714-550461	
410.		Batia Purbopara Reg. Primary School	Md. Abdur Rouf Head Teacher	01710-867334	
411.		Kakuria Reg. Primary School	Samsul Haque Head Teacher	01718-818896	
412.		Gopinathpur Reg. Primary School	Abdul Mazid Head Teacher	01730-090943	
413.	Shahajatur	Kadaibadla Reg. Primary School	Shafiqul Islam Head Teacher	01730-090808	
414.		Tiarbandho Reg. Primary School	Abdul Jalil Head Teacher	01721-850558	
415.		Shelachapri Reg. Primary School	Md. Solaiman Hossain Head Teacher	01731-360225	
416.		Sadamara Reg. Primary School	Md. Nija Uddin Head Teacher	01729-564316	
417.		Carbachara Reg. Primary School	Alauddin Head Teacher	01742-186930	
418.	Tarash	Baruhas Govt. Primary School	Md. Faruq Hossain Head Teacher	01721-7958417	
419.		Digoria Govt. Primary School	Md. Abdul Kuddus Head Teacher	01550-31701	
420.		Kusumbi Govt. Primary School	Murshida Jahan Head Teacher	01710-865605	
421.		Bastul Govt. Primary School	Md. Abdus Samad Head Teacher	01719-928837	

Sl. No.	Name of Upazila	Name of Shelter Center (School Cum Shelter)	Authorised Person	Mobile	Comments
422.		Penguyari Govt. Primary School	Sultana Parvin Head Teacher	01737-757560	
423.		Binsara Govt. Primary School	Md. Saidur Rahman Head Teacher	01717-142242	
424.		Ayashin Govt. Primary School	Asit Kumar Ghosh Head Teacher	01715-319648	
425.		Vaihat High School	Head Teacher		
426.		Kundoil Govt. Primary School	Mst. Rashida Khatun Head Teacher	01718-913160	
427.		Lalua Majira Govt. Primary School	K. M Rafiqul Islam Head Teacher	01712-426494	
428.		Makorshon Govt. Primary School	A. K. M Abdul Aziz Head Teacher	01712-128978	
429.		Magura Benod Govt. Primary School	Md. Saidur Rahman Head Teacher	01720-155879	
430.		Dobila Debipur Govt. Primary School	Md. Khairul Islam Head Teacher	01720-156325	
431.		Kalupara Bashbariya Govt. Primary School	Md. Fazlul Haque Head Teacher	01719-265218	
432.		Vetua Reg. Primary School	Md. Rejaul Karim Head Teacher	01913-005587	
433.		Binnabari Reg. Primary School	S. M. Saiful Islam Head Teacher	01711-412754	
434.		Mohesh Rouhali Reg. Primary School	Md. Akkas Ali Head Teacher	01813-746023	
435.		Kanchonneshor Reg. Primary School	Mst. Jannatul Fefdaus	01916-817582	
436.		Chopakia Reg. Primary School	Md. Saifuzzaman Head Teacher	01716-844641	
437.	Tarash	Binod Vatra Reg. Primary School	Md. Nazrul Islam Head Teacher	01722-249689	
438.		Sanduria Reg. Primary School	Mohammad Ali Jinnah Head Teacher	01718-951624	

Flood Shelter Center/Govt./Non Govt. Institution:

Sl No.	Name of Shelter (Govt. Non Govt. Organization)	Authorised Person	Mobile	Comments
1.	Carabela flood shelters	Gazi Abdus Samad	01757-65194	
2.	Baradhula Flat Shelter	Md. Ruhul	01718-318229	
3.	Dasakada flood shelters	Md. Abdul Aziz Fakis	0174-992359	
4.	belkuchi UP Headquarters building	Gazi Md. Nurul Islam	01937-138097	
5.	UP dhukuriya building fences	Md. Nasimul Haque	01712-061089	
6.	Daulatpur UP Bhavan	Mst. Asanur Bishwas	01816-475150	
7.	Bhangabari UP Bhavan	Md Nurul Islam, Golam	01721-082129	
8.	Belkuchi municipality building	Haji Mohammad Mafijuddin Khan	01819-919427	
9.	Dasasika Family Welfare Center	Abdus Salam	01712-649993	
10.	Haji Korban Ali Degree College	Md. Toktal Hossain Principal	01712-318817	
11.	Nasreen Wazed Women Degree College	S, M Wazed Ali Principal	01712-889511	
12.	Kamarkhand Senior Fazil Madrasa	Principal	01774-962073	
13.	Dr. Salam caubari Jahanara College	Md. Abdul Aziz Sarkar Head Teacher	01711-816574	
14.	Rayadaulatapura Union Council	Zainal Abedin Mandal Chairman	01734-822493	
15.	B & S Farm Office	Abdul Malek	01712-854093	
16.	Market bhadraghata Land Office	M. A Khaleq Assistant Land Officer	01726-256633	
17.	Market bhadraghata Grameen Bank	Md. Anowar Hossain Manager	01711-412680	
18.	Market bhadraghata Agricultural Bank	Rased Imran Manager	01751-644860	
19.	Market bhadraghata family planning clinics	Md. Moniruzzaman Assistant medical officer	01729-999656	
20.	Sahakamala versatile Dakhil Madrasa	Ghulam Azam Madrasa Super	01714-677064	

Sl No.	Name of Shelter (Govt. Non Govt. Organization)	Authorised Person	Mobile	Comments
21.	Mukhabelai Dakhil Madrasa	Maulana Sanowar Madrasa Super	01718-843137	
22.	Shahidul Bulbul Technical bagabari College	Bulbul Nahar Principal	01711-472486	
23.	Daru paikosa Daru Sunnat Madrasha	Bazlur Rahman Principal	01747-427415	
24.	Upazila Parishad Building	Md. Aynul Haque Upazila Chairman		
25.	Ayesha-phajalara N bih dhubila	Gulsanara Head Teacher	01718-237004	
26.	Jhaula Dakhil Madrasa	Md. Abul Hasem Super	01721-512346	
27.	Saliyagari High Schoo	Md. Mahbubul Karim	01712-954457	
28.	Bhatahariya High Schoo	Md. Ismail Hossain Mollick	01718-507247	
29.	Haji Wahid mariyama Degree College	Principal Rejaul Karm	01716-745834	
30.	Rayaganjera pilot uhbih	Md. Saiful Islam	01740-576444	
31.	Bhuiyagati uhbih	Md. Anowar Hossain	01716-746142	
32.	Salanga Degree College	Alhaj Mirja Ashraful Alom	01770-035812	
33.	Dadapura G and College	Md. Jamal Uddin	01925-453858	
34.	Nahar Begum nurunna takabagisa Degree College	Md. Abdul Motaleb	01711-072881	
35.	Phulajora Degree College	-	01716-207345	
36.	Village pangasi college	-	01731-361186	
37.	Nimagachi Degree College	Principal Md. Abdul Barik	01733-335032	
38.	Open University	Md. Abu Raihan	01725-425029	
39.	Senna UP Bhavan	Md. Rashed Kabir Chandu		
40.	Gandhail UP Bhavan	Abdullah Al Mamun, Chairman	01735-453724	
41.	Kazipur UP Bhavan	Md. Kamruzzaman Chairman	01731-439615	
42.	Manasuranagara UP Bhavan	Md. Abdur Razzak	01713-266645	
43.	Maijabari UP Bhavan	Talukdar Jahangir Alom Chairman	01717-052014	

Sl No.	Name of Shelter (Govt. Non Govt. Organization)	Authorised Person	Mobile	Comments
44.	Carakhokasabari High School	Head Teacher	01711-566415	
45.	Hatabayara High School	Md. Shariar Hossain	01716-183660	
46.	Khokasabari Union Council	Md. Rashidul Hasan Chairman	01711-206275	
47.	Pancasona Retreat Center	Shouptik Aahmed Mithu Chairman	01719-644673	
48.	Beside of Highway	Md. Abdul Mannan Talukdar, Chairman	01733-292602	
49.	Pangashi Union Parished Bhabon	Md. Abdus Salam, UP Chairman	01712-686353	
50.	Gurkha Union Parished Bhabon	Md. Harun-ur-rashid, UP Chairman	01713-862607	
51.	Dhubil Union Parished Bhabon	Md. Nazmul Hossain (Shahajada), UP Chairman	01922-090421	
52.	Dhamainagar Union Parished Bhabon	Md. Rezaul Haque, UP Chairman	01717-442264	
53.	Brahammogacha Union Parished Bhabon	Md. Nasir Uddin, UP Chairman	01718-558879	
54.	Nalka Union Parished Bhabon	Md. Abu Bakker Siddik, UP Chairman	01711-340543	
55.	Sonakhara Union Parished Bhabon	Md. Amzad Hossain Sana, UP Chairman	01712-147765	
56.	Charkhokshabari Union Parished Bhabon	Head Teacher		
57.	Khokshabari Union Parished Bhabon	Md. Rashidul Hassan, UP Chairman	01731-439615	
58.	Panchosona Shelter Center	Ahmed Mithu sauptika, UP Chairman	01713-266645	

Sl No.	Name of Shelter (Govt. Non Govt. Organization)	Authorised Person	Mobile	Comments
59.	Belkuchi Sadar Union Parishad Bhabon	Gazi Md Nurul Islam (pram) Chairman	01937-138097	
60.	Dhokoriabara Union Parishad Bhabon	Md nachimaula Alam, UP Chairman	01712-061089	
61.	Dawlatpur Union Parishad Bhabon	Begum Ashanur Biswash	01819-475150	
62.	Bhangabari Union Parishad Bhabon	Md Nurul Islam, Golam, Chairman	01718-125536	

Shelter centers is operated through union parishad and school cum centers is operating by SMC. There is no materials and tools of shelter center and school cum center for volunteer. We need to repairing shelter center due to proper utilization. Most of shelter centers are not functioning with home linked road. As a result roads need to be repairing and to be made high. Moreover, most of shelter centers have no utility facilities i.e. light, drinking water etc.

Consisting of shelter center management committee

Shelter center management is a vital parts of disaster management. Many shelter centers is not functioning due to lack of proper and timely maintainance. As a result, shelter center management has included with disaster management plan.

Why shelter center management :

- To survival of life & resources during disaster
- Save livestocks during disaster
- Ensure proper used and maintainance of shelter center

Shelter center management committee :

- Formation of shelter center management committee with 7-9 members
- With the coordination of UP chairman/member/ elite perosn/teachers/NGO staffs/ land donor/ volunteer committe will be form by 7-9 members
- This cimmittee will be taken responsibilities as a management committee with consent of villergers.
- 50% of female members will involve in committee
- To be brief of the committee of their responsibility
- With the support of villergers committee will take responsibility in maintainance and overall management
- Committee will arrange periodic meeting and take decision and write meeting minues for decision implemention with timebound.
- Shelter center management committee list will attached with the disaster management plan.

Which places will be used as shelter center:

- Fixed shelter center
- Local school/college
- Govt. & non-govt. institute
- High road, embankment

Whats to be taken care of shelter center :

- Ensure shelter center tent /polithine/ORS/fitkiry/medicine (Paracetamol/Flagyl) water purifying tablet/Bleaching powder
- Keep arrangement to boil drinking water
- Seperate latrine for man & women
- Seperate bathroom for man & women
- Keep neat & clean and remove dust
- Ensure safety
- Arrange light
- Shelter center will be hygiene
- Make a list of register regarding materials and storing and return it to respective people
- Provide specific worker and volunteer for shelter center management
- To arrange food and treatment for the people take shelter at the shelter centers.
- Take care of pragnent women, oldest man & women, disable and child.

Use of shelter center :

- As usually during disaster shelter center is used for safety of community peoples
- Any social development activites will be run from shelter center besides disaster
- Can be used as primary treatment center
- Can be used as adult education centers and school
- Can be used as wireless station.

Maintanance of shelter center :

- Each shelter center will maintain properly and keep neat and clean specially.
- Take initiative at local level to maintain door & window of shelter center from damage.
- Tree plantation will be done in shelter center's land in a planned way.
- Shelter center will be locked except using it.
- Formation of shelter center management committee with follow of guideline.
- Shelter center management committee list will be attached with the disaster management plan.

4.5 List of resources of District and Upazila (Which may be used during disaster) :

Infrstructure/ Assets	No.	Authorised person	Mobile number
School cum center	338	Mr. Gopal Chandra Sarkar District Education Officer, Sirajgonj.	01710906833
		Mr. Laxman Kumar Das, District Primary Education Officer, Sirajgonj.	01721050607
Godown	10	Mr. S.M.Muhasin, District Food Controller, Sirajgonj	01711066293
Boat	365	All Upazila Nirbahi Officer	
Mud of Killa	02	Shwapon Kumar Das, Chairman	01714525890
		Md. Rejaul Haque Mondal, Chairman	01717882264
Car	25	Mr. Md. Shafiqul Islam, Additional Deputy Commisioner (General) and All Upazila Nirbahi Officer	01712584092
Speed Boat	17	Mr. Md. Shafiqul Islam, Additional Deputy Commisioner (General) and All Upazila Nirbahi Officer	01712584092

4.6 Funancing:

Upazila Parisad

(a) Revenue Sector:

Type of sector	Annual income									Total of 09 Upazila
	Sirajgonj Sadar	Kazipur	Raygonj	Kamarkhando	Ullapara	Belkuchi	Shahajadpur	Chouhali	Tarash	
Upazila Parishad household rents received	9,25,000	6,97,0000	7,15,000	2,150,000	1,4000,000	830,000	9,80,000	2,3000,000	840,000	8,235,500
Taxes, rates, tolls, fees or other payments received on account of claims	1,30,000	1,26,000	1,35,000	1,56,000	1,33,000	1,09,000	1,55,000	35,000	1,208,000	1,243,000
Hats ijaralabdha income (remaining 41%)	1,130,000	157,559	1,540,800	4,890,535	1,758,830	730,000	111,505	2,000,500	2,668,889	14,701,059
Rights to / naukaghata	1,300,000	165,404	311,000	4,410,530	3,45,980	2,76,098	167,000	167,987	2,16,097	5,056,517
Land transfer taxes (in%)	9,3000,000	22,44,2000	971,210	15,98,099	11,89,000	23,11,560	840,000	1,34,000	700,000	2,511,210
Land Development Tax (at%)	107,000	208,908	315,000	156,000	156,522	200,000	1,900,000	75,000	110,000	2,912,522
Vetting of the property or profits of or managed by it;	-	-	-	-	-	-	150,000	-	110,000	260,000
Donations from organizations or individuals	-	-	-	-	-	3,266,000	-	-	110,000	3,376,000

Profits derived from the investment of the Council	-	-	-	-	-	-	-	-	-	o
Any other money received by the Council	-	-	-	-	-	-	-	-	-	o
Government orders received from other sources vetting board	-	-	-	-	3,400,000	282,000	-	-	-	3,682,000
To depend on road lighting	-	-	-	-	-	-	-	-	-	-
Privately organized fairs, exhibitions and entertainment events plus fees - ON	-	-	-	-	-	30,000	7,000	-	40,000	77,000
Union Council, except the sector and its various business sectors, excluding gold, scholarships and career depend on parisadakartrka License and Permit Fees	-	-	-	-	1,900,000	25,000	-	-	-	1,925,000
Parisadakartrka fees depend on the services provided, etc.	-	-	-	-	-	-	-	-	-	o
Other	127,000	-	5,870,000	-	200,000	-	250,000	-	4,000,000	10,320,000

(b) Development Sector :

Type of sector	Annual income									Total of 09 Upazila
	Sirajgonj Sadar	Kazipur	Raygonj	Kamarkhando	Ullapara	Belkuchi	Shahajadpur	Chouhali	Tarash	
Aggregate measure of ADP	11,952,000	68,00,000	62,92,000	75,80,000	45,00,000	67,00,000	57,07,000	93,48,000	85,55,690	11,952,000
Revenue Surplus	7,000,000	347,125	3000,000	18,84,805	2,616,922	33,89,000	45,09,000	5,56,900	29,00,800	12,964,047
Local grants	-	-	-	-	-	5,00,000	-	-	1,500,000	1,500,000
Part of the project or any source other than edipibhukta be received for development projects	-	6,350,000	-	5,841,000	-	8,289,500	-	-	-	20,480,500
Organization or local government agency or authority to contract with the money received for the implementation of the project (co-)	-	400,000	300,000	-	6,300,000 2,900,000	500,000	-	-	400,000	10,800,000

Establishment:**Honorarium of Upazila Parishad Chairman and others (Monthly)**

Upazila Chairman (1 persons) per person: Tk. 20,500

Vice Chairman (2 persons) per person: Tk. 14,500

Salary and honorarium of Officers and service staffs

Satmudrakkhyarik cum Computer Operator (1 persons) per person: Tk. 5200-11235

Driver (1 persons) per person: Tk. 4700-97455

MLSS (2 persons) per person: Tk. 180 daily basis

Cleaner/gardener (1 persons) per person: Tk. 180 daily basis

Others

Most of donor agency, non-government organization has financial support to UP for strengthening local government. To get more assistance depends on UP capability, transparency and overall good governance. In priority basis UP will experience it considering main obstruction to the development of his union. With considering of project planning, implementing and financing they compare it to development project and disaster risk reduces.

4.7 Update and check action plan :

1. Plan followup Committee

2. Planning Implementation and Maintenance Committee

Plan Follow up committee:

Sl. No.	Name	Designation	Mobile
01	Md. Billal Hossain	Deputy Commissioner, Sirajgonj	0751-62385
02	Md. Shamsur Rahman	Civil Surgeon, Sirajgonj	01718525383
03	Poresh Chandra Sarkar	Executive Director(Acting) NDP	01713383101
04	Kafil Uddin Ahmed	Freedom Fighter	01718839582
05	Md. Saidur Rahman	Reporter	01712761833

Plan Implementation and Maintenance Committee :

Sl. No.	Name	Designation	Mobile
1.	Md. Billal Hossain	Deputy Commissioner	0751-62158
2.	Emran Hossain	District Police Super, Sirajgonj	0751-62166
3.	Md Zakiur Rahim Shahed	District Relief and Rehabilitation Officer, Sirajgonj	01718057631
4.	Md. Ismail Hossain	Assistant Commissioner, Sirajgonj	01798500033
5.	Md. Shajahan Pramanic	Sirajgonj Sadar Upazila PIA	01558313112
6	Poresh Chandra Sarkar	Executive Director(Acting) NDP	01713383101

Duties of committee

- In each april/may the action plan will be updated through checking, modification and addition every year. Members secretary of committee will take initiative by this matter. Action plan will be amended in reviewing the management deviation after every disaster..
- Organize simulation on disaster management in national disaster day as per the guidance of disaster management bureau in each year in april/may.
- Disaster management action plan will be taken approval from district disaster management committee.
- Supervision of implementation plan
- Communicate with different institutes.

Chapter Five: Rescue and Rehabilitation Plan

5.1 Loss and Damage Evaluation:

Sectors	Hazards	Description
Agricultur e	Flood	During the flood of 2007-like Sirajganj district, Kazipur, Shahzadpur, most of the land and belkuchi Chouhali, (aus, aman, jute, rabisasya, guava, vegetables) can cause extensive damage and the cultivation of crops, etc. All of those in each financial loss in the family can be severe. Whose influence on the development of those areas of life that each man could stand.
	River erosion	This occurs every year river erosion Sirajganj district Sadar, Kazipur, Shahzadpur, Chouhali and arable land, including homestead most of belkuchi, delivery may be conceived of collapse. The effects of all the subdivisions of the above may be affected in 20000 families.
	Draught	During draughts like 2008 Sirajganj district sadar, , Kazipur, Shahzadpur, most of the crops such as rice and belkuchi Chouhali, jute, wheat, lack of water can burn caitali crops. And the effects of the above subdivisions 1, may cause food to1, 50,000 families.
	North wester storm	Occurs again in the north-wester Storm2 013 Sirajganj district sadar, , Kazipur, Shahzadpur, Belkuchi Chouhali and most of the crops such as rice, jute, wheat, may terminate caitali crops. Whose influence can be seen in all these districts, the food crisis and shortage of agricultural seeds may Parabatite.
	Heavy rain	During the storm, like 2006 Sirajganj Sirajganj district, Kazipur, Shahzadpur, most of the land and belkuchi Chouhali, (aus, aman, jute, rabisasya, guava, vegetables), etc. Seed bed and bent extensive damage to crops can be drowned and As a result of these advances in each family can be a financial loss. The area of influence of each human life and human development can be an obstacle to the creation of the food crisis could occur.
Fisheries	Flood	Once again like the floods in Sirajganj district Sadar2 007, Kazipur, Shahzadpur, most of the ponds and canals belkuchi Chouhali and fringe can be swept away with a small carp. The area of influence of the crisis and Parabatite fish fingerlings for fish farming, with the crisis in the mother fish and fisheries in the area, farmers and fishermen in each village may face huge losses financially.
	River erosion	Once again like the floods and the effects of the flooding in 2007 occurs River erosion Sirajganj Sirajganj district, Kazipur, Shahzadpur, Belkuchi Chouhali and most of the ponds, the river broke the womb can be delivered. The effects of all the villages of the pond, about 400 pond and 120 families will be affected, and in the area of fish farmers and fishermen in each village may face huge losses financially.
	Draught	During draughts like 2008 Sirajganj district, Sadar, Kazipur, Shahzadpur, Belkuchi Chouhali and disrupt most of the pond water and fish farming and fishing village of farmers and fishermen in the area, and each could face huge losses financially.

	Heavy rain	Heavy rainfall occurs Sirajganj district Sadar, Kazipur, Shahzadpur, Belkuchi Chouhali and stay humble because heavy rains submerged most of the pond and the fish out of the pond fish farmers in the bill could damage the canal.
Livestock	Flood	Once again like the floods in Sirajganj district Sadar 2007, Kazipur, Shahzadpur, Belkuchi Chouhali and most of the gurus, goat, sheep, buffalo and other animals, food shortages, etc., including the risk of life is likely to be causing disruption in the area of animal husbandry.
	Draught	Drought in Sirajganj Sirajganj district, Sadar, Kazipur, Shahzadpur, Belkuchi Chouhali and most of the gurus, goat, sheep, buffalo and other animals, drought, extreme heat, etc. In these courses, you may have a shortage of animal feed ghasa to burn. And may cause a variety of diseases. Which could lead to damage to the influence of animal resources.
	Heavy rain	Heavy rainfall occurs Sirajganj district, Sadar, Kazipur, Shahzadpur, most of the low-lying areas and belkuchi, Chouhali Field, Gorge wind may cause the lack of animal food. Which causes an animal to die of the disease may be different.
Health	Flood	Again, like the 2004 and 2007 fires in the Sirajganj district, Sadar, Kazipur, Shahzadpur, most of the village, about 2000 families belkuchi Chouhali and almost elderly, disabled, and children gabhabati health effects of water-borne disease can even lead to death.
	Draught	During droughts like 2008 Sirajganj district, Sadar, Kazipur, Shahzadpur, Belkuchi Chouhali and with most of the people in a variety of diseases that can ruin people's lives.
	North west storm	2013 like the north-wester storm occurs Ullahpara district dhukuriya fence Union All village 58039 people in 12000 people, Ullahpara Sadar union of all village 10089 people in 3000, baradhula union of all village 19396 people in 4550 , bhangabari union of all village 53380 people in 15300 , Rajapur union people in the village 48331 in 11530 people, 17290 people in 88236 people in Daulatpur union of all lameness and may be injured. Which could lead to a shortage of the influence of his family.
	Heavy rain	During the storm, like 2006 Sirajganj district, Sadar, Kazipur, Shahzadpur, Belkuchi Chouhali and become inundated with water to fill the bill most of the canals in the center of a variety of diseases can be decomposed coin. Causing extensive damage to the health of all the people you can.
Livelihood	Flood	If the flood of 2007 Sirajganj district, Sadar, Kazipur, Shahzadpur, Belkuchi Chouhali and lost most of the professional classes of people in employment, unemployment could have spent his life in the village, making it all the way to each of the financial loss can be severe and the effects of each of the areas may prevent the development of life on the way.
	River erosion	Occurs again, like in 2007 river erosion Sirajganj district, Sadar, Kazipur, Shahzadpur, Belkuchi Chouhali most of the area of each village and fisheries farmer, fisherman, businessman, laborer, employee, could face the loss of the profession and the lives of people in the financial impact on the livelihoods of could read.

	Draught	During droughts like 2008 Sirajganj district, Sadar, Kazipur, Shahzadpur, belkuchi and Chouhali most of the crops such as rice, jute, wheat, crops and fruit trees caitali animal resources, including lack of water can cause extensive damage. Impact on the lives and livelihoods of the food can be a problem.
	North west storm	Occurs again in the north-wester Storm2 013Sirajganj district, Sadar, , Kazipur, Shahzadpur, Belkuchi Chouhali and most of the village land crops, plants, animals, homes, businesses, weaving factories, unemployment and employment can cause extensive damage to innovate in the upazilas restrictions may make to improve the quality of life.
	Heavy rain	During the storm, like2 006 Sirajganj district, Sadar, Kazipur, Shahzadpur, Belkuchi, Chouhali and become inundated with water to fill the bill most of the canals in the center of a variety of diseases can be decomposed coin. Causing extensive damage to the livelihood of all the people you can.
Trees	Flood	If the flood of 007 Sirajganj district, Sadar, Kazipur, Shahzadpur, Belkuchi Chouhali and lost most of the professional classes of people in employment, unemployment could have spent his life in the village, making it all the way to each of the financial loss can be severe and the effects of each of the areas may prevent the development of plant on the way.
	River erosion	Occurs again, like in 007 river erosion Sirajganj district, Sadar, Kazipur, Shahzadpur, belkuchi and Chouhali most of the area of each village fisheriesfarmer, fisherman, businessman, laborer, employee, could face the loss of the profession and the lives of people in the financial impact on the plants could affect.
	Draught	During droughts like 2008 Sirajganj district, Sadar, Kazipur, Shahzadpur, belkuchi and Chouhali most of the crops such as rice, jute, wheat, crops and fruit trees caitali animal resources, including lack of water can cause extensive damage. Impact on the trees and livelihoods of the food can be a problem.
	North wester storm	Occurs again in the north-wester Storm2 013Sirajganj district, Sadar, , Kazipur, Shahzadpur, Belkuchi Chouhali and most of the village land crops, plants, animals, homes, businesses, weaving factories, unemployment and employment can cause extensive damage to innovate in the upazilas restrictions may make to improve the quality of tree.
	Heavy	During the storm, like2 006 Sirajganj district, Sadar, Kazipur, Shahzadpur, Belkuchi Chouhali and become inundated with water to fill the bill most of the canals in the center of a variety of diseases can be decomposed coin. Causing extensive damage to the plant.
Infrastruct ure	Flood	If the flood of 2 007 Sirajganj district, Sadar, Kazipur, Shahzadpur, Belkuchi Chouhali and lost most of the professional classes of people in employment, unemployment could have spent his life in the village, making it all the way to each of the financial loss can be severe and the effects of each of the areas may prevent the development of infrastructure on the way.
	River erosion	Occurs again, like in 2007 river erosion Sirajganj district, Sadar, Kazipur, Shahzadpur, belkuchi and Chouhali most of the area of each village fisheries farmer, fisherman, businessman, laborer, employee, could face the loss of the profession and the lives of people in the financial impact on the infrastructure

		could affect.
	Draught	During droughts like 2008 Sirajganj district, Sadar, Kazipur, Shahzadpur, belkuchi and Chouhali most of the crops such as rice and jute, wheat, crops and fruit trees and animal resources, including lack of water can cause extensive damage. Impact on structure can be a problem.
	North wester storm	Occurs again in the north-wester Storm 2 013 Sirajganj district, Sadar, , Kazipur, Shahzadpur, Belkuchi Chouhali and most of the village land crops, plants, animals, homes, businesses, weaving factories, unemployment and employment can cause extensive damage to innovate in the upazilas restrictions may make to improve the quality of infrastructure.
	Heavy rain	During the storm, like2 006 Sirajganj district, Sadar, Kazipur, Shahzadpur, Belkuchi Chouhali and become inundated with water to fill the bill most of the canals in the center of a variety of diseases can be decomposed coin. Causing extensive damage to the infrastructure of all the people you can.
Catgut industry	Flood	If the flood of 2 007 Sirajganj district, Sadar, Kazipur, Shahzadpur, Belkuchi Chouhali and lost most of the professional classes of people in employment, unemployment could have spent his life in the village, making it all the way to each of the financial loss can be severe and the effects of each of the areas may prevent the development of catgut on the way.
	River erosion	Occurs again, like in2 007 river erosion Sirajganj district, Sadar, Kazipur, Shahzadpur, most of the area of each village and belkuchi Chouhali fisheries farmer, fisherman, businessman, laborer, employee, could face the loss of the profession and the lives of people in the financial impact on the catgut could affect.
	Draught	During droughts like 2008 Sirajganj district, Sadar, Kazipur, Shahzadpur, belkuchi and Chouhali, most of the crops such as rice and jute, wheat, crops and fruit trees caitali animal resources, including lack of water can cause extensive damage. Impact on the catgut can be a problem.
	North wester storm	Occurs again in the north-wester Storm2 013 Sirajganj district, Sadar, , Kazipur, Shahzadpur, Belkuchi Chouhali and most of the village land crops, plants, animals, homes, businesses, weaving factories, unemployment and employment can cause extensive damage to innovate in the upazilas restrictions may make to improve the quality of catgut industry.
	Heavy rain	During the storm, like2 006 Sirajganj district, Sadar, Kazipur, Shahzadpur, Belkuchi Chouhali and become inundated with water to fill the bill most of the canals in the center of a variety of diseases can be decomposed coin. Causing extensive damage to the catgut of all the people can suffer financially.

5.2 Rapid/Advance Re-rescue

5.2.1. Administrative Resettlement:

Sl. No.	Name	Designation	Mobile
1	Md. Billal Hossain	Deputy Commisioner, Sirajgonj	01713202049
2	Md. Zakiur Rahman Shahed	District Relief and rehabilitation Officer, Sirajgonj	01718057631
3	Md. Ismail Hossain	Assistant Commisioner, Sirajgonj	01798500033

5.2.2 Clean ruin/wreck:

Sl. No.	Name	Designation	Mobile
1	Md. Abdul Hamid	Deputy Assistant Director, Fire Service and Civil Defence, Sirajgonj	01726346662
2	Md. Mokbul Hossain	Station Office, Fire Service and Civil Defence, Sirajgonj Sadar	01773675776
3	Md. Dinatul Haque Dinar	Station Office, Fire Service and Civil Defence, Ullapara	01712803516
4	Md. Shah Alam	Station Office, Fire Service and Civil Defence, Shahajadpur	07527-64777
5	Dewan Jahangir Alam	Station Office, Fire Service and Civil Defence, Kazipur	01736-713465

5.2.3 Re-start Public Service:

Sl. No.	Name	Designation	Mobile
1	Md. Shafiqul Islam	Chief Executive Officer, Zela Parisad, Sirajgonj	01712584092
2	All Upazila Nirbahi Officer and Project Implementation Officer	Upazila Nirbahi Officer and Project Implementation Officer (PIO)	-
3	All Project Implementation Officer	Project Implementation Officer(PIO)	-

5.2.4 Emergency Livelihood Support :

Sl. No.	Name	Designation	Mobile
1	Md. Billal Hossain	Deputy Commisioner, Sirajgonj	01713202049
2	Md. Zakiur Rahman Shahed	District Relief and rehabilitation Officer, Sirajgonj	01718057631
3	S.M. Mohasin	District Food Contrler, Sirajgonj	01711-066293

Checklist of Contingency Plan Implementation

Checklist

The checklist will be examined and immediate necessary measures shall be taken just after the dissemination of early warning on flash flood and seasonal flood by Flood Forecasting and Control Center (FFWC).

S. No.	Subject	Yes / No
1.	Dissemination of warnings about the impending danger and called the volunteer team members were told to begin work on the campaign.	
2.	The person / team has made for rescue peoples of risky areas.	
3.	Boat, car, van, etc. are kept ready to rescue people from risky area.	
4.	Campaigning has been done for the preserve of 2/1 day dry food and drinking water.	
5.	Life jackets are provided for the safety of members of the volunteer team.	
6.	The required manpower has been arranged to maintain Upazila and union control rooms round the clock.	
7.	Union food warehouse / relief warehouse has the necessary security measures.	
8.	Simulation has been conducted by members of the volunteer team.	
9.	Union food store has an adequate amount of food reserves.	
10.	Immunization / vaccines were given to children of vulnerable area.	
11.	1-6 year old children and mothers were fed vitamin.	
12.	An adequate amount of orsaline reserves in UP clinic hospital.	
13.	Volunteer team members have been trained annually.	
14.	Shelters belong to necessary primary treatment of medical equipment.	
15.	The selected rural doctors for every shelters present in the area.	

S. No.	Subject	Yes /No
16.	Each shelter has tube wells.	
17.	Each shelter contains doors and windows.	
18.	The selected alternative caretaker is present in the shelter.	
19.	There are separate arrangements for women in shelters.	
20.	The selected midwife is present in the area to take care for the pregnant women.	
21.	The high places or Kella are identified for the cattle.	
22.	Volunteer team members were aware about the responsibility.	
23.	The required microphone remain activate for the publicity of weather conditions and early warning.	
24.	People are aware for the preserve of 2/1 day dry food and drinking water.	
25.	There are separate arrangements of latrine for men and women in shelters.	
26.	There are separate arrangements of bathroom for men and women in shelters.	
27.	The water entering point to Haor is closed with soil.	
28.	The selected doctors for the treatment of livestock present in the area.	
29.	Necessary medicine and medical equipments are avail able for the treatment of livestock.	

District Disaster management Committee

Sl.No.	Name/Designation	Member	Mobile
1	Deputy Commisioner, Sirajgonj	President	0751-62385
2	District relief and Rehabilitation Officer, Sirajgonj	Member secretary	01718057631
3	Chief Executive officer, Zela Parisad, Sirajgonj	Member	01558313112
4	Police Super, Sirajgonj	Member	075162166
5	Civil Surgeon, Sirajgonj	Member	01720209408
6	Additional Deputy Commisioner (General), Sirajgonj	Member	075162542
7	Upazila Nirbahi Officer, Sirajgonj Sadar	Member	075162130
8	Upazila Nirbahi Officer, Kazipur	Member	01727047845
9	Upazila Nirbahi Officer, Raygonj	Member	07526-63717
10	Upazila Nirbahi Officer, Tarash	Member	01761535540
11	Upazila Nirbahi Officer, Ullpara	Member	01716092888
12	Upazila Nirbahi Officer, Shahajadpur	Member	01717455529
13	Upazila Nirbahi Officer, Kamarkhando	Member	
14	Upazila Nirbahi Officer, Belkuchi	Member	01716858728
15	Upazila Nirbahi Officer, Chouhali	Member	01718364050
16	Executive Engineer, Water Development Board, Sirajgonj	Member	0751-62268
17	Executive Engineer, Public health Department, Sirajgonj	Member	01714972982
18	Executive Engineer, LGED	Member	01713769593
19	Executive Engineer, R &H, Sirajgonj	Member	01711675385
20	Executive Engineer, Establish Dept., Sirajgonj	Member	01715370443
21	Bagum Ishrat farjana, Assistant Commisioner, Sirajgonj, Collectorate, Sirajgonj (Woman Representative)	Member	01733-335044
22	Assistant Commisioner (Secret), Office of Deputy commisioner, Sirajgonj	Member	01716-313031
23	Deputy Director, Agriculture Extension Department, Sirajgonj	Member	01726-100892

Sl.No.	Name/Designation	Member	Mobile
24	Deputy Director, Social Welfare Department, Sirajgonj	Member	01712247387
25	Deputy Director, Youth Development Department, Sirajgonj	Member	01712247516
26	Defence Representative (Disaster Period)	Member	
27	District food Controller, Sirajgonj	Member	01718-220709
28	Chairman, Sirajgonj Municipality	Member	01711-434341
29	District Fisheries Officer, Sirajgonj	Member	01711-192435
30	District Livestock officer, Sirajgonj	Member	01712-160134
31	District Education Officer, Sirajgonj	Member	01715-002113
32.	District Primary Education Officer, Sirajgonj	Member	01712-659608
33.	District Women Affairs Officer, Sirajgonj	Member	01711-955909
34	Sirajgonj Cooperative Officer, Sirajgonj	Member	01717-371026
35	Deputy Asst. Director, Fire Service & Civil Service Defense, Sirajgonj	Member	01726-346662
36	District Adjutant, Anser & VDP, Sirajgonj	Member	0751-62159
37	District Information Officer, Sirajgonj	Member	01735-906795
38	Upazilla Project Implementation Officer, Sirajgonj Sadar	Member	01711-908707
39	Asst. Director General, BSIC, Sirajgonj	Member	0751-63916
40	Manager, Sonali Bank, Court Bhabon, Sirajgonj	Member	0751-62201
41	Jannat ara henry, Asst. Teacher, Sobuj kanan High School (women Member)	Member	01712-141225
42	Care Bangladesh, Sirajgonj	Member	0751-64260
43	Director, Manub Mukti Organization, Sirajgonj	Member	0751-89106
44	Director, NDP, Sirajgonj	Member	01711-368516
45	President, Chambers & Business Summit, Sirajgonj	Member	01711-531968
46	President Law Summit, Sirajgonj	Member	01712-011238
47	President, Press Club, Sirajgonj	Member	01711-317264
48	Principal, Haji Ahmed Ali Alia Madrasha, Sirajgonj	Member	0751-62274

Sl.No.	Name/ Designation	Member	Mobile
49	General Secretary, Bangladesh Scout, Sirajgonj	Member	
50	Unit Officer, Bangladesh Red Crescent Society, Sirajgonj	Member	01711-539111
51	District Freedom Fighter Unit Officer, Sirajgonj	Member	01718-839582
52	Md. Mizanur Rahman, Kaliaharipur Union Parishad and President Union Parishad Forum District Committee,	Member	01764-911151
53.	President, Primary & Higher Secondary Teacher Summit, Sirajgonj	Member	
54	President, Electric Media, Sirajgonj	Member	01711-380068
55	President, Transport Malik Summit, Sirajgonj	Member	
56	Member of Disable summit, Sirajgonj	Member	01749-899020

District Volunteers List :

Sl. No.	Name	Father/Husbannd/	Ward No.	Training	Mobile
1	Md. Biplob Hossain	Md. Asgar Ali	2	Yes	01719446565
2	Md. Golam mostafa	Md Soharab Hossain	5	Yes	01717891757
3	Md. Abdullah Bhuiya	Md. Sadek Bhuiya	9	Yes	01717051429
4	Md. Bashir Khan	Md. Afsar Ali Khan	3	Yes	01722935677
5	Md mahamudul Alam	Md. Abdul Majid	6	Yes	01737-108103
6	Md. Momin	Md Kamal Hossain	7	Yes	01930597606
7	Delowar Hossain	Amjad hossain	3	Yes	01913911060
8	Md Rafique	Abdul Jabbar	1	Yes	01746893565
9	Md Alham Rabin	Sadek Ali	3	Yes	01735280018
10	Mst. Fahima Yasmin	Kamal Uddin	4	Yes	01766762725
11	Mst. Shahanaj Parvin	Shamsuddin	5	Yes	01780317455
12	Bornali Shaha	Shukanta Shaha	8	Yes	01713942569
13	Halima Khatun	Abdul Hamid	2	Yes	01743124462
14	Fensi Khatun	Mosaraf Hossain	9	Yes	01734983111
15	Abdur Raman Abdullah	Abdul Ajij	7	Yes	01715094114
16	Resmi Khatun	Abdur Rahman	6	Yes	01725950688
17	Jesmin Khatun	Jamat Ali	5	Yes	01725638323
18	Abdul Momin Shuvo	Abdul Gaffar	3	Yes	01722400153
19	Abdul Momin	Md. Shahjuddin	4	Yes	01722736694
20	Md Sadikur Rahman	Md. Shah Alam	8	Yes	01912606991

List of Shelter center management Committee:**Mud Killa:**

Name of Shelter	Authorised Person	Mobile	Comments
Nijhuri Pariyara Vita, Chandaikona	Shapon Kumar Das, Chairman	01714-528590	
Khiritala Tower, Dhamainagar	Md. Rezaul Haque Mondal, Chairman	01717-882264	

School Cum Shelter:

Name of Shelter center (School Cum Shelter)	Authorised Person	Mobile	Comments
Ajugara Govt. Primary School	Md. Abdur Rauf	01819-797383	
Ajugara Govt. Uttar Para Primary School	Md. Abdul Mazid	01913-472563	
Jamtail Govt. Primary School	Md. Abu Shama	01739-337966	
Gopalpur Purbopara Govt. Primary School	Md. Haji Osman Goni	01921-459793	
Daulatpur Uttar Naramuri Govt. Primary School	Md. Shamshul	01751-889776	
Madhabpur Govt. Primary School	Md. Jahangir Alam	01722-213111	
Barupur Govt. Primary School	Md. Abdul Wadud	01723-213111	
Pestuk Khunki Govt. Primary School	Md. Abu Bakar	01715-343223	
Dhul Gagrakhali Govt. Primary School	Md. Abyub Hossain	01827-639594	
Char Nabipur Kandapara Govt. Primary School	Md. Abdullah Al Mamun	01762-605129	
Chardhul Gagrakhali Govt. Primary School	Md. Altaf	01718-844655	
Dhaulatpur Uttar Reg. Primary School	Md. Shamsul Haque	01823-641168	
Kallayanpur Govt. Primary School	Mrs. Selina Begum	01716-302586	
Dhaulatpur Uttar Govt.	Md. Shamsul Haque	01789-923908	

Name of Shelter center (School Cum Shelter)	Authorised Person	Mobile	Comments
Primary School			
Char Nabipur Govt. Primary School	Md. Abdullah Al Mamun	01762-605129	
Khidromatia Uttarpura Govt. Primary School	Md. Abu Bakar	01914-495373	
Chala Mukhandagati Govt. Primary School	Md. Abdul Monnaf	01819-018536	
Gidhuri Reg. Primary School	Md. Anwar Hossain	01712-391686	
Chak Shohagpur Govt. Primary School	Mrs. Rashida Begum	01819-056008	
Subarnoshara Govt. Primary School	Md. Abdul Wahab	01716-671481	
Shohagpur Girls Govt. Primary School	Md. Abdul Kuddus	01731-981996	
Shenagor Nutonpara Model Govt. Primary School	Md. Rashidul Islam	01728-569504	
Binnabari Govt. Primary School	Md. Abdul Kader	01724-080885	
Khidro Chapri Govt. Primary School	Md. Abdul Karim	01746-635629	
Baliapara Reg. Primary School	Md. Monir	01735-222699	
Borodhul Reg. Primary School	Md. Omar Ali	01745-179277	
Mehernagor Reg. Primary School	Md. Abdul Hai	01717-321699	
Charbel Govt. Primary School	Md. Ruhul Amin	01718-318229	
Sholosata Jangalia Govt. Primary School	Sree Biswajit Biswas	01721-432391	
Dhukuria Purbopara Govt. Primary School	Md. Shohidul Islam	01724-582592	
Dhukuria Dhakinpara Govt. Primary School	Md. Satter Ali	01718-158577	
Khamar Ullahpara Govt. Primary School	Nimay Chandra Gosh	01713-713745	
Khamar Ullahpara Dhakinpara Govt. Primary School	Md. Alahi Box	01719-616348	

Name of Shelter center (School Cum Shelter)	Authorised Person	Mobile	Comments
Saratail Govt. Primary School	Md. Mahmudul	01737-109471	
Saguna Govt. Primary School	Md. Abdus Satter	01727-219060	
KMT Para Govt. Primary School	Md. Mofiz Uddin	01735-100660	
Mabupur Govt. Primary School	Md. Foridul	01728-007537	
KC Laxshmipur Govt. Primary School	Md. Moniruzzaman	01913-854412	
Laxshimpur Pachimpara Govt. Primary School	Md. Mohan		
Dhukuria Purbopara Govt. Primary School	Md. Shohidul Islam	01724-582592	
Gopalpur Govt. Primary School	Md. Satter	01823-031820	
Metuani MR Govt. Primary School	Md. Abdul Aziz	01719-929260	
Saratail Dhakinpara Govt. Primary School	Md. Ebrahim	01729-633459	
Dhuldiar Natunpara Govt. Primary School	Md. Sazzad Hossain	01725-014305	
Chargopalpur Govt. Primary School	Md. Abdul Khalek		
KC Khamar Ullahpara Govt. Primary School	Md. Abdul Kader	01714-462292	
Parshguna Natunpara Govt. Primary School	Md. Sanowar	01729-450440	
Laxshmi Natunpara Govt. Primary School	Md. Faruk	01716-157779	
Chad Metuani Natunpara Govt. Primary School	Golam Mahammad	01727-463400	
Saratail Pachimpara Govt. Primary School	Md. Abdul Mazid	01734-105880	
Char Metuyani Govt. Primary School	Md. Mahmud Alam	01719-608811	
Char Khachia Metuani Govt. Primary School	Mrs. Farida Yasmin	01729-988002	
Char Metuani Bilpara Govt. Primary School	Md. Abdul Kalek		

Name of Shelter center (School Cum Shelter)	Authorised Person	Mobile	Comments
Brammongram Govt. Primary School	Md. Nurnabi	01936-946694	
Khash Brammongram Govt. Primary School	Md. Haidar Ali		
KC Laxshmipur Govt. Primary School	Md. Moniruzzaman		
Dhukuria Girls Govt. Primary School	Md. Omar Ali	01922-384464	
Satlati Govt. Primary School	Abdul Kalek	01715-805148	
Dhukuria Bera Uttar Govt. Primary School	Md. Abdur Rahman	01724-860421	
Bera Moulavipara Govt. Primary School	Md. Nurnabi	01719-534763	
Char Sameshpur Govt. Primary School	Ranjit Kumar	01720-980232	
Majahil Govt. Primary School	Md. Saifuzzaman	01719-664556	
Randhunibari Govt. Primary School	Md. Shamsul Haque	01190-135715	
Nagfata Govt. Primary School	Md. Monirul	01937-258988	
Rajapur Govt. Primary School	Mrs. Afroza Begum	01727-164393	
Sameshpur Govt. Primary School	Md. Hazrat Ali	01717-206782	
Vaturia Dhakinpara Majahil Govt. Primary School	Md. Rezaul	01716-332747	
Fatema Rahman Govt. Primary School	Md. Monirul Islam		
Mokimpur Govt. Primary School	Md. Asraful Islam	01718-570066	
Ambaria Govt. Primary School	Md. Nazrul Islam	01711-301980	
Aguria Govt. Primary School	Md. Selim	01718-664809	
Shahapur Govt. Primary School	Mrs. Anowara Begum	01714-570951	
Naggati Govt. Primary School	Biswnath Sutradhar	01714-706212	
Tamaibazar Govt. Primary School	Mrs. Shuilee	01710-068421	
Roynapara Govt. Primary School	Mrs. Morzina Khatun	01913-283404	

Name of Shelter center (School Cum Shelter)	Authorised Person	Mobile	Comments
Tamai Khandokarpara Govt. Primary School	Md. Abdul Halim	01712-351085	
Nishi Baira Govt. Primary School	Mrs. Ruma Khatun	01925-122435	
Char Baniagati Govt. Primary School	Md. Khursidul Islam	01721-719300	
Kashsonamuki Govt. Primary School	Md. Abdul Hai	01729-614100	
Dhakin Baniagati Govt. Primary School	Mrs. Rohima Nasrin	01746-026094	
Garamashi Govt. Primary School	Sree Joy Shankar	01718-722585	
KC Shaldair Govt. Primary School	Md. Abdul Kalek	01717-017624	
Charnishi Baira Govt. Primary School	Md. Omar Ali	01717-673024	
Konabari Govt. Primary School	Md. Shahalam	01731-109406	
Khidrojoknala Govt. Primary School	Md. Shamsul Bari	01721-382116	
East Chandan gati Govt. Primary School	Md. Mehar Ali	01726-828270	
Adacaki South neighborhood Govt. Primary School	Mrs. Nargis	01725-644672	
Bhangabari Govt. Primary School	Md. Abdur Rashid	01710-056086	
Tamajukto Govt. Primary School	Md. Mahbub Hassan	01732-021582	
Mulkandhi barpakia Govt. Primary School	Sree Bikash Chandra Sing	01710-644675	
Deloa Govt. Primary School	Sree Debbarota	01715-224233	
Deloakandhi Govt. Primary School	Md. Shafiul Islam	01727-854835	
Belkuchi Degree College	Md. Mostafizur Rahman	01719-454575	
Shohagpur Natunpara AH High Shcool	Shahajan	01721-284543	
Belkuchi bahumakhi women 's	Shamsul Alam	01719-418212	

Name of Shelter center (School Cum Shelter)	Authorised Person	Mobile	Comments
Degree College			
Deluya Islamia Alim Madrasah			
Dashika Govt. Primary School	Mrs. Roman Parvin Asst. Head Teacher	01198-945431	
Kura Udaypur Govt. Primary School	Md. Haider Ali	01922-983840	
Charkura Govt. Primary School	Mrs. Hamida Head Teacher	01725-678441	
Pestokkura Govt. Primary School	Md. Billal Hossain	01922-905091	
Jamtail Dhopakandhi bahamukhi High School	Abdur Razzak Head Teacher	01725-782687	
Jamtail Dhopakandhi Pailot High School	Saiful Islam Head Teacher	01712-622613	
Jamtail Dhopakandhi Govt. Primary School	Bilkes Jahan Head Teacher	01712-885015	
Jamtail Govt. Primary School	Mrs. Sultana Parvin	01774-927468	
Char Tanrail Govt. Primary School	Mrs. Amina Khatun, Head Teacher		
Maji Tanrail Govt. Primary School	Shukumar Head Teacher	01738-253341	
Mofijuddin Sreetee High Shcool	Abdur Rashid Head Teacher	01746-498591	
Haluakandi Govt. Primary School	Mrs. Morsheda Khatun, Head Teacher	01715-802917	
Alokdia Govt. Primary School	Suraia Aktar Head Teacher	01719-821488	
Barapakuria Reg: Non Govt. Primary School	Abdur Razzak Head Teacher	01725-567786	
Konsuti Govt. Primary School	Md. Nazrul Islam, Head Teacher	01744-516138	
Nandina Madho Govt. Primary School	Mrs. Khanam Head Teacher	01728-587910	
Rasulpur Govt. Primary School	Masud Ahmed Head Teacher	01717-477359	
Rasulpur Kalibari Govt.	Dr. Abu Hanif	01724-623081	

Name of Shelter center (School Cum Shelter)	Authorised Person	Mobile	Comments
Primary School	Founder		
Rasulpur High School	Abdur Rashid Mawlana Teacher	01721-221570	
Barakandi Govt. Primary School	Jannatulnesa Head Teacher	01714-513030	
Gopalpur Govt. Primary School	Rafiqul Islam	01712-839863	
Shabazpur Govt. Primary School	Mrs. Sharfin	01743-634756	
Shabazpur Reg: Non Govt. Primary School	Abdur Rashid (ret.) Head Teacher	01716-942442	
Jatibari Govt. Primary School	Nurul Islam Head Teacher	01737-899738	
Dhaleshor Govt. Primary School	Mollika Biswas Head Teacher	01719-931671	
Thakurjipara Reg: Non Govt. Primary School	Md. Hasan Ali Head Teacher	01731-509713	
Shampur Govt. Primary School	Md. Iqbal Hossain, Head Teacher	01747-282553	
Haidarpur Govt. Primary School	Rayhan Kabir, School Commitee President	01731-509713	
Basbaria Govt. Primary School	Asutash Shaha Head Teacher	01711-138977	
Char Basbaria Reg: Non-Govt. Primary School	Abdus Slam Head Teacher	01718-935962	
Kajipura Govt. Primary School	Mrs. Sultana Rabea, Head Teacher	01725-675529	
Chawbari Saber Meherub Women High School	Mrs. Nasima Aktar, Head Teacher	01913-703016	
Chawbari Govt. Primary School	Shahinur Sultana , Head Teacher	01716-552407	
Chawbari Islamia High School	Md.Abdul Bari Head Teacher	01710-722112	
Balarampur Govt. Primary School	Mrs. Sayra Khatun, Head Teacher	01721-382371	
Raydawatpur South High School	Md. Anowar Hossain, Head Teacher	01710-864762	

Name of Shelter center (School Cum Shelter)	Authorised Person	Mobile	Comments
Raydawatpur Govt. Primary School	Sharmin Jahan Asst. Teacher	01773-062013	
Raydawatpur North High School	Md. Sarowar Hossain, Head Teacher	01983-826542	
Char Bhdraghat Reg: Govt. Primary School	Abdul Based Asst. Head Teacher	01710-255769	
Bazar Bhdraghat Govt. Primary School	Bijendrrawal Biswas Head Teacher	01728-567987	
Dhapakandi Reg: Govt. Primary School	Md. Asraf Head Teacher	01715-386122	
Udaykrisnopur Govt. Primary School	Afroza Sultana Head Teacher	01731-286357	
Char Nornagor Govt. Primary School	Saila Afroz Head Teacher	01727-988438	
Jhatibalay Govt. Primary School	Jahurul Master Head Teacher	01915-513670	
Jhatibalay Sadek Ali High School.	Abdul Kalam Azad, Head Teacher	01715-643554	
Mugbelay Govt. Primary School	Abdur Razzak, Head Teacher	01726-326122	
Sayedgati Reg: Non- Govt. Primary School	Abdul Kalek Head Teacher	01968-842344	
Mugbelay Lutphiya two High School	Md. Ayube Khan, Head Teacher	01727-640842	
Madho Bhadroghat Govt. Primary School	Tahmina Yasmin, Head Teacher	01718-945367	
Kuthirchar Govt. Primary School	Sukumar Chandra Saha Head Teacher	01724-687172	
Badha Dogachi Govt. Primary School	Md. Aminul Islam, Head Teacher	01724-860298	
Maghai Bhadroghat Govt. Primary School	Abdur Razzak Head Teacher	01721-801517	
Chairgati Reg: Govt. Primary School	Md. Abul Kalam Azad, Head Teacher	01965-133204	
Nandina Kamalia High School	Md. Mahmudul Alam, Head Teacher	01712-606412	

Name of Shelter center (School Cum Shelter)	Authorised Person	Mobile	Comments
Chawduar Govt. Primary School	Anowara Begum Acting Head Teacher	01754-731433	
Beara Non Govt, Reg: Primary School	Mawlana Abul Kashem, Head Teacher	01731-439421	
Chandpur Non Govt, Reg: Primary School	Shamduddin Asst. Head Teacher	01735-226464	
Mamudhakola Non Govt, Reg: Primary School	Md. Abdul Mannan, Head Teacher	01712-988126	
Chala Govt. Primary School	Adul Kalam, Head Teacher	01195-152957	
M.V Bahranga Govt. Primary School	Bimol Kumar Bask, Head Teacher	01720-968027	
Bagbari Abdul Jalil Sreetee High School	Sirajul Haque Acting Head Teacher	01725-675812	
Bagbari Govt. Primary School	Mrs. Dilruba Parvin, Head Teacher	01552-486989	
Balukol Govt. Primary School	Rabiul Islam Head Teacher	01818-875499	
Bagbari Rizia Moksed Non Govt, Reg: Primary School	Anowar Hossain, Head Teacher	01718-047280	
Paikosha Govt. Primary School	Omar Ali Head Teacher	01719-417081	
Saildar Non Govt, Reg: Primary School	Shohidul Islam Head Teacher	01553-338469	
Char Bardhul Govt. Primary School	Abdur Sabur Khan, Head Teacher	01752-063351	
Bardhul Adarsho High School	Shahariar Alam, Head Teacher	01747-747992	
Khamar Bardhul Govt. Primary School	Shahabuddin, Acting Head Teacher	01725-950570	
Join Bardhul Govt. Primary School	Mrs. Meharun Acting Head Teacher	01722-646763	
Kashihata Reg: Primary School	Rawshan Alam Talukder, Head Teacher	01710-872803	

Name of Shelter center (School Cum Shelter)	Authorised Person	Mobile	Comments
Konabari Govt. Primary School	Md. Rabul Alam, Head Teacher	01726-234480	
Konabari Reg: Primary School	Kaniz Jahora, Head Teacher	01763-165354	
Konabari Eshak High School.	Shamsul Haque Sarkar, Head Teacher	01725-856137	
Rupkhara Govt. Primary School	Mrs. Afruna Khanum, Head Teacher	01767-205784	
Betua Govt. Primary School	Sree Shunil Kumar, Head Teacher	01740-860256	
Jhawl Govt. Primary School	Md. Mujibar Rahman, Head Teacher	01719-985100	
Korila Bari Govt. Primary School	Md. Mottabbar Islam, Head Teacher	01716-710983	
Kathalbaria Govt. Primary School	Md. Abdus Salam, Head Teacher	01716-513878	
Naltka Kaymgram Govt. Primary School	Md. Jahorul Islam, Head Teacher	01718-995325	
Erandha Govt. Primary School	Md. Saiful Islam, Head Teacher	01718-758123	
Pangashi Govt. Primary School	Md. Zakir Hossain, Head Teacher	01714-525022	
Bengnai Govt. Primary School	Md. Akbar Hossain, Head Teacher	01727-569675	
Char Brahamngacha Govt. Primary School	Md. Abdul Khalek, Head Teacher	01713-601917	
Uttor Amshara Govt. Primary School	Md. Abdul Man, Head Teacher	01938-756958	
Monoharpur Govt. Primary School	Md. Abdur Razzak, Head Teacher	01710-645366	
Maticora Govt. Primary School	Md. Abu Bakar Siddique, Head Teacher	01726-615280	
Dhamainagor Uttorpara Govt. Primary School	K.M Jahangir Hossain, Head Teacher	01768-630608	

Name of Shelter center (School Cum Shelter)	Authorised Person	Mobile	Comments
Kaliabari Govt. Primary School	Md. Nurul Islam, Head Teacher	01756-114080	
Betua Uttorpara Govt. Primary School	Md. Shohidul Islam, Head Teacher	01721-927643	
Rowha Govt. Primary School	Md. Mahmudul Hassan, Head Teacher	01762-761355	
Biswaspara Govt. Primary School	Md. Shohidul Islam, Head Teacher	01734-293341	
Rameshorgati Govt. Primary School	Md. Abdur Razzak, Head Teacher	01731-439404	
Shamnai Govt. Primary School	Sree Dipak Kumar Tan, Head Teacher	01736-627885	
Narora Westpara Govt. Primary School	Md. Rajab Ali, Head Teacher	01721-746502	
Dosshika Govt. Primary School	Mrs. Romana Parvin, Asst. Head Teacher	01198-945431	
Dosshika Family Welfare Center	Abdus Salam	01712-649993	
Kuraudaypur Govt. Primary School	Md. Haider Ali	01922-983840	
Charkura Govt. Primary School	Mrs. Hamida Head Teacher	01725-678441	
Pestakkura Govt. Primary School	Md. Bilal Hossain	01922-905091	
Haji Korab Ali Degree College	Md. Toktal Hossain, Principal	01712-318817	
Jamtail Dhopakandi High School	Abdur Razzak Head Teacher	01725-782687	
Jamtail Dhopakandi Pailot High School	Saiful Islam Head Teacher	01712-622613	
Chaytrohati Govt. Primary School	Kha.M Golam Head Teacher	01711-467568	
Khodrasimla Govt. Primary School	Md.Abdur Razzak, Head Teacher	01745-054711	
Unokha Pagla Pir High School	Ismail Hossain	01710-608701	
Unokha bazar	Local Representative	-----	
Ramkrishnopur Union Parishad Bhabon	Abu Bakar Pra;	01918-752982	

Name of Shelter center (School Cum Shelter)	Authorised Person	Mobile	Comments
Haticomrul Union Parishad Bhabon	Md. Headaet Alam, Head Teacher	01712-240795	
Alokdia Govt. Primary School	K.M Shariful Islam, Head Teacher	01719-616878	
Dadpur Govt. Primary School	Md. Golam Mawla, Head Teacher	01729-546911	
Siragonj Biswa Road	Local Representative	-----	
Pacil Govt. Primary School	Mrs. Jannatul Fedaus, Head Teacher	01738-408198	
Barohar Union Parishad Bhabon	Md. Jahorul Alam Chawdhuri	01743-634515	
Dhobil Govt. Primary School	Aminul Islam Head Teacher	01728-504947	
Barohar Govt. Primary School	Anowarul Islam Tota, Head Teacher	01711-277703	
Maytthro Barohar Govt. Primary School	Md. Asraful Islam Head Teacher	01734-531325	
North Delua Govt. Primary School	Mrs, Mahbuba Sultana Head Teacher	01743-294777	
Ballarpara Govt. Primary School	Md. Shahadat Hossain, Head Teacher	01725-625087	
Barohar Southpara Govt. Primary School	Md. Julmat Hossain, Head Teacher	01717-625087	
North Delua High School	Md. Abdul Mazat Head Teacher	01721-382528	
Barohar High School & College	Md. Shaiful Islam	01712-118440	
Boalia High School	Md. Mizanur Rahman	01728-615521	
Boalia Bazar	Chairman and Local Representative	-----	
Salonga Union Parishad Bhabon	Md. Moktar Hossain	01710-867197	
Goja Govt. Primary School	Mrs. Aliza Parvin	01710-723003	
Chargoja Govt. Primary School	Mrs. Anzuma Ara, Head Teacher	01719-929221	

Name of Shelter center (School Cum Shelter)	Authorised Person	Mobile	Comments
Gogjibon Govt. Primary School	Head Teacher	01712-312131	
Jitali Govt. Primary School	Md. Amir Hossain	01743-123020	
Protap Govt. Primary School	Md. Akbar Ali	01711-410827	
Ghona Kuchiamora Govt. Primary School	Abdul Jalil	01713-930305	
Ghona Gailjani Dakhil Madrasha	Md. Kefaytullah Freedom Fighter	01758-621512	
Shimla Sovan Govt. Primary School	Md. Farid Uddin, Head Teacher	01724-223610	
South Gailjani Govt. Primary School	Mrs. Rawson Ara, Head Teacher	01720-621029	
Ghona Kuchiamora College	Md. Kefaytullah Freedom Fighter	01758-621512	
Binayekpur Govt. Primary School	Fuara Khatun	01712-090453	
Ghona Kuchiamora Dakhil Madrasha	Md. Kefaytullah Freedom Fighter	01758-621512	
Bangala Union Parishad Bhabon Nabo Nirmeto	Md. Abdus Satter	01717-496864	
Udhonia Union Parishad Bhabon	Md. Shamsul Haque	01716-973613	
Bagmara BA School & College.	Abu Jafar (Acting)	01912-961025	
Gojail Govt. Primary School	Shadeb Kumar	01772-806288	
KhordGojail Govt. Primary School	Abdus Salam	01722-743077	
Dighoal Gram Govt. Primary School	Md. Mayamot Ali, Head Teacher	01731-339490	
Coyra Govt. Primary School	Abul Kalam Azad	01740-856258	
Kalommorich Govt. Primary School	Md. Aktar Hossain, Head Teacher	01726-884308	
Dattokharoa Govt. Primary School	Head Teacher	01790-523494	
Pankharoa Govt. Primary School	Shahajan, Head Teacher	01729-882521	
Agdigholgram Govt. Primary School	Md. Neamot Ali, Head Teacher	01731-339490	
Tabaria Govt. Primary School	Aziza Sultana, Head	01723-064025	

Name of Shelter center (School Cum Shelter)	Authorised Person	Mobile	Comments
	Teacher		
Mohishpur Govt. Primary School	Md. Antaz Ali, Head Teacher	01734-027299	
Betkandhi Haji Amir Ali Govt. Primary School	Md. Rafiqul Islam, Head Teacher	01739-825663	
Fazilnagar Govt. Primary School	Md. Abdul Aziz, Head Teacher	01711-410594	
Pachdighol Govt. Primary School	Abdus Sattar, Head Teacher	01719-361198	
Khanpur Govt. Primary School	Shahajan Ali, Head Teacher	01718-810192	
Shobaydomorich Govt. Primary School	Hasina Khatun	01745-323424	
Jitalipara Govt. Primary School	Md. Abdur Rawuf	01726-134667	
Goyhattra Govt. Primary School	Md. Aser Ali, Head Teacher	01718-724414	
Goyhattra Bar Awlia Madrasha	Md. Abdul Owares	01715-233961	
Purnimagati Govt. Primary School	Md. Abul Kasem	01723-470376	
Pukurpar Govt. Primary School	Head Teacher	01717-426264	
Mohishakhola Govt. Primary School	Khatunejannat	01717-211778	
Dadpur Govt. Primary School	Abul Kalam Azad	01715-659246	
Koyra Fazil Degree Madrasha	Md. Shahajan Ali	01763-979594	
Koyra High School & College	Md. Abul Hassan	01715-835935	
Jonlipur Govt. Primary School	Jakia Rupam, Head Teacher	01717-016406	
Bhadaliakandhi Govt. Primary School	Sirajul Haque	01717-641973	
Rajman Govt. Primary School	Mrs. Shanaj Parvin	01754-039408	
Rawtan Govt. Primary School	Habibur Rahman	01713-741907	
Bhairab Govt. Primary School	Abdul Malek	01742-563745	
Balshabari Govt. Primary School	Head Teacher	01715-596489	

Name of Shelter center (School Cum Shelter)	Authorised Person	Mobile	Comments
Patiabara Govt. Primary School	Abu Taleb	01718-843141	
Nondhibara Rawtan Eastprar Govt. Primary School	Shifali Khatun	01714-931162	
Rodragati Govt. Primary School	Shahajan	01712-501626	
Bhatbara Govt. Primary School	Deluar Hossain	01713-725934	
Mohanpur Govt. Primary School	Nargis Sultana	01726-433777	
West Bankirat Govt. Primary School	Ferdausi Khatun	01722-161046	
Bolaygati Govt. Primary School	Abdur Rahman	01729-504193	
KaliaKawr Govt. Primary School	Abdul Halin	01721-628197	
Bardhongacha Govt. Primary School	Azizul Haque	01711-013717	
Gonaygati Govt. Primary School	Md. Unis Ali	01745-498039	
Achalgati Govt. Primary School	Alep Uddin Head Teacher	01714-751846	
Ballopara Govt. Primary School	Ratna Rani Chakrabarti	01718-279675	
Mohanpur High School	Mrs. Lata Khatun	01728-870067	
Kaliakawr College	Md. Hasanuzzaman	01719-751688	
Mohanpur Union Parishad Bhabon	Miza Khaleda Windejer	01716-128188	
Mohanpur Ral Station	Station Master	-----	
Mohanpur AKM Institute	Abdul Mannan	01713-724310	
Hawra Govt. Primary School	Mrs. Slama Khatun	01721-748648	
Barapangashi Govt. Primary School	Mrs. Dilruba Parvin	01721-339200	
Khaduli Govt. Primary School	Bidhu Chaqkarbarti	01726-359493	
Chaksha Govt. Primary School	Sabina Parvin	01736-416870	
Ramailgram Govt. Primary School	Hasanul Karim	01712-137975	

Name of Shelter center (School Cum Shelter)	Authorised Person	Mobile	Comments
Chandragati Govt. Primary School	Laila Shamsunnahar	01758-070574	
Ag Goyhatra Govt. Primary School	Md. Lokman Hossain	01728-234662	
Sayedpur Govt. Primary School	Md. Rokanuzzaman	01725-251717	
Barapangashi Union Parishad Bhabon	Md. Abu Bakar Siddiq	01711-413409	
Jatio Tarun Sangho Barapangashi College	K.M Abdul Malek	01711-301341	
Barapangashi Hihg School	Md. Mahbubur Rahman Talukdar	01743-945007	
Chala Govt. Primary School	Md. Helal Uddin, Head Teacher	01718-324489	
Brojapur Govt. Primary School	Jesmin Khatun	01728-926212	
Khaliapara Govt. Primary School	Mrs. Monwara Parvin	01745-599235	
Daripara Govt. Primary School	Md. Shahidul Islam	01731-325973	
Bhadrokal Govt. Primary School	Aynunnahar	01754-037700	
Jikirabandhar Model School	T.M. Abdur Razzak	01717-851768	
Sreekal Govt. Primary School	Hasna Hena	01734-641684	
Enayetpur Govt. Primary School	Chandatala Patra	01718-935811	
Ghatina Govt. Primary School	Mahmuda Khatun	01716-808105	
Noaygocho Govt. Primary School	Rina Roy	01715-028500	
Char Nawargacha Govt. Primary School	Md. Shafiqul Alam Talukdar	01744-469544	
Govt. Akbar Ali College	Habibullah Bahar, Principal	01711-428114	
Ullahpara Science College	Md. Asraful Alam, Principal	01718-576303	
Hamida Pilot School & College	Abdul Hannan Principal	01712-653890	
Ullahpara Degree College	Asraful Islam	01718576303	
Ullahpara Ral Station	Station Mastar	-----	

Name of Shelter center (School Cum Shelter)	Authorised Person	Mobile	Comments
Kaligonj Govt. Primary School	Mrs. Kohinur Khanam	01916-996227	
Bonnakandhi Govt. Primary School	Mrs. Arifa Khatun	01718-267135	
Raghobpara Govt. Primary School	Md. Gias Uddin	01710-540573	
Maticora Govt. Primary School	Md. Anawar Hossain	01728-233365	
Char Satbari Govt. Primary School	S.M Sazzad Hossain	01711-413851	
Monirpur Govt. Primary School	Md. Nazrul Islam	01734-375854	
Boanbaria Govt. Primary School	Md. Mazil Uddin	01734-744196	
Bara Laxmipur Govt. Primary School	Md. Jahorul Islam	01719-416816	
Ramkantopur Govt. Primary School	Md. Sanowar Hossain	01749-320963	
Damdama Govt. Primary School	Md. Abdur Razzak	01715-271621	
Ramgati Govt. Primary School	Monawara Aktar	01711-277705	
Sreebari Govt. Primary School	Mayna Roy	01712-351792	
Gobindhapur Govt. Primary School	Md. Motleb Hossain	01724-508010	
Shalop Govt. Primary School	Md. Hasina Khatun	01735-497029	
Shalop Union Parishad	Md. Shahidul Islam	01712-754079	
Bagbati High School	Head Teacher		
Bagbati Union Parshad Bhabon	Md. Jahangir Alom Chairman	01731-924086	
Bahuli Union Parishad Bhabon	Md. Enamul Haque	01716-880440	
Khoshabari Politechni Institue	Principal	01718-392034	
Fulbari Govt. Primary School	Kamruzzaman Bhuia, Head Teacher	01725-675624	
Hatbaira Govt. Primary School	Md. Abul Khayer Head Teacher	01724-215636	
Khokshabari Govt. Primary School	Selina Khatun Head Teacher	01745-760125	
Sabbisha Bahuli Govt. Primary School	Rafiqul Islam Head Teacher	01727-969754	

Name of Shelter center (School Cum Shelter)	Authorised Person	Mobile	Comments
Harinahat Govt. Primary School	Insaf Ali Head Teacher	01712-760666	
Dhukuria Govt. Primary School	Abdul Khaleq Head Teacher	01725-090634	
Chandidas gati Govt. Primary School	Hasina Begum Head Teacher	01710-722473	
Khamar Paikasha Govt. Primary School	Abu Taher Head Teacher	01716-383832	
Shialkol Govt. Primary School	Dawlatunessa Head Teacher	01712-206788	
Vatpiyari Govt. Primary School	Md. Abdul Mannaf Head Teacher	01719-134874	
Paikpara Govt. Primary School	Sonia Khan Head Teacher	01720-012138	
Bagdumur Reg. Primary School	Md. Bajlar Rahaman Head Teacher	01726-083524	
Alokdia Reg. Primary School	Md. Abul Halim Head Teacher	01715-845202	
Shibnathpur Reg. Primary School	Md. Abul Kalam Azad Head Teacher	01199-478930	
Khordo Shialkol Reg. Primary School	Md. Abdus Salam Head Teacher	01710-659603	
Itali Reg. Primary School	Md. Abdur Rahim Head Teacher	01737-625254	
Kachihata Dimukhi High School	Md. Abdus Sobhan Head Teacher		
Purbo Khukshia High School	Md. Lutfar Rahman Head Teacher		
Shuvogacha High School	Md. Golam Mostafa Asst. Teacher		
Degreedhorta High School	Md. Ataur Rahman Head Teacher	01717-290496	
Harinathpur A. M Bahumukhi School	Md. Rafiqul Islam Head Teacher		
Charvanudanga Primary School	Mst. Ayasa Khatun	01716-404877	
Ghatushuvogachi Govt. Primary School	Shekh Md. Makbul Hossain	01712-351992	

Name of Shelter center (School Cum Shelter)	Authorised Person	Mobile	Comments
Tarakandi Govt. Primary School	Mst. Nurunnesa Khatun	01718-852383	
Charkazipur Govt. Primary School	Hosneyara Parvin	01190-192375	
Jumarkhukshia Govt. Primary School	Md. Abdul Bari	01720-252747	
Nichintopur Govt. Primary School	Md. Humayun Kabir	01729-5320498	
Shalgram Haifizia Madrasha	Head Teacher	-	
Kazipur Mohila Collge	Md. Hasan Munsur Principal		
Chandpur LPS Center	Md. Umar Faruq Chairman	01724-173917	
Majpara Govt. Primary School	Md. Abdul Hai	01719-255001	
Barobjala Govt. Primary School	Md. Alomgir Hossain Head Teacher	01714-877241	
Maheshpur Govt. Primary School	Samvunath Modok Head Teacher	01739-973204	
Betil 1No. Govt. Primary School	Md. Nurnabi	01724-226555	
Betil 2No. Govt. Primary School	Md. Amirul Islam	01725-170834	
Dhuliabari Govt. Primary School	Md. Abdul Matin Head Teacher	01718-065997	
Chowhali Govt. Primary School	Prodip Kumar Sarkar Head Teacher	01718-065992	
Teghari Govt. Primary School	Md. Ahsan Habib Head Teacher	01820-580965	
Charsalimabad Govt. Primary School	Md. Jahirul Islam	01721-741770	
Pukura Kodalia Govt. Primary School	S. M. Saiful Islam Head Teacher	01714-622799	
Rehai Pukura Govt. Primary School	Md. Sanoyar Hossain	01713-532913	
Stolchar Govt. Primary School	Mohammad Ali Khan Head Teacher	01717-927640	

Name of Shelter center (School Cum Shelter)	Authorised Person	Mobile	Comments
Banna Govt. Primary School	Md. Abdullah Al-Mahmud Head Teacher	01914-549063	
Talgachi Govt. Primary School	Nasrin Banu Head Teacher	01714-923787	
Mashipur Govt. Primary School	Md. Abdus Sobhan Head Teacher	01714-607010	
Charnabipur Govt. Primary School	Md. Nurul Haque Head Teacher	01715-649790	
Chandpur Reg. Primary School	Md. Abdul Hakim Head Teacher	01818-962167	
Khashpukuria Uttarpara Reg. Primary School	Md. Mahmud Alim	01727-322933	
Chouhali Degree Collge	Principal		
Farid Pangashi Govt. Primary School	Suraiya Parvin Head Teacher	01718-995310	
Narina Maddhapara Dhakil Madrasha	Principal		
Batiar para Govt. Primary School	Abu Sayed Chowdhuri Head Teacher	01825-998065	
Harirampur Govt. Primary School	Shahina Parvin Head Teacher	01721-800895	
Tepri Govt. Primary School	Nurjaham Khatun Head Teacher	01736-158821	
Potajia Govt. Primary School	Hosneyara Khanom Head Teacher	01718-876201	
Vaimara Govt. Primary School	Md. Shahajamal Head Teacher	01733-894881	
Reshombari Govt. Primary School	Nantu Kumar Datta Head Teacher	01710-799144	
Charnarina Pachimpara Govt. Primary School	Mobarak Hossain Head Teacher	01719-861958	
Char batia Govt. Primary School	Mst. Kamrunnahar Head Teacher	01556-418792	
Batia Govt. Primary School	Md. Sanaullah Head Teacher	01745-078782	

Name of Shelter center (School Cum Shelter)	Authorised Person	Mobile	Comments
Projana Govt. Primary School	Rased Ahmed Head Teacher	01190-774787	
Ghorashal Boys School	Md. Abdul Karim Head Teacher	01721-292252	
Khashsatbaria Govt. Primary School	Mst. Sultana Parvin Head Teacher	01745-251163	
Khutisatbaria Govt. Primary School	Md. Abul Kashem Head Teacher	01816-549110	
Agunkali Govt. Primary School	Md. Jillur Rahman Head Teacher	01718-943262	
Bachra Govt. Primary School	Md. Mojahar Ali	01718-951283	
Jamirta Govt. Primary School	Nurujjaman	01749-463245	
Ultadab Govt. Primary School	Asad-uj-zaman	01718-824837	
Nandolalpur Govt. Primary School	Rustum Ali Head Teacher	01711-410933	
Rupnai Govt. Primary School	Md. Abu Sayed Head Teacher	01721-712308	
Rupahsi Govt. Primary School	Babul Hossain	01725-091823	
Kaijuri Govt. Primary School	Nafiz Ahmed Head Teacher	01718-252051	
Charkaijuri Govt. Primary School	Rojina Parvin Head Teacher	01915-663256	
Tutia Govt. Primary School	Mahfujul Haque Head Teacher	01724-249786	
Jagtala Govt. Primary School	Rehena Parvin Head Teacher	01734-105853	
Bagdhunai Govt. Primary School	Md. Saiful Islam Head Teacher	01718-839056	
Verakhola Govt. Primary School	Abul Kalam Azad Head Teacher	01713-717729	
Dariapur Govt. Primary School	Kamrun Nahar Head Teacher	01714-754884	
Nundaha Reg. Primary School	Sarif Uddin Head Teacher	01748-618976	
Ramkharua Reg. Primary School	Nazrul Islam Head Teacher	01721-803461	

Name of Shelter center (School Cum Shelter)	Authorised Person	Mobile	Comments
Shibrampur Reg. Primary School	Abul Kashem Head Teacher	01714-550461	
Batia Purbopara Reg. Primary School	Md. Abdur Rouf Head Teacher	01710-867334	
Kakuria Reg. Primary School	Samsul Haque Head Teacher	01718-818896	
Gopinathpur Reg. Primary School	Abdul Mazid Head Teacher	01730-090943	
Kadaibadla Reg. Primary School	Shafiqul Islam Head Teacher	01730-090808	
Tiarbandho Reg. Primary School	Abdul Jalil Head Teacher	01721-850558	
Shelachapri Reg. Primary School	Md. Solaiman Hossain Head Teacher	01731-360225	
Sadamara Reg. Primary School	Md. Nija Uddin Head Teacher	01729-564316	
Carbachara Reg. Primary School	Alauddin Head Teacher	01742-186930	
Baruhas Govt. Primary School	Md. Faruq Hossin Head Teacher	01721-7958417	
Digoria Govt. Primary School	Md. Abdul Kuddus Head Teacher	01550-31701	
Kusumbi Govt. Primary School	Murshida Jahan Head Teacher	01710-865605	
Bastul Govt. Primary School	Md. Abdus Samad Head Teacher	01719-928837	
Penguyari Govt. Primary School	Sultana Parvin Head Teacher	01737-757560	
Binsara Govt. Primary School	Md. Saidur Rahman Head Teacher	01717-142242	
Ayashin Govt. Primary School	Asit Kumar Ghosh Head Teacher	01715-319648	
Vaihat High School	Head Teacher		
Kundoil Govt. Primary School	Mst. Rashida Khatun Head Teacher	01718-913160	
Lalua Majira Govt. Primary School	K. M Rafiqul Islam Head Teacher	01712-426494	

Name of Shelter center (School Cum Shelter)	Authorised Person	Mobile	Comments
Makorshon Govt. Primary School	A. K. M Abdul Aziz Head Teacher	01712-128978	
Magura Benod Govt. Primary School	Md. Saidur Rahman Head Teacher	01720-155879	
Dobila Debipur Govt. Primary School	Md. Khairul Islam Head Teacher	01720-156325	
Kalupara Bashbariya Govt. Primary School	Md. Fazlul Haque Head Teacher	01719-265218	
Vetua Reg. Primary School	Md. Rejaul Karim Head Teacher	01913-005587	
Binnabari Reg. Primary School	S. M. Saiful Islam Head Teacher	01711-412754	
Mohesh Rouhali Reg. Primary School	Md. Akkas Ali Head Teacher	01813-746023	
Kanchonneshor Reg. Primary School	Mst. Jannatul Fefdaus	01916-817582	
Chopakia Reg. Primary School	Md. Saifuzzaman Head Teacher	01716-844641	
Binod Vatra Reg. Primary School	Md. Nazrul Islam Head Teacher	01722-249689	
Sanduria Reg. Primary School	Mohammad Ali Jinnah Head Teacher	01718-951624	

Government /Non Government institution:

Name of Shelter center (Govt. /Non Govt. Institution)	Authorised Person	Mobile	Comments
Carabela flood shelters	Gazi Abdus Samad	01757-65194	
Baradhula Flat Shelter	Md. Ruhul	01718-318229	
Dasakada flood shelters	Md. Abdul Aziz Fakis	0174-992359	
belkuchi UP Headquarters building	Gazi Md. Nurul Islam	01937-138097	
UP dhukuriya building fences	Md. Nasimul Haque	01712-061089	
Daulatpur UP Bhavan	Mst. Asanur Bishwas	01816-475150	
Bhangabari UP Bhavan	Md Nurul Islam, Golam	01721-082129	
Belkuchi municipality building	Haji Mohammad Mafijuddin Khan	01819-919427	
Dasasika Family Welfare Center	Abdus Salam	01712-649993	

Name of Shelter center (Govt. /Non Govt. Institution)	Authorised Person	Mobile	Comments
Haji Korban Ali Degree College	Md. Toktal Hossain Principal	01712-318817	
Nasreen Wazed Women Degree College	S, M Wazed Ali Principal	01712-889511	
Kamarkhand Senior Fazil Madrasa	Principal	01774-962073	
Dr. Salam caubari Jahanara College	Md. Abdul Aziz Sarkar Head Teacher	01711-816574	
Rayadaulatapura Union Council	Zainal Abedin Mandal , Chairman	01734-822493	
B & S Farm Office	Abdul Malek	01712-854093	
Market bhadraghata Land Office	M. A Khaleq Assistant Land Officer	01726-256633	
Market bhadraghata Grameen Bank	Md. Anowar Hossain Manager	01711-412680	
Market bhadraghata Agricultural Bank	Rased Imran Manager	01751-644860	
Market bhadraghata family planning clinics	Md. Moniruzzaman Assistant medical officer	01729-999656	
Sahakamala versatile Dakhil Madrasa	Ghulam Azam Madrasa Super	01714-677064	
Mukhabelai Dakhil Madrasa	Maulana Sanowar Madrasa Super	01718-843137	
Shahidul Bulbul Technical bagabari College	Bulbul Nahar Principal	01711-472486	
Daru paikosa Daru Sunnat Madrasha	Bazlur Rahman Principal	01747-427415	
Upazila Parishad Building	Md. Aynul Haque Upazila Chairman		
Ayesha-phajalara N bih dhubila	Gulsanara Head Teacher	01718-237004	
Jhauila Dakhil Madrasa	Md. Abul Hasem Super	01721-512346	
Saliyagari High Schoo	Md. Mahbulul Karim	01712-954457	
Bhatahariya High Schoo	Md. Ismail Hossain Mollick	01718-507247	

Name of Shelter center (Govt. /Non Govt. Institution)	Authorised Person	Mobile	Comments
Haji Wahid mariyama Degree College	Principal Rejaul Karm	01716-745834	
Rayaganjera pilot uhbih	Md. Saiful Islam	01740-576444	
Bhuiyagati uhbih	Md. Anowar Hossain	01716-746142	
Salanga Degree College	Alhaj Mirja Ashraful Alom	01770-035812	
Dadapura G and College	Md. Jamal Uddin	01925-453858	
Nahar Begum nurunna takabagisa Degree College	Md. Abdul Motaleb	01711-072881	
Phulajora Degree College	-	01716-207345	
Village pangasi college	-	01731-361186	
Nimagachi Degree College	Principal Md. Abdul Barik	01733-335032	
Open University	Md. Abu Raihan	01725-425029	
Senna UP Bhavan	Md. Rashed Kabir Chandu		
Gandhail UP Bhavan	Abdullah Al Mamun Chairman	01735-453724	
Kazipur UP Bhavan	Md. Kamruzzaman Chairman	01731-439615	
Manasuranagara UP Bhavan	Md. Abdur Razzak	01713-266645	
Maijabari UP Bhavan	Talukdar Jahangir Alom Chairman	01717-052014	
Carakhokasabari High School	Head Teacher	01711-566415	
Hatabayara High School	Md. Shariar Hossain	01716-183660	
Khokasabari Union Council	Md. Rashidul Hasan Chairman	01711-206275	
Pancasona Retreat Center	Shouptik Aahmed Mithu,Chairman	01719-644673	
Pangashi Union Parished Bhabon	Md. Abdus Salam, UP Chairman	01712-686353	
Gurkha Union Parished Bhabon	Md. Harun-ur- rashid, UP Chairman	01713-862607	
Dhubil Union Parished Bhabon	Md. Nazmul Hossain (Shahajada), UP Chairman	01922-090421	
Dhamainagar Union Parished Bhabon	Md. Rezaul Haque, UP Chairman	01717-442264	

Name of Shelter center (Govt. /Non Govt. Institution)	Authorised Person	Mobile	Comments
Brahammogacha Union Parished Bhabon	Md. Nasir Uddin, UP Chairman	01718-558879	
Nalka Union Parished Bhabon	Md. Abu Bakker Siddik, UP Chairman	01711-340543	
Sonakhara Union Parished Bhabon	Md. Amzad Hossain Sana, UP Chairman	01712-147765	
Charkhokshabari Union Parished Bhabon	Head Teacher		
Khokshabari Union Parished Bhabon	Md. Rashidul Hassan, UP Chairman	01731-439615	
Panchosona Shelter Center	Ahmed Mithu sauptika, UP Chairman	01713-266645	
Belkuchi Sadar Union Parished Bhabon	Gazi Md Nurul Islam (pram) Chairman	01937-138097	
Dhokoriabara Union Parished Bhabon	Md nachimaula Alam, UP Chairman	01712-061089	
Dawlatpur Union Parished Bhabon	Begum Ashanur Biswash	01819-475150	
Bhangabari Union Parished Bhabon	Md Nurul Islam, Golam, Chairman	01718-125536	
Beside of Highway	Md. Abdul Mannan Talukdar, Chairman	01733-292602	

Health Management Commitee:

Name of Health Center	Authorised Person	Mobile No.
Sadar Hospital, Sirajganj	Dr. Shamsuddin, Civil Surgen, Sirajganj	01718-525683
	Dr. Md. Shariful Islam, Madical Officer, (CS), Sadar Hospital, Sirajganj	01717-171591
	Dr. Abdul Manan, Sinior Consultant (Cordio) Sadar Hospital, Sirajganj	01718-647489
	Dr. Md. Abdur Razzak, Joniur Consultant (Antheysia), Sadar Hospital, Sirajganj	01712-127220
	Dr. Shlina Begum, Sinior Consultant (Gayni), Sadar Hospital, Sirajganj	
	Dr. Emam Al Nazimul Haque, Asst. Regstar (Surgery) Sadar Hospital, Sirajganj	01712-287147
	Dr. Merazul Islam, Asst. Register Medicen, Sadar Hospital, Sirajganj	01716-034806

Fire Security Commitee :

Name of Fire Station	Authorised Person	Mobile No	Comments
Station Officer, Fire Service & Civil Diffence, Sirajganj Sadar	Md. Makbul Hossain	01773-675776	
Station Officer, Fire Service & Civil Diffence, Ullahpara.	Md. Dinatul Haque Dinar	01712-803516	
Station Officer, Fire Service & Civil Diffence, Shazadpur	Md. Shah Alam	07527-64777	
Station Officer, Fire Service & Civil Diffence, Kazipur	Dewan Jahangir Alam	01736-713465	

Engine Powered Boats:

Name of District	Authorised Person	Mobile No	Comments
Sirajganj	Md. Jahangir Alam	01757-834820	
	Md. Aynul Haque	01712-111080	
	Md. Mazno Member	01721-801821	
	Md. Amir Hossain	01746-719074	
	Md. Golam Mostafa	01743-423362	
	Md. Abdul Hai	01746-692020	

Local Business man:

Name of District	Local Business Man Name	Mobile	Comments
Sirajganj	Abdul Motin Chawdhuri, Famous Business.	01715-205272	
	Sayed Abdur Rauf Mukta, President , Sirajganj Chembar of Commerce.	01711-736971	

At a glance Zila/Upazila:

At a glance Upazila: Sirajgonj Sadar

Description	Information	Description	Information
Area	362.32 Sq/km	Churches	1
Union/Upazila	10	Eidgah	298
Mouza	206	Bank	28
Village	292	Post Office	27
Family/house hold	125485	Club	41
Total Population	555155	Hat Bazar	36
Male	279113	Cemetery	23
Female	276042	Cremation ghat	11
Voter no.	353788	Chicken farm	
Education Institution		Weaving industry	725
Govt. Primary School	151	Deep Tube well	15,916
Reg.Primary School	85	Shallow tube wells	168
Secondary school	87	Hand operated tubewell	48
College	18	River	6225
Madrasa	186	Canal	3
Brac school	-	Bill	7
Kinder Garten scool	27	Haor	2
Education rate	48%	Ponds	
Community clinic	4	Plash	2230
Embankment	26 km	Muddy road	17
Sluice gate	5	Brick road	313 KM
Bridge	19	Mobile Tower	151 km
Culvert	319	Playground	18
Mosque	568		
Temple	77		

At a glance Upazila:Kazipur

Description	Information	Description	Information
Area	328.15 km	Churches	24
Union	11	Eidgah	223
Mouza	123	Bank	8
Village	172	Post Office	19
Family	69664	Club	112
Total Population	274679	Hat Bazar	73
Male	134992	Cemetery	189
Female	139687	Cremation ghat	38
Total Voters	183315	Chicken farm	
Educational Institutions		Weaving industry	-
Govt. Primary School	98	Deep Tube well	-
Reg. Primary School	120	Shallow tube wells	63
High School	52	Hand Operated tubewell	12623
Collge	17	River	10
Madrasa (Dhakil, Fazil, Ebtedhai)	11	Canal	2
BRAC School	-	Bill	9
Kindergarten	-	Haor	29
Percentage of Education	37.50	Ponds	None
Comunity Clinic	20	Plash	4561
Embankment	1	Muddy road	None
Sluice Gate	3	Brick road	27.58 km
Bridge	57	Mobile Tower	39.80 km
Culvert	154	Playground	6
Mousque	742		
Temple	17		

At a glance Upazila: Raygonj

Description	Information	Description	Information
Area	267.83	Churches	1
Union	9	Eidgah	234
Mouza	193	Bank	৮৪
Village	307	Post Office	24
Families and households	77198	Club	132
Total Population	317666	Hat Bazar	81
Male	158604	Cemetery	186
Female	159062	Cremation ghat	52
Number of Voters		Chicken farm	40
Educational institutions:	81	Weaving industry	150
Government Primary Schools	100	Deep Tube well	187
Secondary Schools	44	Shallow tube wells	9819
College	9	Hand operated tubewell	
Madrasa (Dhakil, Fazil, Ebtedahai)	31	River	2
BRAC School	7	Canal	9
Kindergarten	25	Bill	29
Literacy rate		Haor	None
Community Clinic	47	Ponds	4561
Embankment	1	Plash	None
Sluice Gate	3	Muddy road	1072
Bridge	63	Brick road	200
Culvert	597	Mobile Tower	15
Mosque	579	Playground	112
Temple	74		

At a glance Upazila:Belkuchi

Description	Information	Description	Information
Area	164.31km	Churches	1
Union	6	Eidgah	35
Mouza	108	Bank	15
Village	151	Post Office	18
Families and households	74450	Club	28
Total Population	352735	Hat Bazar	
Male	179738	Cemetery	12
Female	173097	Cremation ghat	9
Number of Voters	197	Chicken farm	7
Educational institutions:	82	Weaving industry	
Government Primary Schools	57	Deep Tube well	7
Secondary Schools	27	Shallow tube wells	
College	8	Hand operated tube well	4121
Madrasa (Dhakil, Fazil, Ebtedahai)	11	River	2
BRAC School	05	Canal	36
Kindergarten	07	Bill	21
Literacy rate	40.40	Haor	7
Community Clinic	07	Ponds	2075
Dam	1	Plash	5
Sluice Gate	26	Muddy road	452 km
Bridge	8	Brick road	54km
Culvert	68	Mobile Tower	2
Mosque	510	Playground	112
Temple	72		

At a glance Upazila:Chouhali

Description	Information	Description	Information
Area	210 km	Churches	3
Union	7	Eidgah	52
Mouza	152	Bank	12
Village	203	Post Office	7
Family	39872	Club	36
Total Population	160063	Hat Bazar	6
Male	80252	Cemetery	63
Female	79811	Cremation ghat	
Total Voters	87248	Chicken farm	5
Educational Institutions	169	Weaving industry	164
Govt. Primary School	60	Deep Tube well	667
Reg. Primary School	63	Shallow tube wells	155
High School	24	Hand operated tubewell	603
College	02	River	2672
Madrasa (Dhakil, Fazil, Ebtedahai)	22	Canal	
BRAC School	5	Bill	2
Kindergarten	4	Haor	9
Literacy	56%	Ponds	8
Community Clinic	17	Plash	12
Dam	2	Muddy road	675
Sluice Gate	13	Brick road	
Bridge	2	Mobile Tower	135
Culvert	10	Playground	15
Mosque	415		
Temple	10		

At a glance Upazila: Ullapara

Description	Information	Description	Information
Area	414.43sq/km	Churches	-
Union	13	Eidgah	128
Mouza	203	Bank	6
Village	157	Post Office	37
Family	123864	Club	50
Population	540156	Hat Bazar	28
Male	269481	Cemetery	179
Female	270675	Cremation ghat	15
Education Institution		Chicken farm	
Govt. primary school	146	Weaving industry	
Non Govt. primary school	106	Deep Tube well	219
Secondary school	69	Shallow tube wells	12680
college	20	Hand operated tubewell	44
Madrassa	90	River	9
Brac school	5	Canal	7
Kinder Garten	10	Bill	5
Educatiob rate	64%	Haor	-
Community clinic	70	Ponds	3107
Dam	1	Plash	-
Sluice gate	8	Muddy road	382 km
Bridge	3	Brick road	122 km
Culvert	5	Mobile Tower	14
Mosque	771	Playground	20
Temple	88		

At a glance Upazila:Shahajadpur

Description	Information	Description	Information
Area	325 sq/km	Churches	3
Union	13	Eidgah	148
Mouza	216	Bank	14
Village	343	Post Office	33
Family	124074	Club	65
Population	561076	Hat Bazar	34
Male	283330	Cemetery	87
Female	277746	Cremation ghat	
Voter No.	356437	Chicken farm	25
Education Institution		Weaving industry	8652
Government Primary school	151	Deep Tube well	784
Reg. Primary school	66	Shallow tube wells	19
Secondary school	48	Hand tubewell (Salowmechine)	305
Cllege	13	River	6038
Madrasa	44	Canal	
Brac school	-	Bill	3
Kinder garten School	5	Haor	14
Education rate	56.32	Ponds	26
Community clinic	8	Plash	9
Dam	5	Muddy road	7454
Sluice gate	18	Brick road	-
Bridge	7	Mobile Tower	147 sm
Culvert	452	Playground	342 km
Mosque	568		
Temple	85		

At a glance Upazila: Tarash

Description	Information	Description	Information
Area	297.2 sq/km	Churches	2
Union	8	Eidgah	158
Mouza	178	Bank	8
Village	252	Post Office	13
Families and households	48942	Club	68
Total Population	197214	Hat Bazar	28
Male	-97447	Cemetery	54
Female	99767	Cremation ghat	16
Number of Voters	127127	Chicken farm	
Educational institutions:		Weaving industry	
Government Primary Schools	50	Deep Tube well	73
Secondary Schools	83	Shallow tube wells	-
College	42	Hand Operated tubewell	14890
Madrasa (Dhakil, Fazil, Ebtedahai)	16	River	1
BRAC School	79	Canal	4
Kindergarten	-	Bill	12
Literacy	3	Haor	56
Community Clinic	-	Ponds	13
Dam	9	Plash	2055
Sluice Gate	2	Muddy road	-
Bridge	21	brick road	325 km
Culvert	9	Mobile Tower	138 km
Mosque	25	Playground	165
Temple	450		

At a glance Upazila: Kamarkhando

Description	Information	Description	Information
Area	91.61 sq km	Churches	None
Union	4	Eidgah	112
Mouza	55	Bank	8
Village	92	Post Office	12
Families and households	31916	Club	53
Total Population	138645	Hat Bazar	15
Male	68411	Cemetery	96
Female	70234	Cremation ghat	13
Number of Voters	89992	Chicken farm	193
Educational institutions:		Weaving industry	1229
Government Primary Schools	81	Deep Tube well	13
Secondary Schools	20	Shallow tube wells	3696
College	8	Hand operated tubewell	None
Madrasa (Dhakil, Fazil, Ebtedahai)	15	River	2
BRAC School	35	Canal	9
Kindergarten	20	Bill	8
Literacy rate	75%	Haor	None
Community Clinic	16	Ponds	1869
Dam	None	Plash	None
Sluice Gate	None	Muddy road	72 km
Bridge	297	Brick road	94km
Culvert	195	Mobile Tower	12
Mosque	371	Playground	38
Temple	49		

Some Important Program Schedule of Bangladesh Radio

Radio Center	Name of Program	Time	Day
Dhaka-KA	Krishi Shamachar	06:55-07:00 AM	Daily
	Shukher Thikana	07:25-07:30 AM	Daily
	Shasthai Shukher Mul	11:30 AM-12:00 PM	Daily but accept Friday
	Sonali Fashal	06:05-06:35 PM	Daily
	Abhwoa Barta	06:50-07:00 PM	Daily
Chittagong	Krishi Katha	06:55-07:00 AM	Daily
	Krishi Khamar	06:10-06:50 PM	Daily but accept Monday
	Shukhi Shansher	08:10-08:30 PM	Daily but accept Friday
Rajshahi	KhetKhamar Shamacher	6:55-07:00 AM	Daily
	Shabuj Bangla	06:05-06:50 PM	Daily
Khulna	Health Information	6:55-7:00 AM	Daily
	Krishi Shamachar	04:20-04:30 PM	Daily
	Chashabad	06:10-06:50 PM	Daily
Rangpur	Shukher Thikana	07:25-07:30 AM	Daily
	Khetkhamare	06:05-06:35 PM	Daily
Sylhet	Ajker Chshbad	06:55-07:00 AM	Daily
	Shukher Thikana	07:25-07:30 AM	Daily
	Shyamol Sylhet	06:05-06:50 PM	Daily but accept Friday
Thakurgaon	Kishan Matir Desh	06:05-06:25 PM	Saturday, Monday & Wednesday
Cox Bazar	Ajker Krishi	03:07-03:10 PM	Daily
	Sonali Prantor	03:40-03:45 PM	Tuesday & Thursday
Barishal	Krishi Katha	03:15-03:30 PM	Saturday & Wednesday
	Chhoto Paribar	03:35-03:50 PM	Daily but accept Monday Wednesday & Friday
Rangamati	Jiboner Janno	01:50-01:55 PM	Daily
	Khamar Bari	03:05-03:15 PM	Daily

Weather forecast is broadcasting from all centers at 6.50 PM together.

Some Important Program Schedule of Community Radio.

Radio Center	Name of Program	Time	Day

There is no broadcast of Community Radio in Sunamganj upazila.

Infrasructure:

Upazila name	Embankment			Sluice gate			Bridge				Culvert				Brick road	
	How km	Which to from	Height	How much	Where	What river on	Do work or not	How much	Where	What river on	Do work or not	How much	Where	What river on		Do work or not
Belkuchi	176 km to 202 km embankment	From Sayed abad of shahaj adpur Upazila to Hatpachil Belkuchi Upazila.	16 feet	3	1.	Ajuga ra, Dawla tpur, Belku chi	Jam una	No	From Sayedabad of shahajadpur Upazila to Hatpachil Belkuchi Upazila.							26.37 km
					2.	Kham argram, Belku chi	Jam una	Yes								
					3.	Hatpachil, Kaijuri, Shaha jadpur	Jam una	Yes								
Ullapara + Sirajgonj Sadar	138 km to 176 km, 202 km to 217 km	From Maizpara of Kazipur Upazila to Bhera kena Shaha jadpur Upazila.	16 feet	There is no sluice gate on embankment			There is no bridge on embankment				There is no culvert on embankment				7 km	

Irrigation:**Sirajgonj district running deep tube well, hand powered tube well and shallow machine number:**

Name of Upazilla	Deep Tubewell	Hand Power Tubewell	Shalow machine
Sirajganj Sadar	168	48	29
Kamarkhand	15	3696	-
Kazipur	63	12623	10
Raypor	189	9509	899
Tarash	73	15000	-
Ullahpara	219	12680	44
Shahazadpur	19	8439	305
Belkuchi	06	4121	-
Chawhali	-	2672	03
Total	752	68788	1290

Source Data: District Agricultural Development Corporation

List of Hat-Bazar of Sirajganj District

Sl No.	Name of Hat/ Bazar	Name of Union/Upazilla
1	Amshara Hat	Amshara, Rayganj
2	Kacihara Hat	Kacihara, Kazipur
3	Kalikapur Hat	Kalikapur, Kazipur
4	Kaliakhanda para Hat	Kandhapara, Sirajganj
5	Kunkunia Hat (Shimuldair)	Salabara, Kazipur
6	Kumariabari Hat	Kumariabari, Kazipur
7	Kuralia Hat	Kuralia Hat, Kazipur
8	Krishanadia Hat	Krishanadia, Kazipur
9	Gandhail Hat	Gandhail, Kazipur
10	Gram Pangashi Hat	Pangashi, Raygonj
11	Gukra Hat	Gukra Hat, Raygonj
12	Chandiakona Chala Hat	Chandaikona, Kazipur
13	Chala Bazar	Chala, Ullahpara
14	Chalitadanga Bazar	Chalitadanga, Kazipur
15	Chatiantola Hat	Chatiantoali
16	Chongasa Hat	Nowda Shalua, Sirajganj
17	Jamtail	Jamtail, Kamarkhand
18	Dumrai Roddrapur Hat	Chandaikona, Raygonj
19	Dhekuria Hat	Dhekuria, Kazipur
20	Dewbhog Hat	Dewbhog, Raygonj
21	Dhamainagar Hat	Dhamainagar, Raygonj
22	Dhokuria Hat	Shokuria, Sirajganj Sadar
23	Dhobil Hat	Dhobil, Raygonj
24	Nalka Hat	Nalka, Raygonj
25	Natuarpara Hat	Natuarpara, Kazipur
26	Nimgachi Hat	Nimgachi, Raygonj
27	Pangashi Hat	Pangashi, Raygonj
28	Panagari Hat	Nissintapur, Kazipur
29	Porabari Hat	Porabari
30	Baholi Hat	Sirajganj Sadar
31	Bagbati Hat	Sirajganj Sadar
32	Bhamonbag Hat	Bharammogacha, Raygonj
33	Bejgati Bazar	-
34	Bharammogacha Hat	Bharammogacha, Raygonj
35	Bhanudanga Hat	Bhanudanga, Kazipur

Sl No.	Name of Hat/ Bazar	Name of Union/Upazilla
36	Bhorbhor Hat	-
37	Bhoyagati Hat	Bhoyagati, Raygonj
38	Bhennabari Hat	-
39	Mathailchapar Hat	Mathailchapar, Kazipur
40	Jamuna Bazar	-
41	Ratankandhi Hat	-
42	Rupsha Hat	Goalbakhan, Rupsha
43	Laxmipur Hat	Hatshira, Kazipur
44	Shaluavita Hat	Shaluavita, Sirajganj Sadar
45	Shimuldair Hat	Shimuldair, Kazipur
46	Shiolkol Hat	Raghnathpur, Sirajganj Sadar
47	Shalango Hat	Shalango, Raygonj
48	Shahebgonj Hat	Shahebgonj, Raygonj
49	Sonamukhi Hat	Sonamukhi, Kazipur
50	Harinathpur Hat	Harinathpur, Kazipur

Upazilla wise Tubwell Information:

Sl No	Upazilla	Running Tubwell	Close Tubwell	Total
01	Sirajganj Sadar	4213	33	4246
02	Kazipur	3493	15	3508
03	Raygonj	3714	179	3893
04	Tarash	2460	94	2554
05	Ullahpara	5235	280	5515
06	Shahazadpur	6036	57	6095
07	Belkuchi	2652	31	2683
08	Chowhali	1912	89	2001
09	Kamakhand	1621	44	1665
	Total:	31338	822	32160

Annexes-11

Sanitation Information:

According to the government information of Sanitation-Upazila wise sanitation utilization rate is 74% in this district:

Sl No	Name of Upazilla	No of Sanitation
01	Sirajganj Sadar	58454
02	Kazipur	50035
03	Raygonj	50106
04	Tarash	33377
06	Ullahpara	80263
06	Shahazadpur	84192
07	Kamarkhand	24525
08	Belkuchi	39728
09	Chowhali	23442
	Total	444122

**Sirajgonj District Upazila wise Religious Institution
(Mosque and Temple) :**

Sl. No.	Upazila Name	Mosque no.
1	Siragonj Sadar	322
2	Shahjadpur	691
3	Ullapara	913
4	Kamarkhando	257
5	Kazipur	541
6	Raygonj	587
7	Tarash	397
8	Belkuchi	459
9	Chouhali	243

Temple

District Name	Upazila name	Temple no.
Sirajgonj	Sirajgonj Sadar	77
	Shahjadpur	85
	Ullapara	88
	Kamarkhando	16
	Kazipur	14
	Raygonj	74
	Tarash	41
	Belkuchi	72
	Chouhali	10
	Total	477

Sirajgonj District wise Upazila wise religious gatering place (Idgah)

Sl.No.	Upazila name	Idgah no.
1	Siragonj Sadar	213
2	Shahjadpur	149
3	Ullapara	270
4	Kamarkhando	112
5	Kazipur	103
6	Raygonj	117
7	Tarash	145
8	Belkuchi	112
9	Chouhali	70
	Total	1291

Health Service Center information:

Sl No	Name of Upazilla	Name of Union Health and Family Planing Center	Address	Taype of Service
1	Sirajganj	Ratankandhi	Bahoka	
2		Bagbati	Bside of Bagbati UP Bhabon	
3		Bahola	Bahola Hatkhola	Good
4		Shialkol	Bside of Shialkol High School	Good
5		Kaliahoripur	Banbaria Bazar	
6		Sayedabad	Bside of Sayedabad Up Office	Good
৭		Chongacha	Bside of Chongacha Bas stand	
8	Kazipur	Sonamukhi	Sonamukhi Bazar	Good
9		Chalitadanga	Chalitadanga	Good
10		Gandhail	Gandhail Bazar	
11		Nissintopur	Nissintopur	Good
12		Kharajpara	Kharajpara	
13		Topni	Topni	
14		Nathoarpara	Nathoarpara	Good
15	Raygonj	Dhamainagar	Shalgaria	
16		Gokra	Gokra Bazar	
17		Dhobil	Dhobil Mehmanshahi	Good
18		Bhrammogacha	Bhrammogacha	
19		Chandaikona	Solomail	
20		Nalka	Tinandina	Good
21		Pangashi	Gram Pangashi	Good
22		Sonakhara	Bside of Nimgacha UP	Good
23	Tarash	Madhainagar	Washin	
24		Talam	Gontha	Good
25		Baruhas	Baruhas Bazar	Good
26		Shagona	Kondail	Good
27		Magorabinod	Dobila	
28		Nawga	Matia Malipara	
29		Deshigram	Bara Majdokhina	Good
30	Ullahpara	Bangalad	Dharil Bazar	
31		Ramkrinapur	Dabirganj	
32		Udhonia	Udhonia Bazar	

33		Durganagar	Monohara Bazar	
34		Mohanpur	Mohanpur Bazar	
35		Hatikumrul	Bside of Hatikumrul UP	
36		Bharahar	Bharahar Bazar	
37		Golap	Krishakganj Bazar	Good
38		Panchokrosha	Solap Betkandhi (Ral Station)	Good
39		Salanga	Bside of Salanga Hatkhola	Good
40		Bara Pangashi	Hawra	Good
41	Shahazadpur	Kaempur	Kashipur Bazar	Good
42		Garadha	Bside of Talgasi High School	
43		Rupbati	Karshalika	Good
44		Gala	Gala	Good
45		Ratankandhi	Ratankandhi	
46		Sreefaltala	Sreefaltala	Good
47		Betail	Betkandhi	
48		Khokni	Rupay Gachpara	
49		Kaizuri	Kaizuri	
50		Jalalpur	Mulkandhi	
51		Narina	Narina	
52	Kamarkhand	Jamtel	Dasshika	Good
53		Jawal	Jawal Hatkhola	Good
54		Ghadragat	Ghadragat	Good
55		Raydawatpur	Chowbaria	Good
56	Belkuchi	Razapur	Bside of Shamarespur Bazar	Good
57		Bhangabari	Adachaki	Good
58		Dawatpur	Teashia	Good
59		Dhokuriabara	Bside of Dhokuriabara Bazar	
60		Bhardhol	Bhardhol	Good
61	Chowhali	Chadiachadpur	Khamargram	Good
62		Mirkothia	Chowbaria (Mirkothia)	Good

Source of Data : Distirct Health & Family Planing center.

Sirajgonj district Banks are:

Name of Bank	Name of Branch	Name of Upazilla	Name of District
Sonali Bank Ltd	Sirajgonj Branch	Sirajganj Sadar	Sirajganj
	Shohid Sohrawrdhi Branch	Sirajganj Sadar	
	Sirajganj Court Bhaban Branch	Sirajganj Sadar	
	Shadandpur Branch	Sirajganj Sadar	
	Shahazadpur Branch	Shahazadpur	
	Baghabari Branch	Shahazadpur	
	Ullahpara Branch	Ullahpara	
	Laharimohanpur Branch	Ullahpara	
	Hatikurul Branch	Ullahpara	
	Tarash Branch	Tarash	
	Dhangara Branch	Raypur	
	Chandarlonna Branch	Raypur	
	Kazipur Branch	Kazipur	
	Sonamokhi Branch	Kazipur	
	Natuarpara Branch	Kazipur	
	Khasjawlur Branch	Chowhali	
	Anaytpur Branch	Chowhali	
	Sohagpur Branch	Belkuchi	
	Jagtel Branch	Kamarkhand	
	Chowbari Branch	Kamarkhand	
Sirajganj Branch	Sirajganj Sadar		
Rajshahi Agricultural Development Bank	Saydabad Branch	Sirajganj Sadar	
	Khokshabari Branch	Sirajganj Sadar	
	Chongacha Hat Branch	Sirajganj Sadar	
	Kamarkhan Branch	Kamarkhand	
	Bhadraghat Branch	Kamarkhand	
	Belkuchi Branch	Belkuchi	

	Tamai Branch	Belkuchi	
	Maghi Branch	Kazipur	
	Chalitadanga Branch	Kazipur	
	Gandhail Bazar Branch	Kazipur	
	Ullahpara Branch	Ullahpara	
	Shahazadpur Branch	Shahazadpur	
	Kashinathpur Branch	Shahazadpur	
	Raygonj Branch	Raygonj	
	Ghorka Branch	Raygonj	
	Tarash Branch	Tarash	
	Chowhali Branch	Chowhali	
	Ajugara Branch	Belkuchi	
Janata Bank Ltd.	Baghabari Branch	Shahazadpur	
	Bagbati Branch	Sirajganj	
	Baruhas Branch	Tarash	
	Dhangara Branch	Raygonj	
	Dawlatpur Branch	Belkuchi	
	Dhokuriabara Branch	Belkuchi	
	Dharialhat Branch	Ullahpara	
	Dhamaiz Branch	Tarash	
	Dobila Branch	Tarash	
	Hatikumrul Branch	Ullahpara	
	Khokni Branch	Shahazadpur	
	Sirajganj Corporate Branch	Sirajganj	
	Kaizurehat Branch	Shahazadpur	
	Masimpur Branch	Sirajganj	
	Randhonibari Branch	Belkuchi	
	Sohogpur Branch	Belkuchi	
	Shahazadpur Branch	Shahazadpur	
	Solta Branch	Ullahpara	
	SB Fazlul Haque Branch	Sirajganj	
	Tamai Branch	Belkuchi	

	Tarash Branch	Tarash	
	Ullahpara Branch	Ullahpara	
	Jamtail Bazar Branch	Kamarkhanda	
	S.S Road Branch	Sirajganj	
Agrani Bank Ltd.	Bahuli Branch	Kazipur	
	Betail Branch	Shahazadpur	
	Bharahamagacha Branch	Raygonj	
	Chandaikona Branch	Raygonj	
	Dhobil Branch	Raygonj	
	Anaetpur Branch	Belkuchi	
	Gokra Branch	Raygonj	
	Kalibari Road Branch	Sirajganj	
	Belkuchi Branch	Belkuchi	
	Newmarket Branch	Gorgecout Gate	
	Nimgachi Branch	Raygonj	
	Pangashir Hat Branch	Raygonj	
	Parjonabhatpara Branch	Shahazadpur	
	Raygonj Branch	Raygonj	
	Shahazadpur Branch	Shahazadpur	
	Talgashi Branch	Shahazadpur	
	Ullahpara Branch	Ullahpara	
S.S Road Branch	Sirajganj Sadar		
Islami Bank Bangladesh Ltd.	S.S Road Branch	Sirajganj Sadar	
Dutch Bangla Bank Ltd.	Monirampur Bazar Branch	Shahazadpur	
	Chandaikona Branch	Raygonj	
Social Islami Bank Ltd.	Shahazadpur Branch	Shahazadpur	
	Sirajganj Sadar Branch	Sirajganj	
	S.S Road Branch	Sirajganj Sadar	
Dhaka Bank Ltd.	Sirajganj Sadar	Sirajganj Sadar	
One Bank Ltd.	Shahazadpur Branch	Shahazadpur	
	Shahazadpur Branch	Shahazadpur	

Rupali Bank Ltd.	Belkuchi Branch	Belkuchi	
	Beltail Branch	Shahazadpur	
	Shiolkol Branch	Sirajganj Sadar	
	Sirajganj Sadar	Sirajganj Sadar	
	S.S Road Branch	Sirajganj Sadar	
Pubali Bank Ltd.	S.S Road Branch	Sirajganj Sadar	
Primear Bank Ltd.	S.S Road Branch	Sirajganj Sadar	
Prime Bank Ltd.	S.S Road Branch	Sirajganj Sadar	

Source Data : Respectives Banks

Annexure-16

Sirajgonj District/Upazila wise Club/cultural center list:

Sl.No.	Upazila name	Club/cultural center No.
1	Siragonj Sadar	136
2	Shahjadpur	105
3	Ullapara	122
4	Kamarkhando	53
5	Kazipur	87
6	Raygonj	52
7	Tarash	47
8	Belkuchi	64
9	Chouhali	65

Sirajgonj District/Upazila wise cemetery and Crematorium ghat list:

Sl.No.	Upazila name	Cemetery No.
1	Sirajgonj Sadar	81
2	Shahjadpur	128
3	Ullapara	262
4	Kamarkhondo	99
5	Kazipur	64
6	Raygonj	58
7	Tarash	147
8	Belkuchi	101
9	Chouhali	67

Crematorium ghat

Sl.No.	Upazila name	Crematorium No.
1	Sirajgonj Sadar	24
2	Shahjadpur	19
3	Ullapara	42
4	Kamarkhondo	13
5	Kazipur	8
6	Raygonj	16
7	Tarash	31
8	Belkuchi	18
9	Chouhali	01

Sirajgonj district forest and forestation information:

Place	Area	Name of tree	Initiative Organization
Bangobondhu Jomuna Echo Park	600 Acore	Akashmoni, Shushu, Jhau, Mango, Nim, Krishnochura, Sonalu and Shal etc.	Forest Department
Different place of Sirajgonj district (Embankment, Roads and High way, Railway)	677 km in road	Akashmoni, Nim, Shishu, Jack fruit, Koroi, Mehgani, Argun, Babla, Chikrasi, Bohera, Gamar, Mango, Hartaki and Amloki. etc.	Local Government, different NGO and individual ownership.

River of information:

District Name	River name	Brief description
Sirajgonj	Jamuna river	It is the big river in all big rivers of Bangladesh and Jamuna river is the greatest river of Sirajgonj district. It has flowed beside the Sirajgonj district Kazipur, Sadar, Belkuchi and Chouhali Upazila.
	Kartoa river	Kortoa is the second greatest river of Sirajgonj district. It is the branch river Jamuna. It has flowed beside the Sirajgonj district Raygonj, Kamarkhando, Ullapara and Shahajadpur Upazila.
	Isamoti River	Isamoti river has flowed beside the Sirajgonj district Sadar, Raygonj and Kamarkhando Upazila.
	Boral River	Boral river is the branch river of Jamuna. It has flowed beside the Shahajadpur and Tarash Upazila.
	Fuljor River	There are many small river in Sirajgonj district. In this, Fuljor river, Harasagar river, Billsurjia River, Durgasaha river, Gohala, river, Bangla river and and Gumni river is mentionable. This rivers have flowed through different upazila of the district.
	Hura sagar River	
	Bill surjia River	
	Durgasaha River	
	Gohala River	
	Bangali River	
Gumani River		

Sirajgonj district Arsenic pollution Information:

Sl.No.	Village	Union	Upazila	Pollution rate (%)
1	Kabaripara	Chandaina	Raygonj	88.57%
2	Baukhola	Chandaina	Raygonj	74.53%
3	Chaksona	Chandaina	Raygonj	64.29%
4	Dumrai	Chandaina	Raygonj	60.67%
5	Chakbill	Dhamainagar	Raygonj	80.00%
6	Nalua	Shahajadpur Municipality	Shahajadpur	44.77%
7	Chak Shahajadpur	Jhaul	Kamarkhando	76.44%
8	Chala	Jhaul	Kamarkhando	47.20%
9	Tazur Para	Raydowlat	Kamarkhando	30.91%
10	Jamtoil	Jamtoil	Kamarkhando	36.21%
11	Megulla	Dowlatpur	Belkuchi	38.92%
12	Chakbali	Kaliharipur	Sirajgonj Sadar	55.56%
13	Barakandi	Kaliharipur	Sirajgonj Sadar	36.44%
14	Kaimkhata	Sonagacha	Sirajgonj Sadar	44.53%

List and description of safety place of district/Upazila:

Shelter Home	Name	Name of Union/ Upazilla	Capacity	Comments
Mud Killa	Nijhuri Pariyara Vita, Chandaikona	Chairman	250	
	Khiritala Tower, Dhamainagar	Chairman	350	
School Cum Shelter	Ajugara Govt. Primary School	Belkuchi	200	
	Ajugara Govt. Uttar Para Primary School		200	
	Jamtail Govt. Primary School		200	
	Gopalpur Purbopara Govt. Primary School		250	
	Daulatpur Uttar Naramuri Govt. Primary School		200	
	Madhabpur Govt. Primary School		200	
	Barupur Govt. Primary School		200	
	Pestuk Khunki Govt. Primary School		185	
	Dhul Gagrakhali Govt. Primary School		200	
	Char Nabipur Kandapara Govt. Primary School		200	
	Chardhul Gagrakhali Govt. Primary School		175	
	Dhaulatpur Uttar Reg. Primary School		175	
	Kallayanpur Govt. Primary School		200	
	Dhaulatpur Uttar Govt. Primary School		200	
	Char Nabipur Govt. Primary School		185	

	Khidromatia Uttarpara Govt. Primary School	BELKUCHI	170	
	Chala Mukhandagati Govt. Primary School		180	
	Gidhuri Reg. Primary School		200	
	Chak Shohagpur Govt. Primary School		200	
	Subarnoshara Govt. Primary School		200	
	Shohagpur Girls Govt. Primary School		200	
	Shenagor Nutonpara Model Govt. Primary School		175	
	Binnabari Govt. Primary School		175	
	Khidro Chapri Govt. Primary School		200	
	Baliapara Reg. Primary School		200	
	Borodhul Reg. Primary School		185	
	Mehernagor Reg. Primary School		170	
	Charbel Govt. Primary School		180	
	Sholosata Jangalia Govt. Primary School		200	
	Dhukuria Purbopara Govt. Primary School		200	
	Dhukuria Dhakinpara Govt. Primary School		200	
	Khamar Ullahpara Govt. Primary School		185	
	Khamar Ullahpara Dhakinpara Govt. Primary School		200	
	Saratail Govt. Primary School		200	
	Saguna Govt. Primary School		175	
	KMT Para Govt. Primary		175	

	School			
	Mabupur Govt. Primary School		200	
	KC Laxshmipur Govt. Primary School		200	
	Laxshimpur Pachimpara Govt. Primary School	BELKUCHI	১৮৫জন	
	Dhukuria Purbopara Govt. Primary School		170	
	Gopalpur Govt. Primary School		180	
	Metuani MR Govt. Primary School		200	
	Saratail Dhakinpara Govt. Primary School		200	
	Dhuldiar Natunpara Govt. Primary School		200	
	Chargopalpur Govt. Primary School		200	
	KC Khamar Ullahpara Govt. Primary School		175	
	Parshguna Natunpara Govt. Primary School		175	
	Laxshmi Natunpara Govt. Primary School		200	
	Chad Metuani Natunpara Govt. Primary School		200	
	Saratail Pachimpara Govt. Primary School		185	
	Char Metuyani Govt. Primary School		170	
	Char Khachia Metuani Govt. Primary School		180	
	Char Metuani Bilpara Govt. Primary School		200	
	Brammongram Govt. Primary School		200	
	Khash Brammongram Govt. Primary School		200	
	KC Laxshmipur Govt. Primary School		185	
	Dhukuria Girls Govt. Primary School		200	

	Satlali Govt. Primary School		200	
	Dhukuria Bera Uttar Govt. Primary School		175	
	Bera Moulavipara Govt. Primary School		175	
	Char Sameshpur Govt. Primary School		200	
	Majahil Govt. Primary School		200	
	Randhunibari Govt. Primary School		185	
	Nagfata Govt. Primary School		170	
	Rajapur Govt. Primary School		180	
	Sameshpur Govt. Primary School		200	
	Vaturia Dhakinpara Majahil Govt. Primary School		200	
	Fatema Rahman Govt. Primary School		200	
	Mokimpur Govt. Primary School		200	
	Ambaria Govt. Primary School		175	
	Aguria Govt. Primary School		175	
	Shahapur Govt. Primary School		200	
	Naggati Govt. Primary School		200	
	Tamaibazar Govt. Primary School	BELKUCHI	185	
	Roynapara Govt. Primary School		170	
	Tamai Khandokarpara Govt. Primary School		180	
	Nishi Baira Govt. Primary School		200	
	Char Baniagati Govt. Primary School		200	

	Kashsonamuki Govt. Primary School		200	
	Dhakin Baniagati Govt. Primary School		185	
	Garamashi Govt. Primary School		200	
	KC Shaldair Govt. Primary School		200	
	Charnishi Baira Govt. Primary School		175	
	Konabari Govt. Primary School		175	
	Khidrojoknala Govt. Primary School		200	
	East Chandan gati Govt. Primary School		200	
	Adacaki South neighborhood Govt. Primary School		185	
	Bhangabari Govt. Primary School		170	
	Tamajukto Govt. Primary School		180	
	Mulkandhi barpakia Govt. Primary School	BELKUCHI	200	
	Deloa Govt. Primary School		200	
	Deloakandhi Govt. Primary School		200	
	Belkuchi Degree College	BELKUCHI	200	
	Shohagpur Natunpara AH High Shcool		175	
	Belkuchi bahumakhi women 's Degree College		175	
	Deluya Islamia Alim Madrasah		200	
	Dashika Govt. Primary School	KAMARKHAND	185	
	Kura Udaypur Govt. Primary School		170	
	Charkura Govt. Primary School		180	
	Pestokkura Govt. Primary		200	

	School			
	Jamtail Dhopakandhi bahamukhi High School		200	
	Jamtail Dhopakandhi Pailot High School		200	
	Jamtail Dhopakandhi Govt. Primary School		185	
	Jamtail Govt. Primary School		200	
	Char Tanrail Govt. Primary School		200	
	Maji Tanrail Govt. Primary School		175	
	Mofijuddin Sreetee High Shcool		175	
	Haluakandi Govt. Primary School		200	
	Alokdia Govt. Primary School		200	
	Barapakuria Reg: Non Govt. Primary School		185	
	Konsuti Govt. Primary School		170	
	Nandina Madho Govt. Primary School		180	
	Rasulpur Govt. Primary School		200	
	Rasulpur Kalibari Govt. Primary School	KAMARKHAND	200	
	Rasulpur High School		200	
	Barakandi Govt. Primary School		200	
	Gopalpur Govt. Primary School		175	
	Shabazpur Govt. Primary School		175	
	Shabazpur Reg: Non Govt. Primary School		200	
	Jatibari Govt. Primary School		200	
	Dhaleshor Govt. Primary School		185	
	Thakurjipara Reg: Non		170	

	Govt. Primary School			
	Shampur Govt. Primary School		180	
	Haidarpur Govt. Primary School		200	
	Basbaria Govt. Primary School		200	
	Char Basbaria Reg: Non-Govt. Primary School		200	
	Kajipura Govt. Primary School		185	
	Chawbari Saber Meherub Women High School		200	
	Chawbari Govt. Primary School		200	
	Chawbari Islamia High School		175	
	Balarampur Govt. Primary School		175	
	Raydawlatpur South High School		200	
	Raydawlatpur Govt. Primary School		200	
	Raydawlatpur North High School		185	
	Char Bhdraghat Reg: Govt. Primary School		170	
	Bazar Bhdraghat Govt. Primary School	KAMARKHAND	180	
	Dhapakandi Reg: Govt. Primary School		200	
	Udaykrishnopur Govt. Primary School		200	
	Char Nornagor Govt. Primary School		200	
	Jhatibalay Govt. Primary School		200	
	Jhatibalay Sadek Ali High School.		175	
	Mugbelay Govt. Primary School		175	
	Sayedgati Reg: Non- Govt. Primary School		200	

	Mugbelay Lutphiya two High School		200	
	Madho Bhadroghat Govt. Primary School		185	
	Kuthirchar Govt. Primary School		170	
	Badha Dogachi Govt. Primary School		180	
	Maghai Bhadroghat Govt. Primary School		200	
	Chairgati Reg: Govt. Primary School		200	
	Nandina Kamalia High School		200	
	Chawduar Govt. Primary School		185	
	Beara Non Govt, Reg: Primary School		200	
	Chandpur Non Govt, Reg: Primary School		200	
	Mamudhakola Non Govt, Reg: Primary School		175	
	Chala Govt. Primary School		175	
	M.V Bahranga Govt. Primary School		200	
	Bagbari Abdul Jalil Sreetee High School	KAMARKHAND	200	
	Bagbari Govt. Primary School		185	
	Balukol Govt. Primary School		170	
	Bagbari Rizia Moksed Non Govt, Reg: Primary School		180	
	Paikosha Govt. Primary School		200	
	Saildar Non Govt, Reg: Primary School		200	
	Char Bardhul Govt. Primary School		200	
	Bardhul Adarsho High School		200	

	Khamar Bardhul Govt. Primary School		175	
	Join Bardhul Govt. Primary School		175	
	Kashihata Reg: Primary School		200	
	Konabari Govt. Primary School		200	
	Konabari Reg: Primary School		185	
	Konabari Eshak High School.		170	
	Rupkhara Govt. Primary School	RAYGONJ	200	
	Betua Govt. Primary School		200	
	Jhawl Govt. Primary School		200	
	Korila Bari Govt. Primary School		185	
	Kathalbaria Govt. Primary School		200	
	Naltka Kaymgram Govt. Primary School		200	
	Erandha Govt. Primary School		175	
	Pangashi Govt. Primary School		175	
	Bengnai Govt. Primary School		200	
	Char Brahamngacha Govt. Primary School		200	
	Uttor Amshara Govt. Primary School		185	
	Monoharpur Govt. Primary School		170	
	Maticora Govt. Primary School		180	
	Dhamainagor Uttorpara Govt. Primary School		200	
	Kaliabari Govt. Primary School		200	

	Betua Uttorpara Govt. Primary School		200	
	Rowha Govt. Primary School		200	
	Biswaspara Govt. Primary School		175	
	Rameshorgati Govt. Primary School		175	
	Shamnai Govt. Primary School		200	
	Naroa Westpara Govt. Primary School		200	
	Dosshika Govt. Primary School		185	
	Dosshika Family Welfare Center		170	
	Kuraudaypur Govt. Primary School		180	
	Charkura Govt. Primary School		200	
	Pestakkura Govt. Primary School		200	
	Haji Korab Ali Degree College		200	
	Jamtail Dhopakandi High School		175	
	Jamtail Dhopakandi Pailot High School		200	
	Chaytrohati Govt. Primary School	ULLAHPARA	200	
	Khodrasimla Govt. Primary School		175	
	Unokha Pagla Pir High School		175	
	Unokha bazar		200	
	Ramkrishnopur Union Parishad Bhabon		200	
	Haticomrul Union Parishad Bhabon		200	
	Alokdia Govt. Primary School		200	
	Dadpur Govt. Primary School		175	

	Siragonj Biswa Road		175	
	Pacil Govt. Primary School		200	
	Barohar Union Parishad Bhabon		200	
	Dhobil Govt. Primary School		185	
	Barohar Govt. Primary School		170	
	Mayttro Barohar Govt. Primary School		180	
	North Delua Govt. Primary School		200	
	Ballarpara Govt. Primary School		200	
	Barohar Southpara Govt. Primary School		200	
	North Delua High School		185	
	Barohar High School & College		200	
	Boalia High School		200	
	Boalia Bazar		175	
	Salonga Union Parishad Bhabon		175	
	Goja Govt. Primary School		200	
	Chargoja Govt. Primary School		200	
	Gogjibon Govt. Primary School		185	
	Jitali Govt. Primary School		170	
	Protap Govt. Primary School		180	
	Ghona Kuchiamora Govt. Primary School		200	
	Ghona Gailjani Dakhil Madrasha		200	
	Shimla Sovan Govt. Primary School		200	
	South Gailjani Govt. Primary School		200	

	Ghona Kuchiamora College		175	
	Binayekpur Govt. Primary School		175	
	Ghona Kuchiamora Dakhil Madrasha		200	
	Bangala Union Parishad Bhabon Nabo Nirmeto		200	
	Udhonia Union Parishad Bhabon		185	
	Bagmara BA School & College.		170	
	Gojail Govt. Primary School		200	
	KhordGojail Govt. Primary School		200	
	Dighoal Gram Govt. Primary School		200	
	Coyra Govt. Primary School		185	
	Kalommorich Govt. Primary School		200	
	Dattokharoa Govt. Primary School		200	
	Pankharoa Govt. Primary School		175	
	Agdigholgram Govt. Primary School		175	
	Tabaria Govt. Primary School		200	
	Mohishpur Govt. Primary School		200	
	Betkandhi Haji Amir Ali Govt. Primary School		185	
	Fazilnagar Govt. Primary School		170	
	Pachdighol Govt. Primary School		180	
	Khanpur Govt. Primary School		200	
	Shobaydomorich Govt. Primary School		200	
	Jitalipara Govt. Primary		200	

	School			
	Goyhattra Govt. Primary School		200	
	Goyhattra Bar Awlia Madrasha		175	
	Purnimagati Govt. Primary School		175	
	Pukurpar Govt. Primary School		200	
	Mohishakhola Govt. Primary School		200	
	Dadpur Govt. Primary School		185	
	Koyra Fazil Degree Madrasha		170	
	Koyra High School & College		180	
	Jonlipur Govt. Primary School		200	
	Bhadaliakandhi Govt. Primary School		200	
	Rajman Govt. Primary School		200	
	Rawtan Govt. Primary School		175	
	Bhairab Govt. Primary School		200	
	Balshabari Govt. Primary School		200	
	Patiabara Govt. Primary School		175	
	Nondhibara Rawtan Eastprar Govt. Primary School		175	
	Rodragati Govt. Primary School		200	
	Bhatbara Govt. Primary School		200	
	Mohanpur Govt. Primary School		200	
	West Bankirat Govt. Primary School		200	
	Bolaygati Govt. Primary		175	

	School			
	KaliaKawr Govt. Primary School		175	
	Bardhongacha Govt. Primary School		200	
	Gonaygati Govt. Primary School		200	
	Achalgati Govt. Primary School		185	
	Ballopara Govt. Primary School		170	
	Mohanpur High School		180	
	Kaliakawr College		200	
	Mohanpur Union Parishad Bhabon		200	
	Mohanpur Ral Station		200	
	Mohanpur AKM Institute		185	
	Hawra Govt. Primary School		200	
	Barapangashi Govt. Primary School		200	
	Khaduli Govt. Primary School		175	
	Chaksha Govt. Primary School		175	
	Ramailgram Govt. Primary School		200	
	Chandragati Govt. Primary School		200	
	Ag Goyhatra Govt. Primary School		185	
	Sayedpur Govt. Primary School		170	
	Barapangashi Union Parishad Bhabon		180	
	Jatio Tarun Sangho Barapangashi College		200	
	Barapangashi Hihg School		200	
	Chala Govt. Primary School		200	
	Brojapur Govt. Primary School		200	

	Khaliapara Govt. Primary School		175	
	Daripara Govt. Primary School		175	
	Bhadrokal Govt. Primary School		200	
	Jikirabandhar Model School		200	
	Sreekal Govt. Primary School		185	
	Enayetpur Govt. Primary School		170	
	Ghatina Govt. Primary School		200	
	Noaygocho Govt. Primary School		200	
	Char Nawargacha Govt. Primary School		200	
	Govt. Akbar Ali College		185	
	Ullahpara Science College		200	
	Hamida Pilot School & College		200	
	Ullahpara Degree College		175	
	Ullahpara Ral Station		175	
	Kaligonj Govt. Primary School		200	
	Bonnakandhi Govt. Primary School		200	
	Raghobpara Govt. Primary School		185	
	Maticora Govt. Primary School		170	
	Char Satbari Govt. Primary School		180	
	Monirpur Govt. Primary School		200	
	Boanbaria Govt. Primary School		200	
	Bara Laxmipur Govt. Primary School		200	
	Ramkantopur Govt. Primary School		200	

	Damdama Govt. Primary School		175	
	Ramgati Govt. Primary School		175	
	Sreebari Govt. Primary School		200	
	Gobindhapur Govt. Primary School		200	
	Shalop Govt. Primary School		185	
	Shalop Union Parishad		170	
	Bagbati High School	SIRAJGANJ	200	
	Bagbati Union Parshad Bhabon		200	
	Bahuli Union Parishad Bhabon		175	
	Khoshabari Politechni Institue		200	
	Fulbari Govt. Primary School		200	
	Hatbaira Govt. Primary School		175	
	Khokshabari Govt. Primary School		175	
	Sabbisha Bahuli Govt. Primary School		200	
	Harinahat Govt. Primary School		200	
	Dhukuria Govt. Primary School		200	
	Chandidas gati Govt. Primary School		200	
	Khamar Paikasha Govt. Primary School		175	
	Shiolkol Govt. Primary School		175	
	Vatpiyari Govt. Primary School		200	
	Paikpara Govt. Primary School		200	
	Bagdumur Reg. Primary School		185	
	Alokdia Reg. Primary		170	

	School			
	Shibnathpur Reg. Primary School		180	
	Khordo Shialkol Reg. Primary School		200	
	Itali Reg. Primary School		200	
	Kachihara Dimukhi High School	KAZIPUR	200	
	Purbo Khukshia High School		185	
	Shuvogacha High School		200	
	Degreedhorta High School		200	
	Harinathpur A. M Bahumukhi School		175	
	Charvanudanga Primary School		175	
	Ghatushuvogachi Govt. Primary School		200	
	Tarakandi Govt. Primary School		200	
	Charkazipur Govt. Primary School		185	
	Jumarkhukshia Govt. Primary School		170	
	Nichintopur Govt. Primary School		180	
	Shalgram Haifizia Madrasha		200	
	Kazipur Mohila Collge		200	
	Chandpur LPS Center	CHOWHALI	200	
	Majpara Govt. Primary School		175	
	Barobjala Govt. Primary School		175	
	Maheshpur Govt. Primary School		200	
	Betil 1No. Govt. Primary School		200	
	Betil 2No. Govt. Primary School		185	
	Dhuliabari Govt. Primary School		170	

	Chowhali Govt. Primary School		200	
	Teghari Govt. Primary School		200	
	Charsalimabad Govt. Primary School		200	
	Pukura Kotalia Govt. Primary School		185	
	Rehai Pukura Govt. Primary School		200	
	Stolchar Govt. Primary School		200	
	Banna Govt. Primary School		175	
	Talgachi Govt. Primary School		175	
	Mashipur Govt. Primary School		200	
	Charnabipur Govt. Primary School		200	
	Chandpur Reg. Primary School		185	
	Khashpukuria Uttarpara Reg. Primary School		170	
	Chouhali Degree Collge		180	
	Farid Pangashi Govt. Primary School	SHAHASADPUR	200	
	Narina Maddhapara Dhakil Madrasha		200	
	Batiar para Govt. Primary School		200	
	Harirampur Govt. Primary School		175	
	Tepri Govt. Primary School		175	
	Potajia Govt. Primary School		200	
	Vaimara Govt. Primary School		200	
	Reshombari Govt. Primary School		185	
	Charnarina Pachimpara Govt. Primary School		170	

	Char batia Govt. Primary School		180	
	Batia Govt. Primary School		200	
	Projana Govt. Primary School		200	
	Ghorashal Boys School		200	
	Khashsatbaria Govt. Primary School		175	
	Khutisatbaria Govt. Primary School		200	
	Agunkali Govt. Primary School		200	
	Bachra Govt. Primary School		175	
	Jamirta Govt. Primary School		175	
	Ultadab Govt. Primary School		200	
	Nandolalpur Govt. Primary School		200	
	Rupnai Govt. Primary School		200	
	Rupahsi Govt. Primary School		200	
	Kaijuri Govt. Primary School		175	
	Charkaijuri Govt. Primary School		175	
	Tutia Govt. Primary School		200	
	Jagtala Govt. Primary School		200	
	Bagdhunai Govt. Primary School		185	
	Verakhola Govt. Primary School		170	
	Dariapur Govt. Primary School		180	
	Nundaha Reg. Primary School		200	
	Ramkharua Reg. Primary School		200	

	Shibrampur Reg. Primary School		200	
	Batia Purbopara Reg. Primary School		185	
	Kakuria Reg. Primary School		200	
	Gopinathpur Reg. Primary School		200	
	Kadaibadla Reg. Primary School		175	
	Tiarbandho Reg. Primary School		175	
	Shelachapri Reg. Primary School		200	
	Sadamara Reg. Primary School		200	
	Carbachara Reg. Primary School		185	
	Baruhas Govt. Primary School	TARASH	180	
	Digoria Govt. Primary School		200	
	Kusumbi Govt. Primary School		200	
	Bastul Govt. Primary School		200	
	Penguyari Govt. Primary School		200	
	Binsara Govt. Primary School		175	
	Ayashin Govt. Primary School		175	
	Vaihat High School		200	
	Kundoil Govt. Primary School		200	
	Lalua Majira Govt. Primary School		185	
	Makorshon Govt. Primary School		170	
	Magura Benod Govt. Primary School		200	
	Dobila Debipur Govt. Primary School		200	

	Kalupara Bashbariya Govt. Primary School		200	
	Vetua Reg. Primary School		185	
	Binnabari Reg. Primary School		200	
	Mohesh Rouhali Reg. Primary School		200	
	Kanchonneshor Reg. Primary School		185	
	Chopakia Reg. Primary School		175	
	Binod Vatra Reg. Primary School		200	
	Sanduria Reg. Primary School		195	

Govt/ Non Govt. Inistitute	Belkuchi Degree College		280	
	Shohagpur Natunpara AH High Shcool		218	
	Belkuchi bahumakhi women 's Degree College		300	
	Jamtail Dhopakandhi Govt. Primary School		280	
	Jamtail Govt. Primary School		250	
	Majhi Tanrail Reg. Primary School		150	
	Mofijuddin Sreeti High School		250	
	Barapukuria Reg. Primary School		200	
	Rasulpur Higher Secondary School		175	
	Shabazpur Reg: Primary School		175	
	Thakurjipara Reg: Primary		150	

	School			
	Charbashbari Reg: Primary School		150	
	Kazipur Govt. Primary School		185	
	Chowbaria Saber Meherun Womens High School		270	
	Chowbaria Govt. Primary School		180	
	Chowbaria Islamia High School		200	
	Raydawlatpur Uttar High School		200	
	Char Bhadragat Reg: Primary School		200	
	Bazar Bhadragat Govt Primary School		180	
	Dhopakandhi Reg: Primary School		200	
	Udaykrisnopur Govt. Primary School		200	
	Char Nounagar Govt. Primary School		200	
	Jhatibelai Govt. Primary School		180	
	Jhatibelai Sadek Ali High School		280	
	Mugbelai Govt. Primary School		200	
	Sayedgati Reg: Primary School		180	
	Mugbelai Sufia High School		250	
	Center Bhadragat Govt. Primary School		200	
	Kuthirchar Govt. Primary School		200	
	Magai Bhadragat Reg: Primary School		150	

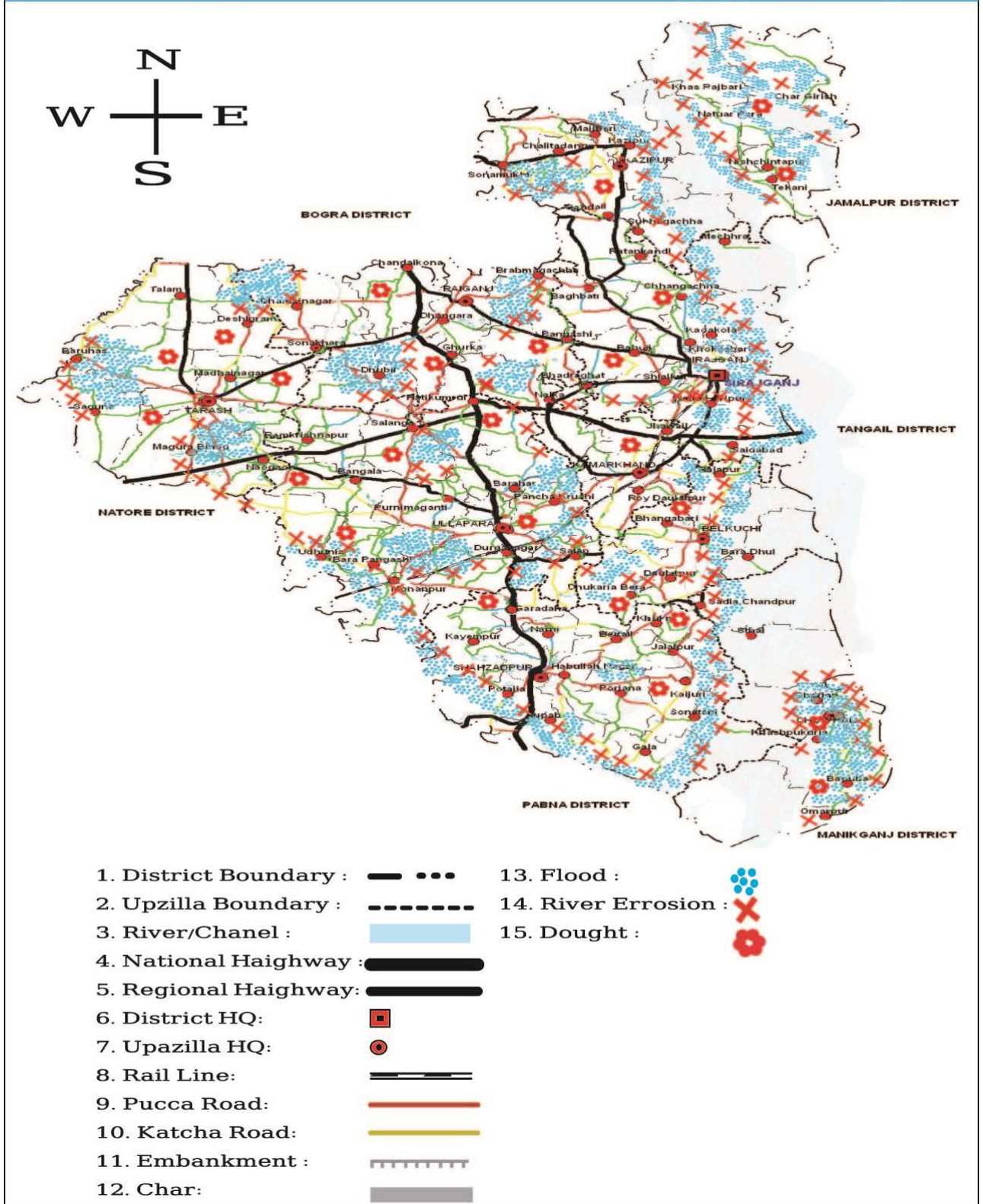
	Chargati Reg: Primary School		185	
	Nandina Kamalia High School		150	
	Chowduar Reg: Primary School		150	
	Beara Reg: Primary School		185	
	Chandpur Reg: Primary School		270	
	Mamudakola Reg: Primary School		180	
	Chala Govt: Primary School		200	
	Bagbari Abdul Higher Scendary School		200	
	Bagbari Rizia Moksed Reg: Primary School		200	
	Saildar Reg: Primary School		180	
	Bardhul Adorsha High School		200	
	Kashihata Reg: Primary School		200	
	Konabari Reg: Primary School		200	
	Konabar Eshak High School		150	
	Doshika Family Planing Center		185	
	Haji Korab Ali Degree College		270	
	Jamtail Dhopakandhi High School		180	
	Jamtail Dhopakandhi Pailot High School		200	
	Bagbati High School		200	
	Bagbati UP Bhaban		200	
	Baholi Up Bhaban		180	
	Khoshabari Politechnic Institute		200	
	Kachihara Dimukhi High		200	

	School			
	Purba Khoshia High School		200	
	Shobhogacha High School		180	
	Dikridorta High School		280	
	Harinathepur A.M Bhomokhi School		200	
	Khaspokoria Uttarpara Reg: Primary School		180	
	Norina Majpara Dakhil Madrasha		200	
	Nundha Reg: Primary School		200	
	RamKharua Reg: Primary School		150	
	Sibrampur Reg: Primary School		185	
	Batiapubapara Reg: Primary School		150	
	Kakuria Reg: Primary School		150	
	Gopinathpu Reg: Primary School		185	
	Kadaibadla Reg: Primary School		270	
	Tiarbandh Reg: Primary School		180	
	Shalachapri Reg: Primary School		200	
	Shadamara Reg: Primary School		200	
	Charbasra Reg: Primary School		200	
	Baruhas Reg: Primary School		180	
	Bhaihat High School		180	
	Bhatua Reg: Primary School		150	
	Binnabari Reg: Primary School		150	
	Mohesrowhali Reg:		185	

	Primary School			
	Kachenossar Reg: Primary School		270	
	Chowpakia Reg: Primary School		180	
	Binodvatra Reg: Primary School		200	
	Shanduria Reg: Primary School		200	
	Carabela flood shelters		200	
	Baradhula Flood Shelter		180	
	Dasakada flood shelters		200	
	belkuchi UP Headquarters building		200	
	UP dhukuriya building fences		200	
	Daulatpur UP Bhavan		180	
	Bhangabari UP Bhavan		280	
	Belkuchi municipality building		200	
	Dasasika Family Welfare Center		180	
	Haji Korban Ali Degree College		250	
	Nasreen Wazed Women Degree College		200	
	Kamarkhand Senior Fazil Madrasa		200	
	Dr. Salam caubari Jahanara College		200	
	Rayadaulatapura Union Council		150	
	B & S Farm Office		185	
	Market bhadraghata Land Office		150	
	Market bhadraghata Grameen Bank		150	
	Market bhadraghata Agricultural Bank		185	
	Market bhadraghata family planning clinics		270	

	Sahakamala versatile Dakhil Madrasa		180	
	Mukhabelai Dakhil Madrasa		200	
	Shahidul Bulbul Technical bagabari College		200	
	Daru paikosa Daru Sunnat Madrasha		200	
	Upazila Parishad Building		250	
	Ayesha-phajalara N bih dhubila		200	
	Jhaura Dakhil Madrasa		200	
	Saliyagari High School		200	
	Bhatahariya High School		180	
	Haji Wahid mariyama Degree College		280	
	Rayaganjera pilot uhbih		200	
	Bhuiyagati uhbih		280	
	Salanga Degree College		250	
	Dadapura G and College		250	
	Nahar Begum nurunna takabagisa Degree College		200	
	Phulajora Degree College		200	
	Village pangasi college		250	
	Nimagachi Degree College		285	
	Open University		200	
	Senna UP Bhavan		200	
	Gandhail UP Bhavan		200	
	Kazipur UP Bhavan		150	
	Manasuranagara UP Bhavan		185	
	Maijabari UP Bhavan		200	
	Carakhokasabari High School		200	
	Hatabayara High School		200	
	Khokasabari Union Council		150	
	Pancasona Retreat Center		200	
	Beside of Highway		350	

Most Risk Area District- Sirajgonj



Photographs of Workshop:



Sirajgonj District Disaster Management Committee Plan Development Workshop



সিরাজগঞ্জ জেলা দুর্যোগ ব্যবস্থাপনা কমিটির পরিকল্পনা প্রনয়ন ওয়ার্কশপ-এ অংশগ্রহণকারীদের হাজিরা শীটঃ

বাস্তবায়নেঃ জেলা দুর্যোগ ব্যবস্থাপনা কমিটি

অর্থায়নেঃ সিডিএমপি-২ এবং দুর্যোগ ব্যবস্থাপনা ও ত্রাণ মন্ত্রণালয়

সমন্বয়েঃ ইডা-EADA, সাতক্ষীরা

স্থানঃ শহীদ শামছুদ্দীন সম্মেলন কক্ষ, তারিখঃ ০৯/০৯/২০১৪ ইং

ক্রঃ নং	নাম	পদবী	মোবাইল নম্বর	স্বাক্ষর
১১	ডাঃ মোঃ সফিউল ইসলাম	সহকারী (সিইসি) দপ্তরঃ ১২৪৩৩৩ সেক্টর	০১৭১৭১৭১৫৯১	[Signature]
২২	শ্রীঃ আন-আযীজ মেক্স	প্রতিষ্ঠান পরিচালক	০১৭১৭-৪৭৭০২০	[Signature]
১০	ডাঃ মোঃ আলী হুসেইন	সি. প্র. ডি. ফার্মাসি- সহকারী পরিচালক	০১৭২৬-২৫৬৬৬২	[Signature]
২৪	ইব্রাহিম বেগম হামিদুল ইব্রাহিম	সহকারী প্রোগ্রামার	০১৭৩৩-৩৩২৫৭	[Signature]
২৫	শ্রীঃ মোঃ হুমায়ুন	ইউএ-সহকারী সহকারী	০১৭১২-২৭৭৫৬	[Signature]
২৬	মোঃ আম্মদ হামিদ মরকাত	সহকারী পরিচালক	০১৭১৬-৩১৩০৩১	[Signature]
২৭	মোঃ ইমরান হোসেন	সহকারী কর্মকর্তা	০১৭৯৫০০০৩৩	[Signature]
২৮	আইডুজাবান চৌধুরী	সহকারী কর্মকর্তা	০১৪২৭৬০৫২৬৫	[Signature]
২৯	নূরুজ্জামান জামান	সহকারী কর্মকর্তা	০১৭৪৭২৭২৭২৭	[Signature]
৩০	আব্দুল্লাহ নাসির	সহকারী কর্মকর্তা	০১৪৩২৭৭০৭৪২	[Signature]
৩১	এনিসুল হুসেইন	USEO, মনব পরিচালক, DEO	০১৭১১০১৬৩০২	[Signature]
৩২	ডাঃ মোঃ হুমায়ুন কবীর	সহকারী পরিচালক (সিই) সহকারী পরিচালক	০১৭১১০২৫৪৪৪	[Signature]
৩৩	মোঃ মোস্তাফিজ হোসেন	সহকারী পরিচালক ও সহকারী পরিচালক	০১৬৪৪২৫১৭০৪	[Signature]
৩৪	শ্রীঃ মোঃ হুমায়ুন কবীর	সহকারী কর্মকর্তা	০১৭১৭-৭৫০৭৩০	[Signature]
৩৫	শ্রীঃ মোস্তাফিজ হোসেন	সহকারী কর্মকর্তা	০১৭১৭১৭১৭১৭	[Signature]
৩৬	Ferdousy Haque	Advocacy Officer GWS	০১৭১৭০১৭৭৭৭	[Signature]
৩৭	মোঃ হুমায়ুন	সহকারী কর্মকর্তা	০১৭২৫৭৯৬২৭৬	[Signature]
৩৮	মোঃ হুমায়ুন	সহকারী পরিচালক	০১৭১৫২৭২২০৪	[Signature]
৩৯	মোঃ হুমায়ুন		০১৭২২৭৪২০৬	[Signature]
৪০	ইব্রাহিম হোসেন	CA-ADC		[Signature]

দৈনিক **যুগের কথা** চেতনায় দেশপ্রেম
The Daily Juger Katha
বুধবার ১০ সেপ্টেম্বর ২০১৪ ইং ২৬ ভাদ্র ১৪২১ বাংলা

সিরাজগঞ্জে জেলা পর্যায়ে দুর্যোগ ব্যবস্থাপনা পরিকল্পনা প্রণয়ন কর্মশালা অনুষ্ঠিত

যুগের কথা প্রতিবেদক : (সিডিএমসি ২) এবং দুর্যোগ পরিবার ও সমাজ পর্যায়ে
মঙ্গলবার দুপুরে সিরাজগঞ্জ ব্যবস্থাপনা ও ত্রাণ মন্ত্রণালয় এর দুর্যোগের ঝুঁকি সম্পর্কে
কালেক্টরেট ভবনের শহীদ সার্বিক ব্যবস্থাপনা ও ইডা গণসচেতনতা গণসচেতনতা সৃষ্টি
শামসুদ্দীন সম্মেলন কক্ষে জেলা (এনভায়রনমেন্ট এগ্রিকালচারাল ও সকল প্রকার ঝুঁকি হ্রাস করণে
পর্যায়ে দুর্যোগ ব্যবস্থাপনা ডেভেলপমেন্ট) এর সমন্বয়ে পরিবার, সমাজ, ইউনিয়ন,
পরিকল্পনা প্রণয়ন কর্মশালা এই কর্মশালা অনুষ্ঠিত হয়। উপজেলা ও জেলা প্রশাসন
অনুষ্ঠিত হয়েছে। এতে প্রধান জেলা দুর্যোগ ব্যবস্থাপনা কমিটির পর্যায় বাস্তব সম্মত উদ্ভাবন।
অতিথি হিসেবে উপস্থিত থেকে জেলা দুর্যোগ ব্যবস্থাপনা কমিটির স্থানীয় উদ্যোগে যথাসম্ভব স্থানীয়
বক্তব্য রাখেন স্থানীয় সরকার সদস্যরা এই কর্মশালায় অংশ সম্পদ ব্যবহারে মাধ্যমে ঝুঁকি
বিভাগের উপ পরিচালক তম্বর পরিচালক মোঃ লিয়াকত আলীর হ্রাস করণে ঝুঁকি হ্রাস করণ ও
দাস। বিশেষ অতিথি হিসেবে সভাপতিত্বে এতে স্বাগত বক্তব্য বাস্তবায়ন ও বাস্তবায়ন পদ্ধতির
বক্তব্য রাখেন সিরাজগঞ্জ সদর রাখেন প্রকল্পের সমন্বয়কারী উন্নয়ন সাধন। অপসারণম
উপজেলা নির্বাহী কর্মকর্তা আব্দুস সালাম এবং কর্মশালার উদ্ধার, চাহিদা নিবৃপন, ত্রাণ ও
মোহাম্মদ সালাউদ্দিন। মূল প্রবন্ধ উপস্থাপন করেন তাৎক্ষনিক পুনর্বাসন ব্যবস্থার
কম্প্রহেনসিভ ডিজাস্টার ইডা'র পরামর্শক মোঃ নূরুল জন্য স্থানীয়ভাবে প্রণীত
ম্যানুয়েল প্রোগ্রাম হুদা। পরিকল্পনার মূল উদ্দেশ্য : **৩য় পাতায় ৬এর কলাম দেখুন**

পরিকল্পনার অনুশীলন ও প্রয়োগ। একটি নির্দিষ্ট এলাকা এবং নির্দিষ্ট সময়ের জন্য কৌশলগত দলিল তৈরী করা। দুর্যোগ ব্যবস্থাপনা কমিটি ও সংশ্লিষ্ট সেক্টরের জন্য একটি সার্বিক পরিকল্পনা হিসেবে কাজ করা। দুর্যোগ ব্যবস্থাপনা সংশ্লিষ্ট অংশীদারদের পরিকল্পনা প্রণয়নে ও বাস্তবায়নে নির্দেশনা প্রদান করা এবং সংশ্লিষ্ট কমিউনিটি দুর্যোগ পরিকল্পনায় আন্তরিক অংশগ্রহণ কার্যকর ও অংশীদারিত্ব ও মালিকানা বোধ জাগ্রত করা।



সিরাজগঞ্জে জেলা পর্যায়ে দুর্যোগ ব্যবস্থাপনা পরিকল্পনা প্রণয়ন কর্মশালা অনুষ্ঠিত

নিজস্ব প্রতিবেদক হিসেবে উপস্থিত থেকে বক্তব্য রাখেন, কম্পিউটার বিভাগের ম্যানেজমেন্ট মঙ্গলবার দুপুরে সিরাজগঞ্জ স্থানীয় সরকার বিভাগের উপ-প্রোগ্রাম (সিডিএমসি-২) এবং দুর্যোগ কালেক্টরেট ভবনের শহীদ শামসুদ্দীন পরিচালক তম্বর দাস। বিশেষ ব্যবস্থাপনা ও ত্রাণ মন্ত্রণালয় এর সম্মেলন কক্ষে জেলা পর্যায়ে দুর্যোগ অতিথি হিসেবে বক্তব্য রাখেন, সার্বিক ব্যবস্থাপনা ও ইভা (ব্যবস্থাপনা পরিকল্পনা প্রণয়ন কর্মশালা সিরাজগঞ্জ সদর উপজেলা নির্বাহী এনফোর্সমেন্ট এডিকালচারাল তদারকিত হয়েছে। এতে প্রধান অতিথি কর্মকর্তা মোহাম্মদ সাল্লাউদ্দিন। জেলাপয়েন্ট) ♦ পৃষ্ঠা: ২ কলাম: ৫

এর সমন্বয়ে এই কর্মশালা অনুষ্ঠিত হয়। জেলা দুর্যোগ ব্যবস্থাপনা কমিটির সদস্যরা এই কর্মশালায় অংশ নেন। এমইউএস'র নির্বাহী পরিচালক লিয়াকত আলীর সভাপতিত্বে এতে স্বাগত বক্তব্য রাখেন, প্রকল্পের সমন্বয়কারী আব্দুস সালাম এবং কর্মশালার মূল প্রবন্ধ উপস্থাপন করেন, ইভা'র পরামর্শক নুরুল হুদা। পরিকল্পনার মূল উদ্দেশ্যঃ পরিবার ও সমাজ পর্যায়ে দুর্যোগের ঝুঁকি সম্পর্কে গণসচেতনতা, গণসচেতনতা সৃষ্টি ও সকল প্রকার ঝুঁকি হ্রাস করণে পরিবার, সমাজ, ইউনিয়ন, উপজেলা ও জেলা প্রশাসন পর্যায়ে বাস্তবসম্মত উদ্ভাবন। স্থানীয় উদ্যোগে যথাসম্ভব স্থানীয় সম্পদ ব্যবহারের মাধ্যমে ঝুঁকি হ্রাসকরণ, ব্যবস্থাদি ও বাস্তবায়ন পদ্ধতির উন্নয়ন সাধন। অপসারণ উদ্ধার, চাহিদা নিরূপন, ত্রাণ ও তাৎক্ষণিক পুনর্বাসন ব্যবস্থার জন্য স্থানীয়ভাবে প্রণীত পরিকল্পনার অনুশীলন ও প্রয়োগ। একটি নির্দিষ্ট এলাকা এবং নির্দিষ্ট সময়ের জন্য কৌশলগত দলিল তৈরী করা। দুর্যোগ ব্যবস্থাপনা কমিটি ও সংশ্লিষ্ট সেক্টরের জন্য একটি সার্বিক পরিকল্পনা হিসেবে কাজ করা। দুর্যোগ ব্যবস্থাপনা সংশ্লিষ্ট অংশীদারদের পরিকল্পনা প্রণয়নে ও বাস্তবায়নে নির্দেশনা প্রদান করা এবং সংশ্লিষ্ট কমিটি/নির্দেশনা দুর্যোগ পরিকল্পনায় আন্তরিক অংশগ্রহণ, কার্যকর, অংশীদারিত্ব ও মালিকানা বোধ জাগ্রত করা।