



District level Disaster Management Plan Development

District - Sunamganj

Plan developed by

District Disaster Management Committee, Sunamganj

Coordination by

VARD Voluntary Association for Rural Development (VARD)

August 2014

Supported by

Comprehensive Disaster Management Programme (CDMP II)
Ministry of Disaster Management and Relief



District Disaster Management Plan Sunamganj District 2014



District Disaster Management Committee Sunamganj District



Message from the Deputy Commissioner

Due to the geographic location and climate, Bangladesh is one of the disaster-prone countries in the world map. Each districts of this country is more or less affected by disaster. Sunamganj district is one of them. Sunamganj district is known throughout the country as low land, surrounded by haor, under privileged district located at the foot of Meghalays. Agriculture is the main livelihood option of the area. That fishes, stones, rice are the soul of Sunamganj is universally recognized in the parable. This district is affected by the different types of disaster including flash flood almost every year and there damage golden paddy, the soul of Sunamganj. It hampers different types of development initiatives. The significant disasters of this district are flash flood, seasonal floods, thunder storm river erosion, kalbaishakhi jhar, arsenic pollution etc.

Almost every year disaster hits every upazila of this district and adversely affects the livelihood of the people. In spite of affecting this district with disaster every year, no disaster management plan is reflected yet at district level. VARD is implementing Disaster Management (DM) Plan Project in this district with the financial assistance of (CDMP) Phase-II. The Disaster Management Plan has been prepared on the basis of the opinions of District Disaster Management Committee.

This disaster management plan is prepared with the assistance of District Disaster Management Committee and involvement of the target community which are extremely realistic and timely. I believe this plan will play a vital role to reduce disaster risk of the area.

I express thanks and gratitude to every one involved in preparing disaster management and hope for the successful implementation of DM Plan Project.

Sk. Rafiqul Islam
Deputy Commissioner
Sunamganj
And
Chairperson
District Disaster Management Committee
Sunamganj



Message from District Relief and Rehabilitation Officer (DRRO)

Sunamganj, situated at the foot of the Meghalaya, is a low lying, haor surrounded, green and under privileged district. Living with the natural disaster, people are trying to improve their living conditions at best. The glory of the beauty of nature in this area has occupied the position separately and the harshness of nature have repeatedly pushed the development trend. Sunamganj district sorrouned by haor is highly disaster prone area. It is also known as the Ancient Kalidaha Sea. Agriculture is the main livelihood option of the area. Various types of disaster are the main obstacle to the development here. Flash flood is the main disaster in this area. Apart from this, the significant disasters of this district are seasonal floods, thunder storm, river erosion, kalbaishakhi jhar, arsenic pollution etc. Often deadly forms of natural disaster damage lives, wealth and environment. It affects not only the person or the community of a society, but also the national economic policy and irreplaceable resources. In order to reduce the risk of disasters and losses, first of all a proper plan is needed.

With the onset of statehood, VARD is implementing Disaster Management (DM) Plan Project in Sunamganj district through the financial assistance of (CDMP) Phase-II. The Disaster Management Plan has been prepared on the basis of the opinions of District Disaster Management Committee which is extremely realistic and well-timed. The plan contains Local area identification, history of disaster, population, infrastructure, disaster, hazard and vulnerability, risk factors identification, identifying means of risk reduction, disaster management work plan, pre disaster preparedness, during disaster preparedness, post pisaster preparedness, during normal period/ risk reduction period, emergency response and rescue and rehabilitation. I believe this plan will play a vital role to reduce disaster risk of the area.

I express thanks and gratitude to DDMC members, CDMP and VARD as they have prepared disaster management plan which will play a vital role in disaster risk reduction. I draw attention to the successful implementation of DM Plan Project.

Rajib Ahmed
District Relief and Rehabilitation Officer
Sunamganj
And
Member Secretary
District Disaster Management Committee
Sunamganj

Contents

Chapter 1: Local Area Identification		Page No.
1.1	Background	7
1.2	Main Objective of Plan	8
1.3	Local Area Identification	8
1.3.1	Geographical Location of the District	8
1.3.2	Area	9
1.3.3	Population	19
1.4	Infrastructure and non Infrastructure	20
1.4.1	Infrastructure	20
1.4.2	Social Resource	21
1.4.3	Weather and Climate	28
1.4.4	Others	28
Chapter 2 : Disaster, Hazard and Vulnerability		
2.1	Overall History of Disaster	31
2.2	Hazards of District	34
2.3	Different Types of Hazards and it's Present and Future Aspect	34
2.4	Vulnerability and Capacity	50
2.5	Most Vulnerable Area	52
2.6	Main Sectors of Development Plan	54
2.7	Social Map	56
2.8	Hazard and Risk Map	56
2.9	Seasonal Calendar of Hazard	57
2.10	Seasonal Calendar of Livelihood	60
2.11	Vulnerability of Life and Livelihood	62
2.12	Sector wise Hazard and Risk	62
2.13	Climate Change and it's Feasible Impact	70
Section 3 : Disaster Risk Reduction		
3.1	Risk Factors Identification	84
3.2	Identify Means of Risk Reduction	84
3.3	Development Plan of NGO's	90
3.4	Disaster Management Work Plan	92
3.4.1	Pre Disaster Preparedness	92
3.4.2	During Disaster Preparedness	106
3.4.3	Post Disaster Preparedness	109
3.4.4	During Normal Period/ Risk Reduction Period	112
Section 4 : Emergency Response		
4.1	Emergency Operation Centre (EOC)	115
4.1.1	Conduct Emergency Control Room	115
4.2	Contingency Plan	115
4.2.1	Keep Ready Volunteer	118
4.2.2	Publicity Early Warning Message	118
4.2.3	Evacuation	118
4.2.4	Rescue and Provide Primary Treatment	118
4.2.5	Shelter Maintenance	118
4.2.6	Keep Boats Ready	119
4.2.7	Send Loss and Damage, Need Assessment and Report	119
4.2.8	Coordinate Relief Program	119
4.2.9	Collect and Keep Dry Food & Life Protecting Medicine	119

	Ready	
4.2.10	Treatment and Vaccine for Domestic Animal	119
4.2.11	Arrange Simulation	119
4.2.12	Maintain Emergency Control Room (EOC)	120
4.2.13	Shelters and Safe Places	120
4.3	List of Safe Places of District	120
4.4	Structure of Shelter Management Committee	137
4.5	List of Resources of District (which may be used during Disaster)	155
4.6	Financing	156
4.7	Update and Check Action Plan	160
Section 5 : Rescue and Rehabilitation Plan		
5.1	Loss and Damage Evaluation	162
5.2	Hastily Recover	175
5.2.1	Administrative Resettlement	175
5.2.2	Clean ruin/wreck	176
5.2.3	Re-start Public Service	176
5.2.4	Emergency Livelihood Support	176
Annexure 1	Checklist of Contingency Plan Implementation	177
Annexure 2	District Disaster Management Committee	179
Annexure 3	List of Volunteer (Upazila)	182
Annexure 4	List of Shelter Management Committee	195
Annexure 5	District at a Glance	209
Annexure 6	Some Important Program of Bangladesh Betar	210
Annexure 7	Social Map	211
Annexure 8	Hazard Map	212
Annexure 9	Safe Map	213
Annexure 10	List of Rivers	214
Annexure 11	List of Schools, Colleges and Madrasa	215
Annexure 12	List of Health Service Centres	288
Annexure 13	Information on Professional Cooperative Society at a Glance	302
Annexure 14	List of Elected Bodies of District	303
Annexure 15	Number of upazila wise Affected Farmers	304
Annexure 16	List of Embankments	305
Annexure 17	List of Sluice Gates	308
Annexure 18	List of Major Haors	312
Annexure 19	Report of Disaster Management Plan Workshop	313
Annexure 20	Report of Disaster Management Plan Validation Meeting	317

Chapter 1: Local Area Identification

1.1 Background

It is recommended to prepare disaster management action plan at district, upazila, municipality and city corporation level in Standing Order on Disaster (SOD) including risk reduction and contingency plan. CDMP have taken the matter of disaster management plan seriously. Long lasting and effectiveness of plan depends on profound and result oriented work process and participation of concern organizations, institutes and community. Disaster management plan has been prepared for 3-5 years.

Bangladesh is a disaster-prone countries in the world due to its geographic location and climate. Across South Asia, on the delta of Bangladesh. Lengthy Himalayan Mountains in the north, the Bay of Bengal to the south of the funnel and 6% of the land area prone to natural disasters because of the fragile position. People's lives and livelihoods are constantly threatened by the disaster. The cyclone occurred just the southern part of the country in 1991 damages the equivalent to 2.5 billion US dollar and more than 1 lac 38 thousand people died. Over the past hundred years, more than 50 devastating cyclone, over the past fifty years, more than 60 flood, 6 great flood struck the country. It has the extensive damage in Bangladesh. Among the natural disaster in Bangladesh floods, cyclones, salinity, arsenic pollution, drought, tornadoes, landslides, river erosion, earthquakes, fire, cold wave, water logging, thunderstorm etc. are remarkable. Bangladesh is affected by the natural calamity every year.

Sunamganj, situated at the foot of the Meghalaya, is a low lying, haor surrounded, green and under privileged district. Various types of disaster are the main obstacle to the development here. Agriculture is the main livelihood option of the area. 'That fishes, stones, rice are the soul of Sunamganj is universally recognized in the parable. This district is affected by the different types of disaster including flash flood almost every year and there damage golden paddy, the soul of Sunamganj. In most cases, as the farmers have no alternative livelihood options, there are footprint of disasters around the house all year long in Cout. In addition, other natural and man-made disaster is often caused extensive damage to the lives and properties of people in the area. As a result, it hampers the various types of development effort or initiative. The significant disasters of Sunamganj are flash flood, seasonal floods, thunderstorm, river erosion, nor 'westerly storms, arsenic pollution etc.

Bangladesh is a disaster-prone country in the world map. Each district of this country is affected more or less by disasters. Sunamganj district is one of them. 11 upazela of Sunamganj district are highly disaster prone. Flash flood is the main disaster of the area. Almost every year disaster hits every upazila of this district and adversely affects the livelihood of the people. In spite of affecting this district with disaster every year, no disaster management plan is reflected yet at district level. The Disaster Management Plan has been prepared for Sunamganj district as the part of overall disaster management.

1.2 Main Objective of Plan

- To create mass awareness on disaster risk at family and community level and to devise a realistic way in all types of risks reduction at family, society, Union Parishad, Upazila and district level administration.
- Local initiatives through the use of local resources as far as possible to implement the risk reduction and development measures.
- To practice and apply locally prepared plan for evacuation, rescue, need assessment, relief and immediate rehabilitation.
- To prepare strategic document for a certain area and a certain period of time.
- This plan will act as an overall plan for Disaster Management Committee and the relevant sector (government, international and national NGOs, donors, etc.).
- It provides guidance to relevant disaster management stakeholders in planning and implementation.
- To awaken active participation, effective partnerships and ownership in community disaster planning.

1.3 Local Area Identification

1.3.1 Geographical Location of the District

Sunamganj, a haor surrounded district, is situated in the north-eastern part of Bangladesh. The district is located in the north-eastern part of the country from $24^{\circ} 34'$ to $25^{\circ} 12'$ north latitude and from $90^{\circ} 56'$ to $91^{\circ} 49'$ east longitude. Indian Meghalaya's is to the north, Kishoreganj and Hobiganj district to the south, Sylhet to the east and Netrokona district to the west. The distance is 69 km from the city of Sylhet to Sunamganj district. Sunamganj District consists of 4 earth's natural territory. The mountainous region in the north east of 759 hectares, 72191 hectares of land in the mountains and sediment, Sylhet low land 280484 hectares and Surma kushiyara 25782 hectares of alluvial soil. The total area of the district is 3747.18 square kilometers. The district includes a total of 11 upazilas, 87 union parishads, 1629 mouzas and 2887 villages. There are 25 rivers, 133 canals, 1373.10 km embankment and 4033.45 km. roads in this upazila. The nature of soil is loamy, sandy loamy and Bisuues. Most of the homesteads are Bisuues. The soil of agriculture land is loamy and sandy loamy of which the power of fertility is high. Irrigation canal, pond shore and roads are bisuues and loamy soil. Mineral resources include natural gas, sand and stones. There are 2 gas fields in this districts aret. The gas fields are Tengratila in Dowara Bazar upazila and Sunetra in Dharmapasha upazila.

1.3.2 Area

The total area of Sunamganj district is 3747.18. The district includes a total of 11 upazilas, 87 union parishads, 1629 mouzas and 2887 villages.

District	Name of Upazila	Number of Mouza	Name of Mouza
Sunamganj	Sunamganj Sadar	104	Ratanasri, manamatera make, amrtasri, nidhiracara, ichabapura, ahammadapura, dibrughata, iccharacara, saphela, ahammadabada, niyamatapura, sankarapura, umedasri, naukakhali, Rahamatpur, S manamatera spies, inatanagara, gaurarambade, kamaratuka, Hossainpur, tuckeragamtta, mythology laksanakan, N Kutubpur, acintapura, nurulla, pinda Haripur, Haripur W, kalaiya, spending plaza, narakila, ulutulu, sakhaiti, dararagamtta, Magura, mantaila, eraliya, tetaiya, cuyapura, N narainapura, sadaragara, Ibrahimpur, N manamatera spies, Saidpur, narayanatala, N kandigamtta, cinaura, jamalabaja, maisadalam, dulai, ghasigamtta, Birampur, ballabapura, W canapura, Bangaon sulemanapura, N Muradpur, sundaaura, sulemanapura plaza, naigam S, N naigam, hasaura, sulemanapura cotton, harinapati, rangaracara, pirijapura, braksanagamo, Manoharpur, godaragamo, dadaragamo, kaimatara, majabari, sarai, nijagamo, badipura, ahamadapura, solaghara, jhaoyaracara, kejaura, Sultanpur, mohanamukunda, rachulapura, khairaghata, janigamo, apart, kamarapura, W srinathapura, N alamapura, kairi, Betul, Madhya Pradesh W, S alamapuracaka, W Haripur, W srinathapura plaza, N jayapharapura, Mirpur, kamarapura, N phatepura, Teghariya, N mallikapura, jalilapura, sripura, habatapura, baraghara sarisapara, yugiragamo and kathaira.
	Shulla	68	Mirjapur, Nijgaon, Niyakotpur, Rahutola Borogaon, Yararabad, Kashipur, Bagmara, Shorifpur, Daudpur, Anondopur, Vatimahmudnagor, Putka, Atgaon, Sompur, Kholagaon, Purarpar, Protappur, Loxmipasha, Pachborma, Rupsha, Sodhankhola, Batgaon, Piruzpur, Mosapur, Meda, Gungiargaon, Dumra, Kandokhola, Gungiarachak, Muktarpur, Sultanpur, Niyamothpur, Joypur, Chakuya, Kashipur, Habibpur, Noyagaon,

District	Name of Upazila	Number of Mouza	Name of Mouza
			Putka, Kolapara, Jatgoan, Brahmongaon, Narkila, Chhatrish, Moshakoli, Soreshpur, Bilpur, Dattapara, Aguyai, Pochim Niyamothpur, Narayonpur, Kandigaon, Yarabad, Keruhala, Adityapur, Gohayani, Islampur, Gobindopur, Ruya, Nowagaon, Chobbisha, Sohdebpur, Monuya, Shrehail, Momenpur, Hosenpur, Baramohna & Shulla.
	Dirai	15	Puranadarapura, durlabhapura, Alipur, balanapura, Shonatala, Curie Hasnabad, Hasnabad, ramajibanapura, sujanapura, Noagaon, sunamapura, West anoyarpura, Jalandhar, khagaura, Islampur, dayadupani, bhatipara, uradhanapura, ijjatapura, baraghara, Jalandhar, kutiragamo, W sujanapura, Yes , raphinagara, sujapura, sadanandapura, manikadai, moat, West Daulatpur, Alipur apart, Pirate habibapura, nayaracaba, hasimapura, jabanika, citaliya, Muradpur, bholanagara, mahatabapura, ciryapura, hauriya haranapura, caranaracara plaza's, kamalapura, caranara spies, kamalapura plaza 1 , ranaracara, rajanagara, bharagamo, umedanagara, phatemanagara, Mirzapur, Kadamtali, jakinagara, jaticara, Anantapur, janapura, Meghna, gaciya, kaima, W anoyarpura, mathurapura, North kamalapura, dattagrama, panagamo, sutaragamo, kejaura, sariphapura, samagamo, beoyagamo , karnagamo, North dragon, kajuya, sakitapura, banagalagamo, sekamapura, Suja Nagar, majalisapura, sukuranagara, saramangala, nacani, bausi, kalidrama, balauta, acharama, dhala apart, battleground, broken, frightened, frightened broken plaza, daiyara Gaon, rajabada, Radhanagar , daudapura, dauoja, dirai, burahamapura, Abdulpur, canapura, matiyapura, srinarayanapura, halimapura, North dhitapura, nagadipura, Daulatpur, Hossainpur, kamaribija, nurapura, gharampasa, rajanao, War Cry, jagadala, Narayan twenties, kamari, atapariya, rayabangali, mithapura , tangara, plaza cilatam, telitara, canapuraiya, garma, mataragamo, barakapana, kalikapura, civil, kaladahara, tarala, Bagua, sadarakuna, S nageragamo, Faridpur, Jamalpur, dhalabade,

District	Name of Upazila	Number of Mouza	Name of Mouza
			saliyaragamo, bakasiyara cuts, pitambarapura, baraila braksanabanda, tarapasa, Fowler , nacani, Hatia, baraitara, kulanja, tetuiya, suyatighara, galisala, dhitapura, bausi small, Bausi big, dhaipura and baitagamo.
	Jamalganj	93	Sundarpur, Barendrapur, Ulukandi, Bazgaon, Bowala, Harinakandi, Jotindrapur, Parshin Alipur, Radhanagar, Innatnagar, Rahimapur, Beheli chak, Kumaria, Harinagar, Beheli, Moshalghat, Rajendrapur, Putia, Haripur, Umedpur, Ahsanpur, Herakandi, Ahmadpur, Hista, Mohalia, Sahadebpur, Durgapur, Golamipur, Shahpur, Uzzalpur, Uttar Kamlabaz, Bara Ghagotia, Choto Gaghotia, Noyagaon, Bisna, Mirzapur, Molinnagar, Latifpur, Uzirpur, Kalkatakha, Bakhorkhola, Hayatpur, Mollikpur, Dakshin Laxmipur, Sammipur, Dakshin Lalapur, Sherpur, Dakshin Jamalpur, Dakshin Rampur, Jashamantapur, Kandabpur, Kuri, Hasnabaz, Nidhipur, Kashipur, Kamargaon, Hatamara, Sharifpur, Rahinagar, Khuzargaon, Matargaon, Dakshin Doulatpur, Gangadharpur, Soyhara, Innatnagar, Sunargaon, Kamlabaz, Schna, Rampur, Jamalghor, Teliajamalpur, Kewlikona, Bugbarichak, Lakshipur, Chandpur, Sangbadpur., Hariharpur, Purbachandpur, dakshin Faridpur, Shemastapur, Takipur, Najatpur, Kukri Pashi, Palak, Dakshin Fatehpur, Parchimnoorpur, Durlabpur, Damudharpur, Rangamati, Uttarlalpur, Haripur, Sujatpur and Rupabali.
	Dokkhin Sunamganj	131	S srinathapura, aksayanagara, phetaragamo, srinathapura, dekharahaora, S alamapura, Betul, Madhya Pradesh W, W ramesbarapura plaza, plaza ramesbarapura S, S jayapharapura, W ramesbarapura, jayapharapura, mid ramesbarapura plaza, godhara, jhaoya, Mirzapur, jamalabaja, N bagarakara, dunriya, hasakuri, hanuya, jayakalasa, kamarupa dalam, fifty helm, cecarakona, ranasi kitte kararai, S Central kamarupa dalam, sikhama, ranasi, cikarakandi, Alamapura plaza, plaza pitapai, barakapana, ahammadapura, manabega,

District	Name of Upazila	Number of Mouza	Name of Mouza
			<p>Noagaon N bausi plaza, curakhai, damodaratupi, alamapura plaza, pitapai, ganipura, laksanakanoma, basirapura, ghoradumura, South Rampur, sitaharana, dharadharapura, sitaharana plaza, golagamo, chayahara, S sakramadana plaza, meigamo, S alamapura plaza, gosainapura, durgapasa, sicani, Dabur, apart kaibatana, bhaisagamo, sakramadana, dattabanda, biragamo plaza, braksanagamo, N hasakuri plaza, plaza sakramadana N, S sulemanapura, paikapana, hasamapura, machuyakhai, W bausi, ichapasim, S phatepura, surikhai, S bausi plaza, Serampore gaganasri, ichanaua, W bausi, Serampore, kacuyaragamo, Islampur, kadipura, S bausi, saripapura, yugiragamo, rectangular, amariya, rurumapura, birakalasa, alujinai, kisorapai, alujinai, kisorapai, ramesbarapura W, S Kutubpur, kataliya, thalerabanda, ukaragamo, jibadara, towns, South Haripur, terahala, imamanagara, ganipura, saiabada, tehakiya, gabindapura S, S narainapura, S mallikapura, mathurapuracaka, S Muradpur, dolakutubapura, pathariya, S bagarakara, srinathapura, sitting jayasibdi khauri, baramoha, jahanapura, ahammadabaja, kasta clod biragamo, kareragamo, asamura, dhalamaisa little villages, Central hasakuri plaza, hasakuricaka S, S kandagamo, maukhala, thakurabhoga, Tyler and Durgapur.</p>
	Bishwamv arpur	58	<p>Kachirgati, Majhair, Gazirgaon, Kotipara, Muktikhola, Ronobidya, Dhorerpar, Masud Ali, Simsa, Rotargaon, Uttor Rampur, Shaspur, Puran Shanpur, Chhatarkona, Meruyakhola, Purngaon, Narayanpur, Ikorhatiya, Butaz, Dokkhin Ghagra, Chhatrish, Binnakolichak, Bagmara, Shahapur, Amriya, Monbeg, Omorpur, Bagmara, Angaruli Sonar Haor, Uttor Kidirpur, Basantapur, Bagua, Uttor Shahapur, Rangarchar Chak, Alma Dohor, purbo Alipur, Rangarchar, Lokha, Noya Barunka, Uttor Doulotpur, Pirijpur, Anantapur, Dulbarchar, Tahirpur, Shamarkandi, Bhabanipur, Uttor Fotehpur, Poschim Chandpur, Shalmara, Kochukhali, Umedpur, Chandbari, Moshalghat, Rajondrapur, Jangal, Brammonpara,</p>

District	Name of Upazila	Number of Mouza	Name of Mouza
			Lamshrom and Binnakola.
	Dowarabajar	161	Thabali, bammatala, old bammatala, rangauti, kalaura, pour, ramesbapura, bamerabanda, kusiura, kiranapara, baraiuri, ustingera Gaon, raulagamo, pailechara, bagmara, bigaragamo, Dharampuri, gharuya, dalairagamo, Saliha, kururagamo, Saliha descend, lastaburagamo, dbaragamo , ralaura, caturapara, khuramaragamo, Gill Gaon, caraoyaddari, rahimapura, joyahi Gaon, cambira, kegalajura, Paikpara, agana bar Gaon, mukigamo, kantaragamo, gutaragamo, tiora, terapura, hatigamo, jahangiragamo, sibadharapara, ghilatala, syamaragamo, amapura, sreepur , nachimapura, paramesbaripura, nainagamo, bajitpur, ajamapura, alamapura, kamaragamo, domabanda, putipasi, bajaragamo, mannaragamo, dhanapura, sauderagamo, Gopalpur, badarapura, W Rampur, Haripur, paduyarabila, dhopasi, Baghban, candipura, mukandapura, Nishchintopur, mandari, bagerahari, keyarabila, biracangeragamo, dumaruya, gopinagara, marakastha Ganga, rajadara North, rajadara South, daukera make, dukaruya, cengaiya, physical, Radhanagar Krishnanagar, hakiyara market, piparakhali, biyasabana, Nalua, saitanadi, karali, menda, dhupakhai, Dharampuri, dhamapura kitta, jagannathpur panaila, jibanapura, Raghuram, deaths, jangalasi kitta, paranapura, gangalapura kitta, ramanatha, Haripur, kasnanapura, Rajpur, Rajpur Kismat, Shibpur, mendaragamo, daulibana, seraperi, big kapana, aduya West, Patan kapana, Kadamtali , angam, niyamatapura, unagama, pararapura, uyayama, ruparama, hiranatha, terabila, Mubarak, gurenaki, apart goyesapura, Barre, caula, Ramnagar, chief kapana, puraduya, caumani, Protappur, betura, dapagrama, North solemanapura, anoyarapura, W canapura , jiragamo, cakiraghata, banjarapura, mathagamo, pekaragamo, alamakhali, kathalabari, baghamara, baharagamo, andaigamo, sonacura, barakiya, andarairacaka, haratakitala, Pilot, joyaneragamo, Mohammadpur, mahabbatapura, marapasi, balijuri, Gianni, bhujana, North Betul, Madhya Pradesh,

District	Name of Upazila	Number of Mouza	Name of Mouza
			baithakhai, Sultanpur, eruyakhai, keshabpur, laksanipura and gurigamo.
	Dharmapasha	181	Binodpur, Dakkin Doulatpur, Bulua, Mohammadnagor, Muktarpur, Rajapur, Milonpur, Tahirpur, Balakipur, Balorampur, Dishara, Chamardani, Salimpur, Darampur, Dattopara, Dhuddierabadh, Kadirpur, Kahala, Kamarbegona, Karabadh, Kaitkanda, Laudonga, Madhabpur, Madiya, Noagaon, Moslispur, Moksadpur, Mozzafforpur, Nandipara, Noyagaon, Puksahapur, Ramdigha, Sabaripara, Sajedapur, Sharifpur, Uttor Doulatpur, Uttor Noyagaon, Alampur, Bowarpara, Bongshikunda, Birushingpara, Buripatani, Chandalpara, chandpur, Tapoti, Dakkin Sinaura, Hatpur, Dolamia, Golanbar, Hamidpur, Hatpathan, Piyahani, Keshobpur, Kangarhati, Mohammad Alipur, Mirzapur, Nischintopur, Palmoti, Panakuri, Patkura, Rajapur, Sahapur, Sanukita, Satur, Shishua, Teligaon, Atkapara, Bazarpat-1, Dakkin Noyagaon, Beluabadha, Dharmopasha, Dudbahar, Durkanda, Keshobpur, Lonkapatharia, Mahedipur, Newhari, Sonadana, Badeharipur, Bagaucha, Bijitpur, Bakorpur, Benarashipur, Barai, Batinajadpur, Mohishpur, Chandpur, Haripur, Joysree, Nazirpur, Sarasatopur, Sadipur, Telikona, Gibail, Anwarpur, Boithakhali, Golaikhali, Gola, Anayetnagor, Jagodishpur, Jalalpur, Jamalpur, Jamshedpur, Kandapara, Kaluma, Kourajan, Masimpur, Madhyanagor, Maskanda, Narijora, Neamotpur, Noyagaon, Paschim Sahapur, Sahapur chalk, Sampodpur, Achpurchalk, Alipur, Balia, Balijuri, Boraihati, Borikundapur, Bowlam, Bikajora, Vatagaon, Kourshibari, Lengur, Nowdar, Nizampur, Pailorati, Uttor Rajapur, Mashkanda, Sahartoli, Sonoy, Dhobala (Billchalk), Ahmedpur, Bazarpat-2, Botakpur, Bir, Kulur, Gavi, Habibpur, Kolapara, Kadirchar, Badhapara, Noyapara, Maizbari, Matikata, Mirzapur, Syedpur, Solob, Sharisham, Singpur, Bamunerbari, Bagbari, Babupur, Islampur, Jharkona, Kishmotpur, Sobahar, Noyagaon, Nurpur, Patariakanda, Protabpur, Sarikanda, Sukhair niz, Antarpur, Bihertali, Balagunji, Dukna, Golapnagor, Jamalpur, Luxmipur, Moheshkola and.

District	Name of Upazila	Number of Mouza	Name of Mouza
			Noyagaon.
	Chhatak	311	Parapunji, Mannan, nijagamo, saidabada, Islampur, goyalagamo, ganesapura, Fakir elevation, rajagamo, rajaragamo, sarapina towns, villages noyarai tengara, batirakanda, patibhaga, Division corridors, keshabpur, seat Division corridors, karailagamo, laksibaura, estates cakuya, Mirzapur, canapura, RAJENDRAPUR, Raavan Bill North, kachua River North, banauta, surigamo, forehead, ataragamo, kuturi, maniyara gallon, kamarangi, balauta, slap baruka, garucura, serapiri, ballabapura, caukabila, ranamangala, caracira, bausi, dhupanikhala, hasaruna, Rajpur, caracauki, North ranasi, tetiyaracara, cunaruya, Pirate Hossainpur, Behind, laksipasa, land hungry, kasitaganja, kajaura, mandaragamo, keshabpur, andari, nanasri, gaburagamo, rukka, gadara corridors Madhabpur, manikahara kallikapura, ratagamo, Mansi Nagar, braksanagamo, ganakakhai, bakirapara, kumana, bagabari, mandalibhoga, tatikona, kamaragamo, nanasri, tirarai, billai, mid Madhabpur, nijagamo, parakula plaza, sankarapura bubarapura, aratanapura, ajidharapura, sikandarapura, pailanapura, kthalapura, bagmara, kacara, civil, nurullapura , beherajapura, tamali, palapura, Noagaon, braksanagamo, braksanagamo S, W canapura, cakalapara, singuya, W Rampur, Kalidas laid, serapura, laksipura, buramapura, takipura, ruhitapura, dugapura, buraiba Gaon, hamidapura, hayatapura, Kharai, katumara, Krishnapur, West canapura, eight kiyari, mamadapura, gandhabapura, jamuraina, Roy Santoshpur, jhaoya, akupura, kajihata, maisaba, nanasri, maisapaha, West nanasri, nadamapura, seotera laid juliayaragamo, Saidera Gaon, rustamapura, parabatipura, alamapura, ghilacara, mollahata, saramamala, jaw barai, nayagamo, pirapura, dayabai, kthalapura, saidarapura plaza, mallikapura, bhuigamo, Kush pratapa, oiled wheels, julagamo, Cupid, julagamo, paranapura, madanacaka, bhimaka, hatadulali, rautapura, West paranapura, West caukacaka, harisbarana, W rectangular plaza,

District	Name of Upazila	Number of Mouza	Name of Mouza
			<p>haladiura, W paranapura, square, rectangular, with the exception dattakidra, parasapura, baura, cecana, dhanapura, South ranasi, West nanasri, plaza Hossainpur, nabairacara, dibakarade, kaitakadigara , South rajanapura, Pirate Hossainpur, jalabada, sakhaiti, kaitaka, South Soud Gaon, the infinity Bhairab, caesa, habidapura, ksdrakapana, jauya, signs Mon, paigamo, Sultanpur, taracauka, deragamo, kuribila kitta, badesbari Gaon, julahakioa, deokapana, kashakona , kharai, South Haripur, deoyaragamo plaza, sadarai, Ramnagar, jhamaka, Fowler, dadagamo, gagalajura, Narayanpur, saktiyaragamo, gayasapura, Gopalpur North, srimatapura, mahamadapura big, mahamadapura, Haider Pur, jamaserapura, jiyapura, hasamapura, Haripur, sincapurana, mahadi, sarisapara, kalesbari, sing, seotera laid, jhagajapa, kumarakandi, satgaon, senamapura, gaharapura, dujapura, W jagajhapa, pirapura, lamahaila, jhigaliya apart, bulbous laid, mayerakula, kittesasana, dimaka, loving Venus, pencils, Manipur, khagaura , madhyaramapura, namasakapura, Muktarpur, bahubali, laksipasa, jati, mamada, mabbatapura, khurama, rausi, South o rustamapura, kaliyanapura, hataphatema, North lakesbara, baragopi, pearl apart, barigamo, khalagamo, binandrapura, baranasipura, Radhanagar bhugali, khidripura, barigamo, kalabana, braksana Julia, sadarpur, lakesbara, cicharauli, plaza ichabapura sasakacaka, kahalla sasaka, khalagamocaka, laksipura, Inam, sarisapura, tillers, jamajatapura, mainapura, North tillers, dahkusi, jigali, sanchabapura, jahirapura, mandalapura, kanlajana, isakapura , isakapura apart, coated, bisaradapura, kabilapurabhabananda, kancanapura, samasapura, srikarapura, baratika, masakapura, from Bike, rukanataja, kusicaka, jahidapura, narasimpura, bhanupatha, South khanchanapura, buraiya, North khanjanapura, khagata and Krishnapur.</p>
	Jagannath pur	262	<p>Pirate tool, kamarakhala, galakhala, sridharapasa, plaza jamirapura, Ratanpur, Nalua Noagaon, West Jagadishpur, maisa</p>

District	Name of Upazila	Number of Mouza	Name of Mouza
			<p>canal apart, kadipura, sadipura, kapurapura, banigamo, pararagamo, Kalyanpur, nidhirapura, mollagamo, Kalkalia, pigalabaga North, apart khalisa, cunuya eat , big Mohammadpur, moyaragamo, dampura, jabiksana, kanchanapura, West Faridpur, dagarakandi, kalikandi, Masjidpur, garagamo, Sherpur, hijali, nadamapura, basapatipura, super mahammadapura, maminapura, aliyabada, jagannathpur Abdulpur, Kismat, bagajura, Jagannathpur buildings, habibapura, daradapura, habiharipura, Serampore, srinidhipura, governance, sachaini, paramesbarapura, canapura, nandiragamo, Hamidpur, isahakapura, prabhakarapura, ganesapura, ramosbarapura, canapura plaza, digarapura, pathalairacaka, W Faridpur, minajapura, ekadara, sulepura, W Jagadishpur, Sahapur aiharajai, holidays, aisaradi, kusakaruksapura, inatapura, ichakapura, patali, jangalagamo, makarumapura, sasanahabi, aihajagada, baura kapana, pailabaga, aduya, loharagamo, goyalapura, samati, kaminipura, gharikhanjanapura, maija old, Mohammadpur best, srakarapura apart, adhuya plaza, barakapana, garagariya, lahari, atagamo, samapura, hachanaphatemapura, amarataila, nachirapura, Mirpur, kitradari, sriramasi, rajanagara, masajana, Nabinagar, srikrsnapura, halimapura, Ratna, wander, sankarapura, asarakandi, win Haripur, tajapura, sirai Mirpur, Kalia, jackfruit Khair, Paikpara, sahidanagara, mirakatana, chelani, Tilak, manihara, cariya, Yes, kamaragamo, sirajapura, cituliya, phatepura Kismat, Abdulpur, Jalalabad, candi hedayetapura, Saidpur, Saha neighborhood, in Mirpur, Narayanpur, audatta, budharaila, Kotka, sundrakitya, noyagamo, Ahmadabad, sonatalacaka Part II, kurihala, Sonatonpur, W braksanagamo, Sonatonpur plaza Part 1, Part II kurihala plaza, S Mirpur, peci seora, duperakandi, ulucanda, satahala Dosti, ulukandi, gayanakandi, kabirasala, gachikhai, ichagamo, dharmanandi, gajirakula, burumapura, muradabada, rokanapura, dustapura, teghariya, goyalagamo, Single kamalaksmi, tear Gaon, badaura, ghusagamo, ikarachai Bhawanipore plaza, samadhala</p>

District	Name of Upazila	Number of Mouza	Name of Mouza
			<p>plaza, plaza yatrapasa, paruya, deaths, yatrapasa, haladipura, Rasulpur, alamapura, betauka, Barre, kaicapuri, Vasudeva sex, sbjansasri, prachimaila, pranadeba kapana, ichamaila plaza, Daeku, sanadala, golapara capital, cilaura, Alipur eternal servant, apasadhu, braksana Gaon, West braksana Gaon, narikelatala, trailaksyanathapura, kubajapura, kadimapura, Chhattisgarh rabidasa, subaruka kuha, gandarbhapura, bagamayana, taikaiha, mahisakona, khagaura, goparapura, saladigha, goyasapura, balisri, rupasaha, negarakandi, mamina , helalapura, kamarakhai, dattabhaikara, gudagamo, pailagamo, Khanapur, olaitali, Sata, dbaitari, hermit saints, sarikaita, aiyaradasa mujahidapura, kisorapura, cakari, ramapatipura, dantari, g Rasulpur, big seora, Muradpur, makarakona, Alipur, Katia, etabarapura , barapeci, suit lambarapura, sambhupura, ml, kalambharapura, barabagha, aminapura, choratanapura, ataliya, small seora, pathakura, harighosa, mandalibhoga, raudara, mithabaram, jamaragamo, dasarai plaza, jayada, mithabaram plaza, bagateki, yasada rule, S srinidhipura , aiyarakona, dasarai and dighalabaka South.</p>
	Tahirpur	108	<p>Madhobpur, Fajilpur, Hossainpur, Tiorjalal, Puranbaranka, Barokhala, Menjargao, Lohachura, Anowerpur, Balijuri, Lamagao, Patabuka, Manikkhila, Janjail, Katipara, Mahmudpur, Dumal, Bhowanipur, Moajjempur, Shanandapur, Khalkaliar Char, Niamotpur, Takatukia, Rasulpur, Khalishajuri, Naliarband, Gangkanda, Ledarband, Puranokhalash, Hafania, Jamalbad, Jamalgar, Khalishajuri, Chaturvujpur, Khamarkandi, Sonatola, Sadar Khola, Hal Halia, Shonir Haor, Poindap, Ramjibonpur, Nichintapur, Jagojibonpur, Sreepur, Tahirpur, Nurpur, Solemanpur, Latifpur, Ratansree, Joshoprotap, Lohar haor, Gakulpara, Noagao, Uttar Ghagra, Kunhat, Shohala, Chaliarghat, Purbo Dailo, Purangao, Esobpur, Nurpur, Lamapara, Mollapara, Malshigof, Sharonda, Vitpoilanpur, Purbo Barokhara, Chikarkandi, Shantipur, Rajai, Digalbak, Uttar Puran Ghat, Pachim</p>

District	Name of Upazila	Number of Mouza	Name of Mouza
			Barokhara, Badarpur, Sharonderchak, Dakhin Puran Ghat, Brammongao, Alipur, Poilanpur, Maloshi, Poilanpur chak, Rangerchar, Charagao, Balagao, Baliaghata, Teligao Kamalpur, Kamalpur Chak, Matian Haor, Dhaloigao, Sreepur Uttar, Barochara, Tarango, Shibrampur, Mandola, Balia Gao, Dudher Alta, Putimara, Taloi, Rajabaj, Sreepur Chak, Laka, Mahiajuri, Uttar Tahirpur, Jagoddishpur, Moindahata, Bialmara and Masimpur.
Total	11	1629	

1.3.3 Population

The total population of Sunamganj upazila is 156381 of which 78175 are male and 78206 are female.

Name of Union	Male	Female	Child (0-15)	Aged (60+)	Disable	Total Population	Household	Voter
Sunamganj Sadar	139561	139458	118308	19532	3026	279029	49557	162478
Shulla	57316	56427	46832	9585	1367	113743	20299	70906
Derai	122636	121054	98794	15108	3014	243690	45040	151571
Jamalganj	84612	82648	71420	12130	1872	167260	29935	99547
Dokkhin Sunamganj	90997	92884	79620	13791	2165	183981	32033	108464
Bishwamvarpur	78175	78206	71779	11138	1357	156381	29336	84533
Dowara Bazar	122240	116220	102121	16906	2743	228460	42693	129615
Dharmapasha	112098	111104	93356	17869	3463	223202	43918	136220
Chhatak	197952	199690	167407	27834	4596	397642	66724	222262
Jagannathpur	129924	129566	195093	18942	3251	259490	42866	149575
Tahirpur	110555	104645	99207	14084	2517	215200	37931	115179
Total	1246366	1231902	1143937	176919	29371	2467978	440332	1430350

Source: Population Census, 2011, Department of Social welfare, Sunamganj, District Election Commission, Sunamganj.

1.4 Infrastructure and non Infrastructure

1.4.1 Infrastructure

Embankments

There are 51 embankments in Sunamganj district of which a total length of 1373.10 km. The average height of the embankments are R.L. i.e, reduce level from 5.5 to 6 miter. Embankments damaged more or less in the rainy season every year. That's why. It requires repairing. The list of embankment of Sunamganj district is added at Annexure 17. **Source: Bangladesh Water Development Board, Sunamganj.**

Sluice Gate

There are 54 sluice gates in 37 haor of Sunamganj district. Among them, 31 is active and the rest of 23 are inactive. The list of sluice gates of Sunamganj district is added at Annexure 18. **Source: Bangladesh Water Development Board, Sunamganj.**

Bridge

Sunamganj upazila has a total of 152 bridges. These are under Department of Roads and Highway and Local Government and Engineering Department (LGED). Among them 89 bridges are under Department of Roads and Highway and 63 are under LGED. All bridges are active in condition. **Source: Department of Roads and Highway and Local Government and Engineering Department (LGED), Sunamganj.**

Culvert

There are a total of 2338 culverts in Sunamganj district. These are under Department of Roads and Highway and Local Government and Engineering Department (LGED). Among them 54 culverts are under Department of Roads and Highway and 2284 are under LGED. Among them, 2262 is active and 76 are inactive. **Source: Department of Roads and Highway and Local Government and Engineering Department (LGED), Sunamganj.**

Road

Sunamganj upazila has a total of 4033.45 km. Among them, there are 1262.23 km. RCC roads and 2771.22 km. fider roads in this district. The average height of the roads is 5 feet. Needs to be mentioned here that, 1412 km. road out of 4033.45 km. road are up to the flood level which is free from flood risk. **Source: Department of Roads and Highway and Local Government and Engineering Department (LGED), Sunamganj.**

Irrigation System

There is 8 electric deep tube well in Sunamganj district and currently it is crippled. This upazila has a total of 3015 shallow tube wells or shallow machine. Among them 71 are electric and 2944 are diesel tube wells. Apart from this, there are 14,186 LLP (Low Leap Pump) in this district of which 145 are electric and 14,041 are diesel LLP. In fact, there is no hand tube well here. But there are some traditional irrigation machines. These are Don and Seuty. Here are approximately 33008 don and seuti through which 15,506 hectares of agricultural land are irrigated. In Sunamganj district, 167,638 hectares of land is under irrigation out of 276,434 hectares of agricultural land. Huge number of agriculture land are still out of irrigation. There are many opportunities

here and hurdle as well. Source: **Department of Agricultural Extension, Sunamganj.**

Hat bazar

There are a total of 196 Hat bazaar in Sunamganj district. These are located at 11 upazila of this district. These take place on different day of the week. There are 11760 shops and 196 associations in 196 hat bazaar. Source: **District Statistics Office, Sunamganj.**

1.4.2 Social Resource

Homes

Sunamganj district have seen a variety of homes. Among them, hut, building, semi-brick house, and tin houses are significant. Hut homes are usually made with clay, tin, bamboo, ikar, bamboo, etc. The building house is made of bricks, sand, cement, rods, stones etc.. Besides, the semi-brick house is made of bricks, sand, cement, rod and tin. Besides, chhaner houses and tin houses are made with bamboo, tin, ikar fence, wood and iron. Needs to be mentioned here that, Sunamganj district has a total of 440,332 homes. Among them, 352,266 homes are hut and 88,066 are building. Source: **District Statistics Office, Sunamganj.**

Water

The main sources of drinking water in Sunamganj district are tube well, rivers, canal, beels and ponds. There are a total of 42368 tube wells in this district. Among them, 41,733 tube wells are active and 635 tube wells are inactive. 41733 tube wells were placed above the flood level. As a result, these tube wells remain suitable for use during flooding period. Needs to be mentioned here that, 72% people Sunamganj district use tube well water. Source: **Department of Public Health and Engineering, Sunamganj.**

Sewerage system

There are a total of 250601 sanitary latrines in Sunamganj district. Among them, 25,060 sanitary latrines are placed above the flood level. As a result, these latrines remain suitable for use during flooding period. It is remarkable that 74.51% people of Sunamganj district use sanitary latrine. Source: **Department of Public Health and Engineering, Sunamganj.**

Educational institutions / libraries

There are a total of 2862 government and private educational institutes in **Sunamganj district**. 493520 students are studying under 8424 teachers. Among them, there are 1153 government primary school, 206 high school, 98 madrasa and 28 private colleges in this district. 279289 students are studying under 5006 primary school teachers in 1153 Govt Primary School. Besides, 107994 students are studying under 1787 teachers in 206 High School. 45404 students are studying under 1215 teachers in 98 Madrasa. On the other hand, in 28 Colleges, 19523 students are studying under 416 teachers. Besides this, in 1377 brac schools, 41310 students are studying under 1377 teachers. The list of educational institutes of Sunamganj district is added at Annexure 11. Source: **Office of Primary Education Officer and Office of District Education Officer Sunamganj.**

Religious institutions

There are a total of 2795 religious institutions in Sunamganj upazila. Among them, 2385 are mosques, 400 temples and 10 churches. **Source: District Statistics Office, Sunamganj.**

Religious gathering place (Eidgah)

There are a total of a total of 711 religious gathering place (Eidgah) in Sunamganj district. These are located at 11 upazila of this district. **Source: District Statistics Office, Sunamganj.**

Health Care

There are Sadar Hospital, 1 Ma O Shishu Kalyan Kendra, 1 Bokkhobedi Hospital, 1 Diabetis Hospital, 1 Polli Sasthya Kendra, 9 Upazila Health Complex, 43 health, 22 union sub centre and family welfare centre and 198 community clinics in Sunamganj. There is 35 private health care center including VARD Eye Hospital here. Here are 83 doctors and 124 nurses. The list of health care center of Sunamganj district is added at Annexure 12. **Source: Sunamganj Sadar Hospital.**

Bank

There are a total of 78 banks in Sunamganj district. Among them, Sonali Bank, Janata Bank, Pubali Bank, Rupali Bank, Agrani Bank, Uttara Bank, Cooperative Bank, Islami Bank, National Bank, Dutch Bangla Bank, Prime Bank, Mercantile Bank, City Bank, Kormasongsthan Bank, BRAC Bank, Bangladesh Krishi Bank, Grameen Bank etc. are remarkable. Banks provide service here loan, business loans, credit, deposits, etc. **Source: District Statistics Office, Sunamganj.**

Post Office

There are a total of 111 Post Office in Sunamganj district. These are located at 11 upazila of this district. Post offices here provide services on exchanging letters and parcels, sales revenue and judicial stamps, postal order, money transfer, etc. **Source: District Statistics Office, Sunamganj.**

Club / cultural center

There are a total of 280 Club / cultural centers in Sunamganj district. These are located at 11 upazil of this district. Club / cultural centers here assist in different types of social welfare and development activities. **Source: District Statistics Office, Sunamganj.**

NGO/Voluntary Organizations

Sl. No.	Name of NGO	Project/ Activities	No.of Beneficiaries	Project Duration
1.	FPAB	Clinic Based Sattelite, adolescent, Sattelite (Community), income generating CBBB		Continued since 1987
2.	Marie Stops	MR, maternal and child health, reproductive health and family planning	350 (per month)	Continued since 2008

Sl. No.	Name of NGO	Project/ Activities	No. of Beneficiaries	Project Duration
3.	Podokkhep	Micro credit	704	Continued since 2004
4.	CNRS	Micro credit	969	Continued since 2006
5.	Care Bangladesh	SOUHARDO II (Ensure food security for the ultra poor)	30000	Jun'10-Dec'15
6.	FIVDB	Community Clinic	14064	Apr'13-Apr'15
		C4D	500000	Apr'14-Feb'15
		Child Protection	676	Jul'13-Jun'15
7.	ERA	sharique – good governance	1290	Feb'11-Feb'14
		L.S.P (Livebood) CBSMTHP. (Conservation)		Nov'07-Jun'15
		NFPE		Oct'08-Jun'15
		Rural wash		Mar'13-Nov'16
		Ecco		Mar'07-Dec'14
		P.Wash in H T R (water & sanitation) Land rights child and women rights and advocacy program LHDP		Dec'11-Nov'14
		Election program CBSM THP (HST_ERA) Lavelihad Shac (unnoti) Vegetable (OWN		Continued since 2007
8.	BRAC			জুন/১৪- ডিসে/১৮ ২০১১ জানু/ চলমান ১৯৭২ চলমান
		Health, Population & Nutrition Program	2013778	Continued since 1972
		Social Empowerment Program	2013778	Continued since 1975
		Education Program	2013778	Continued since 1985
		WASH	1216746	Mar'07-Oct'16

Sl. No.	Name of NGO	Project/ Activities	No. of Beneficiaries	Project Duration
		Human Rights and Assistance Program	2013778	Continued since 1975
		Ultra Poor Program	19405	Dec'10-Dec'15
		Disaster, Environment and Climate Program	507413	Jun'14-Dec'18
		Comprehensive Development Program	102791	Continued since 2011
		Micro Finance Program	202791	Continued since 1972
9.	Surjer Hasi Clinic	Maternal and child health, reproductive health and family planning	1579 (Per month)	
10.	Grameen Shakti	Improved cook stove, solar and biogas		Continued since 2000
11.	NGO Forum for Public Health	WASH	14435	Dec'11-Nov'14
12.	Ahsan Society	Micro Credit	852	Continued since Apr'10
13.	Suncred Welfare Foundation	Credit	10,000	Continued since 1997
		CDP	20,000	Jan'06-Dec'16
14.	DASCOH	Sustainable solution for the delivery of safe drinking water (SDSD) project Hygiene, gender disaster	286000	Mar'13-Dec'15
15.	BDSC	Malaria Control Program	215200	Jul'07-Jun'15
16.	Sylhet Samaj Kalyan Songstha	Maternal and Neonatal Health Care	2163	Continued since 2007
17.	ASA	Micro Credit	1600	Continued since 1997
18.	World Vision, Bangladesh	Child Labor	3500	Oct'13-Sep'16
19.	TMSS	Sollar electricity	600	Continued since March, 2011
20.	Islamic Relief,	Sponsoship	513	Continued

Sl. No.	Name of NGO	Project/ Activities	No. of Beneficiaries	Project Duration
	Bangladesh			since March, 2002
		Handicapped	100	Jul'13-Dec'14
		Disaster Program	720	Jan'13- Jan'16
21.	Caritas	Education Program	1834	Nov'11- Nov.'17
22.	Grameen Bank	Micro Credit	4673	Continued since Feb, 2002
23.	Protiva bikash	Sanitation, Women Empoerment Develop rural infrastructure develop		Continued since 2005
24.	Sujon	Haor Protecting dam (Meeting and seminar)		Continued since 2004
25.	Pata Kuri	Sollar electricity	536	Continued since July, 2013
26.	Padma	Livelihood Development Program	600	Oct'07- Jun'14
		WASH	1400	Jan'09- Dec'15
		Maternal and Neonatal Health Care	400	Jan'14- Dec'14
27.	RDHCF	Maternal and Neonatal Health Care	300	Continued since 1977
28.	DSK	Arrange training on CBO formation	2827	Jan'13- Dec'16
29.	HEED	Education Program	385	Jan'12- Dec'16
		Rural Livelihood Development Program	420	Jan'12- Dec'14
30.	UPMA	Rural Livelihood Development Program	600	Continued since Nov'07
		Education Program	480	Jan'09- Dec'16
31.	Grameen Unnoyon Songstha	Computer Training	80	Continued since 2011
32.	Prip Trust	Women Empowerment	48	Dec'11- Dec'15
33.	Polli Progoti Sangsad	Tailoring Training	12	Jan'14- Dec'14

Sl. No.	Name of NGO	Project/ Activities	No.of Beneficiaries	Project Duration
34.	KC Child	Education Program	148	Continued since Jan'2002
35.	Sylhet Jubo Academy	Awareness on HIV/AIDS	285	Jun'08- Nov'15
36.	JESIS	Livelihood and Food Security	600	Jan'07- Jun'15
		Women Empowerment	625	Continued since Mar'2013
37.	Voluntary Association for Rural Development (VARD)	Social Intervention towards Sustainable Development (SISD)	15450	Jan'12- Dec'14
		Community Managed Disaster Risk Reduction (CMDRR) Phase-II Project	116024	Jan'09- Jul'15
		Promoting Sustainable Agriculture Practices to Strengthen Food Security of the poor and Marginalized Through Accessing Rights (PSAP-SFS-PMTAR) Project (LRP-43)	5000	Jan'12- Dec'21
		Non Formal Primary Education (NFPE)	480	Jan'12- Jun'16
		Reaching Out of School Children (ROSC) Project	1608	Apr'13- Dec'17
		Vulnerable Group Development (VGD)	3152	Continued since Jan'2013
		Malaria Control Progrm	68127 Family	Continued since 2007
		Improved Cook Stove (ICS) Project	1005 Family	Continued since Jan'2014
		Economic & Social	7500	Continued

Sl. No.	Name of NGO	Project/ Activities	No. of Beneficiaries	Project Duration
		Empowerment of Extreme Poor (ESEP)	Family	since Nov'2011
		Comprehensive Eye Care Service Project	7439	Continued since Jan'2013
		Strengthening the Rural Health Service at Grass Root Level of Bangladesh (SRHS-GRLB)	35115	Mar'13-Feb'15

Playground

There are a total of 130 playgrounds in Sunamganj district. The playing fields are located at 11 upazila of this district. As a result, People and livestock can take shelter in the fields during flooding period. Among them, 37 playgrounds are up to the flood level which is free from flood risk. These can be used during flooding situation. People and livestock can take shelter on it during flood.

Source: District Statistics Office, Sunamganj.

Cemetery / Crematorium

There are a total of 1228 grave yards and 247 Shashanghat in Sunamganj district. These are located at 11 upazila of this district. As most of grave yard are located at above of the flood level, it is easy to bury death bodies during rainy season. On the contrary, most of crematorium situated at the lower level of the flood, it is difficult to dispose death bodies during rainy season.

Source: District Statistics Office, Sunamganj.

Communication and transportation

In Sunamganj district, the means of communication is bus, mini bus, CNG, motorcycle, leguna, truck, pick up, launch, boat, engine boat etc. People of this area travel one place to another place through above vehicles. There are 30 buses, 215 mini buses, 315 CNG, 3200 motorcycles, 645 legunas, 60 trucks, 110 pickup, 8 launches, 2263 boats, 275 engine boats in this district.

Source: District Statistics Office, Sunamganj.

Forests and forestry

There are 30 (2000 hectoros) forest in Sunamganj district. Apart from this, there are 150 km strip gardening (forest) in this district. Different types of trees contain in this forest, such as, mehogoni kodom, acacia, rain tree, chakaroshi, hizol. Koroch, arjun, berry, jackfruit trees, etc. CNRS has developed 8 forests of hizol and koroch (7.75 acres) in Jamalganj upazila. Also, people of the area plant saplings around the house.

Source: Forest Ranger, Sunamganj.

1.4.3 Weather and Climate

Trend of rain

If we analyze the trend of rain of Sunamganj district, it is found that average quantity of daily rainfall is all the same. The average annual rainfall is 4055 mm. It is rain in this area throughout the year. From May to September the rainfall is very high. Winter rainfall is very low. The average rainfall is 1530 mm. in summer, 2800 mm. in rainy season and 670 mm. in winter. It is a need for more research on this matter whether the changing trend of rainfall is an indication of climate change. As the trend of rainfall is changed, it delay for monsoon rain. Because of the changes in rainfall during the monsoon, has resulted in some changes in the agricultural system, and the product is less than the cost of production. Crops affected by the diseases more and also insect attacks more. It has a negative influence on the livelihood of the people. **Source: Department of Agricultural Extension, Sunamganj.**

Temperature

In Sunamganj upazila, the highest temperature is 35 degrees centigrade and lowest temperature is 30 degrees centigrade in summer and the maximum temperature is 15 degrees centigrade and minimum temperature is 10 degrees centigrade in winter. The temperature of the area is going to change i.e, the temperature of the area is increased day by day. Especially over the past 7-8 years, the temperature has increased so much that the people being affected normal life. **Source: Department of Agricultural Extension, Sunamganj.**

Underground water level

In Sunamganj district, the level of underground water is usually from 350 to 400 feet below. Going to notice a change in the level of underground water. Earlier, the level of underground water was 150-250 feet below. Since underground water level is getting down during the dry season, there is a shortages of drinking and irrigation water in this area. **Source: Department of Agricultural Extension, Sunamganj.**

1.4.4 Other

Land and land use

Sunamganj district has a total of 374,877 hectares land. Among them, the amount of arable and uncultivated lands are 276,434 hectares and 21,272 hectares respectively. Among the arable land, one crop land is 168,703 hectares, two crop land is 72,459 hectares and three crop land is 14,000 hectares. Besides, the amount of the settlement area of 37,343 hectares of the total land area. **Source: Department of Agricultural Extension, Sunamganj.**

Agriculture and Food

The main crops of Sunamganj district are rice (Boro, Aus and Aman), potato, vegetables, wheat, pepper, mustard, peanuts, etc. The district's cultivated agricultural land and production figures (March, 2014) are as follows:

Sl. No.	Name of crop	Agricultural land (hectore)	Production (Metric Tonnes)	Comments
1.	Boro	200337	3,35,757 (Rice)	
2.	Aman	78015	1,96,481 (Rice)	
3.	Aus	5600	13,406 (Rice)	
4.	Winter vegetables	7800	143986	
5.	Wheat	770	1175	
6.	Corn	22	88	
7.	Potato	1325	23850	
8.	Mustard	1522	1903	
9.	Peanut	1097	2194	
10.	Sugarcane	130	6065	
11.	Everyday	8	10	
12.	Chickpea	7	6	
13.	Mug	10	8	
14.	Maskolai	306	384	
15.	Pulses	4	5	
16.	Pea	7	7	
17.	Pepper	827	1381	
18.	Onion	151	995	
19.	Garlic	97	485	
20.	Ginger	65	266	
21.	Turmeric	75	443	
22.	Coriander	460	658	

The main foods of this area are rice, fish and vegetables. **Source: Department of Agricultural Extension, Sunamganj.**

River

There are 25 rivers flowing through Sunamganj district. Surma is the longest river of Sunamganj district as well as Bangladesh which is flowing through Sunamganj district. It grows abundant fishes in the rivers. The rivers playing a vital role in the development of the area. The cost of transportation of goods is less. Sand, stones and the fish are going to carry within a very short time from one place to another place. But, river erosion and siltation have a negative impact on the lives and livelihood of the community people. In terms of injury every year is going to have some land to erosion. Some rivers are filled with silt. This is reducing the amount of arable land is decreasing river navigability. The list of rivers of Sunamganj district is added at Annexure 10. **Source: Bangladesh Water Development Board, Sunamganj.**

Ponds

There are 17026 ponds in Sunamganj district. Huge sums of money are earned every year by selling fish from the pond which is playing a leading role in the social development. **Source: District Fishery Office, Sunamganj.**

Canal

There are 133 canals flowing through Sunamganj district. Different types of fish found in the canals. Besides the water of the canals is used for irrigation. **Source: District Fishery Office, Sunamganj.**

Beel

There are 976 beels in Sunamganj district. Among them, 425 beels are above 20 acre and 524 beels are below 20 acre. Different types of fish found in the beels. Huge sums of money are earned every year by selling fish from the beels which is playing a leading role in the social development. Besides, the water of the beels is used for irrigation. It helps to create employment opportunity and meet the demand of nutrition. The beels are the fields of different birds. **Source: Upazila Fishery Office, Sunamganj.**

Haor

There are 130 haors in Sunamganj district. Among them, 37 haors are above 20 acre and 93 haors are below 20 acre. Different types of fishes found in the haor in rainy season and Boro paddy is cultivated during boro season. It is noteworthy that in Sunamganj one fifth paddy production of Bangladesh. Haor also plays an important role in communication during rainy season. **Source: Department of Agricultural Extension, Sunamganj.**

Arsenic pollution

Arsenic contamination levels are above 50 ppb in Sunamganj district. Arsenic contamination are found in 4596 tube well (13.50%) of this district. All of them have been marked in red ink. People of this area are not using those marked tube wells' water. So there is no arsenic disease in the area. **Source: Department of Public Health and Engineering, Sunamganj.**

Chapter 2: Disaster, Hazard and Vulnerability

2.1 Overall History of Disaster

Sunamganj, situated at the foot of the Meghalaya, is a low lying, haor surrounded, green and under privileged district. Sunamganj district is a very disaster prone area. Various types of disaster are the main obstacle to the development here. The main disaster of the area is flash flood. Flash flood occurred in Sunamganj due to heavy rainfall and upstream water from Meghalayan Hills. In general, it hits either at the end of Chaitra or at the very beginning of Baishakh. Flash flood, in fact, occurred in Sunamganj due to heavy rainfall and upstream water from Meghalayan Hills through the Kingshi river of Tahirpur divided into two parts, such as, the Kingshi and the Rokti river, the Chalti river of Dolura and the Jadukata river of Chhatak via the Piain river to the Surma. As a result, boro paddy of different haors of this district is affected which hampers the agricultural production.

Seasonal flood is a very common and familiar phenomenon of Sunamganj upazila under Sunamganj district. In the rainy season, it is occurred from Ashar to Ashwin in this area due to heavy rainfall and upstream water from Meghalayas Hill. It occurs widespread damage in the sector of agriculture, fishery, livestock, infrastructure, homes, education, health, trees etc. Though it occurs every year, seasonal flood of 2004 and 2012 were devastating. During the rainy season, the whole area full to the brim of water. Then, when we look at the area from away, every village seems to be as water hisin floating in the water. Then, it creates wave in the haor due to stormy wind resulting in homestead, roads, embankments etc. damage. Sometimes, men die by boat drowning as well.

Thunder storm is frequent in Sunamganj district. Sunamganj district is near Meghalya hill and full of haors, so many peoples died due to thunder storm in each year. Thunder storm occurs here from the month of Boishakh to Kartik. As a result peoples died. Livestock and trees damage due to the thunder storm. In each year death case occurs due to thunder storm in this district. During the last few years the vulnerability of the thunder storm increased in a horifull manner. It may mention here that from 2001 – 2013 due to thunder storm 140 peoples and 362 cattles died here.

River erosion occurs in Sunamganj district. It is continued in every year. Although river erosion occurs here generally from the month of Ashar to Poush, it is high from the month of Kartik to Chaitra. River erosion occurs here very few from the month of Ashar to Ashwin, As a result, agriculture crops, houses, roads, trees, etc. are snaked in the rivers. So, food production is hampered. Peoples become shelterless, environment affected. Upstream from Meghalayan Hills, unauthorized stone quarry by Boma Machine from Chalti river at Dalura and Michakhali point specially in Meaher-char and black soil quarry from river bank (for using as fuel) caused river erosion, which is going up. Due to continuous river erosion many people lost their home & homestead, someone lost their crop field and living in a measurable condition. River erosion happens in Jamalganj, Bishwamvarpur and Dowara Bazar upazila of this district.

In Sunamganj district the vulnerability of Kalboishakhi Jhar is very high. Due to climate change and seasonal strong wind generally at the end of the month Chaitra to Jaishthya there occurs Kalboishakhi Jhar. As a result Boro crop, home & homestead, cattle, birds, trees & plants and forest, electric cable & pillar and educational & religious institutes affected. At this death cases happens and food crisis occurs, boat & launch sunk caused death. At this time cattle food crisis also occurred.

Arsenic contamination levels are above 50 ppb in Sunamganj district. Arsenic contamination are found in 4596 tube well (13.50%) of this district. All of them have been marked in red ink. People of this area are not using those marked tube wells' water. So there is no arsenic disease in the area.

Disaster hits every unions of Sunamganj district almost every year which have negative impact on people's lives and livelihood. It hampers different types of development efforts and initiatives. Although this district is affected by disasters every year, there is no reflection of workplan at district level. This disaster management plan is prepared for Sunamganj upazila as a part of overall disaster management.

Name of Disaster	Year	Quantity of loses	Which Sectors/ Elements Damaged
Flash flood	2004 & 2010	Crops of 134759 (48.74%) hectares land (entirely), Crops of 11895 (4.30%) hectares land (partial), 8665 (1.96%) homes (entirely), 437 (0.09%) homes (partial), 296 km. (7.33%) road, 99 (7.20%) km. embakment, 128 (4.47%) educational institutions, 118 (4.22%) religious institutions, 36 (0.21%) fishery farm are affected by flash flood occurred in 2010. 2 Besides this, 252 (0.02%) domestic animals and 6 (0.0002%) persons dies in this disaster.	Roads, bridges, culverts, homes, seedlings, crops, livestocks, educational institutes, religious institutes, trees, embankments and business enterprises are damaged.
Seasonal flood	2004 & 2012	In 2004, Crops of 4554 (1.64%) hectares land, 174.5 (12.70%) km. embakment, 191 km. (4.73%) road, 19455 (4.41%) homes (partial), 83 (2.90%) educational institutions, 170 (6.08%) religious institutions, 30 (0.17%) fishery farm, 940 (2.21%) tube well, 6425	Roads, bridges, culverts, homes, seedlings, crops, livestocks, educational institutes, religious institutes, trees, embankments and business enterprises are damaged.

Name of Disaster	Year	Quantity of loses	Which Sectors/ Elements Damaged
		trees are affected by seasonal flood. Besides this, 293 (0.02%) domestic animals and 2 (0.0001%) children dies in this disaster.	
Thunder storm	2001-2013	During the period of 2001 to 2013, 140 (0.0056%) persons dies and 362 (0.031%) domestic animals dies in this disaster.	livestocks, trees and lives are damaged.
River erosion	2013	In 2013, boro crops of 51 (0.018%) hectares land, 3 km. (0.074%) road, 92 (0.020%) homes and 42 (0.099%) tube well damage in this disaster.	Homes, seedlings, crops, educational institutes and trees are damaged.
Kalbaishakhi jhar	2006, 2010 & 2014	<p>In 2010, boro crops of 1251 (0.45%) hectares land, 7960 (1.80%) homes, 38 (1.32%) educational institutions, 40 (1.43%), 909 trees, 970 (0.38%) latrine and 82 electric cable and pillar are affected by Kalbaishakhi jhar.</p> <p>In 2014, boro crops of 2000 (0.72%) hectares land (partial), boro crops of 500 (0.18%) hectares land (entirely), 7197 (1.63%) homes (entirely), 6175 (1.40%) homes (partial), 15 (0.52%) educational institutions (entirely), 25 (0.87%) educational institutions (partial), 10 (0.35%) religious institutes (entirely), 15 (0.53%) religious institutes (partial), 320 trees, and 45 km electric cable and pillar are affected by Kalbaishakhi jhar. Besides this, 4 (0.0001%)</p>	Homes, crops, livestock, educational institutes, religious institutes, trees, and electric cables and pillars are damaged. It results in food crisis, boat and launch drowning and lack of food for cow.

Name of Disaster	Year	Quantity of loses	Which Sectors/ Elements Damaged
		persons die in this disaster.	
Arsenic pollution	Upto 2014	Arsenic contamination levels are above 50 ppb in Sunamganj district. Arsenic contamination are found in 4596 tube well (13.50%) of this district. All of them have been marked in red ink. People of this area are not using those marked tube wells' water. So there is no arsenic disease in the area.	Arsenicosis disease

2.2 Hazards of District

Sl. No.	Hazard	Priority	Ranking
1.	Flash flood	Flash flood	1 st
2.	Arsenic pollution	Seasonal flood	2 nd
3.	Thunder storm	Thunder storm	3 rd
4.	Kalbaishakhi jhar	River erosion	4 th
5.	River erosion	Kalbaishakhi jhar	5 th
6.	Seasonal flood	Arsenic pollution	6 th

2.3 Different Types of Hazards and its Present and Future Aspect

Flash flood: Sunamganj, situated at the foot of the Meghalaya, is a low lying, haor surrounded, green and under privileged district. Sunamganj district is a very disaster prone area. Various types of disaster are the main obstacle to the development here. The main disaster of the area is flash flood. Flash flood occurred in Sunamganj due to heavy rainfall and upstream water from Meghalayan Hills. In general, it hits either at the end of Chaitra or at the very beginning of Baishakh. Flash flood, in fact, occurred in Sunamganj due to heavy rainfall and upstream water from Meghalayan Hills through the Kingshi river of Tahirpur divided into two parts, such as, the Kingshi and the Rokti river, the Chalti river of Dolura and the Jadukata river of Chhatak via the Piain river to the Surma. As a result, boro paddy of different haors of this district is affected which hampers the agricultural production.

Flash flood occur widespread damage in the sector of agriculture, fishery, infrastructure, home, education, communication etc. Though it occurs every year, flash flood of 2004 and 2010 were devastating. It has a negative impact on the livelihood of the people. Agriculture sector may have huge damage from this. At this time cattle food scarcity may be high. Employment opportunity for day labor may be lessened and business opportunity may be limited. Crops of 134759 hectares land (entirely), Crops of 11895 hectares land (partial), 8665

homes (entirely), 437 homes (partial), 296 km. road, 99 km. embankment, 128 educational institutions, 118 religious institutions, 36 fishery farm are affected by flash flood occurred in 2010. Besides this, 252 domestic animals and 6 persons die in this disaster. The quantity of upazila wise damages by the flash flood occurred in 2010 is as follows:

Sunamganj Sadar Upazila

In this Upazila of Sunamganj district, boro crops of 9793 hectares land (fully), boro crops of 1187 hectares land (partial) and 10 religious institutions are affected by flash flood occurred in 2010. As a result, 17344 farmers family are affected directly and indirectly.

Shulla Upazila

In this Upazila of Sunamganj district, boro crops of 15984 hectares land (fully), boro crops of 4916 hectares land (partial), 27 km. road and 19 km. embankment are affected by flash flood occurred in 2010. As a result, 13195 farmers family are affected directly and indirectly.

Derai Upazila

In this Upazila of Sunamganj district, boro crops of 10416 hectares land (fully), boro crops of 584 hectares land (partial), 47 homes (entirely), 102 homes (partial), 5 km. embankment 3 educational institutions and 7 religious institutions are affected by flash flood occurred in 2010. As a result, 14412 farmers family are affected directly and indirectly.

Jamalganj Upazila

In this Upazila of Sunamganj district, boro crops of 24734 hectares land (fully), 5472 homes (entirely), 74 km. roads, 38 educational institutions, 58 religious institutions, 15 fishery farms are affected by flash flood occurred in 2010. Besides this, 129 domestic animals and 1 person die in this disaster. As a result, 9550 farmers family are affected directly and indirectly.

Dikkhin Sunamganj Upazila

In this Upazila of Sunamganj district, boro crops of 14380 hectares land (fully), boro crops of 1320 hectares land (partial), 44 km. roads, 17 educational institutions and 15 religious institutions are affected by flash flood occurred in 2010. As a result, 17618 farmers family are affected directly and indirectly.

Bishwamvorpur Upazila

In this Upazila of Sunamganj district, boro crops of 3020 hectares land (fully), 710 homes (entirely), 17 km. roads and 2 religious institutions are affected by flash flood occurred in 2010. As a result, 8214 farmers family are affected directly and indirectly.

Dowara Bazar Upazila

In this Upazila of Sunamganj district, boro crops of 6745 hectares land (fully), boro crops of 615 hectares land (partial), 15 km. embankment, 14 educational institutions and 17 religious institutions are affected by flash flood occurred in 2010. As a result, 9392 farmers family are affected directly and indirectly.

Dharmapasha Upazila

In this Upazila of Sunamganj district, boro crops of 22350 hectares land (fully), 2432 homes (entirely), 73 km. roads, 41 km. embankment, 38 educational

institutions, 1 religious institutions and 21 fishery farms are affected by flash flood occurred in 2010. Besides this, 123 domestic animals die in this disaster. As a result, 22837 farmers family are affected directly and indirectly.

Chhatak Upazila

In this Upazila of Sunamganj district, boro crops of 9020 hectares land (fully), 540 homes (entirely), 300 homes (partial) 41 km. roads, 3 educational institutions and 8 religious institutions are affected by flash flood occurred in 2010. As a result, 10675 farmers family are affected directly and indirectly.

Jagannathpur Upazila

In this Upazila of Sunamganj district, boro crops of 7980 hectares land (fully), boro crops of 120 hectares land (partial), 4 homes (entirely), 35 homes (partial) and 3 km. embankment are affected by flash flood occurred in 2010. As a result, 14371 farmers family are affected directly and indirectly.

Tahirpur Upazila

In this Upazila of Sunamganj district, boro crops of 10337 hectares land (fully), boro crops of 2613 hectares land (partial), 20 km. roads, 16 km. embankment are affected by flash flood occurred in 2010. Besides this, 4 people die in this disaster. As a result, 16532 farmers family are affected directly and indirectly.

In future, flash flood may happen frequently due to climate change. Agriculture sector may have huge damage from this. It may have a negative impact on the livelihood of the people. At this time cattle food scarcity may be high. Employment opportunity for day labor may be lessened and business opportunity may be limited. In future, the quantity of upazila wise damages may be happened by the flash flood is as follows:

Sunamganj Sadar Upazila

If flash flood occurs due to heavy rainfall and the upstream water from Meghalayan hills or flash flood like 2010 hits in this upazila, it may damage boro crops of 11379 hectares land (entire), boro crops of 2482 hectares land (partial), 107 home (entire), 257 home (partial), 40 km. roads, 10 km. embankments, 25 educational institutions, 14 religious institutions and fishes of 5 ponds. Besides this, 150 domestic animals may die in this disaster. As a result, 19532 farmer family may be affected directly and indirectly.

Shulla Upazila

If flash flood occurs due to heavy rainfall and the upstream water from Meghalayan hills or flash flood like 2010 hits in this upazila, it may damage boro crops of 16621 hectares land (entire), boro crops of 5112 hectares land (partial), 570 home (entire), 1662 home (partial), 33 km. roads, 22 km. embankments, 15 educational institutions, 22 religious institutions and fishes of 3 ponds. Besides this, 120 domestic animals may die in this disaster. As a result, 14672 farmer family may be affected directly and indirectly.

Derai Upazila

If flash flood occurs due to heavy rainfall and the upstream water from Meghalayan hills or flash flood like 2010 hits in this upazila, it may damage boro crops of 11519 hectares land (entire), boro crops of 697 hectares land (partial), 55 home (entire), 180 home (partial), 22 km. roads, 8 km. embankments, 10 educational institutions, 12 religious institutions and fishes of 2 ponds.

Besides this, 170 domestic animals may die in this disaster. As a result, 15179 farmer family may be affected directly and indirectly.

Jamalganj Upazila

If flash flood occurs due to heavy rainfall and the upstream water from Meghalayan hills or flash flood like 2010 hits in this upazila, it may damage boro crops of 25639 hectares land (entire), boro crops of 368 hectares land (partial), 5771 home (entire), 510 home (partial), 80 km. roads, 17 km. embankments, 42 educational institutions, 62 religious institutions and fishes of 20 ponds. Besides this, 144 domestic animals may die in this disaster. As a result, 12341 farmer family may be affected directly and indirectly.

Dikkhin Sunamganj Upazila

If flash flood occurs due to heavy rainfall and the upstream water from Meghalayan hills or flash flood like 2010 hits in this upazila, it may damage boro crops of 15132 hectares land (entire), boro crops of 1437 hectares land (partial), 52 home (entire), 327 home (partial), 62 km. roads, 5 km. embankments, 20 educational institutions, 22 religious institutions and fishes of 2 ponds. Besides this, 167 domestic animals may die in this disaster. As a result, 18120 farmer families may be affected directly and indirectly.

Bishwamvarpur Upazila

If flash flood occurs due to heavy rainfall and the upstream water from Meghalayan hills or flash flood like 2010 hits in this upazila, it may damage boro crops of 3243 hectares land (entire), boro crops of 1792 hectares land (partial), 1345 home (entire), 676 home (partial), 38 km. roads, 9 km. embankments, 18 educational institutions, 24 religious institutions and fishes of 3 ponds. Besides this, 70 domestic animals may die in this disaster. As a result, 9168 farmer family may be affected directly and indirectly.

Dowara Bazar Upazila

If flash flood occurs due to heavy rainfall and the upstream water from Meghalayan hills or flash flood like 2010 hits in this upazila, it may damage boro crops of 6946 hectares land (entire), boro crops of 786 hectares land (partial), 75 home (entire), 452 home (partial), 34 km. roads, 17 km. embankments, 19 educational institutions, 27 religious institutions and fishes of 5 ponds. Besides this, 154 domestic animals may die in this disaster. As a result, 10180 farmer families may be affected directly and indirectly.

Dharmapasha Upazila

If flash flood occurs due to heavy rainfall and the upstream water from Meghalayan hills or flash flood like 2010 hits in this upazila, it may damage boro crops of 23670 hectares land (entire), boro crops of 352 hectares land (partial), 2552 home (entire), 1177 home (partial), 93 km. roads, 45 km. embankments, 40 educational institutions, 7 religious institutions and fishes of 23 ponds. Besides this, 189 domestic animals may die in this disaster. As a result, 23240 farmer families may be affected directly and indirectly.

Chhatak Upazila

If flash flood occurs due to heavy rainfall and the upstream water from Meghalayan hills or flash flood like 2010 hits in this upazila, it may damage boro crops of 10211 hectares land (entire), boro crops of 667 hectares land (partial), 367 home (entire), 1357 home (partial), 60 km. roads, 8 km.

embankments, 7 educational institutions, 12 religious institutions and fishes of 4 ponds. Besides this, 268 domestic animals may die in this disaster. As a result, 11348 farmer families may be affected directly and indirectly.

Jagannathpur Upazila

If flash flood occurs due to heavy rainfall and the upstream water from Meghalayan hills or flash flood like 2010 hits in this upazila, it may damage boro crops of 8891 hectares land (entire), boro crops of 210 hectares land (partial), 152 home (entire), 205 home (partial), 20 km. roads, 7 km. embankments, 5 educational institutions, 8 religious institutions and fishes of 3 ponds. Besides this, 122 domestic animals may die in this disaster. As a result, 16102 farmer families may be affected directly and indirectly.

Tahirpur Upazila

If flash flood occurs due to heavy rainfall and the upstream water from Meghalayan hills or flash flood like 2010 hits in this upazila, it may damage boro crops of 11489 hectares land (entire), boro crops of 2703 hectares land (partial), 170 home (entire), 353 home (partial), 45 km. roads, 18 km. embankments, 12 educational institutions, 15 religious institutions and fishes of 4 ponds. Besides this, 132 domestic animals may die in this disaster. As a result, 17079 farmer families may be affected directly and indirectly.

Seasonal flood: Seasonal flood is a very common and familiar phenomenon of Sunamganj upazila under Sunamganj district. In the rainy season, it is occurred from Ashar to Ashwin in this area due to heavy rainfall and upstream water from Meghalayas Hill. It occurs widespread damage in the sector of agriculture, fishery, livestock, infrastructure, homes, education, health, trees etc. Though it occurs every year, seasonal flood of 2004 and 2012 were devastating. During the rainy season, the whole area full to the brim of water. Then, when we look at the area from away, every village seems to be as water hisin floating in the water. Then, it creates wave in the haor due to stormy wind resulting in homestead, roads, embankments etc. damage. Sometimes, men die by boat drowning as well.

If water level rises 5-6 feet than the normal situation in the area, it will affect homestead, roads, educational and religious institutes. It causes water born disease for want of safe water, livestock affects with different diseases, crisis of living places and cow feed and livestock also die. Besides this, it is difficult to bury death body in this period. Though it occurs every year, seasonal flood of 1998 and 2004 were more devastating. Crops of 4553 hectares land, 99 km. embakment, 296 km. roads, 437 homes (partial), 128 educational institutions, 118 religious institutions, 36 fishery farm, 940 tube wells, 6841 latrine and 6425 trees are affected by seasonal flood occurred in 2004. Besides this, 252 domestic animals and 6 persons die in this disaster. The quantity of upazila wise damages by the seasonal flood occurred in 2004 is as follows:

Sunamganj Sadar Upazila

In this upazila, amon crops of 220 hectares land, 7 km. embakment, 8 km. roads, 372 homes (partial), 5 educational institutions, 8 religious institutions, 5 fishery farm, 76 tube wells, 1085 latrine and 270 trees are affected by seasonal flood occurred in 2004. Besides this, 25 domestic animals die in this disaster. As a result, 6937 farmers family are affected directly and indirectly.

Shulla Upazila

In this upazila, 54 km. embakment, 13 km. roads, 11592 homes (partial), 11 educational institutions, 27 religious institutions, 100 tube wells, 1287 latrine and 4868 trees are affected by seasonal flood occurred in 2004. As a result, 4059 farmers family are affected directly and indirectly.

Derai Upazila

In this upazila, amon crops of 140 hectares land, 10 km. embakment, 5 km. roads, 214 homes (partial), 2 educational institutions, 5 religious institutions, 7 fishery farm, 25 tube wells, 373 latrine and 132 trees are affected by seasonal flood occurred in 2004. Besides this, 137 domestic animals die in this disaster. As a result, 8026 farmers family are affected directly and indirectly.

Jamalganj Upazila

In this upazila, amon crops of 175 hectares land, 19 km. roads and 82 homes (partial) are affected by seasonal flood occurred in 2004. As a result, 9097 farmers family are affected directly and indirectly.

Dikkhin Sunamganj Upazila

In this upazila, amon crops of 162 hectares land, 9 km. roads, 44 homes (partial), 1 educational institutions, 3 religious institutions, 3 fishery farm, 35 tube wells, 476 latrine and 75 trees are affected by seasonal flood occurred in 2004. Besides this, 7 domestic animals die in this disaster. As a result, 5446 farmers family are affected directly and indirectly.

Bishwamvarpur Upazila

In this upazila, the assets of Tk. 13 crore, 334 tube wells and 1715 latrine are affected by seasonal flood occurred in 2004. As a result, 9837 farmers family are affected directly and indirectly.

Dowara Bazar Upazila

In this upazila, amon crops of 167 hectares land, 12 km. embakment, 15 km. roads, 452 homes (partial), 5 educational institutions, 16 religious institutions, 84 tube wells, 610 latrine and 82 trees are affected by seasonal flood occurred in 2004. As a result, 11250 farmers family are affected directly and indirectly.

Dharmapasha Upazila

In this upazila, amon crops of 2800 hectares land, 53 km. embakment, 42 km. roads, 796 homes (partial), 18 educational institutions, 41 religious institutions, 143 tube wells, 613 latrine and 738 trees are affected by seasonal flood occurred in 2004. Besides this, 2 children die in this disaster. As a result, 15371 farmers family are affected directly and indirectly.

Chhatak Upazila

In this upazila, amon crops of 144 hectares land, 3 km. embakment, 4 km. roads, 107 homes (partial), 2 educational institutions, 7 religious institutions, 53 tube wells, 280 latrine and 208 trees are affected by seasonal flood occurred in 2004. As a result, 9652 farmers family are affected directly and indirectly.

Jagannathpur Upazila

In this upazila, amon crops of 212 hectares land, 7 km. embakment, 2 km. roads, 224 homes (partial), 1 educational institutions, 5 religious institutions, 23 tube

wells, 167 latrine and 52 trees are affected by seasonal flood occurred in 2004. As a result, 10217 farmers family are affected directly and indirectly.

Tahirpur Upazila

In this upazila, amon crops of 533 hectares land, 5 km. embakment, 74 km. roads, 5472 homes (partial), 38 educational institutions, 58 religious institutions, 15 fishery farm, 67 tube wells, 235 latrine and 132 trees are affected by seasonal flood occurred in 2004. Besides this, 129 domestic animals and 2 persons die in this disaster. As a result, 5670 farmers family are affected directly and indirectly.

As rivers and paddy fields are filled with silt, in future, seasonal flood may happen frequently due to climate change and it may be devastating. The Amon crops, vegetables, homes & homestead, roads, trees, educational and religious institutes may be damaged by seasonal flood. It may cause water born disease for want of safe water, livestock may affect with different diseases, crisis of living places and cow feed and livestock may die. Employment opportunity for day labor may be reduced and business may be fallen. In future, the quantity of upazila wise damages may be happened by the seasonal flood is as follows:

Sunamganj Sadar Upazila

If seasonal flood occurs due to heavy rainfall and upstream water from Meghalayan hills or seasonal flood like 2004 hits in this upazila, amon crops of 385 hectares land, 420 homes, 12 km. roads, 10 km. embakment, 8 educational institutions, 12 religious institutions, 17 fishery farm, 102 tube wells, 2007 latrine and 350 trees may be affected by seasonal flood. Besides this, 153 domestic animals may die in this disaster. As a result, 7371 farmers family may be affected directly and indirectly.

Shulla Upazila

If seasonal flood occurs due to heavy rainfall and upstream water from Meghalayan hills or seasonal flood like 2004 hits in this upazila, 58 km. embakment, 15 km. roads, 12002 homes, 15 educational institutions, 30 religious institutions, 5 fishery farm, 132 tube wells, 1389 latrine and 5001 trees may be affected by seasonal flood. Besides this, 120 domestic animals may die in this disaster. As a result, 5118 farmers family may be affected directly and indirectly.

Derai Upazila

If seasonal flood occurs due to heavy rainfall and upstream water from Meghalayan hills or seasonal flood like 2004 hits in this upazila, amon crops of 209 hectares land, 14 km. embakment, 10 km. roads, 295 homes (partial), 5 educational institutions, 8 religious institutions, 10 fishery farm, 55 tube wells, 488 latrine and 279 trees may be affected by seasonal flood. Besides this, 182 domestic animals may die in this disaster. As a result, 8556 farmers family may be affected directly and indirectly.

Jamalganj Upazila

If seasonal flood occurs due to heavy rainfall and upstream water from Meghalayan hills or seasonal flood like 2004 hits in this upazila, amon crops of 235 hectares land, 15 km. embakment, 22 km. roads, 156 homes, 5 educational institutions, 7 religious institutions, 5 fishery farm, 52 tube wells, 1126 latrine and 120 trees may be affected by seasonal flood. Besides this, 235 domestic

animals may die in this disaster. As a result, 10120 farmers family may be affected directly and indirectly.

Dikkhin Sunamganj Upazila

If seasonal flood occurs due to heavy rainfall and upstream water from Meghalayan hills or seasonal flood like 2004 hits in this upazila, amon crops of 270 hectares land, 5 km. embakment, 12 km. roads, 182 homes (partial), 3 educational institutions, 7 religious institutions, 5 fishery farm, 76 tube wells, 557 latrine and 144 trees may be affected by seasonal flood. Besides this, 103 domestic animals may die in this disaster. As a result, 5728 farmers family may be affected directly and indirectly.

Bishwamvarpur Upazila

If seasonal flood occurs due to heavy rainfall and upstream water from Meghalayan hills or seasonal flood like 2004 hits in this upazila, amon crops of 206 hectares land, 20 km. embakment, 6 km. roads, 359 homes, 5 educational institutions, 15 religious institutions, 2 fishery farm, 402 tube wells, 1980 latrine and 287 trees may be affected by seasonal flood. Besides this, 165 domestic animals may die in this disaster. As a result, 10095 farmers family may be affected directly and indirectly.

Dowara Bazar Upazila

If seasonal flood occurs due to heavy rainfall and upstream water from Meghalayan hills or seasonal flood like 2004 hits in this upazila, amon crops of 250 hectares land, 15 km. embakment, 18 km. roads, 551 homes, 9 educational institutions, 21 religious institutions, 2 fishery farm, 99 tube wells, 775 latrine and 175 trees may be affected by seasonal flood. Besides this, 196 domestic animals may die in this disaster. As a result, 12127 farmers family may be affected directly and indirectly.

Dharmapasha Upazila

If seasonal flood occurs due to heavy rainfall and upstream water from Meghalayan hills or seasonal flood like 2004 hits in this upazila, amon crops of 3107 hectares land, 59 km. embakment, 48 km. roads, 807 homes (partial), 26 educational institutions, 57 religious institutions, 5 fishery farm, 215 tube wells, 932 latrine and 812 trees may be affected by seasonal flood. Besides this, 257 domestic animals may die in this disaster. As a result, 16076 farmers family may be affected directly and indirectly.

Chhatak Upazila

If seasonal flood occurs due to heavy rainfall and upstream water from Meghalayan hills or seasonal flood like 2004 hits in this upazila, amon crops of 489 hectares land, 37 km. embakment, 28 km. roads, 212 homes, 15 educational institutions, 24 religious institutions, 8 fishery farm, 83 tube wells, 387 latrine and 314 trees may be affected by seasonal flood. Besides this, 189 domestic animals may die in this disaster. As a result, 9980 farmers family may be affected directly and indirectly.

Jagannathpur Upazila

If seasonal flood occurs due to heavy rainfall and upstream water from Meghalayan hills or seasonal flood like 2004 hits in this upazila, amon crops of 296 hectares land, 10 km. embakment, 5 km. roads, 330 homes, 4 educational institutions, 8 religious institutions, 3 fishery farm, 49 tube wells, 223 latrine

and 1507 trees may be affected by seasonal flood. Besides this, 98 domestic animals may die in this disaster. As a result, 11021 farmers family may be affected directly and indirectly.

Tahirpur Upazila

If seasonal flood occurs due to heavy rainfall and upstream water from Meghalayan hills or seasonal flood like 2004 hits in this upazila, among crops of 616 hectares land, 34 km. embankment, 82 km. roads, 5831 homes, 47 educational institutions, 65 religious institutions, 21 fishery farm, 95 tube wells, 488 latrine and 533 trees may be affected by seasonal flood. Besides this, 378 domestic animals may die in this disaster. As a result, 6031 farmers family may be affected directly and indirectly.

Thunder storm: Thunder storm is frequent in Sunamganj district. Sunamganj district is near Meghalya hill and full of haors, so many peoples died due to thunder storm in each year. Thunder storm occurs here from the month of Boishakh to Kartik. As a result peoples died. Livestock and trees damage due to the thunder storm. In each year death case occurs due to thunder storm in this district. During the last few years the vulnerability of the thunder storm increased in a horifull manner. It may mention here that from 2001 – 2013 due to thunder storm 140 peoples and 362 cattles died here. Upazila wise loss and damages due to thunder storm are as follows:

Sunamganj Sadar Upazila

In this upazila, 27 domestic animals and 4 persons die by thunder storm occurred from 2001 to 2013. As a result, 240 families are affected directly and indirectly.

Shulla Upazila

In this upazila, 56 domestic animals and 16 persons die by thunder storm occurred from 2001 to 2013. As a result, 355 families are affected directly and indirectly.

Derai Upazila

In this upazila, 37 domestic animals and 22 persons die by thunder storm occurred from 2001 to 2013. As a result, 288 families are affected directly and indirectly.

Jamalganj Upazila

In this upazila, 65 domestic animals and 20 persons die by thunder storm occurred from 2001 to 2013. As a result, 247 families are affected directly and indirectly.

Dikkhin Sunamganj Upazila

In this upazila, 40 domestic animals and 3 persons die by thunder storm occurred from 2001 to 2013. As a result, 175 families are affected directly and indirectly.

Bishwamvarpur Upazila

In this upazila, 28 domestic animals and 9 persons die by thunder storm occurred from 2001 to 2013. As a result, 280 families are affected directly and indirectly.

Dowara Bazar Upazila

In this upazila, 36 domestic animals and 14 persons die by thunder storm occurred from 2001 to 2013. As a result, 124 families are affected directly and indirectly.

Dharmapasha Upazila

In this upazila, 27 domestic animals and 18 persons die by thunder storm occurred from 2001 to 2013. As a result, 325 families are affected directly and indirectly.

Chhatak Upazila

In this upazila, 10 domestic animals and 12 persons die by thunder storm occurred from 2001 to 2013. As a result, 135 families are affected directly and indirectly.

Jagannathpur Upazila

In this upazila, 14 domestic animals and 7 persons die by thunder storm occurred from 2001 to 2013. As a result, 146 families are affected directly and indirectly.

Tahirpur Upazila

In this upazila, 22 domestic animals and 15 persons die by thunder storm occurred from 2001 to 2013. As a result, 157 families are affected directly and indirectly.

In future, losses and damages of thunder storm may be increased due to climate change as in last 2-3 years the frequency of thunder storm is increased alarmingly. At this, death case of the peoples may be enhanced and livestock, trees & plants, etc. may be damaged in large scale. In future, the quantity of upazila wise damages by thunder storm in Sunamganj district is as follows:

Sunamganj Sadar Upazila

In future, 35 domestic animals and 6 persons may die by thunder storm in this upazila. As a result, 296 families may be affected directly and indirectly.

Shulla Upazila

In future, 65 domestic animals and 18 persons may die by thunder storm in this upazila. As a result, 407 families may be affected directly and indirectly.

Derai Upazila

In future, 44 domestic animals and 25 persons may die by thunder storm in this upazila. As a result, 357 families may be affected directly and indirectly.

Jamalganj Upazila

In future, 79 domestic animals and 24 persons may die by thunder storm in this upazila. As a result, 302 families may be affected directly and indirectly.

Dikhhin Sunamganj Upazila

In future, 48 domestic animals and 7 persons may die by thunder storm in this upazila. As a result, 205 families may be affected directly and indirectly.

Bishwamvarpur Upazila

In future, 43 domestic animals and 12 persons may die by thunder storm in this upazila. As a result, 333 families may be affected directly and indirectly.

Dowara Bazar Upazila

In future, 56 domestic animals and 17 persons may die by thunder storm in this upazila. As a result, 176 families may be affected directly and indirectly.

Dharmapasha Upazila

In future, 54 domestic animals and 23 persons may die by thunder storm in this upazila. As a result, 404 families may be affected directly and indirectly.

Chhatak Upazila

In future, 35 domestic animals and 15 persons may die by thunder storm in this upazila. As a result, 171 families may be affected directly and indirectly.

Jagannathpur Upazila

In future, 37 domestic animals and 9 persons may die by thunder storm in this upazila. As a result, 182 families may be affected directly and indirectly.

Tahirpur Upazila

In future, 49 domestic animals and 18 persons may die by thunder storm in this upazila. As a result, 207 families may be affected directly and indirectly.

River erosion: River erosion occurs in Sunamganj district. It is continued in every year. Although river erosion occurs here generally from the month of Ashar to Poush, it is high from the month of Kartik to Chaitra. River erosion occurs here very few from the month of Ashar to Ashwin, As a result, agriculture crops, houses, roads, trees, etc. are snaked in the rivers. So, food production is hampered. Peoples become shelterless, environment affected. Upstream from Meghalayan Hills, unauthorized stone quarry by Boma Machine from Chalti river at Dalura and Michakhali point specially in Meaher-char and black soil quarry from river bank (for using as fuel) caused river erosion, which is going up. Due to continuous river erosion many people lost their home & homestead, someone lost their crop field and living in a measurable condition. River erosion happens in Jamalganj, Bishwamvarpur and Dowara Bazar upazila of this district. The quantity of damages by river erosion occurred in 2012 and 2013 are as follows:

Due to continuous river erosion, in **Jamalganj upazila** 40 houses and 23 hector aman crop, 1 KM road damaged partially and 8 Tub-well, 37 slab latrine and 72 trees & plants were badly affected in 2013. Many people of Noagaon, Ramnagar, Horipur, Bahadurpur, Uzzalpur, Telia village are leading their lives as gipsy lossing their homesteads and agricultural lands due to continuous river erosion. In reality they are leading an inhuman life. That is why 688 families directly or indirectly exaggerated.

Unauthorized stone quarry by Boma Machine from Chalti river at Dalura and Michakhali point specially in Meaher-char at Dolura village of Sholokabad union under **Biswambarpur upazila** in 2013, 20 houses and 10 hector aman

crop, 2 KM road damaged partially and 10 Tub-well, 27 slab latrine and 27 trees & plants were badly affected. That is why 20 families directly or indirectly exaggerated.

The upstream water from Meghalayan Hills causes river erosion in **Dowara Bazar upazila**. Due to continuous river erosion, 32 houses and 28 hector aman crop, 2 KM road damaged partially and 5 Tub-well, 15 slab latrine and 62 trees & plants were badly affected in 2012. Many people of Ambari Bazar, Dhonpur, Mannargaon, Katakali, Bangla Bazar, Dohali and Upazila Parishad are leading their lives as gipsy losing their homesteads and agricultural lands due to continuous river erosion. In reality they are leading an inhuman life. That is why 872 families directly or indirectly exaggerated.

In future due to climate change, upstream water from Meghalayan Hills, unauthorized stone quarry by Boma Machine from Chalti river at Dalura and Michakhali point specially in Meaher-char and black soil quarry from river bank (for using as fuel), river erosion may be increases in this district and it may be divastating. In **Jamalganj upazila** 120 houses and 49 hector crop, 3 KM road damaged partially and 17 Tub-well, 16 slab latrine and 104 trees & plants may be sunk in the river. As a result, 905 families may be affected directly or indirectly. In **Bishwamvarpur upazila** 200 houses and 140 hector crop, 2 KM road damaged partially and 25 Tub-well, 145 slab latrine and 147 trees & plants may be sunk in the river. As a result, 871 families may be affected directly or indirectly. In **Dowara Bazar upazila** 156 houses and 42 hector crop, 5 KM road damaged partially and 45 Tub-well, 122 slab latrine and 107 trees & plants may be sunk in the river. As a result, 1075 families may be affected directly or indirectly.

Kalboishakhi Jhar (storm hit): In Sunamganj district the vulnerability of Kalboishakhi Jhar is very high. Due to climate change and seasonal strong wind generally at the end of the month Chaitra to Jaishthya there occurs Kalboishakhi Jhar. As a result Boro crop, home & homestead, cattle, birds, trees & plants and forest, electric cable & pillar and educational & religious institutes affected. At this death cases happens and food crisis occurs, boat & launch sunk caused death. At this time cattle food crisis also occurred.

Though it occurs every year, seasonal flood of 2006, 2010 and 2014 were more devastating. Crops of 1251 hectares land, 7960 homes, 38 educational institutions, 40 religious institutions, 970 latrine, 82 electric pillar and 909 trees and plants are affected by Kalboishakhi Jhar occurred in 2010. As a result, 74359 families are affected directly and indirectly. The quantity of upazila wise damages by the Kalboishakhi Jhar occurred in 2010 is as follows:

Sunamganj Sadar Upazila

In this upazila, 24 hector boro crops, 32 home & homestead, 2 educational institutes, 3 religious institutes, 26 trees & plants, 131 latrines and 5 electric pillar are damaged by Kalboishakhi Jhar occurred in 2010. As a result 5375 families were fall in loss directly or indirectly.

Shulla Upazila

In this upazila, 460 home & homestead, 5 educational institutes, 6 religious institutes, 132 trees & plants, 11 latrines and 6 electric pillar are damaged by Kalboishakhi Jhar occurred in 2010. As a result 3468 families were fall in loss directly or indirectly.

Derai Upazila

In this upazila, 37 hector boro crops, 8 home & homestead, 3 educational institutes, 1 religious institutes, 36 trees & plants, 42 latrines and 3 electric pillar are damaged by Kalboishakhi Jhar occurred in 2010. As a result 7122 families were fall in loss directly or indirectly.

Jamalganj Upazila

In this upazila, 20 hector boro crops, 26 home & homestead, 2 educational institutes, 3 religious institutes, 76 trees & plants, 149 latrines and 4 electric pillar are damaged by Kalboishakhi Jhar occurred in 2010. As a result 6781 families were fall in loss directly or indirectly.

Dikkhin Sunamganj Upazila

In this upazila, 18 hector boro crops, 15 home & homestead, 1 educational institutes, 3 religious institutes, 30 trees & plants, 41 latrines and 7 electric pillar are damaged by Kalboishakhi Jhar occurred in 2010. As a result 5827 families were fall in loss directly or indirectly.

Bishwamvarpur Upazila

In this upazila, 35 home & homestead and 150 trees & plants are damaged by Kalboishakhi Jhar occurred in 2010. As a result 4612 families were fall in loss directly or indirectly.

Dowara Bazar Upazila

In this upazila, 70 hector boro crops, 103 home & homestead, 5 educational institutes, 7 religious institutes, 147 trees & plants, 183 latrines and 6 electric pillar are damaged by Kalboishakhi Jhar occurred in 2010. As a result 9356 families were fall in loss directly or indirectly.

Dharmapasha Upazila

In this upazila, 1000 hector boro crops, 7197 home & homestead, 15 educational institutes, 10 religious institutes, 40 trees & plants and 45 electric pillar are damaged by Kalboishakhi Jhar occurred in 2010. As a result 10332 families were fall in loss directly or indirectly.

Chhatak Upazila

In this upazila, 33 hector boro crops, 39 home & homestead, 2 educational institutes, 5 religious institutes, 55 trees & plants, 130 latrines and 4 electric pillar are damaged by Kalboishakhi Jhar occurred in 2010. As a result 8071 families were fall in loss directly or indirectly.

Jagannathpur Upazila

In this upazila, 12 hector boro crops, 25 home & homestead, 2 educational institutes, 1 religious institutes, 43 trees & plants, 59 latrines and 2 electric pillar are damaged by Kalboishakhi Jhar occurred in 2010. As a result 6179 families were fall in loss directly or indirectly.

Tahirpur Upazila

In this upazila, 37 hector boro crops, 20 home & homestead, 1 educational institutes, 1 religious institutes, 324 trees & plants and 74 latrines are damaged by Kalboishakhi Jhar occurred in 2010. As a result 7236 families were fall in loss directly or indirectly.

Due to climate change and seasonal strong wind in future Kalboishakhi Jhar may occurs frequently. And its dimension may be increased. In Kalboishakhi Jhar generally Boro crop, home & homestead, cattle, birds, trees & plants and forest, electric cable & pillar and educational & religious institutes may affected even death case may happen and scarcity of food may arise. Death cases may happen due to boat and launch sunk incident. Cattle food scarcity may be happened. In addition, employment opportunity may be squish and business diminishes due to kalboishakhi jhar. In future, the quantity of upazila wise damages by Kalboishakhi Jhar in Sunamganj district is as follows:

Sunamganj Sadar Upazila

Due to climate change and affect of seasonal wind if there is Kalboishakhi Jhar or if Kalboashaki Jhar hit like in 2010 in this upazila then 28 hector boro crop, 73 home & homestead (partial), 5 educational institutes, 7 religious institutes, 8 electric pillars, 39 trees & plants and 182 latrines may be affected in future. As a result 6164 families may fall in loss directly or indirectly.

Shulla Upazila

Due to climate change and affect of seasonal wind if there is Kalboishakhi Jhar or if Kalboashaki Jhar hit like in 2010 in this upazila then 120 hector boro crop, 510 home & homestead (partial), 8 educational institutes, 9 religious institutes, 9 electric pillars, 184 trees & plants and 140 latrines may be affected in future. As a result 4353 families may fall in loss directly or indirectly.

Derai Upazila

Due to climate change and affect of seasonal wind if there is Kalboishakhi Jhar or if Kalboashaki Jhar hit like in 2010 in this upazila then 49 hector boro crop, 25 home & homestead (partial), 5 educational institutes, 4 religious institutes, 5 electric pillars, 122 trees & plants and 136 latrines may be affected in future. As a result 8601 families may fall in loss directly or indirectly.

Jamalganj Upazila

Due to climate change and affect of seasonal wind if there is Kalboishakhi Jhar or if Kalboashaki Jhar hit like in 2010 in this upazila then 28 hector boro crop, 56 home & homestead (partial), 5 educational institutes, 7 religious institutes, 6 electric pillars, 102 trees & plants and 195 latrines may be affected in future. As a result 7305 families may fall in loss directly or indirectly.

Dikkhin Sunamganj Upazila

Due to climate change and affect of seasonal wind if there is Kalboishakhi Jhar or if Kalboashaki Jhar hit like in 2010 in this upazila then 26 hector boro crop, 45 home & homestead (partial), 2 educational institutes, 5 religious institutes, 10 electric pillars, 92 trees & plants and 222 latrines may be affected in future. As a result 6362 families may fall in loss directly or indirectly.

Bishwamvarpur Upazila

Due to climate change and affect of seasonal wind if there is Kalboishakhi Jhar or if Kalboashaki Jhar hit like in 2010 in this upazila then 40 hector boro crop, 157 home & homestead (partial), 5 educational institutes, 7 religious institutes, 3 electric pillars, 207 trees & plants and 275 latrines may be affected in future. As a result 7119 families may fall in loss directly or indirectly.

Dowara Bazar Upazila

Due to climate change and affect of seasonal wind if there is Kalboishakhi Jhar or if Kalboashaki Jhar hit like in 2010 in this upazila then 85 hector boro crop, 208 home & homestead (partial), 8 educational institutes, 10 religious institutes, 8 electric pillars, 117 trees & plants and 315 latrines may be affected in future. As a result 9887 families may fall in loss directly or indirectly.

Dharmapasha Upazila

Due to climate change and affect of seasonal wind if there is Kalboishakhi Jhar or if Kalboashaki Jhar hit like in 2010 in this upazila then 1140 hector boro crop, 7507 home & homestead (partial), 18 educational institutes, 14 religious institutes, 47 electric pillars, 154 trees & plants and 166 latrines may be affected in future. As a result 10576 families may fall in loss directly or indirectly.

Chhatak Upazila

Due to climate change and affect of seasonal wind if there is Kalboishakhi Jhar or if Kalboashaki Jhar hit like in 2010 in this upazila then 49 hector boro crop, 105 home & homestead (partial), 5 educational institutes, 15 religious institutes, 7 electric pillars, 170 trees & plants and 236 latrines may be affected in future. As a result 8607 families may fall in loss directly or indirectly.

Jagannathpur Upazila

Due to climate change and affect of seasonal wind if there is Kalboishakhi Jhar or if Kalboashaki Jhar hit like in 2010 in this upazila then 28 hector boro crop, 77 home & homestead (partial), 5 educational institutes, 3 religious institutes, 5 electric pillars, 88 trees & plants and 178 latrines may be affected in future. As a result 7028 families may fall in loss directly or indirectly.

Tahirpur Upazila

Due to climate change and affect of seasonal wind if there is Kalboishakhi Jhar or if Kalboashaki Jhar hit like in 2010 in this upazila then 54 hector boro crop, 143 home & homestead (partial), 3 educational institutes, 5 religious institutes, 3 electric pillars, 416 trees & plants and 222 latrines may be affected in future. As a result 7990 families may fall in loss directly or indirectly.

Arsenic Pollution: Arsenic contamination levels are above 50 ppb in Sunamganj district. Arsenic contamination are found in 4596 tube well (13.50%) of this district. All of them have been marked in red ink. People of this area are not using those marked tube wells' water. So there is no arsenic disease in the area.

Arsenic and iron in the absence of overly shallow nalakupagulote inadequate human consumption purposes. As the water level is getting down in the month of March-April, water is found in shallow tube well and it is very hard to withdraw water from deep tube well. It is the most commonly observed that the level of arsenic contamination is high before the rainy season. It is 200 ppb. And the lowest arsenic contamination is observed during the rainy season which is 50 ppb. There are concerns in the near future arsenic and iron free drinking water can not be found in deep tube wells. Department of Public Health and Engineering Bangladesh, detained by the results of surveys, arsenic is found in 4596 tube wells out of 34034 tube wells which is 13.50%. Regardless the district has not been seen any arsenikosis patients, the current surveys results in the future may be cause for concern. According to the monthly report of May, 2014 detained by Department of Public Health and Engineering, Sunamganj, the number of tube wells with arsenic upazila wise as follows:

Sl. No.	Name of Upazila	Total Tube wells public / private	Number of wells tested		Number of wells with arsenic			Comments
			In rep. month	To begin	In rep. month	To begin	Percentage (%)	
1.	Sunamganj Sadar	3456	0	3357	0	476	14.18	
2.	Shulla	1575	0	1256	0	22	1.8	
3.	Derai	2575	0	3299	0	76	23	
4.	Jamalganj	2395	0	1614	0	158	9.79	
5.	South Sunamganj	3275	0	2475	0	450	18.18	
6.	Bishwamvarpur	1841	0	1511	0	10	0.66	
7.	Dowara Bazara	5927	7	5629	0	934	16.59	
8.	Dharmapasha	3537	5	3260	0	128	39.33	
9.	Chhatak	10500	1	10061	0	1183	11.80	
10.	Jagannathpur	4230	0	1197	0	3	0.30	
11.	Tahirpur	3057	12	375	0	2	0.50	
	Total	42368	25	34034	0	4596	13.50	

In future, arsenic pollution is likely to increase in this district due to climate change. As a result, people of Sunamganj may be attacked by arsenikosis disease. **Source: Department of Public Health and Engineering, Sunamganj.**

2.4 Vulnerability and Capacity

Hazard	Vulnerability	Capacity
Flash flood	<ul style="list-style-type: none"> • Boro crop affects • Home & homestead affects • Food crisis begin • Cattle food crisis began • Road & pathway damage • Embankment damage • Hygienic latrine damage 	<ul style="list-style-type: none"> • 1373.10 km. embankment subsists. • 1412 km. high road subsists. • 349 school cum shelters subsist. • 27 high play grounds subsist. • 736 high grave yards subsists. • 1 earth place subsists. • 12 engine boats subsist. • 11 food godown subsists. • Regular District, Upazila and Union Disaster Management Committee meeting held. • Upazila wise trained volunteer groups are active. • Early paddy variety seed BR 28 and BR 45 are available.
Seasonal flood	<ul style="list-style-type: none"> • Crops damage due to crop field soil up and food crisis begin. • Home & homestead affected • Trees & plants damages • Road & pathway damages • Education and religious institutes damages • Graveyard in Fatepur and Badaghat Dakkhin union of Biswamberpur upazila goes under water • Cattle and poultry birds fall in to huge distress. 	<ul style="list-style-type: none"> • 1373.10 km. embankment subsists. • 1412 KM high road subsists. • 349 school cum shelters subsist. • 27 high play grounds subsist. • 736 high grave yards subsists. • 1 earth place subsists. • 12 engine boats subsist. • 11 food godown subsists. • Regular District, Upazila and Union Disaster Management Committee meeting held. • Upazila wise trained volunteer groups are

Hazard	Vulnerability	Capacity
		<p>active.</p> <ul style="list-style-type: none"> • Early paddy variety seed BR 28 and BR 45 are available.
Thunder storm	<ul style="list-style-type: none"> • People die. • Domestic animals die. • Trees and plants damage. 	<ul style="list-style-type: none"> • No capacity
River erosion	<ul style="list-style-type: none"> • Affect crops and agricultural lands • Home & homesteads and trees & plants damage • Roads, bridges and culvert damage. • Furniture & fixtures damage • Affect seed bed • Educational and religious institutes damage • Hampers employment opportunity. 	<ul style="list-style-type: none"> • No capacity
Kalboishakhi Jhar (Norwest hit)	<ul style="list-style-type: none"> • Affect boro crops • Home & homesteads and trees & plants damage • Scarcity of food begin • Cattle and birds severely affects • Forest damage • Lives and assets damaged due to boat and lunch sunk. • Cattle food crisis begin • Electric line and pillar damage 	<ul style="list-style-type: none"> • 349 school cum shelters subsist. • 12 engine boats subsist. • 11 food godown subsists. • Regular District, Upazila and Union Disaster Management Committee meeting held. • Upazila wise trained volunteer groups are active. • Early paddy variety seed BR 28 and BR 45 are available. • There are 30 (2000 hectors) forest in Sunamganj district. Apart from this, there are 150 km strip gardening (forest) in this district. • There are 8 forests of hizol and korocho (7.75 acres) in Jamalganj upazila.
Arsenic pollution	Arsenicosis disease	<ul style="list-style-type: none"> • 37772 tube wells subsist. • 25 rivers subsist. • 133 canals subsist.

Hazard	Vulnerability	Capacity
		<ul style="list-style-type: none"> • 976 beels subsist. • 17026 ponds subsist. • 1176 wetlands subsist. • 4 water treatment plants subsist. • Arsenic test arrangement available in 11 upazila. • 1 District Sadar Hospital and 9 Upazila Health Complex subsist.

2.5 Most Vulnerable Area

Hazard	Most Vulnerable Area	Reason of Vulnerability	Vulnerable Population
Flash flood	Sunamganj Sadar, Shulla, Derai, Jamalganj, Dokkhin Sunamganj, Bishwamvarpur, Dowara Bazar, Dharmapasha, Chhatak, Jagannathpur and Tahirpur upazila	Upstream hilly overflow, heavy rainfall	294109 persons
Seasonal flood	Sunamganj Sadar, Shulla, Derai, Jamalganj, Dokkhin Sunamganj, Bishwamvarpur, Dowara Bazar, Dharmapasha, Chhatak, Jagannathpur and Tahirpur upazila	Flash flood, Upstream hilly overflow, heavy rainfall	2467978 persons
Thunder storm	Sunamganj Sadar, Shulla, Derai, Jamalganj, Dokkhin Sunamganj, Bishwamvarpur, Dowara Bazar, Dharmapasha, Chhatak, Jagannathpur and Tahirpur upazila	Near Meghalayan Hills, climate change and seasonal flow affect.	2467978 persons
River erosion	Noagaon, Ramnagar, Horipur, Bahadurpur,	Upstream from Meghalayan Hills, unauthorized stone quarry by Boma	16563 persons

Hazard	Most Vulnerable Area	Reason of Vulnerability	Vulnerable Population
	<p>Uzzalpur, Telia villages etc. of Jamalganj Sadar union under Jamalganj upazila</p> <p>Dolura village of Solukabad union under Bishwamvarpur upazila.</p> <p>Ambari Bazar, Dhonpur, Mannargaon, Katakali, Bangla Bazar, Dohali and Upazila Parishad of Dowara Bazar upazila.</p>	Machine from Chalti river at Dalura and Michakhali point and black soil quarry from river bank (for using as fuel) caused river erosion,	
Kalboishakhi Jhar (Norwest hit)	Sunamganj Sadar, Shulla, Derai, Jamalganj, Dokkhin Sunamganj, Bishwamvarpur, Dowara Bazar, Dharmapasha, Chhatak, Jagannathpur and Tahirpur upazila	Climate change and seasonal flow affect.	2467978 persons
Arsenic pollution	Number of arsenic affected tube wells is high in Dharmapasha, Chhatak, Dowara Bazar, Sunamganj Sadar, Dokkhin Sunamganj, Jamalganj and Tahirpur upazila.	Climate change and the level of ground water is going down	2467978 persons
Water logging	Badaghat dakkhin Union	Upstream hilly overflow, Heavy rainfall and closing of embankment mouths.	25000 person

2.6 Main Sectors of Development Plan

Main Sectors	Detail Description	Coordination with DRR
Agriculture	<p>Sunamganj district has a total of 374,877 hectares land. Among them, the amount of arable and uncultivated lands is 276,434 hectares and 21,272 hectares respectively. Among the arable land, one crop land is 168,703 hectares, two crop land is 72,459 hectares and three crop land is 14,000 hectares. Besides, the amount of the settlement area of 37,343 hectares of the total land area. There are 294109 persons live on agriculture. The main crops of Sunamganj district are rice (Boro, Aus and Aman), potato, vegetables, wheat, pepper, mustard, peanuts, etc.</p>	<p>So, to protect agriculture from disaster risks early paddy seeds supply, block dam making in the river by the government, water management by sluice gate , change of river flow by dragging , sand and stone quarry control, deep tub-well sinking and earth place establishment is important.</p>
Fisheries	<p>There are 25 rivers, 133 canals, 976 beels, 17026 ponds, and 1176 water bodies in this district. There are 111000 fishermen here. In this district fish production hampered severely due to fishing in winter by drying up cannel & beels and at the beginning of the rainy season fishing of small fishes and fingerlings by current nets, triangular nets etc. Commonly used slogan is net owner is the owner of the water body but physically fishermen's access in the water-body is very limited.</p>	<p>To protect fisheries from the disaster risks it is important to stop fishing by cannel & beels drying, by using current net and triangular nets and to continue awareness activities and advocacy works. Besides this, beels conservation, pond digging and fingerlings production is important.</p>
Livestock	<p>The main livestock in Sunamganj district are cow, goat, sheep, duck, hen, pig, horses, buffalo etc. Sunamganj district includes 684178 cows, 354,156 goats, 87,406 sheep, 5,724,807 ducks, 2,566,520 hen, 864 pigs, 1852 horses, 11550</p>	<p>To protect livestock it is important to supply cattle foods, high earth place establish and in case of diseases it is important to ensure emergency medicine. To prevent cow and goats it is essential to</p>

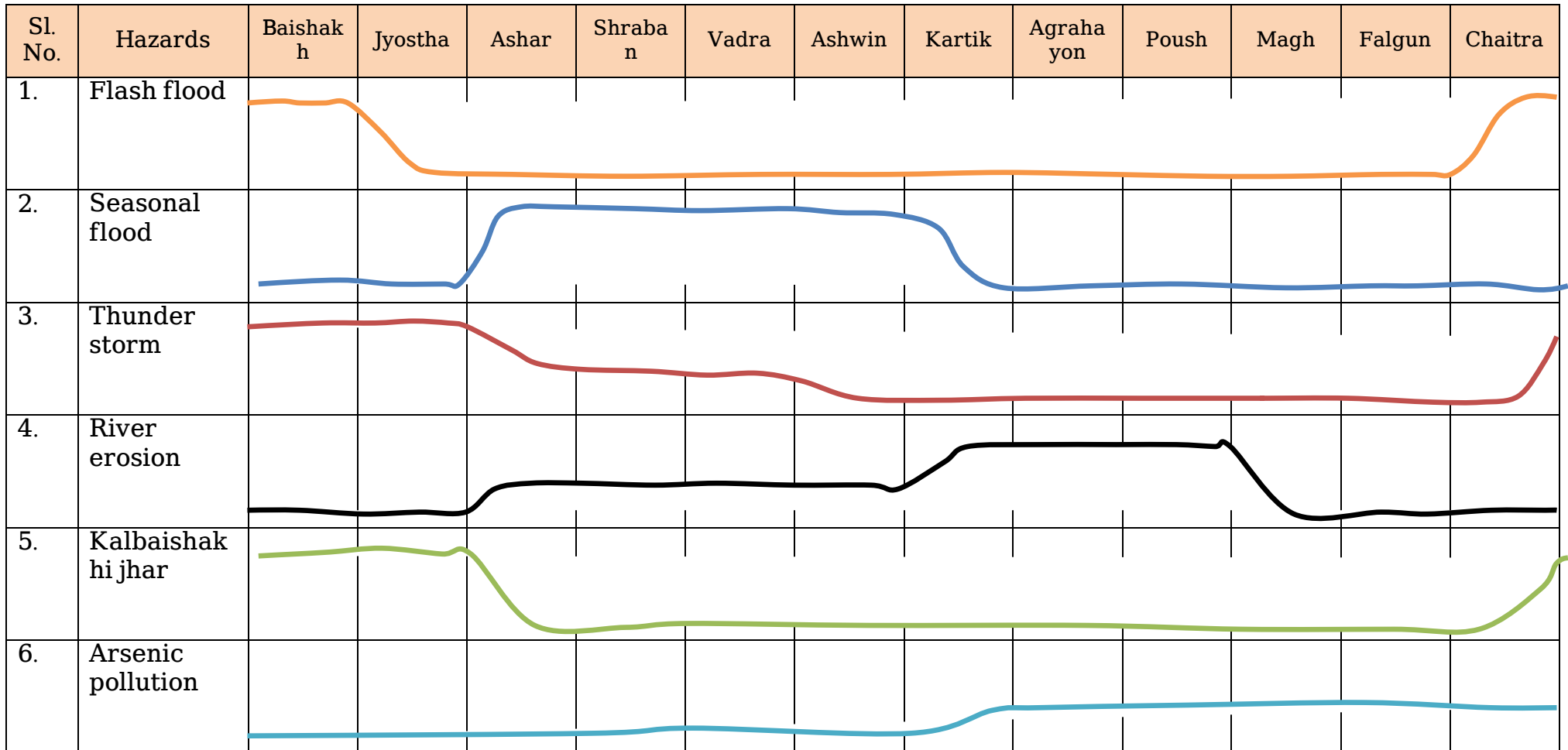
Main Sectors	Detail Description	Coordination with DRR
	<p>buffaloes etc. Flash floods, seasonal floods, Norwest hits, river erosion, and thunder storm etc. disaster affect livestock in this district. Due to flash flood cattle food crisis begin. Seasonal floods also cause of scarcity of cattle foods. Different diseases and cattle shed problems occurs in these disasters. It also caused the death of poultry birds and livestock. Besides, Norwest hit and thunderstorm cased death of cattle and birds.</p>	<p>arrange vaccine and organize vaccination programs. So, it is very important to aware community on this issue.</p>
Health sector	<p>There are 1 Sadar Hospital, 1 Ma O Shishu Kalyan Kendra, 1 Bokkhobedi Haspital, 1 Diabetis Hospital, 1 Polli Sasthya Kendra, 9 Upazila Health Complex, 43 health, 22 union sub centre and family welfare centre and 198 community clinics in Sunamganj. There are 35 private health care centers including VARD Eye Hospital here. Here are 83 doctors and 124 nurses.</p> <p>Health sector is hampered in Sunmganj district due to flash flood, seasonal flood, Norwest hit, river erosion, thunder storm etc.</p>	<p>So , to reduce risks in health sector it is impotent ensure supply of sufficient medicine, water purification tablets to increase staffs in health sectors for emergency treatment . Above water level Tub well and latrine installation is also important.</p>
Livelihoods	<p>Main livelihood options in this district are agriculture, fishing, day labor, business, etc. There are a total 294,109 farmers, 111,000 fishermen, 280,375 day-labor and 20,175 businessmen. Flash flood, seasonal flood, Norwest hit, river erosion, thunder storm etc. disaster in this district occurs frequently and as a result peoples livelihoods hampered due to the increased dimension of disasters. That is why scope of employment decrease and</p>	<p>To reduce disaster risk on livelihoods it is important to create employment opportunity and to involve in income generation activities it is important to organize trade base training.</p>

Main Sectors	Detail Description	Coordination with DRR
	agriculture production hampered which influence people's livelihood negatively.	
Trees and plants	There are 30 (2000 hectares) forest in Sunamganj district. Apart from this, there are 150 km strip gardening (forest) in this district. Different types of trees contain in this forest, such as, mehogoni kodom, acacia, rain tree, chakaroshi, hizol. Koroch, arjun, berry, jackfruit trees, etc. CNRS has developed 8 forests of hizol and koroch (7.75 acres) in Jamalganj upazila. Also, people of the area plant saplings around the house. Different types of disasters of the district like flash flood, seasonal flood, Norwest hit, river erosion, thunder storm etc. affect trees and plants.	To reduce disaster damage of trees & plants i.e. to protect homestead, roads, natural resources it is important to initiate social afforestation.
Infrastructures	There are 1373.10 km. embankment, 4033.45 km. roads, 152 bridge, 2338 culverts, 440,332 houses, 2997 educational institutes and 2795 religious institutes in Sunamganj district. Different disasters like flash flood, seasonal flood, Norwest hit, river erosion, thunder storm etc. caused damage in different types of infrastructures like roads, bridges, culvert, education and religious institutes, houses etc.	To protect infrastructures i.e. roads, bridges, culvert, education and religious institutes, houses etc., it is important to construct submerge-able roads, roads construction and repair, bridge and culvert making, village protection wall construction, and undertaking social forestry program.

2.7 Social Map Attached on Annexure 7.

2.8 Hazard and Risk Map Attached on Annexure 8.

2.9 Seasonal Calendar of Hazard



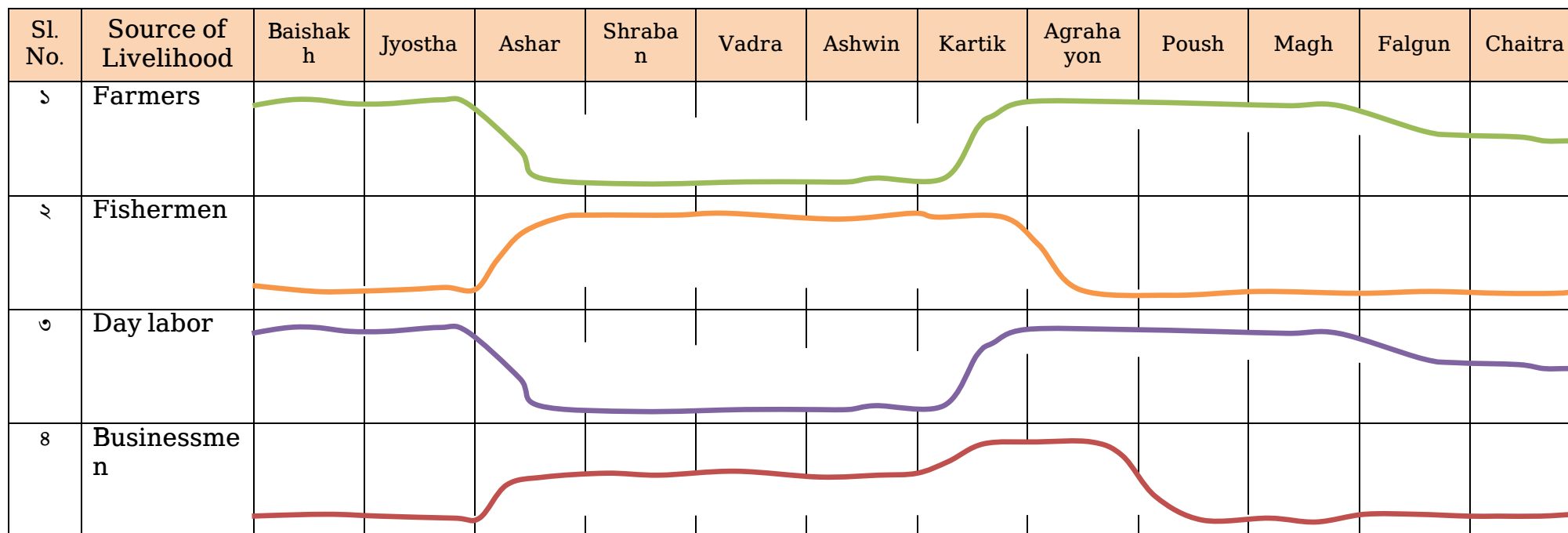
Analysis of seasonal calendar of hazard shows, hazards happens in which months of the year and in which months of the years its affects is more or less by the line diagram. As part of Disaster Management Plan preparation, following are known by the discussion with the participants;

- Flash flood is the main hazard of this district which occurs at the end of the month Chaitra or at the beginning of the month Boishakh. Basically, Flash flood, in fact, occurred in Sunamganj due to heavy rainfall and upstream water from Meghalayan Hills through the Kingshi river of Tahirpur divided into two parts, such as, the Kingshi and the Rokti river, the Chalti river of Dolura and the Jadukata river of Chhatak via the Piain river to the Surma. As a result, boro paddy of different haors of this district is affected which hampers the agricultural production. In each and every year disaster including flash flood damage Boro paddy of the district. Flash flood thrashes the peoples in the bank of haor to helpless by taking everything belongs to them. It washed away every things including main livelihood option of the district the boro crops, along these it severely damage embankment and roads of this areas. At this time scarcity of cattle food seriously take place. Affect of flash flood spread in all levels of the community, specially, job opportunity of low income group become narrow and businessmen's business diminish.
- Sunamganj district is one of the brutally flood affected areas. In rainy season, basically, seasonal floods occurs due to the upstream heavy rainfall in Meghaloya. Generally from the month of Ashar to Aswin flood continue here which harshly concern the agriculture, fisheries, infrastructure, establishment, education and communication sectors. In rainy season entire areas of the district deluge in water. Then, from the long distance each and every village shows like a floating weed. In this time wind in Haor creates series of waves. It dents the home & homesteads, roads and embankments. Besides, drown of boats caused death. Illustratable that during the floods, peoples suffers from different types of water borne diseases due to lack of pure drinking water. Specially, in this time pregnant mother, children, elderly and disable's life become most awful.
- The prevalence of thunder storm in Sunamganj district is very high. Many men die here by thunder storm every year as the area is haor sorounded and near the Meghalayan Hills. It generally happens from the month of Baishakh to Kartik. At this death cases happen and livestock and trees & plants damage.
- River erosion occurs in Sunamganj district. It is continued in every year. Although river erosion occurs here generally from the month of Ashar to Poush, it is high from the month of Kartik to Chaitra. River erosion occurs here very few from the month of Ashar to Ashwin, As a result, agriculture crops, houses, roads, trees, etc. are snaked in the rivers. So, food production

is hampered. Peoples become shelterless, environment affected. Upstream from Meghalayan Hills, unauthorized stone quarry by Boma Machine from Chalti river at Dalura and Michakhali point specially in Meaher-char and black soil quarry from river bank (for using as fuel) caused river erosion, which is going up. Due to continuous river erosion many people lost their home & homestead, someone lost their crop field and living in a measurable condition. River erosion happens in Jamalganj, Bishwamvarpur and Dowara Bazar upazila of this district. It hampers food production and peoples become homeless and it affects the environment. To protect the villagers from river erosion there was no initiatives taken neither by the government nor by the non-government organization for long time. If government does not take initiatives to make block dam, river dragging for changing river flow-way and control of sand and stone quarry then these areas will be detached from other areas of the upazila and many houses will be damaged and traceless.

- In Sunamganj district the vulnerability of Kalboishakhi Jhar is very high. Due to climate change and seasonal strong wind generally at the end of the month Chaitra to Jaishthya there occurs Kalboishakhi Jhar. As a result Boro crop, home & homestead, cattle, birds, trees & plants and forest, electric cable & pillar and educational & religious institutes affected. At this death cases happens and food crisis occurs, boat & launch sunk caused death. At this time cattle food crisis also occurred. Though it occurs every year, seasonal flood of 2006, 2010 and 2014 were more devastating. Crops of 1251 hectares land, 7960 homes, 38 educational institutions, 40 religious institutions, 970 latrine, 82 electric pillar and 909 trees and plants are affected by Kalboishakhi Jhar occurred in 2010. As a result, 74359 families are affected directly and indirectly.
- In Sunamganj district, arsenic contamination levels are above 50 ppb. Arsenic contamination are found in 4596 tube well (13.50%) of this district. All of them have been marked in red ink. People of this area are not using those marked tube wells' water. So there is no arsenic disease in the area. Arsenic and iron in the absence of overly shallow nalakupagulote inadequate human consumption purposes. As the water level is getting down in the month of March-April, water is found in shallow tube well and it is very hard to withdraw water from deep tube well. It is the most commonly observed that the level of arsenic contamination is high before the rainy season. It is 200 ppb. And the lowest arsenic contamination is observed during the rainy season which is 50 ppb. There are concerns in the near future arsenic and iron free drinking water can not be found in deep tube wells. Department of Public Health and Engineering Bangladesh, detained by the results of surveys, arsenic is found in 4596 tube wells out of 34034 tube wells which is 13.50%. Regardless the district has not been seen any arsenikosis patients, the current surveys results in the future may be cause for concern.

2.10 Seasonal Calendar of Livelihood



On the other hand, the analysis of seasonal livelihood calendar shows life and livelihoods occurs in different months of the year and in different month there is season for livelihoods and in some months livelihoods are dawdling. These are shown in the line diagram. As part of Disaster Management Plan preparation, following are known by the discussion with the participants;

- Bangladesh is land of agriculture. 80% population in Bangladesh depends in agriculture. There are a total of 294,109 farmers in Sunamganj district. Boro crop is the only livelihood options of the farmers in this area. That very boro crop affect in each and every year by any of the natural disasters. Among these disasters flash flood is illustratable. Flash flood affects severely about 90% agriculture of this district. As a result farmers in this district become most susceptible for their livelihoods. So, they have to choose different hazardous jobs to survive in the earth with their family. They have to move to the Bholagonj stone quarry distance areas of Chaatak Upazila for the sake of their livelihoods. Besides, they work as construction labor in different town.
- There are a total of 111,000 fishermen in Sunamganj district. In this district fish production hampered severely due to fishing in winter by drying up cannels & beels and at the beginning of the rainy season fishing of small fishes and fingerlings by current nets, triangular nets etc. Commonly used slogan is net owner is the owner of the water body but physically fishermen's access in the water-body is very limited. From the month of Joistha to Kartik they have to work hard. Then they have no access to catch fish in the river or haor. As they cannot catch fish during the season, they have to lead a miserable life in this time. Then they have to think of alternative employment.
- A few people of this district are involved in business in comparison of the total population of the district to earn their livelihood. There are a total of 20175 businessmen in Sunamganj district. After that, business season of the businessmen are from the month of Baishkh to Agrahaon. The rest months are the anomalous season for business but not bad at all.
- If 'only survive in the earth' is life then they are the day labor. Those who are working hard from the sun rise to the down to survive in the earth are staying deserted. They are deprived from health, education and shelter facility along with other civic rights. From the month of Ashar to Ashwin though they work hard and earn their livelihood, the remaining period they stay unemployed and live with half a meal and or without meal in a day. Again, some of them move from none area to another area of the country for the sake of the job.

2.11 Life and Livelihood Related Vulnerability

Sl. No.	Livelihood	Hazard					
		Flash flood	Seasonal flood	Thunder storm	River erosion	Kalbaishakhi jhar	Arsenic pollution
1.	Agriculture	✓	✓	✓	✓	✓	
2.	Fishery	✓	✓				
3.	Day labor		✓	✓	✓	✓	
4.	Businessmen		✓		✓	✓	

2.12 Sector wise Hazard and Risk

Sunamganj is a very disaster prone high risk district in Sylhet division where main livelihood is agriculture. Different types of disasters are the main constrains on the way to development of this district. The main disaster of this district are; flash flood, seasonal flood, river erosion, thunder storm kalboishakhai Jhar (storm), arsenic pollution etc.

Flash flood, in fact, occurred in Sunamganj due to heavy rainfall and upstream water from Meghalayan Hills through the Kingshi river of Tahirpur divided into two parts, such as, the Kingshi and the Rokti river, the Chalti river of Dolura and the Jadukata river of Chhatak via the Piain river to the Surma. As a result, boro paddy of different haors of this district is affected which hampers the agricultural production. Seasonal flood is occurred from Ashar to Ashwin in this area due to havy rainfall and upstream water from Meghalayas Hill. It occurs widespread damage in the sector of agriculture, fishery, livestock, infrastructure, homes, education, health, trees etc. As Sunamganj district is near Meghalya hill and full of haors, so many peoples died due to thunder storm in each year. Thunder storm occurs here from the month of Boishakh to Kartik. As a result peoples died. Livestock and trees damage due to the thunder storm. In each year death case occurs due to thunder storm in this district. Upstream from Meghalayan Hills, unauthorized stone quarry by Boma Machine from Chalti river at Dalura and Michakhali point specially in Meaherchar and black soil quarry from river bank (for using as fuel) caused river erosion, which is going up. Due to continuous river erosion many people lost their home & homestead, someone lost their crop field and living in a measurable condition. River erosion happens in Jamalganj, Bishwamvarpur and Dowara Bazar upazila of this district. Due to climate change and seasonal strong wind generally at the end of the month Chaitra to Jaishthya there occurs Kalboishakhi Jhar. As a result Boro crop, home & homestead, cattle, birds, trees & plants and forest, electric cable & pillar and educational & religious institutes affected. At this death cases happens and food crisis occurs, boat & launch sunk caused death. At this time cattle food crisis also occurred. Arsenic contamination levels are above 50 ppb in Sunamganj district. It is found in 4596 tube well (13.50%) of this district. All of them have been marked in red ink. People of this area are not using those marked tube wells' water. So there is no arsenic disease in the area. Hazard specific vulnerable social elements are as follows:

Hazards	Vulnerable Social Elements									
	Paddy	Tree & Plants	Livestock	Fishery	Roads	Bridge/ Culvert	Educatio n Inst.	Health	Shelters	Seedbed
Flash flood	■		■	■	■		■	■		■
Seasonal flood	■	■	■	■	■		■	■	■	■
Thunder storm			■							
River erosion	■				■					
Kalbaishakhi jhar	■	■	■				■	■	■	■
Arsenic pollution								■		

Main disaster of this district are flash flood, seasonal flood, thunder storm, river erosion, Norwest hit, arsenic pollution etc. These disasters basically affects different social components such as crops, trees & plants, livestock, fisheries, roads, bridges, culverts, schools, health, shelters, seedbeds, etc. Upazila wise risks of above hazards are described below:

- If flash flood occurs due to heavy rainfall and the upstream water from Meghalayan hills or flash flood like 2010 hits in **Sunamganj Sadar Upazila**, it may damage boro crops of 11379 hectares land (entire), boro crops of 2482 hectares land (partial), 107 home (entire), 257 home (partial), 40 km. roads, 10 km. embankments, 25 educational institutions, 14 religious institutions and fishes of 5 ponds. Besides this, 150 domestic animals may die in this disaster. As a result, 19532 farmer families may be affected directly and indirectly.
- If flash flood occurs due to heavy rainfall and the upstream water from Meghalayan hills or flash flood like 2010 hits in **Shulla Upazila**, it may damage boro crops of 16621 hectares land (entire), boro crops of 5112 hectares land (partial), 570 home (entire), 1662 home (partial), 33 km. roads, 22 km. embankments, 15 educational institutions, 22 religious institutions and fishes of 3 ponds. Besides this, 120 domestic animals may die in this disaster. As a result, 14672 farmer families may be affected directly and indirectly.
- If flash flood occurs due to heavy rainfall and the upstream water from Meghalayan hills or flash flood like 2010 hits in **Derai Upazila**, it may damage boro crops of 11519 hectares land (entire), boro crops of 697 hectares land (partial), 55 home (entire), 180 home (partial), 22 km. roads, 8 km. embankments, 10 educational institutions, 12 religious institutions and fishes of 2 ponds. Besides this, 170 domestic animals may die in this disaster. As a result, 15179 farmer families may be affected directly and indirectly.
- If flash flood occurs due to heavy rainfall and the upstream water from Meghalayan hills or flash flood like 2010 hits in **Jamalganj Upazila**, it may damage boro crops of 25639 hectares land (entire), boro crops of 368 hectares land (partial), 5771 home (entire), 510 home (partial), 80 km. roads, 17 km. embankments, 42 educational institutions, 62 religious

institutions and fishes of 20 ponds. Besides this, 144 domestic animals may die in this disaster. As a result, 12341 farmer families may be affected directly and indirectly.

- If flash flood occurs due to heavy rainfall and the upstream water from Meghalayan hills or flash flood like 2010 hits in **Dikkin Sunamganj Upazila**, it may damage boro crops of 15132 hectares land (entire), boro crops of 1437 hectares land (partial), 52 home (entire), 327 home (partial), 62 km. roads, 5 km. embankments, 20 educational institutions, 22 religious institutions and fishes of 2 ponds. Besides this, 167 domestic animals may die in this disaster. As a result, 18120 farmer families may be affected directly and indirectly.
- If flash flood occurs due to heavy rainfall and the upstream water from Meghalayan hills or flash flood like 2010 hits in **Bishwamvarpur Upazila**, it may damage boro crops of 3243 hectares land (entire), boro crops of 1792 hectares land (partial), 1345 home (entire), 676 home (partial), 38 km. roads, 9 km. embankments, 18 educational institutions, 24 religious institutions and fishes of 3 ponds. Besides this, 70 domestic animals may die in this disaster. As a result, 9168 farmer families may be affected directly and indirectly.
- If flash flood occurs due to heavy rainfall and the upstream water from Meghalayan hills or flash flood like 2010 hits in **Dowara Bazar Upazila**, it may damage boro crops of 6946 hectares land (entire), boro crops of 786 hectares land (partial), 75 home (entire), 452 home (partial), 34 km. roads, 17 km. embankments, 19 educational institutions, 27 religious institutions and fishes of 5 ponds. Besides this, 154 domestic animals may die in this disaster. As a result, 10180 farmer families may be affected directly and indirectly.
- If flash flood occurs due to heavy rainfall and the upstream water from Meghalayan hills or flash flood like 2010 hits in **Dharmapasha Upazila**, it may damage boro crops of 23670 hectares land (entire), boro crops of 352 hectares land (partial), 2552 home (entire), 1177 home (partial), 93 km. roads, 45 km. embankments, 40 educational institutions, 7 religious institutions and fishes of 23 ponds. Besides this, 189 domestic animals may die in this disaster. As a result, 23240 farmer families may be affected directly and indirectly.
- If flash flood occurs due to heavy rainfall and the upstream water from Meghalayan hills or flash flood like 2010 hits in **Chhatak Upazila**, it may damage boro crops of 10211 hectares land (entire), boro crops of 667 hectares land (partial), 367 home (entire), 1357 home (partial), 60 km. roads, 8 km. embankments, 7 educational institutions, 12 religious institutions and fishes of 4 ponds. Besides this, 268 domestic animals may die in this disaster. As a result, 11348 farmer families may be affected directly and indirectly.
- If flash flood occurs due to heavy rainfall and the upstream water from Meghalayan hills or flash flood like 2010 hits in **Jagannathpur Upazila**, it may damage boro crops of 8891 hectares land (entire), boro crops of 210 hectares land (partial), 152 home (entire), 205 home (partial), 20 km.

roads, 7 km. embankments, 5 educational institutions, 8 religious institutions and fishes of 3 ponds. Besides this, 122 domestic animals may die in this disaster. As a result, 16102 farmer families may be affected directly and indirectly.

- If flash flood occurs due to heavy rainfall and the upstream water from Meghalayan hills or flash flood like 2010 hits in **Tahirpur Upazila**, it may damage boro crops of 11489 hectares land (entire), boro crops of 2703 hectares land (partial), 170 home (entire), 353 home (partial), 45 km. roads, 18 km. embankments, 12 educational institutions, 15 religious institutions and fishes of 4 ponds. Besides this, 132 domestic animals may die in this disaster. As a result, 17079 farmer families may be affected directly and indirectly.
- If seasonal flood occurs due to heavy rainfall and upstream water from Meghalayan hills or seasonal flood like 2004 hits in **Sunamganj Sadar Upazila**, amon crops of 385 hectares land, 420 homes, 12 km. roads, 10 km. embakment, 8 educational institutions, 12 religious institutions, 17 fishery farm, 102 tube wells, 2007 latrine and 350 trees may be affected by seasonal flood. Besides this, 153 domestic animals may die in this disaster. As a result, 7371 farmer families may be affected directly and indirectly.
- If seasonal flood occurs due to heavy rainfall and upstream water from Meghalayan hills or seasonal flood like 2004 hits in **Shulla Upazil**, 58 km. embakment, 15 km. roads, 12002 homes, 15 educational institutions, 30 religious institutions, 5 fishery farm, 132 tube wells, 1389 latrine and 5001 trees may be affected by seasonal flood. Besides this, 120 domestic animals may die in this disaster. As a result, 5118 farmer families may be affected directly and indirectly.
- If seasonal flood occurs due to heavy rainfall and upstream water from Meghalayan hills or seasonal flood like 2004 hits in **Derai Upazila**, amon crops of 209 hectares land, 14 km. embakment, 10 km. roads, 295 homes (partial), 5 educational institutions, 8 religious institutions, 10 fishery farm, 55 tube wells, 488 latrine and 279 trees may be affected by seasonal flood. Besides this, 182 domestic animals may die in this disaster. As a result, 8556 farmer families may be affected directly and indirectly.
- If seasonal flood occurs due to heavy rainfall and upstream water from Meghalayan hills or seasonal flood like 2004 hits in **Jamalganj Upazila**, amon crops of 235 hectares land, 15 km. embakment, 22 km. roads, 156 homes, 5 educational institutions, 7 religious institutions, 5 fishery farm, 52 tube wells, 1126 latrine and 120 trees may be affected by seasonal flood. Besides this, 235 domestic animals may die in this disaster. As a result, 10120 farmers family may be affected directly and indirectly.
- If seasonal flood occurs due to heavy rainfall and upstream water from Meghalayan hills or seasonal flood like 2004 hits in **Dikkhin Sunamganj Upazila**, amon crops of 270 hectares land, 5 km. embakment, 12 km. roads, 182 homes (partial), 3 educational institutions, 7 religious institutions, 5 fishery farm, 76 tube wells, 557 latrine and 144 trees may

be affected by seasonal flood. Besides this, 103 domestic animals may die in this disaster. As a result, 5728 farmer families may be affected directly and indirectly.

- If seasonal flood occurs due to heavy rainfall and upstream water from Meghalayan hills or seasonal flood like 2004 hits in **Bishwamvarpur Upazila**, among crops of 206 hectares land, 20 km. embankment, 6 km. roads, 359 homes, 5 educational institutions, 15 religious institutions, 2 fishery farm, 402 tube wells, 1980 latrine and 287 trees may be affected by seasonal flood. Besides this, 165 domestic animals may die in this disaster. As a result, 10095 farmers family may be affected directly and indirectly.
- If seasonal flood occurs due to heavy rainfall and upstream water from Meghalayan hills or seasonal flood like 2004 hits in **Dowara Bazar Upazila**, among crops of 250 hectares land, 15 km. embankment, 18 km. roads, 551 homes, 9 educational institutions, 21 religious institutions, 2 fishery farm, 99 tube wells, 775 latrine and 175 trees may be affected by seasonal flood. Besides this, 196 domestic animals may die in this disaster. As a result, 12127 farmers family may be affected directly and indirectly.
- If seasonal flood occurs due to heavy rainfall and upstream water from Meghalayan hills or seasonal flood like 2004 hits in **Dharmapasha Upazila**, among crops of 3107 hectares land, 59 km. embankment, 48 km. roads, 807 homes (partial), 26 educational institutions, 57 religious institutions, 5 fishery farm, 215 tube wells, 932 latrine and 812 trees may be affected by seasonal flood. Besides this, 257 domestic animals may die in this disaster. As a result, 16076 farmers family may be affected directly and indirectly.
- If seasonal flood occurs due to heavy rainfall and upstream water from Meghalayan hills or seasonal flood like 2004 hits in **Chhatak Upazila**, among crops of 489 hectares land, 37 km. embankment, 28 km. roads, 212 homes, 15 educational institutions, 24 religious institutions, 8 fishery farm, 83 tube wells, 387 latrine and 314 trees may be affected by seasonal flood. Besides this, 189 domestic animals may die in this disaster. As a result, 9980 farmer families may be affected directly and indirectly.
- If seasonal flood occurs due to heavy rainfall and upstream water from Meghalayan hills or seasonal flood like 2004 hits in **Jagannathpur Upazila**, among crops of 296 hectares land, 10 km. embankment, 5 km. roads, 330 homes, 4 educational institutions, 8 religious institutions, 3 fishery farm, 49 tube wells, 223 latrine and 1507 trees may be affected by seasonal flood. Besides this, 98 domestic animals may die in this disaster. As a result, 11021 farmers family may be affected directly and indirectly.
- If seasonal flood occurs due to heavy rainfall and upstream water from Meghalayan hills or seasonal flood like 2004 hits in **Tahirpur Upazila**, among crops of 616 hectares land, 34 km. embankment, 82 km. roads, 5831 homes, 47 educational institutions, 65 religious institutions, 21 fishery

farm, 95 tube wells, 488 latrine and 533 trees may be affected by seasonal flood. Besides this, 378 domestic animals may die in this disaster. As a result, 6031 farmer families may be affected directly and indirectly.

- In future, 35 domestic animals and 6 persons may die by thunder storm in **Sunamganj Sadar Upazila**. As a result, 296 families may be affected directly and indirectly.
- In future, 65 domestic animals and 18 persons may die by thunder storm in **Shulla Upazila**. As a result, 407 families may be affected directly and indirectly.
- In future, 44 domestic animals and 25 persons may die by thunder storm in **Derai Upazila**. As a result, 357 families may be affected directly and indirectly.
- In future, 79 domestic animals and 24 persons may die by thunder storm in **Jamalganj Upazila**. As a result, 302 families may be affected directly and indirectly.
- In future, 48 domestic animals and 7 persons may die by thunder storm in **Dikkhin Sunamganj Upazila**. As a result, 205 families may be affected directly and indirectly.
- In future, 43 domestic animals and 12 persons may die by thunder storm in **Bishwamvarpur Upazila**. As a result, 333 families may be affected directly and indirectly.
- In future, 56 domestic animals and 17 persons may die by thunder storm in **Dowara Bazar Upazila**. As a result, 176 families may be affected directly and indirectly.
- In future, 54 domestic animals and 23 persons may die by thunder storm in **Dharmapasha Upazila**. As a result, 404 families may be affected directly and indirectly.
- In future, 35 domestic animals and 15 persons may die by thunder storm in **Chhatak Upazila**. As a result, 171 families may be affected directly and indirectly.
- In future, 37 domestic animals and 9 persons may die by thunder storm in **Jagannathpur Upazila**. As a result, 182 families may be affected directly and indirectly.
- In future, 49 domestic animals and 18 persons may die by thunder storm in **Tahirpur Upazila**. As a result, 207 families may be affected directly and indirectly.
- In **Jamalganj upazila** 120 houses and 49 hector crop, 3 KM road damaged partially and 17 Tub-well, 16 slab latrine and 104 trees & plants may be

sunk in the river. As a result, 905 families may be affected directly or indirectly.

- In **Bishwamvarpur upazila** 200 houses and 140 hector crop, 2 KM road damaged partially and 25 Tub-well, 145 slab latrine and 147 trees & plants may be sunk in the river. As a result, 871 families may be affected directly or indirectly.
- In **Dowara Bazar upazila** 156 houses and 42 hector crop, 5 KM road damaged partially and 45 Tub-well, 122 slab latrine and 107 trees & plants may be sunk in the river. As a result, 1075 families may be affected directly or indirectly.
- Due to climate change and affect of seasonal wind if there is Kalboishakhi Jhar or if Kalboashaki Jhar hit like in 2010 in **Sunamganj Sadar Upazila** then 28 hector boro crop, 73 home & homestead (partial), 5 educational institutes, 7 religious institutes, 8 electric pillars, 39 trees & plants and 182 latrines may be affected in future. As a result 6164 families may fall in loss directly or indirectly.
- Due to climate change and affect of seasonal wind if there is Kalboishakhi Jhar or if Kalboashaki Jhar hit like in 2010 in **Shulla Upazila** then 120 hector boro crop, 510 home & homestead (partial), 8 educational institutes, 9 religious institutes, 9 electric pillars, 184 trees & plants and 140 latrines may be affected in future. As a result 4353 families may fall in loss directly or indirectly.
- Due to climate change and affect of seasonal wind if there is Kalboishakhi Jhar or if Kalboashaki Jhar hit like in 2010 in **Derai Upazila** then 49 hector boro crop, 25 home & homestead (partial), 5 educational institutes, 4 religious institutes, 5 electric pillars, 122 trees & plants and 136 latrines may be affected in future. As a result 8601 families may fall in loss directly or indirectly.
- Due to climate change and affect of seasonal wind if there is Kalboishakhi Jhar or if Kalboashaki Jhar hit like in 2010 in **Jamalganj Upazila** then 28 hector boro crop, 56 home & homestead (partial), 5 educational institutes, 7 religious institutes, 6 electric pillars, 102 trees & plants and 195 latrines may be affected in future. As a result 7305 families may fall in loss directly or indirectly.
- Due to climate change and affect of seasonal wind if there is Kalboishakhi Jhar or if Kalboashaki Jhar hit like in 2010 in **Dikkin Sunamganj Upazila** then 26 hector boro crop, 45 home & homestead (partial), 2 educational institutes, 5 religious institutes, 10 electric pillars, 92 trees & plants and 222 latrines may be affected in future. As a result 6362 families may fall in loss directly or indirectly.
- Due to climate change and affect of seasonal wind if there is Kalboishakhi Jhar or if Kalboashaki Jhar hit like in 2010 in **Bishwamvarpur Upazila** then 40 hector boro crop, 157 home & homestead (partial), 5 educational institutes, 7 religious institutes, 3

electric pillars, 207 trees & plants and 275 latrines may be affected in future. As a result 7119 families may fall in loss directly or indirectly.

- Due to climate change and affect of seasonal wind if there is Kalboishakhi Jhar or if Kalboashaki Jhar hit like in 2010 in **Dowara Bazar Upazila** then 85 hector boro crop, 208 home & homestead (partial), 8 educational institutes, 10 religious institutes, 8 electric pillars, 117 trees & plants and 315 latrines may be affected in future. As a result 9887 families may fall in loss directly or indirectly.
- Due to climate change and affect of seasonal wind if there is Kalboishakhi Jhar or if Kalboashaki Jhar hit like in 2010 in **Dharmapasha Upazila** then 1140 hector boro crop, 7507 home & homestead (partial), 18 educational institutes, 14 religious institutes, 47 electric pillars, 154 trees & plants and 166 latrines may be affected in future. As a result 10576 families may fall in loss directly or indirectly.
- Due to climate change and affect of seasonal wind if there is Kalboishakhi Jhar or if Kalboashaki Jhar hit like in 2010 in **Chhatak Upazila** then 49 hector boro crop, 105 home & homestead (partial), 5 educational institutes, 15 religious institutes, 7 electric pillars, 170 trees & plants and 236 latrines may be affected in future. As a result 8607 families may fall in loss directly or indirectly.
- Due to climate change and affect of seasonal wind if there is Kalboishakhi Jhar or if Kalboashaki Jhar hit like in 2010 in **Jagannathpur Upazila** then 28 hector boro crop, 77 home & homestead (partial), 5 educational institutes, 3 religious institutes, 5 electric pillars, 88 trees & plants and 178 latrines may be affected in future. As a result 7028 families may fall in loss directly or indirectly.
- Due to climate change and affect of seasonal wind if there is Kalboishakhi Jhar or if Kalboashaki Jhar hit like in 2010 in **Tahirpur Upazila** then 54 hector boro crop, 143 home & homestead (partial), 3 educational institutes, 5 religious institutes, 3 electric pillars, 416 trees & plants and 222 latrines may be affected in future. As a result 7990 families may fall in loss directly or indirectly.
- It is the most commonly observed that the level of arsenic contamination is high before the rainy season. It is 200 ppb. And the lowest arsenic contamination is observed during the rainy season which is 50 ppb. There are concerns in the near future arsenic and iron free drinking water can not be found in deep tube wells. Department of Public Health and Engineering Bangladesh, detained by the results of surveys, arsenic is found in 4596 tube wells out of 34034 tube wells which is 13.50%. Regardless **Sunamganj district** has not been seen any arsenikosis patients, the current surveys results in the future may be cause for concern.

2.13 Climate Change and it's Feasible Impact

Sectors	Description
Agriculture	<p>Due to climate change in future, frequent flash floods, seasonal floods, Norwest hit, river erosion may occur in this district and its coverage may increased. Agriculture sector may have huge damage from this. At this time cattle food scarcity may be high. Employment opportunity for day labor may be lessened and business opportunity may be limited. Due to the climate change in future in Sunamganj district, upazila wise different disaster damage trend are as follows;</p> <p><u>Sunamganj Sadar Upazila</u> In future, due to climate change in this upazila may damage flash flood 11379 hector boro crop (entire) and 2482 hector boro crop (partial), seasonal flood approximately 345 hector amon crops, Kalboishakhai Jhar approximately 28 hector boro crops. At all due to climate change in future in this upazila boro and amon paddy production may be reduced largely.</p> <p><u>Shulla Upazila</u> In future, due to climate change in this upazila may damage flash flood 16621 hector boro crop (entire) and 5112 hector boro crop (partial) and Kalboishakhai Jhar approximately 120 hector boro crops. At all due to climate change in future in this upazila boro and amon paddy production may be reduced largely.</p> <p><u>Derai Upazila</u> In future, due to climate change in this upazila may damage flash flood 11519 hector boro crop (entire) and 697 hector boro crop (partial), seasonal flood approximately 209 hector amon crops, Kalboishakhai Jhar approximately 49 hector boro crops. At all due to climate change in future in this upazila boro and amon paddy production may be reduced largely.</p> <p><u>Jamalganj Upazila</u> In future, due to climate change in this upazila may damage flash flood 25639 hector boro crop (entire) and 368 hector boro crop (partial), seasonal flood approximately 235 hector amon crops, Kalboishakhai Jhar approximately 28 hector boro crops and river erosion approximately 49 hector boro crops. At all due to climate change in future in this upazila boro and amon paddy production may be reduced largely.</p> <p><u>Dikkhin Sunamganj Upazila</u> In future, due to climate change in this upazila may damage flash flood 15132 hector boro crop (entire) and 1437 hector</p>

Sectors	Description
	<p>boro crop (partial), seasonal flood approximately 270 hector amon crops, Kalboishakhai Jhar approximately 26 hector boro crops. At all due to climate change in future in this upazila boro and amon paddy production may be reduced largely.</p> <p><u>Bishwamvarpur Upazila</u> In future, due to climate change in this upazila may damage flash flood 3243 hector boro crop (entire) and 1792 hector boro crop (partial), seasonal flood approximately 206 hector amon crops, Kalboishakhai Jhar approximately 40 hector boro crops and river erosion approximately 140 hector boro crops . At all due to climate change in future in this upazila boro and amon paddy production may be reduced largely.</p> <p><u>Dowara Bazar Upazila</u> In future, due to climate change in this upazila may damage flash flood 7946 hector boro crop (entire) and 786 hector boro crop (partial), seasonal flood approximately 350 hector amon crops, Kalboishakhai Jhar approximately 85 hector boro crops and river erosion approximately 42 hector boro crops. At all due to climate change in future in this upazila boro and amon paddy production may be reduced largely.</p> <p><u>Dharmapasha Upazila</u> In future, due to climate change in this upazila may damage flash flood 23670 hector boro crop (entire) and 352 hector boro crop (partial), seasonal flood approximately 3107 hector amon crops, Kalboishakhai Jhar approximately 1140 hector boro crops. At all due to climate change in future in this upazila boro and amon paddy production may be reduced largely.</p> <p><u>Chhatak Upazila</u> In future, due to climate change in this upazila may damage flash flood 10211 hector boro crop (entire) and 667 hector boro crop (partial), seasonal flood approximately 489 hector amon crops, Kalboishakhai Jhar approximately 49 hector boro crops. At all due to climate change in future in this upazila boro and amon paddy production may be reduced largely.</p> <p><u>Jagannathpur Upazila</u> In future, due to climate change in this upazila may damage flash flood 8891 hector boro crop (entire) and 210 hector boro crop (partial), seasonal flood approximately 296 hector amon crops, Kalboishakhai Jhar approximately 28 hector boro crops. At all due to climate change in future in this upazila boro and amon paddy production may be reduced largely.</p> <p><u>Tahirpur Upazila</u></p>

Sectors	Description
	<p>In future, due to climate change in this upazila may damage flash flood 11489 hector boro crop (entire) and 2703 hector boro crop (partial), seasonal flood approximately 616 hector amon crops, Kalboishakhai Jhar approximately 54 hector boro crops. At all due to climate change in future in this upazila boro and amon paddy production may be reduced largely.</p>
Fisheries	<p>Due to climate change in future, frequent flash floods, seasonal floods, Norwest hit, river erosion, may occur in this district and its coverage may increased. Fisheries sector may have huge affect from this. Due to fishing by drying up, rivers & bills in winter and at the beginning of rainy season catching fingerlings with tri-angular nets or current nets fish production in this district may be hampered seriously. Again through “Water body belong to the net owners” slogan is common here but fishermen’s access to water body is limited. Safe zone of fish in this district is losing, which in future may be huge. That is why fish production may be reducing. Not only this, growth of fish is also lessening. Due to the climate change in future in Sunamganj district, upazila wise different disaster damage trend on fisheries are as follows;</p> <p><u>Sunamganj Sadar Upazila</u> In future, due to climate change in this upazila flash flood may damage fisheries in 5 ponds and seasonal flood may damage fisheries in 17 ponds. As a whole due to climate change in future in this upazila fish production may reduce severely.</p> <p><u>Shulla Upazila</u> In future, due to climate change in this upazila flash flood may damage fisheries in 3 ponds and seasonal flood may damage fisheries in 5 ponds. As a whole due to climate change in future in this upazila fish production may reduce severely.</p> <p><u>Derai Upazila</u> In future, due to climate change in this upazila flash flood may damage fisheries in 2 ponds and seasonal flood may damage fisheries in 10 ponds. As a whole due to climate change in future in this upazila fish production may reduce severely.</p> <p><u>Jamalganj Upazila</u> In future, due to climate change in this upazila flash flood may damage fisheries in 20 ponds and seasonal flood may damage fisheries in 5 ponds. As a whole due to climate change in future in this upazila fish production may reduce severely.</p> <p><u>Dikkhin Sunamganj Upazila</u></p>

Sectors	Description
	<p>In future, due to climate change in this upazila flash flood may damage fisheries in 2 ponds and seasonal flood may damage fisheries in 5 ponds. As a whole due to climate change in future in this upazila fish production may reduce severely.</p> <p><u>Bishwamvarpur Upazila</u> In future, due to climate change in this upazila flash flood may damage fisheries in 3 ponds and seasonal flood may damage fisheries in 2 ponds. As a whole due to climate change in future in this upazila fish production may reduce severely.</p> <p><u>Dowara Bazar Upazila</u> In future, due to climate change in this upazila flash flood may damage fisheries in 5 ponds and seasonal flood may damage fisheries in 2 ponds. As a whole due to climate change in future in this upazila fish production may reduce severely.</p> <p><u>Dharmapasha Upazila</u> In future, due to climate change in this upazila flash flood may damage fisheries in 23 ponds and seasonal flood may damage fisheries in 5 ponds. As a whole due to climate change in future in this upazila fish production may reduce severely.</p> <p><u>Chhatak Upazila</u> In future, due to climate change in this upazila flash flood may damage fisheries in 4 ponds and seasonal flood may damage fisheries in 8 ponds. As a whole due to climate change in future in this upazila fish production may reduce severely.</p> <p><u>Jagannathpur Upazila</u> In future, due to climate change in this upazila flash flood may damage fisheries in 2 ponds and seasonal flood may damage fisheries in 3 ponds. As a whole due to climate change in future in this upazila fish production may reduce severely.</p> <p><u>Tahirpur Upazila</u> In future, due to climate change in this upazila flash flood may damage fisheries in 4 ponds and seasonal flood may damage fisheries in 21 ponds. As a whole due to climate change in future in this upazila fish production may reduce severely.</p>
Trees & plants	Due to climate change in future, frequent seasonal floods, river erosion, and Norwest hit may occur in this district and its smash up may be increased. Trees & plants may have huge affect from this. Due to the climate change in future in Sunamganj district, upazila wise different disaster damage trend are as follows;

Sectors	Description
	<p><u>Sunamganj Sadar Upazila</u> In future, due to climate change in this upazila seasonal flood may damage 350 tree & plants and Norwest hit -39 trees & plants.</p> <p><u>Shulla Upazila</u> In future, due to climate change in this upazila seasonal flood may damage 5001 tree & plants and Norwest hit -184 trees & plants.</p> <p><u>Derai Upazila</u> In future, due to climate change in this upazila seasonal flood may damage 279 tree & plants and Norwest hit -122 trees & plants.</p> <p><u>Jamalganj Upazila</u> In future, due to climate change in this upazila seasonal flood may damage 120 tree & plants and Norwest hit 102 trees & plants.</p> <p><u>Dikkhin Sunamganj Upazila</u> In future, due to climate change in this upazila seasonal flood may damage 146 tree & plants and Norwest hit -92 trees & plants.</p> <p><u>Bishwamvarpur Upazila</u> In future, due to climate change in this upazila seasonal flood may damage 287 tree & plants, river erosion 147 trees & plants and Norwest hit - 207 trees & plants.</p> <p><u>Dowara Bazar Upazila</u> In future, due to climate change in this upazila seasonal flood may damage 172 tree & plants, river erosion 107 trees & plants and Norwest hit - 1217 trees & plants.</p> <p><u>Dharmapasha Upazila</u> In future, due to climate change in this upazila seasonal flood may damage 812 tree & plants and Norwest hit -145 trees & plants.</p> <p><u>Chhatak Upazila</u> In future, due to climate change in this upazila seasonal flood may damage 314 tree & plants and Norwest hit -170 trees & plants.</p> <p><u>Jagannathpur Upazila</u> In future, due to climate change in this upazila seasonal flood may damage 1507 tree & plants and Norwest hit -88 trees & plants.</p>

Sectors	Description
	<p><u>Tahirpur Upazila</u> In future, due to climate change in this upazila seasonal flood may damage 553 tree & plants and Norwest hit -416 trees & plants.</p>
Health	<p>Due to climate change in future, frequent flash floods, seasonal floods, may occur in Sunamganj district and its smash up may be increased. Health sector may be affected seriously. That is different types of diseases may breakout. Besides, due to Norwest hit and thunder storm peoples may be injured and death case may be occurred. Due to the climate change in future in this district, upazila wise different disaster damage trend are as follows:</p> <p><u>Sunamganj Sadar Upazila</u> In future, due to climate change in this upazila among 279,029 population 1% may suffer from skin diseases by flash flood, 3.5% may suffer from diarrhea, 1% (children) may suffer pneumonia, 1.5 % may suffer from Typhoid, 1.2% may suffer from dysentery, 1.7% may suffer from skin diseases and 2% may suffer from different viral diseases by seasonal flood. As a result each and every family in this upazila may have different loses including economic insolvency.</p> <p><u>Shulla Upazila</u> In future, due to climate change in this upazila among 113743 population 1.2% may suffer from skin diseases by flash flood, 2% may suffer from diarrhea, 1.5% (children) may suffer pneumonia, 1.3 % may suffer from Typhoid, 1.5% may suffer from dysentery, 1.7% may suffer from skin diseases and 3% may suffer from different viral diseases by seasonal flood. As a result each and every family in this upazila may have different loses including economic insolvency.</p> <p><u>Derai Upazila</u> In future, due to climate change in this upazila among 243690 population 1.8% may suffer from skin diseases by flash flood, 2.5% may suffer from diarrhea, 1.8% (children) may suffer pneumonia, 1.4 % may suffer from Typhoid, 2% may suffer from dysentery, 2.1% may suffer from skin diseases and 2.8% may suffer from different viral diseases by seasonal flood. As a result each and every family in this upazila may have different loses including economic insolvency.</p> <p><u>Jamalganj Upazila</u> In future, due to climate change in this upazila among 167260 population 2.1% may suffer from skin diseases by flash flood,</p>

Sectors	Description
	<p>1.5% may suffer from diarrhea, 0.5% (children) may suffer pneumonia, 1.7 % may suffer from Typhoid, 1.2% may suffer from dysentery, 2.5% may suffer from skin diseases and 1.5% may suffer from different viral diseases by seasonal flood. As a result each and every family in this upazila may have different loses including economic insolvency.</p> <p><u>Dikkhin Sunamganj Upazila</u> In future, due to climate change in this upazila among 183881 population 2% may suffer from skin diseases by flash flood, 2.5% may suffer from diarrhea, 1% (children) may suffer pneumonia, 2.7% may suffer from Typhoid, 1.2% may suffer from dysentery, 2.2% may suffer from skin diseases and 3% may suffer from different viral diseases by seasonal flood. As a result each and every family in this upazila may have different loses including economic insolvency.</p> <p><u>Bishwamvarpur Upazila</u> In future, due to climate change in this upazila among 156381 population 1.2% may suffer from skin diseases by flash flood, 2.3% may suffer from diarrhea, 1.4% (children) may suffer pneumonia, 2.5 % may suffer from Typhoid, 3% may suffer from dysentery, 2.7% may suffer from skin diseases and 1.1% may suffer from different viral diseases by seasonal flood. As a result each and every family in this upazila may have different loses including economic insolvency.</p> <p><u>Dowara Bazar Upazila</u> In future, due to climate change in this upazila among 228460 population 1.2% may suffer from skin diseases by flash flood, 3.1% may suffer from diarrhea, 2.5% (children) may suffer pneumonia, 2.7 % may suffer from Typhoid, 2.1% may suffer from dysentery, 2.4% may suffer from skin diseases and 1.3% may suffer from different viral diseases by seasonal flood. As a result each and every family in this upazila may have different loses including economic insolvency.</p> <p><u>Dharmapasha Upazila</u> In future, due to climate change in this upazila among 223202 population 1.5% may suffer from skin diseases by flash flood, 1.2% may suffer from diarrhea, 2.3% (children) may suffer pneumonia, 1.8 % may suffer from Typhoid, 1.7% may suffer from dysentery, 2.3% may suffer from skin diseases and 2.7% may suffer from different viral diseases by seasonal flood. As a result each and every family in this upazila may have different loses including economic insolvency.</p>

Sectors	Description
	<p><u>Chhatak Upazila</u> In future, due to climate change in this upazila among 397642 population 2.1% may suffer from skin diseases by flash flood, 1.5% may suffer from diarrhea, 2.7% (children) may suffer pneumonia, 2.2 % may suffer from Typhoid, 1.9% may suffer from dysentery, 1.7% may suffer from skin diseases and 1.02% may suffer from different viral diseases by seasonal flood. As a result each and every family in this upazila may have different loses including economic insolvency.</p> <p><u>Jagannathpur Upazila</u> In future, due to climate change in this upazila among 259490 population 1.7% may suffer from skin diseases by flash flood, 2.1% may suffer from diarrhea, 2.7% (children) may suffer pneumonia, 1.3 % may suffer from Typhoid, 1.8% may suffer from dysentery, 1.4% may suffer from skin diseases and 1.05% may suffer from different viral diseases by seasonal flood. As a result each and every family in this upazila may have different loses including economic insolvency.</p> <p><u>Tahirpur Upazila</u> In future, due to climate change in this upazila among 215200 population 1.2% may suffer from skin diseases by flash flood, 1.5% may suffer from diarrhea, 2.1% (children) may suffer pneumonia, 1.3 % may suffer from Typhoid, 2.5% may suffer from dysentery, 2% may suffer from skin diseases and 1.8% may suffer from different viral diseases by seasonal flood. As a result each and every family in this upazila may have different loses including economic insolvency.</p>
Livelihoods	<p>Due to climate change in future, frequent flash floods, seasonal floods, thunder storm, river erosion, and Norwest hit may occur in Sunamganj district and its smash up may be increased. Agriculture and fisheries may be affected seriously from these and employment opportunity may be squish and mash up in business which may affect livelihood of the people unenthusiastically. Due to the climate change in future in this district, upazila wise different disaster damage trend are as follows:</p> <p><u>Sunamganj Sadar Upazila</u> In future, due to climate change in this upazila, in case of flash flood 18132 farmers may be affected. In seasonal flood 7532 farmers, 2510 fishermen, 8075 day labor and 588 businessmen may be affected. In Kalboishakhai Jhar 4322 farmers, 2804 day labor and 575 businessmen may be affected.</p>

Sectors	Description
	<p><u>Shulla Upazila</u> In future, due to climate change in this upazila, in case of flash flood 16132 farmers may be affected. In seasonal flood 5579 farmers, 1789 fishermen, 7088 day labor and 253 businessmen may be affected. In Kalboishakhai Jhar 3512 farmers, 840 day labor and 170 businessmen may be affected.</p> <p><u>Derai Upazila</u> In future, due to climate change in this upazila, in case of flash flood 12132 farmers may be affected. In seasonal flood 8032 farmers, 2037 fishermen, 4049 day labor and 1037 businessmen may be affected. In Kalboishakhai Jhar 2288 farmers, 1188 day labor and 185 businessmen may be affected.</p> <p><u>Jamalganj Upazila</u> In future, due to climate change in this upazila, in case of flash flood 9032 farmers may be affected. In seasonal flood 3040 farmers, 1085 fishermen, 6011 day labor and 8840 businessmen may be affected. In Kalboishakhai Jhar 1832 farmers, 1607 day labor and 329 businessmen may be affected.</p> <p><u>Dikkhin Sunamganj Upazila</u> In future, due to climate change in this upazila, in case of flash flood 6079 farmers may be affected. In seasonal flood 3149 farmers, 1206 fishermen, 4031 day labor and 470 businessmen may be affected. In Kalboishakhai Jhar 2631 farmers, 679 day labor and 153 businessmen may be affected.</p> <p><u>Bishwamvarpur Upazila</u> In future, due to climate change in this upazila, in case of flash flood 7085 farmers may be affected. In seasonal flood 3872 farmers, 859 fishermen, 2085 day labor and 207 businessmen may be affected. In Kalboishakhai Jhar 1208 farmers, 710 day labor and 40 businessmen may be affected.</p> <p><u>Dowara Bazar Upazila</u> In future, due to climate change in this upazila, in case of flash flood 11127 farmers may be affected. In seasonal flood 8022 farmers, 1219 fishermen, 3201 day labor and 485 businessmen may be affected. In Kalboishakhai Jhar 3600 farmers, 753 day labor and 188 businessmen may be affected.</p> <p><u>Dharmapasha Upazila</u> In future, due to climate change in this upazila, in case of flash flood 11272 farmers may be affected. In seasonal flood 6089 farmers, 687 fishermen, 3321 day labor and 375 businessmen may be affected. In Kalboishakhai Jhar 1888 farmers, 1071 day labor and 205 businessmen may be affected.</p> <p><u>Chhatak Upazila</u></p>

Sectors	Description
	<p>In future, due to climate change in this upazila, in case of flash flood 7079 farmers may be affected. In seasonal flood 1281 farmers, 2508 fishermen, 3029 day labor and 2172 businessmen may be affected. In Kalboishakhai Jhar 682 farmers, 756 day labor and 581 businessmen may be affected.</p> <p><u>Jagannathpur Upazila</u> In future, due to climate change in this upazila, in case of flash flood 8032 farmers may be affected. In seasonal flood 3187 farmers, 1201 fishermen, 2675 day labor and 352 businessmen may be affected. In Kalboishakhai Jhar 1602 farmers, 671 day labor and 245 businessmen may be affected.</p> <p><u>Tahirpur Upazila</u> In future, due to climate change in this upazila, in case of flash flood 6051 farmers may be affected. In seasonal flood 2259 farmers, 2345 fishermen, 4876 day labor and 557 businessmen may be affected. In Kalboishakhai Jhar 861farmers, 473 day labor and 170 businessmen may be affected.</p>
Water	<p>Due to climate change in future, frequent seasonal floods, river erosion, arseni pollution etc. may occur in Sunamganj district and its smash up may be increased. Tub-well may be affected seriously from these. Besides, as a result of climate change under ground water level may be higher day by day. As a result scarcity of drinking water may be happened. Due to the different disaster in this district, upazila wise affect trend are as follows:</p> <p><u>Sunamganj Sadar Upazila</u> In future, due to climate change in this upazila, in case of seasonal flood 102 tube well and arsenic pollution 502 tube well may be damaged. As a result scarcity of drinking water may happen in this area then due to lack of pure water local peoples may suffer from various types of water borne diseases.</p> <p><u>Shulla Upazila</u> In future, due to climate change in this upazila, in case of seasonal flood 132 tube well and arsenic pollution 40 tube well may be damaged. As a result scarcity of drinking water may happen in this area then due to lack of pure water local peoples may suffer from various types of water borne diseases.</p> <p><u>Derai Upazila</u> In future, due to climate change in this upazila, in case of seasonal flood 55 tube well and arsenic pollution 87 tube well may be damaged. As a result scarcity of drinking water may happen in this area then due to lack of pure water local peoples may suffer from various types of water borne</p>

Sectors	Description
	<p>diseases.</p> <p><u>Jamalganj Upazila</u> In future, due to climate change in this upazila, in case of seasonal flood 52 tube well and arsenic pollution 171 tube well may be damaged. As a result scarcity of drinking water may happen in this area then due to lack of pure water local peoples may suffer from various types of water borne diseases.</p> <p><u>Dikkin Sunamganj Upazila</u> In future, due to climate change in this upazila, in case of seasonal flood 76 tube well and arsenic pollution 490 tube well may be damaged. As a result scarcity of drinking water may happen in this area then due to lack of pure water local peoples may suffer from various types of water borne diseases.</p> <p><u>Bishwamvarpur Upazila</u> In future, due to climate change in this upazila, in case of seasonal flood 402 tube well and arsenic pollution 32 tube well may be damaged. As a result scarcity of drinking water may happen in this area then due to lack of pure water local peoples may suffer from various types of water borne diseases.</p> <p><u>Dowara Bazar Upazila</u> In future, due to climate change in this upazila, in case of seasonal flood 99 tube well and arsenic pollution 957 tube well may be damaged. As a result scarcity of drinking water may happen in this area then due to lack of pure water local peoples may suffer from various types of water borne diseases.</p> <p><u>Dharmapasha Upazila</u> In future, due to climate change in this upazila, in case of seasonal flood 215 tube well and arsenic pollution 1299 tube well may be damaged. As a result scarcity of drinking water may happen in this area then due to lack of pure water local peoples may suffer from various types of water borne diseases.</p> <p><u>Chhatak Upazila</u> In future, due to climate change in this upazila, in case of seasonal flood 83 tube well and arsenic pollution 1202 tube well may be damaged. As a result scarcity of drinking water may happen in this area then due to lack of pure water local peoples may suffer from various types of water borne diseases.</p> <p><u>Jagannathpur Upazila</u></p>

Sectors	Description
	<p>In future, due to climate change in this upazila, in case of seasonal flood 49 tube well and arsenic pollution 10 tube well may be damaged. As a result scarcity of drinking water may happen in this area then due to lack of pure water local peoples may suffer from various types of water borne diseases.</p> <p><u>Tahirpur Upazila</u> In future, due to climate change in this upazila, in case of seasonal flood 95 tube well and arsenic pollution 15 tube well may be damaged. As a result scarcity of drinking water may happen in this area then due to lack of pure water local peoples may suffer from various types of water borne diseases.</p>
Infrastructure	<p>Due to climate change in future, frequent flash floods, seasonal floods, river erosion, kalbaishakhi jhar etc. may occur in Sunamganj district and its smash up may be increased. Different types of infrastructure such as roads, embankment, bridge, culverts, education institutes, religious institutes, houses etc. may be damaged and it may be huge in future. In future, due to the different disaster in this district, upazila wise affect trend are as follows;</p> <p><u>Sunamganj Sadar Upazila</u> In future, due to climate change in this upazila in flash flood 10 km. embankment, 40 km. roads, 107 home & homestead (entire), 257 home & homestead (partial), 25 educational institutes and 14 religious institutes may be affected. In seasonal flood 10 km. embankment, 12 km. roads, 420 home & homestead, 8 educational institutes and 12 religious institutes may be affected. Due to Kalboishakhai Jhar 73 home & homestead, 5 educational institutes, 7 religious institutes and 8 electric pillar & cables may be affected.</p> <p><u>Shulla Upazila</u> In future, due to climate change in this upazila in flash flood 22 km. embankment, 33 km. roads, 570 home & homestead (entire), 1662 home & homestead (partial), 15 educational institutes and 22 religious institutes may be affected. In seasonal flood 58 km. embankment, 15 km. roads, 12002 home & homestead, 15 educational institutes and 30 religious institutes may be affected. Due to Kalboishakhai Jhar 510 home & homestead, 8 educational institutes, 9 religious institutes and 9 electric pillar & cables may be affected.</p> <p><u>Derai Upazila</u> In future, due to climate change in this upazila in flash flood 8 km. embankment, 22 km. roads, 55 home & homestead (entire), 180 home & homestead (partial), 10 educational institutes and</p>

Sectors	Description
	<p>12 religious institutes may be affected. In seasonal flood 14 km. embankment, 10 km. roads, 295 home & homestead, 5 educational institutes and 8 religious institutes may be affected. Due to Kalboishakhai Jhar 25 home & homestead, 5 educational institutes, 4 religious institutes and 5 electric pillar & cables may be affected.</p> <p><u>Jamalganj Upazila</u> In future, due to climate change in this upazila in flash flood 17 km. embankment, 80 km. roads, 5771 home & homestead (entire), 510 home & homestead (partial), 42 educational institutes and 62 religious institutes may be affected. In seasonal flood 15 km. embankment, 22 km. roads, 156 home & homestead, 5 educational institutes and 7 religious institutes may be affected. Due to Kalboishakhai Jhar 56 home & homestead, 5 educational institutes, 7 religious institutes and 6 electric pillar & cables may be affected. Besides this, 120 home & homestead and 3 km. roads may be affected by river erosion.</p> <p><u>Dikkhin Sunamganj Upazila</u> In future, due to climate change in this upazila in flash flood 5 km. embankment, 62 km. roads, 52 home & homestead (entire), 327 home & homestead (partial), 20 educational institutes and 24 religious institutes may be affected. In seasonal flood 5 km. embankment, 12 km. roads, 182 home & homestead, 3 educational institutes and 7 religious institutes may be affected. Due to Kalboishakhai Jhar 45 home & homestead, 2 educational institutes, 5 religious institutes and 10 electric pillar & cables may be affected.</p> <p><u>Bishwamvarpur Upazila</u> In future, due to climate change in this upazila in flash flood 9 km. embankment, 38 km. roads, 345 home & homestead (entire), 676 home & homestead (partial), 18 educational institutes and 24 religious institutes may be affected. In seasonal flood 20 km. embankment, 6 km. roads, 359 home & homestead, 5 educational institutes and 15 religious institutes may be affected. Due to Kalboishakhai Jhar 157 home & homestead, 5 educational institutes, 7 religious institutes and 3 electric pillar & cables may be affected. Besides this, 200 home & homestead and 2 km. roads may be affected by river erosion.</p> <p><u>Dowara Bazar Upazila</u> In future, due to climate change in this upazila in flash flood 17 km. embankment, 34 km. roads, 75 home & homestead (entire), 452 home & homestead (partial), 19 educational institutes and 27 religious institutes may be affected. In seasonal flood 15 km. embankment, 18 km. roads, 551 home & homestead, 9 educational institutes and 21 religious institutes may be affected. Due to Kalboishakhai Jhar 208 home & homestead, 8 educational institutes, 10 religious institutes and 8 electric</p>

Sectors	Description
	<p>pillar & cables may be affected. Besides this, 156 home & homestead and 5 km. roads may be affected by river erosion.</p> <p><u>Dharmapasha Upazila</u> In future, due to climate change in this upazila in flash flood 45 km. embankment, 93 km. roads, 2552 home & homestead (entire), 1177 home & homestead (partial), 40 educational institutes and 7 religious institutes may be affected. In seasonal flood 59 km. embankment, 48 km. roads, 807 home & homestead, 26 educational institutes and 57 religious institutes may be affected. Due to Kalboishakhai Jhar 7507 home & homestead, 18 educational institutes, 14 religious institutes and 47 electric pillar & cables may be affected.</p> <p><u>Chhatak Upazila</u> In future, due to climate change in this upazila in flash flood 8 km. embankment, 60 km. roads, 307 home & homestead (entire), 1357 home & homestead (partial), 7 educational institutes and 12 religious institutes may be affected. In seasonal flood 37 km. embankment, 28 km. roads, 212 home & homestead, 15 educational institutes and 34 religious institutes may be affected. Due to Kalboishakhai Jhar 105 home & homestead, 5 educational institutes, 15 religious institutes and 7 electric pillar & cables may be affected.</p> <p><u>Jagannathpur Upazila</u> In future, due to climate change in this upazila in flash flood 7 km. embankment, 20 km. roads, 152 home & homestead (entire), 205 home & homestead (partial), 5 educational institutes and 8 religious institutes may be affected. In seasonal flood 10 km. embankment, 5 km. roads, 330 home & homestead, 4 educational institutes and 8 religious institutes may be affected. Due to Kalboishakhai Jhar 77 home & homestead, 7 educational institutes, 3 religious institutes and 5 electric pillar & cables may be affected.</p> <p><u>Tahirpur Upazila</u> In future, due to climate change in this upazila in flash flood 18 km. embankment, 45 km. roads, 170 home & homestead (entire), 353 home & homestead (partial), 12 educational institutes and 15 religious institutes may be affected. In seasonal flood 34 km. embankment, 82 km. roads, 5831 home & homestead, 47 educational institutes and 65 religious institutes may be affected. Due to Kalboishakhai Jhar 143 home & homestead, 3 educational institutes, 5 religious institutes and 3 electric pillar & cables may be affected.</p>

Section 3: Disaster Risk Reduction

3.1 Risk Factors Identification

Hazards	Reasons		
	Immidiatae	Mid Term	Final
Flash flood	Heavy rainfall and Upstream water	Siltation in rivers and cannels Lack of maintenance of the embankments.	Geographical location and of climate change of the district
Seasonal flood	Heavy rainfall and Upstream water	Siltation in rivers and cannels	Geographical location of the district
Thunder storm	Near Meghalayan Hills	Haor area and heavy rainfall area	Geographical location of the district
River erosion	Heavy rainfall and upstream water	Open send & stone quarry by Boma Machine and black soil quarry from river bank (for using as fuel)	Geographical location of the district
Kalboishakhai Jhar (Norwest hit)	Impact of the seasonal wind and geographical location of the district	Inadequate trees and plants.	Affect of climate change.
Arsenic pollution	Geographical location of the district	Ground water level is getting down	Affect of climate change.

3.2 Identify Means of Risk Reduction

Hazards	Feasible Measures of Risk Reduction		
	Short Term	Mid Term	Long Term
Flash flood	<ul style="list-style-type: none"> • Early variety of paddy seeds 28 & 45 supply • Timely embankment repaired and 	<ul style="list-style-type: none"> • Construction of sluice gate • Rubber dam making • Readiness of Volunteers 	<ul style="list-style-type: none"> • Construction of embankment • Dragging of rivers and cannels

Hazards	Feasible Measures of Risk Reduction		
	Short Term	Mid Term	Long Term
	<p>maintenance</p> <ul style="list-style-type: none"> • Manage drainage system • Preservation of crop seeds. • Early warning system establishes. 	<p>groups</p>	<ul style="list-style-type: none"> • Plantation of Hijal & koros forests to protect lives from the weaves.
Seasonal flood	<ul style="list-style-type: none"> • Dam repair • Drainage system establishing • Repair shelters • Plinth raising • Keeping engine boat ready for emergency rescue, treatment and supports • Shelter repair. • Prepare protection walls with Ikor, bushes, nolkhagra, dolkolmi, etc to protect villages, roads, and dams from the damage of the weaves. • Emergency 	<ul style="list-style-type: none"> • Placement of rubber dam • Village protection wall construction • Keeping volunteers groups ready • Upholding of tub-wells in the low-laying areas up to flood levels. • Construction of earth-hillers • Village disaster management committee formation • Formation of sub-committees in each village. • Formation 	<ul style="list-style-type: none"> • Construction of earth hillers. • Roads rising above the flood level. • Dragging of rivers and cannels • Hissal & korose plantation to protect village and lives. • Construction of sustainable dam with blocks. • Sub-merge able road construction • Road construction • Culvert construction

Hazards	Feasible Measures of Risk Reduction		
	Short Term	Mid Term	Long Term
	<ul style="list-style-type: none"> treatment • Pure drinking water and water purification tablets distribution. • Emergency medicine and saline preservation • Crops seeds preservation • Important deeds & agreements preservation • Storage of dry food. • Furniture and assets preservation • Boat, floating elements (vehla) , van etc keeping ready • Inclination of Volunteers groups • Early warning message dissemination • Social awareness activities • Emergency 	<ul style="list-style-type: none"> volunteers groups • Emergency fund raising • Mock drill on emergency rescue • Contingency stock 9 life jacket, touch lights, whistle, hand mike , rope etc. • Store house (emergency medicine, tents and poly-things) • Fodder cultivation like germon, nipier etc. 	<ul style="list-style-type: none"> • Bridge making • Emergency relief arrangement • Awareness building by courtyard meeting. • Awareness building through school session. • Village disaster management committee's monthly meeting organizing. • Union disaster management committee's monthly meeting at union levels. • Upazila disaster management committee's monthly meeting at Upazila levels. • Education materials development

Hazards	Feasible Measures of Risk Reduction		
	Short Term	Mid Term	Long Term
	<p>rescue works management</p> <ul style="list-style-type: none"> Accompanying the distressed to the shelters. 		<p>(leaflets, brochure, booklets, poster etc.) for awareness building</p> <ul style="list-style-type: none"> Establishment of billboards for awareness building. Facilitation of trade based training and supply necessary materials to involve in the income generating activities. Provide training for volunteers groups on search and rescue
Thunder storm	<ul style="list-style-type: none"> Kept ready volunteer group Social awareness program 	<ul style="list-style-type: none"> Installation of thunder protecting device 	<ul style="list-style-type: none"> Awareness building by courtyard meeting. Awareness building through school session. Education materials

Hazards	Feasible Measures of Risk Reduction		
	Short Term	Mid Term	Long Term
			development (leaflets, brochure, booklets, poster etc.) for awareness building
River erosion	Stop stone and send quarry with boma machine.	River and cannels dragging	River bank protection with blocks.
Kalboishakhai Jhar (Norwest hit)	<ul style="list-style-type: none"> • Emergency medicine and saline preservation • Crops seeds preservation • Important deeds and agreements preservation • Storage of dry foods. • Furniture and assists preservation • Boat, floating materials and van preservation. • Readiness of volunteers groups. • Early warning broadcasting • Social awareness 	<ul style="list-style-type: none"> • Tree plantation • Readiness of volunteers groups. • Formation of village disaster risk reduction groups • Formation sub-committee (3 in each village) • Formation of volunteer groups • Emergency fund raising • Search & rescue mock drill arrangement • Contingency stock (life jackets, touch 	<ul style="list-style-type: none"> • Social forestry • Hissal & korose plantation to protect village and lives.

Hazards	Feasible Measures of Risk Reduction		
	Short Term	Mid Term	Long Term
	activities. <ul style="list-style-type: none"> • Emergency rescue activities performs • Accompanying the distressed to the shelter 	lights, whistle, hand mike , rope etc.) <ul style="list-style-type: none"> • Store house (emergency medicine, tents, poly-thins) 	
Arsenic pollution	<ul style="list-style-type: none"> • Arsenic test of the water of tube wells • To mark arsenic contraminated tube well with red ink • Do not use arsenic contraminated tube wells' water 	<ul style="list-style-type: none"> • Use rain water • Use rivers, canals and ponds water after making it safe 	<ul style="list-style-type: none"> • Awareness building by courtyard meeting. • Awareness building through school session. • Education materials development (leaflets, brochure, booklets, poster etc.) for awareness building

3.3 Development Plan of NGO's

Sl. No.	Name of NGO	Activities on Disaster	No. of Beneficiaries	Project Duration
1.	Care Bangladesh	SOUHARDO II (Ensure food security for the ultra poor)	30000	Jun'10-Dec'15
2.	ERA	L.S.P (Livehood) CBSMTHP. (Conservation)	1290	Nov'07-Jun'15
		Election program CBSM THP (HST_ERA) Lavelihad Shac (unnoti) Vegetable (OWN	2250	Continued since 2007
3.	BRAC	Disaster, Environment and Climate Program	507413	Jun'14-Dec'18
4.	DASCOH	Sustainable solution for the delivery of safe drinking water (SDSD) project Hygiene, gender disaster	286000	Mar'13-Dec'15
5.	Islamic Relief, Bangladesh	Disaster Program	720	Jan'13- Jan'16
6.	Sujon	Haor Protecting dam (Meeting and seminar)		Continued since 2004
7.	UPMA	Rural Livelihood Development Program	600	Continued since Nov'07
8.	JESIS	Livelihood and Food Security	600	Jan'07- Jun'15
9.	Voluntary Association for Rural Development (VARD)	Social Intervention towards Sustainable Development (SISD)	15450	Jan'12- Dec'14
		Community Managed Disaster Risk Reduction (CMDRR) Phase-II Project	116024	Jan'09- Jul'15
		Promoting Sustainable Agriculture Practices to Strengthen Food Security of the poor and Marginalized	5000	Jan'12- Dec'21

Sl. No.	Name of NGO	Activities on Disaster	No. of Beneficiaries	Project Duration
		Through Accessing Rights (PSAP-SFS-PMTAR) Project (LRP-43)		
		Economic & Social Empowerment of Extreme Poor (ESEP)	7500 Family	Continued since Nov'2011

3.4 Disaster Management Work Plan

3.4.1 Pre Disaster Preparedness

Sl. No.	Activities	Target	Approximate Budget	Where to Do	Tantative Date of Implementation	Who will do and how much				Adjustment with Development Plan
						Dist. Administration %	Upazila Administration %	Community %	NGO %	
1.	Plinth raising	3820 No.	3,056,000	Sunamganj Sadar-347 nos., Shulla-400 nos., Derai-350 nos., Jamalganj- 390 nos., Dokkhin Sunamganj-300 nos., Bishwamvarpur-350 nos., Dowara Bazar-283 nos., Dharmapasha-450 nos., Chhatak-300 nos., Jagannathpur-250 nos., and Tahirpur-400 nos.	February to March	-	-	-	100%	Proposed activities will aware the community peoples to take disaster
2.	Embankment reconstruction	302.4 KM	151,200,000	Sunamganj Sadar-10 km., Shulla-22 km., Derai-35 km., Jamalganj-41.4 km., Dokkhin Sunamganj-15 km., Bishwamvarpur-9 km., Dowara Bazar-27 km., Dharmapasha-70 km., Chhatak-35 km., Jagannathpur-8 km., and Tahirpur-30 km.	January to February	20%	20%	-	60%	r preparedness and initiatives which will contrib

Sl. No.	Activities	Target	Approximate Budget	Where to Do	Tantative Date of Implementation	Who will do and how much				Adjustment with Development Plan
						Dist. Administration %	Upazila Administration %	Community %	NGO %	
3.	Make preplanned Hati	19 Nos.	38,000,000	Sunamganj Sadar-1 nos., Shulla-2 nos., Derai-1 nos., Jamalganj-2 nos., Dokkhin Sunamganj-1 nos., Bishwamvarpur-2 nos., Dowara Bazar-2 nos., Dharmapasha-3 nos., Chhatak-2 nos., Jagannathpur-1 nos., and Tahirpur-2 nos.	Jan-Mar	-	-	-	100%	ute in immediate disaster risk reduction. Through this people's lives and assets will reduce. Right implementation of these activities will improve the
4.	Provide early varieties paddy seeds (28 & 45) and fertilizer (10 kg. seeds, uria-50 kg., TSP-25 kg., MOP-25 kg., gipsam-25 kg and	5500 farmers	13,750,000	Poor farmers	December to January	10%	10%	-	80%	
5.	Distribute diesel for irrigation	49801 farmers	2,052,800	Poor farmers	December to January	40%	40%	-	20%	
6.	Floating vegetable cultivation	1700 bed	5,100,000	Sunamganj Sadar-150 nos., Shulla-170 nos., Derai-175 nos., Jamalganj- 160 nos., Dokkhin Sunamganj-155 nos.,	December to January	10%	10%	-	80%	

Sl. No.	Activities	Target	Approximate Budget	Where to Do	Tantative Date of Implementation	Who will do and how much				Adjustment with Development Plan
						Dist. Administration %	Upazila Administration %	Community %	NGO %	
				Bishwamvarpur-150 nos., Dowara Bazar-130 nos., Dharmapasha-190 nos., Chhatak-175 nos., Jagannathpur-85 nos., and Tahirpur-160 nos.						socio economic condition of the risky haor peoples which will contribute in the national development
7.	Agriculture information center at hatbazar	160 Nos.	-	In 160 hatbazar of Sunamganj district	December to January	10%	10%	-	80%	
8.	Prepare organic vegetable village	50 Nos.	250,000	Sunamganj Sadar-7 nos., Shulla-5 nos., Derai-4 nos., Jamalganj- 5 nos., Dokkhin Sunamganj-4 nos., Bishwamvarpur-8 nos., Dowara Bazar-3 nos., Dharmapasha-5 nos., Chhatak-4 nos., Jagannathpur-2 nos., and Tahirpur-3 nos.	December to January	10%	10%	-	80%	
9.	Agricultural web portal	11 Nos.	550,000	In 11 upazilas	December to Januar	-	50%	-	50%	

Sl. No.	Activities	Target	Approximate Budget	Where to Do	Tantative Date of Implementation	Who will do and how much				Adjustment with Development Plan
						Dist. Administration %	Upazila Administration %	Community %	NGO %	
10.	Training on modern agriculture technology for farmers	400 batches / 12000 Nos.	6,000,000	Sunamganj Sadar-35 batches, Shulla- 30 batches, Derai-35 batches, Jamalganj-30 batches, Dokkhin Sunamganj-35 batches, Bishwamvarpur-35 batches, Dowara Bazar-25 batches, Dharmapasha-60 nos., Chhatak-40 batches, Jagannathpur-25 batches, and Tahirpur-50 batches.	December to January	-	30%	-	70%	
11.	Saplings distribution (fruites & herbal)	21400 Nos.	1,070,000	Sunamganj Sadar-2000 nos., Shulla-1500 nos., Derai-1700 nos., Jamalganj- 1700 nos., Dokkhin Sunamganj-1000 nos., Bishwamvarpur-1500 nos., Dowara Bazar-2500 nos., Dharmapasha-3000 nos., Chhatak-2000 nos., Jagannathpur-1500 nos., and Tahirpur-3000 nos.	December to January	-	-	-	100%	
12.	Supply combined harvester for harvesting	11 Nos.	7,150,000	11 combined harvester for 11 upzila	December to January	-	30%	-	70%	

Sl. No.	Activities	Target	Approximate Budget	Where to Do	Tantative Date of Implementation	Who will do and how much				Adjustment with Development Plan
						Dist. Administration %	Upazila Administration %	Community %	NGO %	
					y					
13.	Supply transplanter for planting paddy	11 Nos.	13,750,000	11 transplanter for 11 upzila	December to January	-	30%	-	70%	
14.	River dragging	86 KM	86,000,000	Sunamganj Sadar-10 km., Shulla-5 km., Derai-7 km., Jamalganj-4 km., Dokkhin Sunamganj-3 km., Bishwamvarpur-2 km., Dowara Bazar-12 km., Dharmapasha-15 km., Chhatak-8 km., Jagannathpur-5 km., and Tahirpur-15 km.	November to March	20%	30%	-	50%	
15.	Village protection wall construction	60 No.s	480,000,000	Sunamganj Sadar-5 nos., Shulla-6 nos., Derai-3 nos., Jamalganj- 17 nos., Dokkhin Sunamganj-2 nos., Bishwamvarpur-3 nos., Dowara Bazar-4 nos., Dharmapasha-7 nos., Chhatak-5 nos., Jagannathpur-2 nos., and Tahirpur-6 nos.	November to March	15%	45%	-	40%	

Sl. No.	Activities	Target	Approximate Budget	Where to Do	Tantative Date of Implementation	Who will do and how much				Adjustment with Development Plan
						Dist. Administration %	Upazila Administration %	Community %	NGO %	
16.	Readiness of engine boat for emergency rescue, treatment services and support.	63 No.s	44,100,000	Sunamganj Sadar-5 nos., Shulla-4 nos., Derai-6 nos., Jamalganj- 3 nos., Dokkhin Sunamganj-1 nos., Bishwamvarpur-3 nos., Dowara Bazar-10 nos., Dharmapasha-15 nos., Chhatak-6 nos., Jagannathpur-2 nos., and Tahirpur-8 nos.	November to March	10%	10%	-	80%	
17.	Readiness of Volunteer groups	11 No.s	-	Each upazila 1 volunteer group	April to November	20%	50%	-	30%	
18.	Maintenance of Shelter	91 No.s	18,200,000	Sunamganj Sadar-7 nos., Shulla-5 nos., Derai-10 nos., Jamalganj- 8 nos., Dokkhin Sunamganj-8 nos., Bishwamvarpur-3 nos., Dowara Bazar-9 nos., Dharmapasha-12 nos., Chhatak-15 nos., Jagannathpur-6 nos., and Tahirpur-8 nos.	November to March	10%	10%	-	80%	

Sl. No.	Activities	Target	Approximate Budget	Where to Do	Tantative Date of Implementation	Who will do and how much				Adjustment with Development Plan
						Dist. Administration %	Upazila Administration %	Community %	NGO %	
19.	Re-excavation of Canals	88.2 Km	44,100,000	Sunamganj Sadar-5 km., Shulla-10 km., Derai-8 km., Jamalganj-2.5 km., Dokkhin Sunamganj-6.2 km., Bishwamvarpur-11,3 km., Dowara Bazar-6.2 km., Dharmapasha-14 km., Chhatak-12 km., Jagannathpur-5 km., and Tahirpur-8.2 km.	January to February	10%	20%	-	70%	
20.	Construction earth place (Matir killah)	45 No.s	67,500,000	Sunamganj Sadar-3 nos., Shulla-4 nos., Derai-2 nos., Jamalganj- 13 nos., Dokkhin Sunamganj-2 nos., Bishwamvarpur-3 nos., Dowara Bazar-3 nos., Dharmapasha-5 nos., Chhatak-4 nos., Jagannathpur-1 nos., and Tahirpur-5 nos.	January and February	10%	20%	-	70%	
21.	Formation of village disaster management committee	2887 No.s	-	In 2887 villages	November	-	-	-	100%	

Sl. No.	Activities	Target	Approximate Budget	Where to Do	Tantative Date of Implementation	Who will do and how much				Adjustment with Development Plan
						Dist. Administration %	Upazila Administration %	Community %	NGO %	
22.	Formation of subcommittee (3 in each village)	8661 No.s	-	In 2887 villages	November	-	-	-	100%	
23.	Formation of volunteer group	2887 No.s	-	In 2887 villages	November	-	-	-	100%	
24.	Hisol and Koroch forest to protect village and lives from weaves (50000 plants for each forest)	11 No.s	27,500,000	1 each upazila	November to March	-	-	-	100%	
25.	Construct approach roads for shelters	117 No.s	8,550,000	Sunamganj Sadar-17 nos., Shulla-15 nos., Derai-14 nos., Jamalganj- 8 nos., Dokkhin Sunamganj-6 nos., Bishwamvarpur-15 nos., Dowara Bazar-4 nos., Dharmapasha-18 nos., Chhatak-7 nos., Jagannathpur-5 nos., and Tahirpur-8 nos.	November to March	30%	-	-	70%	
26.	Fider road construction	315.95 KM	158,975,000	Sunamganj Sadar-15 km., Shulla-22 km., Derai-18 km., Jamalganj-7.95 km., Dokkhin Sunamganj-20 km., Bishwamvarpur-18 km., Dowara Bazar-35 km.,	October to March	20%	20%	-	60%	

Sl. No.	Activities	Target	Approximate Budget	Where to Do	Tantative Date of Implementation	Who will do and how much				Adjustment with Development Plan
						Dist. Administration %	Upazila Administration %	Community %	NGO %	
				Dharmapasha-42 km., Chhatak-18 km., Jagannathpur-22 km., and Tahirpur-32 km.						
27.	Construct high earth place (high khola) for cutting and drying paddy during flash flood	150 Nos.	75,000,000	At least 10 nos. each upazila	October to March	10%	10%	-	80%	
28.	Construct sub-mergable road (RCC)	94 KM	94,000,000	Sunamganj Sadar-5 km., Shulla-10 km., Derai-3 km., Jamalganj-5 km., Dokkhin Sunamganj-4 km., Bishwamvarpur-10 km., Dowara Bazar-15 km., Dharmapasha-22 km., Chhatak-6 km., Jagannathpur-2 km., and Tahirpur-12 km.	October to March	20%	20%	-	60%	
29.	Raise school fields over the flood levels.	64 Nos.	12,800,000	Sunamganj Sadar-3 nos., Shulla-4 nos., Derai-5 nos., Jamalganj- 8 nos., Dokkhin Sunamganj-5 nos., Bishwamvarpur-6 nos., Dowara Bazar-8 nos.,	January to March	-	-	-	100%	

Sl. No.	Activities	Target	Approximate Budget	Where to Do	Tantative Date of Implementation	Who will do and how much				Adjustment with Development Plan
						Dist. Administration %	Upazila Administration %	Community %	NGO %	
				Dharmapasha-10 nos., Chhatak-6 nos., Jagannathpur-4 nos., and Tahirpur-5 nos.						
30.	Repair fider road (gopat) for carrying paddy from haor	98 km.	19,600,000	Sunamganj Sadar-5 km., Shulla-12 km., Derai-10 km., Jamalganj-7 km., Dokkhin Sunamganj-8 km., Bishwamvarpur-6 km., Dowara Bazar-5 km., Dharmapasha-15 km., Chhatak-14 km., Jagannathpur-7 km., and Tahirpur-9 km.	November to March	10%	30%	-	60%	
31.	Motivate community people for using improved cook stove and portable stove to reduce carbon emission	87 (union)	-	In 87 unions	Oct. to Sep.	-	-	-	100%	
32.	Install LLP power pump for irrigation	261 Nos.	52,200,000	Sunamganj Sadar-15 nos., Shulla-20 nos., Derai-25 nos., Jamalganj- 23 nos., Dokkhin Sunamganj-18 nos., Bishwamvarpur-24 nos., Dowara Bazar-26 nos.,	Jan. to Mar.	20%	40%	-	40%	

Sl. No.	Activities	Target	Approximate Budget	Where to Do	Tantative Date of Implementation	Who will do and how much				Adjustment with Development Plan
						Dist. Administration %	Upazila Administration %	Community %	NGO %	
				Dharmapasha-35 nos., Chhatak-30 nos., Jagannathpur-18 nos., and Tahirpur-27 nos.						
33.	Construct rubber dam	1 Nos.	50,000,000	In Tahirpur upazila.	Jan. to Mar.	-	20%	-	80%	
34.	Construct brick built irrigation channel	17.2 km.	1,720,000	Sunamganj Sadar-2 km., Shulla-1 km., Derai-1 km., Jamalganj-2 km., Dokkhin Sunamganj-1 km., Bishwamvarpur-3 km., Dowara Bazar-1 km., Dharmapasha-2 km., Chhatak-1.5 km., Jagannathpur-0.5 km., and Tahirpur-2.2 km.	Jan. to Mar.	-	20%	-	80%	
35.	Dig small water basin for irrigation	145 nos.	29,000,000	Sunamganj Sadar-17 nos., Shulla-15 nos., Derai-16 nos., Jamalganj- 14 nos., Dokkhin Sunamganj-12 nos., Bishwamvarpur-18 nos., Dowara Bazar-9 nos., Dharmapasha-8 nos., Chhatak-15 nos.,	Jan. to Mar.	-	20%	-	80%	

Sl. No.	Activities	Target	Approximate Budget	Where to Do	Tantative Date of Implementation	Who will do and how much				Adjustment with Development Plan
						Dist. Administration %	Upazila Administration %	Community %	NGO %	
				Jagannathpur-7 nos., and Tahirpur-14 nos.						
36.	Organize TBA training	11 batches / 20 psn.	1,540,000	11 batches in 11 upazila.	Oct-Sep.	-	50%	-	50%	
37.	Organize simulation at school level	102 nos.	2,040,000	Sunamganj Sadar-10 nos., Shulla-10 nos., Derai-6 nos., Jamalganj- 18 nos., Dokkhin Sunamganj-4 nos., Bishwamvarpur-8 nos., Dowara Bazar-9 nos., Dharmapasha-14 nos., Chhatak-10 nos., Jagannathpur-5 nos., and Tahirpur-8 nos.	Nov. to Dec.	-	-	-	100%	
38.	Raise play ground over the flood levels.	27 Nos.	54,000,000	Sunamganj Sadar-2 nos., Shulla-4 nos., Derai-2 nos., Jamalganj- 2 nos., Dokkhin Sunamganj-1 nos., Bishwamvarpur-2 nos., Dowara Bazar-3 nos., Dharmapasha-5 nos., Chhatak-2 nos.,	Jan. to Mar.	-	20%	-	80%	

Sl. No.	Activities	Target	Approximate Budget	Where to Do	Tantative Date of Implementation	Who will do and how much				Adjustment with Development Plan
						Dist. Administration %	Upazila Administration %	Community %	NGO %	
				Jagannathpur-1 nos., and Tahirpur-3 nos.						
39.	Raise pond's bank and cover with the net to protect the ponds from overflow by flood	550 Nos.	3,320,000	In 11 upazilas	March	-	20%	-	80%	
40.	Fish cultivation in the cage	11 Nos.	220,000	In 11 upazilas	Jan. to Mar.	-	20%	-	80%	
41.	Installation of tube well	2581 Nos.	129,050,000	Sunamganj Sadar-200 nos., Shulla-250 nos., Derai-267 nos., Jamalganj-310 nos., Dokkhin Sunamganj-255 nos., Bishwamvarpur-247 nos., Dowara Bazar-245 nos., Dharmapasha-280 nos., Chhatak-175 nos., Jagannathpur-170 nos., and Tahirpur-182 nos.	Oct. to Mar.	-	10%	-	90%	
42.	Installation of sanitary latrine	10,789 Nos.	21,578,000	Sunamganj Sadar-1010 nos., Shulla-1220 nos., Derai-175 nos., Jamalganj- 980 nos., Dokkhin Sunamganj-788 nos., Bishwamvarpur-1082 nos., Dowara Bazar-1092 nos.,	Oct. to Mar.	-	10%	-	90%	

Sl. No.	Activities	Target	Approximate Budget	Where to Do	Tantative Date of Implementation	Who will do and how much				Adjustment with Development Plan
						Dist. Administration %	Upazila Administration %	Community %	NGO %	
				Dharmapasha-1550 nos., Chhatak-680 nos., Jagannathpur-772 nos., and Tahirpur-540 nos.						

3.4.2 During Disaster Preparedness

Sl. No.	Activities	Target	Approximate Budget	Where to Do	Tantative Date of Implementation	Who will do and how much				Adjustment with Development Plan
						Dist. Administration %	Upazila Administration %	Community %	NGO %	
1	During disaster plan	-	-							Proposed activities will assist to reduce damage of people's lives and assets during disaster period.
1.1	Personal preparedness	-	-	In 2887 villages						
1.1.1	Emergency medicine and saline preservation	As per need	-	In 2887 villages	June to November	-	-	100%	-	
1.1.2	Crop seeds preservation	As per need	-	In 2887 villages	June to November	-	-	100%	-	
1.1.3	Important deeds and agreements preservation	As per need	-	In 2887 villages	June to November	-	-	100%	-	
1.1.4	Storage of dry food	As per need	-	In 2887 villages	June to November	-	-	100%	-	
1.1.5	Furniture & fixture and assets preservation	As per need	-	In 2887 villages	June to November	-	-	100%	-	
1.1.6	Boat, van, and floating materials keeping ready	As per need	-	In 2887 villages	June to November	-	-	100%	-	

Sl. No.	Activities	Target	Approximate Budget	Where to Do	Tantative Date of Implementation	Who will do and how much				Adjustment with Development Plan
						Dist. Administration %	Upazila Administration %	Community %	NGO %	
2	Social preparedness	-	-							
2.1	Volunteer group preparation	2887	-	In 2887 villages	June to November	20%	20%	30%	30%	
2.1.1	Early warning message broadcasting	As per need	-		June to November	30%	10%	20%	40%	
2.1.2	Emergency fund	2887	-	In 2887 villages	Throughout the year	-	-	100%	-	
2.1.3	Rescue works preparedness (Mock drill arrangement)	2887	870,000	In 87 unions	May to June	-	-	-	100%	
2.1.4	Contingency stock (Life jacket, touch light, whistle, hand mike etc)	2887	4,350,000	In 87 unions	March to April	30%	10%	20%	40%	
2.1.5	Store house (emergency medicine tends, and polithin)	2887	1,740,000	In 87 unions	March to April	30%	10%	20%	40%	
2.1.6	Community awareness activities	87 union area	870,000	In 87 unions	October to September	-	-	-	100%	

Sl. No.	Activities	Target	Approximate Budget	Where to Do	Tantative Date of Implementation	Who will do and how much				Adjustment with Development Plan
						Dist. Administration %	Upazila Administration %	Community %	NGO %	
2.1.7	Emergency rescue works	As per need	-	In 87 unions	As per need	30%	20%	10%	40%	
2.1.8	Accompany distress peoples to the shelter (women, pregnant womwn, children, disable, aged)	2887 union area	-	In 2887 villages	June to November	30%	30%	10%	30%	
2.1.9	Keep medical team ready with with required medicine	87	-	In 87 unions	June to November	30%	30%	10%	30%	
2.1.10	Emergency medicine and saline preservation for shelters and medical teams	87	1,740,000	For 87 medical teams	June to November	30%	60%	-	10%	

3.4.3 Post Disaster Preparedness

Sl. No.	Activities	Target	Approximate Budget	Where to Do	Tantative Date of Implementation	Who will do and how much				Adjustment with Development Plan
						Dist. Administration %	Upazila Administration %	Community %	NGO %	
1.	Provide early varieties paddy seeds (28 & 45) and fertilizer (10 kg. seeds, uria-50 kg., TSP-25 kg., MOP-25 kg., gipsam-25 kg and	5500 Farmers	13,750,000	Affected farmers	December to January	10%	10%	-	80%	If proposed activities during post disaster is implemented, it will help to reduce the damage of people's lives and assets.
2.	Road reparing	315.95 km.	158,975,000	Sunamganj Sadar-15 km., Shulla-22 km., Derai-18 km., Jamalganj-7.95 km., Dokkhin Sunamganj-20 km., Bishwamvarpur-18 km., Dowara Bazar-35 km., Dharmapasha-42 km., Chhatak-18 km., Jagannathpur-22 km., and Tahirpur-32 km.	Oct-Mar.	20%	20%	-	60%	
3.	House reparing	4350 Nos.	6,5250,000	Damaged houses	January-March	10%	20%	-	70%	
4.	Provide emergency treatment	15000 family	7,500,000	Affected area	January – March	10%	40%	-	50%	

Sl. No.	Activities	Target	Approximate Budget	Where to Do	Tantative Date of Implementation	Who will do and how much				Adjustment with Development Plan
						Dist. Administration %	Upazila Administration %	Community %	NGO %	
5.	Distribute pure water and water purifying tablet	15000 family	4,700,000	Affected area	June-November	-	-	-	100%	Right implementation of these activities will improve the socioeconomic condition of the risky haor peoples which will contribute in the
6.	Reparing of damaged embankment	302.4 km.	151,200,000	Sunamganj Sadar-10 km., Shulla-22 km., Derai-35 km., Jamalganj-41.4 km., Dokkhin Sunamganj-15 km., Bishwamvarpur-9 km., Dowara Bazar-27 km., Dharmapasha-70 km., Chhatak-35 km., Jagannathpur-8 km., and Tahirpur-23 km.	January-February	20%	20%	-	60%	
7.	Tree plantation at homestead (10 saplings for each family)	10000 family	2500,000	In 11 upazilas	December-January	-	-	-	100%	
8.	Cultivate Jarmon, Nepeyar grass etc. to ensure livestock feeds.	As per need	-	In 11 upazilas	June-November	30%	30%	20%-	20%-	
9.	Provide treatment to livestock	As per need	-	In 11 upazilas	June-November	10%	50%	10%-	30%-	

Sl. No.	Activities	Target	Approximate Budget	Where to Do	Tantative Date of Implementation	Who will do and how much				Adjustment with Development Plan
						Dist. Administration %	Upazila Administration %	Community %	NGO %	
10.	Arrange relief during emergency period	15000 family	37,500,000	In 11 upazilas	June-November	10%	10%	-	80%	national development.
11.	Sanitary latrine installation	10789 No.s	21,578,000	In 11 upazilas	Oct-Mar.	-	10%	-	90%	
12.	Repair tube well and platform of the tube well to be set above of the flood level	1000 Nos.	15,000,000	In 11 upazilas	Dec. to Jan	-	-	-	100%	
13.	Distribute bleaching powder, savlon, finail etc. to protect germs after disaster	15000 family	3,000,000	In 11 upazilas	June-November	-	-	-	100%	
14.	Apply lime in the ponds after disaster	850 Nos.	430,000	In 11 upazilas	June-November	-	-	-	100%	
15.	Arrange trade based training to create employment opportunity and provide required materials (homestead gardening and duck rearing)	550	2,000,000	In 11 upazilas	Oct-Sep.	-	-	-	100%	

3.4.4 During Normal Period/ Risk Reduction Period

Sl. No.	Activities	Target	Approximate Budget	Where to Do	Tantative Date of Implementation	Who will do and how much				Adjustment with Development Plan
						Dist. Administration %	Upazila Administration %	Community %	NGO %	
1.	Create awareness through courtyard meeting	34644 nos.	-	In 2887 villages	October-September	-	-	-	100%	If proposed activities during peace time are implemented, it will help to reduce the damage of people's lives and assets.
2.	Create awareness through school session	35964 nos.	-	In 2997 schools	October-September	-	-	-	100%	
3.	Monthly meeting of Village disaster management committee at village level	34644 nos.	-	In 2887 villages	October-September	-	-	50%	50%	
4.	Monthly meeting of union disaster management committee at Union level	2244 nos.	1,122,000	In 187 Unions	October-September	-	40%	-	60%	
5.	Monthly meeting of upazila disaster management committee at upazila level	132 nos.	132,000	In 11 upazilas	October-September	-	40%	-	60%	
6.	Develop education materials for awareness building	15000 nos.	750,000	In 11 upazilas	October-	-	-	-	100%	

Sl. No.	Activities	Target	Approximate Budget	Where to Do	Tantative Date of Implementation	Who will do and how much				Adjustment with Development Plan
						Dist. Administration %	Upazila Administration %	Community %	NGO %	
	(leaflet, bruchure, booklet, poster etc.)				September					
7.	Install billboard for awareness building	87 nos.	4350,000	In 87 Unions	October-September	-	-	-	100%	
8.	Provide search and rescue training for volunteer group	11 batches (upazila level)	220,000	In 11 upazilas	October-February	-	20%	-	80%	
9.	Provide training on disaster management for UzDMC members	11 batches (upazila level)	330,000	In 11 upazilas	October-February	-	40%	-	60%	
10.	Provide training on disaster management for DDMC members	1 batch (district level)	40,000	In 1 dtrict	October-February	40%	-	-	60%	
11.	Provide training on fertilizer and irrigation for farmers	150 batches /	2,250,000	At 150 agricultural block	October-Febru	-	30%	-	70%	

Sl. No.	Activities	Target	Approximate Budget	Where to Do	Tantative Date of Implementation	Who will do and how much				Adjustment with Development Plan
						Dist. Administration %	Upazila Administration %	Community %	NGO %	
		4500 nos.			ary					
12.	Arrange street drama and jarigan for awareness building	11 Nos.	165,000	In 11 upazilas	October-February	-	-	-	100%	

Section 4: Emergency Response

4.1 Emergency Operation Centre (EOC)

SL. No.	Name	Designation	Mobile No.
1.	Debjit Singha	ADC (General)	01712992086
2.	Manirul Hassan	Assistant Commissioner (General Shakha)	01913379418
3.	Mr. Rajib Ahmed	District Relief & Rehabilitation Officer, Sunamganj	01716488058
4.	Md. Sohi Ali	Radio Macine Operator, DC Office	01728238556
5.	Md. Delwar Hossain	Office Assistant to DRRO, Sunamganj	01759939512

4.1.1 Conduct Emergency Control Room

- Emergency Control Room will be established at Upazila Parishad during disaster period. Ensure at least 3/4 volunteer and police members presence at that time.
- Responsible persons of Upazila Parishad Upazila will be overall in charge for controll room. Total 3 volunteer group and in each group at least 3 persons will be responsible for control room by day-night
- Always communicate with district town.
- A register will be preserved at the control room. Who will take responsibility and what message received and what message sent will be documented in this register.
- The upazila map, hanged on the wall will be indentified different union location, different village communication road, cannel, embankment etc. To identify more affected area during post disaster.
- Radio, hazak, charge light, 5 toruch light, gumboot, lifejaket, battery, rain coat etc. will be stored at control room due to good service delivary.

4.2 Contingency Plan

Sl. No.	Activities	Target	When Done	Responsible Person	Who will Help	How Done	Communication
1.	Keep ready volunteer group	11 nos.	12 months	UP Chairma n	UzDMC, non-govermen t organization and public	Provide training and equipments, personal communication	Respons ible represe ntative of union & upazila disaster manage ment

Sl. No.	Activities	Target	When Done	Responsible Person	Who will Help	How Done	Communication
							committee
2.	Precaution message publicity	11 nos.	8 months (April-November)	Responsible volunteer	Village police	Microphone, megaphone, mosque mike, fluit, horn, drum	UDMC responsible representative
3.	Keep ready Boat, Vella and van	87 nos.	8 months (April-November)	Responsible representative of UP	UP member	Discussed and collect phone # of Boat, car, van driver	UDMC responsible representative
4.	Conduct emergency rescue activities	Need based	8 months (April-November)	Representative of UP	Non-government organization and community people	Provide orientation to volunteer who will contribute their role during disaster through life save boat	UzDMC & UDMC responsible representative
5.	Primary treatment/health/late management	11 nos.	8 months (April-November)	Representative of UP	Non-government organization and community people	Collect phone # and communicate nearest health service center	Responsible Officer of Upazila health center
6.	Keep ready dry eat, collect medicine	11000 family	6 months (June-November)	UDMC responsible representative	Local businessman/non-government organization and community people	Direct discussion with community and organization who will give eat & medicine	UzDMC & UDMC responsible representative

Sl. No.	Activities	Target	When Done	Responsible Person	Who will Help	How Done	Communication
						and collect phone #	
7.	Treatment /vaccination for livestock	Need based	6 months (June-November)	Responsible representative of UP	Community people	Discussion with the UP responsible representative	UDMC responsible representative & upazila livestock officer
8.	Maintenance of shelter	349 nos.	6 months (June-November)	Responsible representative of UP	Govt/non-govt. organization and community people	Visit shelter center and inform to responsible person and give solution	Communicate with UzDMC & UDMC responsible representative
9.	Coordination of relief activities	11 nos.	During emergency period	Responsible representative of UP	Govt/non-govt. organization and community people	Communicate with institute/person who will support relief	Communicate with UzDMC & UDMC responsible representative
10.	Organize rehearsal/drill	11 nos.	3 months (January-March)	Responsible representative of UP	Govt/non-govt. organization and community people	Organize drill with the support of volunteer and community people	Communicate with UzDMC & UDMC responsible representative
11.	Conduct emergency control room	1 no.	8 months (April-November)	District disaster management committee	District administration	Collect all materials and message for control room	Communicate with district disaster management committee

Guideline for Contingency Plan Implementation

4.2.1 Keep Ready Volunteer

- Formation of volunteer group in the leadership of UP members at ward level.
- Information and alert message publicity through volunteer at village to village.
- Organize training for volunteer group members on their responsibility about hints, message, rescue, evacuation, shelter center management and disaster risk reduce.

4.2.2 Publicity Early Warning Message

- In each ward up members of his/her area warning message will be ensured byself.
- In every hour at least one time miking will ensure up to publicity of 5 # warning message through radio and television.
- Arrange miking and ringing of madrasa and schools respectively continuously when severe warning message forcasted through radio and television.

4.2.3 Evacuation

- Risk areas peoples will start evacuation throuhg radio and television publicity and instanly ward UP members will involve with the support of volunteer for evacuation works.
- To be publicity of 8# hints for risk area peoples how they will go to shelter and volunteer group will go to home for save shelter. Speciall it shoule be evacuation and collect information that which area peoples are stay at shelter.

4.2.4 Rescue and Provide Primary Treatment

- To manage and supervise high risk area's of district/upazila disaster management committee.
- A permanent fund will be created by district/upazila disaster management committee for rescue.
- Establish and conduct temporary health campaign.
- Probide primary treatment for illness person, oldest, child and pragnent woment who stay in shelter.
- UP members with the help of volunteer at ward level will be responsilbe for for the burial of deadbody of man and death of domistic animal.

4.2.5 Shelter Maintenance

- Keep ready and required repairing of shelter centers at the very beginning disaster prone season.
- Specific safety places or shelter centers will be fixed up where people will take shelter in emergency period.
- Ensure overall safety of women, child and disable person during disaster.
- Ensure supply of pure water and others services at shelter center.
- Assist community people for transfering of necessary resources i.e. livestocks, poultry, emergency food etc. to safety places.

4.2.6 Keep Boats Ready

- District/Upazila disaster management committee will collect how many engine boat are available and how much and which will be used during disaster.
- Boat proprietor will support this works.
- Preserve mobile number of boat proprietor and boatman at emergency control room.

4.2.7 Send Loss and Damage, Need Assessment and Report

- Within 24 hours of disaster SOS form and more than 7 days d form will be send to UP chairman.
- UP chairman through UP secretary will submit the consolitated loss and damage of the union (ward sise) to chairman of Upazila disaster management committee within 12 hours.

4.2.8 Coordinate Relief Program

- Different relief and rehabilitation assistance program is coordinated by UP chairman.
- Maintain register for what types of relief distribution group bring the items that groups are conduct relief work at locally and also inform to controll room.
- Union disaster management committee will finalyze the quantity of relief goods ward wise based on the vulneribility and loss & damage at ward level and allocated relief number of items will be publicity.

4.2.9 Collect and Keep Dry Food & Life Protecting Medicine Ready

- Dry food i.e. Cheera, Muri etc. is collected from local hat/bazar for immediate distribution.
- Rice, dal, ata, oil etc materials and house construction materials i.e. tin, loha, lilen will collect from local markets.
- Prepare list of medicine and collect it from local market with the help of union health assistant and family welfare assistant.
- Union parishad chairman will responsible for transpotation of relief and conveyance allowance of staff.

4.2.10 Treatment and Vaccine for Domestic Animal

- Preserve necessary medicine from upazila livestock hospital for UP bhaban and health center.
- To arrange training on livestock treatment for union disaster management committee.
- During animal treatment need to be involved experience people at contingency period.

4.2.11 Arrange Simulation

- To arrange simulation on warning message, forcast publicity, evacuation, rescue and primary relief work.
- To arrange simulation at strom/flood prone area continuously.
- To echeck out the preparedness of the community through simulation in each of month April & September.

- Specially mention of illness, disable, women, child are taken to shelter during simulation.
- Simulation will be conducted at risk area and it should be organize at risk village instead of UP.

4.2.12 Maintain Emergency Control Room (EOC)

- Establish emergency controll room at UP at the moment disaster hits. At least 3/4 volunteer and village police will be ensured.
- UP secretary and designated person will be overall responsible for control room.
- At least 3 volunteer group in each group 3 members will responsible for control room for day-night. UP secretary will supervise this work.

4.2.13 Shelters and Safe Places

- The place will not go under water during flood, far from river erosion that can be used as shelter center.
- Fixed shelter center, local school & college, govt./non-govt. institution, high road, embankment can be used as shelter center.
- Details of each shelter center will be written.
- To be presented through below table.

4.3 List of Safe Places of District /Upazila

Shelter	Name	Name of Union/Village	Capacity	Remarks
Matir kella/ Flood Shelter	Behali Matir kella Jamalganj, Sunamganj	Behali	100	
Strom Shelter				There is no strom Shelter in Sunamganj
School Cum Shelter	Jamalganj Upazilla			
	Behali Govt. Primary School	Behali	200 Psn	
	Mamudpur Govt. Primary School	Behali	200 Psn	
	Durgapur Govt. Primary School	Behali	200 Psn	
	Horinakandi Govt. Primary School	Behali	200 Psn	
	Howriya Alipur Govt. Primary School	Behali	200 Psn	
	Ashanpur Govt. Primary School	Behali	200 Psn	
	Horinagar Govt. Primary School	Behali	200 Psn	

Shelter	Name	Name of Union/Village	Capacity	Remarks
	Badarpur Govt. Primary School	Behali	200 Psn	
	Nayahalat Govt. Primary School	Jamalgan Sadar	200 Psn	
	Lambobak Govt. Primary School	Jamalgan Sadar	200 Psn	
	Gaghariya Chanpur Govt. Primary School	Jamalgan Sadar	200 Psn	
	Sachna Ideal Govt. Primary School	Jamalgan Sadar	200 Psn	
	Matargaon Govt. Primary School	Fenarbhank	200 Psn	
	Soyhara Govt. Primary School	Fenarbhank	200 Psn	
	Nidhipur Govt. Primary School	Fenarbhank	200 Psn	
	Fenarbak Govt. Primary School	Fenarbhank	200 Psn	
	Luxmipur Govt. Primary School	Fenarbhank	200 Psn	
	Rajapur Govt. Primary School	Fenarbhank	200 Psn	
	Sukdebpur Govt. Primary School	Sachnabazar	200 Psn	
	Ramnagar Govt. Primary School	Sachnabazar	200 Psn	
	Mamudpur Govt. Primary School	Sachnabazar	200 Psn	
	Vanda Makorkhola Govt. Primary School	Sachnabazar	200 Psn	
	Moulinagar Govt. Primary School	Sachnabazar	200 Psn	
	Shermostopur Govt. Primary School	Sachnabazar	200 Psn	
	Moshalghat Govt. Primary School	Sachnabazar	200 Psn	
	Shireepur Govt. Primary School	Sachnabazar	200 Psn	
	Kaminipur Govt. Primary School	Sachnabazar	200 Psn	
	Madnakandi Govt. Primary School	Sachnabazar	200 Psn	
	Sonapur Govt. Primary School	Jamalgan Sadar	200 Psn	
	Sharifpur Alipur Govt. Primary School	Jamalgan Sadar	200 Psn	
	Horipur Govt. Primary School	Behali	200 Psn	
	Ranghamatia Govt.	Sachnabazar	200 Psn	

Shelter	Name	Name of Union/Village	Capacity	Remarks
	Primary School			
	Hijla Govt. Primary School	Behali	200 Psn	
	Abdur Rahman Govt. Primary School		200 Psn	
	Thilkai Govt. Primary School	Behali	200 Psn	
	Theghoria Govt. Primary School	Fenarbhank	200 Psn	
	Vati Daulatpur Govt. Primary School	Fenarbhank	200 Psn	
	Azor Ali Govt. Primary School	Vimkhali	200 Psn	
	Abdul Ohahed Govt. Primary School	Fenarbhank	200 Psn	
	Kamargaon Govt. Primary School	Fenarbhank	200 Psn	
	Jamalgonj Model High School	Jamalgan Sadar	200 Psn	
	Jamalgonj Girls High School	Jamalgan Sadar	200 Psn	
	Vimkhali High School	Vimkhali	200 Psn	
	Sachna Bazar High School	Sachnabazar	200 Psn	
	Nabinchandra High School	Fenarbhank	200 Psn	
	Baheli High School	Behali	200 Psn	
	Alauddin Memorial High School	Fenarbhank	200 Psn	
	Bishamvorpur Upazila:			
	Fulvari Govt. Primary School	Fathepur	85 Psn	
	Jirak Tahirpur Govt. Primary School	Fathepur	95 Psn	
	Anantapur Govt. Primary School	Fathepur	110Psn	
	Vatipara Govt. Primary School	Badhaghat Dakkhin	120 Psn	
	Paddanagar Govt. Primary School	Palash	170 Psn	
	Pirijpur Govt. Primary School	Fathepur	88 Psn	
	Khalachanpur Govt. Primary School	Badhaghat Dakkhin	140 Psn	
	Dalura Govt. Primary School	Salukabad	270 Psn	
	Bisshomvarpur High School	Palash	135 Psn	

Shelter	Name	Name of Union/Village	Capacity	Remarks
	Haji Majid ullah High School	Fathepur	160 Psn	
	Dharmapasa Upazila			
	Holidakanda Govt. Primary School	Holidakanda	150 Psn	
	Lonkapatharia Govt. Primary School	Lonkapatharia	200 Psn	
	Kandapara Govt. Primary School	Kandapara	160 Psn	
	Mewhari Govt. Primary School	Mewhari	250 Psn	
	Matikata Govt. Primary School	Matikata	250 Psn	
	Soyedpur Govt. Primary School	Soyedpur	210 Psn	
	Rajapur Govt. Primary School	Rajapur	270 Psn	
	Bowlan Govt. Primary School	Bowlan	403 Psn	
	Bairykandi Govt. Primary School	Bairykandi	156 Psn	
	Rajapur Govt. Primary School	Rajapur	116 Psn	
	Sunai Govt. Primary School	Sunai	304 Psn	
	Bir Govt. Primary School	Bir	216 Psn	
	Joysree Govt. Primary School	Joysree	96 Psn	
	Golokpur Govt. Primary School	Golokpur	258 Psn	
	Bakhorpur Govt. Primary School	Bakhorpur	132 Psn	
	Chanpur Govt. Primary School	Chanpur	120 Psn	
	Moddhonagor Govt. Primary School	Moddhonagor	130 Psn	
	Kaloyamechuakanda Govt. Primary School	Kaloyamechua kanda	30 Psn	
	Bonshikunda Govt. Primary School	Bonshikunda	142 Psn	
	Horipur Nowagaon Govt. Primary School	Horipur Nowagaon	146 Psn	
	Ramdigha Govt. Primary School	Ramdigha	96 Psn	
	Spoud para Govt. Primary School	Spoud para	384 Psn	
	Moddhonagor Bazar Govt. Primary School	Moddhonagor Bazar	316 Psn	
	Abid nagor Govt.	Abid nagor	146 Psn	

Shelter	Name	Name of Union/Village	Capacity	Remarks
	Primary School			
	Dathiapara Govt. Primary School	Dathiapara	270 Psn	
	Ataishamachimpur Govt. Primary School	Ataishamachi mpur	45 Psn	
	Kartikpur Govt. Primary School	Kartikpur	348 Psn	
	Satur Govt. Primary School	Satur	132 Psn	
	Battanoya Govt. Primary School	Battanoya	130 Psn	
	Kakium kholapara Govt. Primary School	Kakium kholapara	80 Psn	
	khurshibari Govt. Primary School	khurshibari	120 Psn	
	Bairykanda Govt. Primary School	Bairykanda	110 Psn	
	Sheikhergaon Govt. Primary School	Sheikhergaon	90 Psn	
	Joysree Nowa Govt. Primary School	Joysree Nowa	110 Psn	
	Shahpur Noya Govt. Primary School	Shahpur Noya	115 Psn	
	Ali pur Govt. Primary School	Ali pur	105 Psn	
	Dowlotpur Govt. Primary School	Dowlotpur	80 Psn	
	Badshaganj Public girls High School	Badshaganj	472 Psn	
	Shalla Upazila			
	Shulla Govt. Primary School	Shulla	300 Psn	
	Anondapur Govt. Primary School	Sulla	300 Psn	
	Noyagaon Govt. Primary School	Bahara	250 Psn	
	Protappur Govt. Primary School	Bahara	200 Psn	
	Kolimpur Govt. Primary School	Atgao	200 Psn	
	Kholapara Govt. Primary School	Habibpur	250 Psn	
	Hobibpur Govt. Primary School	Habibpur	200 Psn	
	Mohadebpur Govt. Primary School	Sulla	300 Psn	
	Yearabad Govt. Primary School	Bahara	250 Psn	
	Roghunathpur Govt. Primary School	Habibpur	200 Psn	

Shelter	Name	Name of Union/Village	Capacity	Remarks
	Shibpur Govt. Primary School	Bahara	250 Psn	
	Dakkhin hati Govt. Primary School	Habibpur	300 Psn	
	Tahirpur Upazila			
	Tahirpur Girls High School	Tahirpur Sadar	300 Psn	
	Tahirpur Govt. High School	Sreepur Uttar	700 Psn	
	Solemanpur Govt. Primary School	Tahirpur Sadar	150 Psn	
	Shahjalal(R:) Jamea Aliya Madrasha	Sreepur Uttar	150 Psn	
	Uzan Tahirpur Govt. Primary School	Tahirpur Sadar	150 Psn	
	Sunamganj Sadar			
	Rajgobindo Govt. Primary School	Hasannagar	170 Psn	
	Town Girls Govt. Primary School	Hasannagar	130 Psn	
	Kalibari Govt. Primary School	Kalibari	120 Psn	
	Shologhar Govt. Primary School	Shologhar	150 Psn	
	K. B. Miya Govt. Primary School	Barapara	160Psn	
	Hasan Nagar Govt. Primary School	Hasan Nagar	175 Psn	
	Boropara Govt. Primary School	Boropara	135 Psn	
	Mollikpur Model Govt. Primary School	Mollikpur	120 Psn	
	Kalipur Govt. Primary School	Kalipur	130 Psn	
	Kairgaon Govt. Primary School	Kairgaon	150 Psn	
	Gharghariya Govt. Primary School	Gharghariya	140 Psn	
	Gudigaon Govt. Primary School	Gudigaon	100 Psn	
	Hasaura Govt. Primary School	Rangerchar	120 Psn	
	Bongaon Govt. Primary School	Rangerchar	102 Psn	
	Ibrahempur Govt. Primary School	Surma	135 Psn	

Shelter	Name	Name of Union/Village	Capacity	Remarks
	Rangarchar Govt. Primary School	Rangarchar	155 Psn	
	Harinapati Govt. Primary School	Rangarchar	160 Psn	
	Birampur Govt. Primary School	Rangarchar	175 Psn	
	Moinpur Govt. Primary School	Surma	110 Psn	
	Krishnanagar Govt. Primary School	Krishnanagar	150 Psn	
	Mongalkata Govt. Primary School	Mongalkata	120 Psn	
	Naraontola Govt. Primary School	Naraontola	130 Psn	
	Islampur-1 Govt. Primary School	Islampur-1	150 Psn	
	Sayedpur Govt. Primary School	Sayedpur	140 Psn	
	Narkila Govt. Primary School	Narkila	135 Psn	
	Joynagar Govt. Primary School	Joynagar	155 Psn	
	Kalaiya Govt. Primary School	Kalaiya	150 Psn	
	Shakaiti Govt. Primary School	Shakaiti	175 Psn	
	Narayanpur Govt. Primary School	Narayanpur	185 Psn	
	Voishober Govt. Primary School	Mohonpur	105 Psn	
	Niyamotpur Govt. Primary School	Gowrarang	150 Psn	
	Auchintopur Govt. Primary School	Achintopur	145 Psn	
	Noyagaon Govt. Primary School	Gowrarang	135 Psn	
	Echaghor Govt. Primary School	Mollapara	125 Psn	
	Buristhol Govt. Primary School	Mollapara	100 Psn	
	Alompur-1 Govt. Primary School	Mollapara	155 Psn	
	Maisbari Govt. Primary School	Aftabnagar	153 Psn	
	Shireepur Govt. Primary School	Shireepur	135 Psn	
	Mollapara Govt. Primary School	Mollapara	170 Psn	
	Horinapati West Govt.	Rangerchar	180 Psn	

Shelter	Name	Name of Union/Village	Capacity	Remarks
	Primary School			
	Balikandi Govt. Primary School	Rangerchar	120 Psn	
	Vaisarpar Govt. Primary School	Vaisarpar	130 Psn	
	Shahebnagar Govt. Primary School	Surma	155 Psn	
	Lalpur Govt. Primary School	Lalpur	145 Psn	
	RNT Govt. Primary School	Surma	135 Psn	
	Shakhergaon Govt. Primary School	Shakhergaon	125 Psn	
	Sadarghar Govt. Primary School	Surma	115 Psn	
	Aukhainagar Govt. Primary School	Aukhainagar	120 Psn	
	Taghoria Govt. Primary School	Taghoria	135 Psn	
	Hasannagar Govt. Primary School	Hasannagar	90 Psn	
	Govt. Jubilee High School	Sunamganj	80 Psn	
	Govt. S.C Girls High School	Hasan nagar	85 Psn	
	Narayantola Mission High School	Narayantola	95 Psn	
	Sunamganj Girls High School	Sunamganj	115 Psn	
	H.M.P High School	Hasan nagar	120 Psn	
	Joynagar Bazar Hazi Gani Box High School	Joynagar	75 Psn	
	Mongalkata High School	Mongalkata	150 Psn	
	Ideal Shishu Niketan	Ukil Para	170 Psn	
	Dini Seniour Alim Model Madrasa	Shologhar	110 Psn	
	Al Hera Jameya Islamiya Alim Madrasa	Maijbari	125 Psn	
	Ekubia Dhakhil Madrasa		115 Psn	
	Darul Huda Dhakhil Madrasa		145 Psn	
	Austogram Ahamodabad Dhakhil Madrasa		115 Psn	
	Sunamganj Govt. Collage	Hasan nagar	125 Psn	
	Sunamganj Govt. Womens Collage	Badhan Para	130 Psn	
	Derai Upazila:			
	Balon Pur Govt. Primary School		115 Psn	
	Rofinogar Govt. Primary		120 Psn	

Shelter	Name	Name of Union/Village	Capacity	Remarks
	School			
	Kosirgoan Govt. Primary School		135 Psn	
	Sorifpur Govt. Primary School		90 Psn	
	Vatipara Govt. Primary School		80 Psn	
	Rajapur Govt. Primary School		85 Psn	
	Ranarchor Govt. Primary School		95 Psn	
	Chornarchor Govt. Primary School		115 Psn	
	Samarchor Govt. Primary School		120 Psn	
	Derai Ideal Govt. Primary School		175 Psn	
	Sujanagar Govt. Primary School		150 Psn	
	Muksudpur Govt. Primary School		170 Psn	
	Sakitpur Govt. Primary School		110 Psn	
	Nagdipur Soyhara Govt. Primary School		125 Psn	
	Daulatpur Govt. Primary School		115 Psn	
	Shinghnad Govt. Primary School		135 Psn	
	Gagdal Govt. Primary School		90 Psn	
	Rajnagar Govt. Primary School		80 Psn	
	Matargoan Govt. Primary School		85 Psn	
	Radhanagar Govt. Primary School		95 Psn	
	Ujandhal Govt. Primary School		115 Psn	
	Dhal Govt. Primary School		120 Psn	
	Baushi Govt. Primary School		75 Psn	
	Derai High School		150 Psn	
	Derai Girls High School		170 Psn	
	Rajonigonj High School		100 Psn	
	Rofi Nagar Union High School		155 Psn	

Shelter	Name	Name of Union/Village	Capacity	Remarks
	Fakir Mohammad Ideal High School		153 Psn	
	Rajendraganj R.C High School		135 Psn	
	Rajanagar K.C.P High School		170 Psn	
	Gajdhal Al Faruq High School		180 Psn	
	Shamarchor Islamia Dhakhil Madrasha		120 Psn	
	Ray Bangali Shajalal (R:) Dhakhil Madrasha		130 Psn	
	Derai Degree Collage		155 Psn	
	Bibiyana Model Collage		153 Psn	
	South Sunamganj Upazila:			
	Soyhara Govt. Primary School		120 Psn	
	Sichni Govt. Primary School		150 Psn	
	Kabilakhai Govt. Primary School		130 Psn	
	Aktapara Govt. Primary School		135 Psn	
	Ransi Govt. Primary School		115 Psn	
	Chikarkandi Govt. Primary School		85 Psn	
	Phitaposi Govt. Primary School		70 Psn	
	Alompur-3 Govt. Primary School		95 Psn	
	Shamnagar Govt. Primary School		120 Psn	
	Birgaon Govt. Primary School		135 Psn	
	Patharia Govt. Primary School		153 Psn	
	Tehkiya Govt. Primary School		75 Psn	
	Gazinagar Govt. Primary School		130 Psn	
	Hasarchor Govt. Primary School		150 Psn	
	Zibdara Govt. Primary School		180 Psn	
	DhanpurSardarpur Govt. Primary School		145 Psn	
	Muktakhai Govt. Primary School		160 Psn	

Shelter	Name	Name of Union/Village	Capacity	Remarks
	Terhal Nurpur Govt. Primary School		135 Psn	
	Shimulbak Govt. Primary School		70 Psn	
	Gagli Govt. Primary School		85 Psn	
	Alompur-2 Govt. Primary School		130 Psn	
	Dungria Govt. Primary School		105 Psn	
	Manikpur Govt. Primary School		140 Psn	
	Aktapara Islamia Alim Madrasha		111 Psn	
	Amria Islamia Dhakhil Madrasha		115 Psn	
	Dowarabazar Upazilla			
	Nurpur Govt. Primary School		120 Psn	
	Liyakotganj Govt. Primary School		135 Psn	
	Matgaon Govt. Primary School		90 Psn	
	Protappur Govt. Primary School		80 Psn	
	Goyarai Govt. Primary School		85 Psn	
	Dohalia Govt. Primary School		95 Psn	
	Dowarabazar Model Govt. Primary School		115 Psn	
	Dowarabazar High School		120 Psn	
	Banshtola Choudhurypara Sahid Srity Junior High School		75 Psn	
	Ambari High School		150 Psn	
	Darul Hera islamia Dhakhil Madrasha		170 Psn	
	Islampur Siddikia Dhakhil Madrasha		110 Psn	
	Chatak upazila :			
	Ganeshpur Govt. Primary School		115 Psn	
	Moula Govt. Primary School		135 Psn	
	Sha Arfinnagar Govt. Primary School		90 Psn	
	Rajargaon Govt. Primary		80 Psn	

Shelter	Name	Name of Union/Village	Capacity	Remarks
	School			
	Bagbari Ideal Govt. Primary School		85 Psn	
	Paigaon Govt. Primary School		95 Psn	
	Mondolivog Govt. Primary School		115 Psn	
	Nowarai Govt. Primary School		120 Psn	
	Tatikona Govt. Primary School		75 Psn	
	Kumna Govt. Primary School		150 Psn	
	Bawsha Govt. Primary School		170 Psn	
	Kalaruakha Govt. Primary School		100 Psn	
	Borbapur Govt. Primary School		155 Psn	
	Shimurtola Govt. Primary School		153 Psn	
	Madhabpur Govt. Primary School		135 Psn	
	Hasnabad Govt. Primary School		170 Psn	
	Balavpur Govt. Primary School		180 Psn	
	Shakhaiti Govt. Primary School		120 Psn	
	47 Alompur Govt. Primary School		130 Psn	
	Amertol Govt. Primary School		155 Psn	
	Nadampur Govt. Primary School		105 Psn	
	Gobindonagar Govt. Primary School		85 Psn	
	Pirpur Govt. Primary School		75 Psn	
	Jalalpur Govt. Primary School		150 Psn	
	Natunbazar Govt. Primary School		125 Psn	
	Gobindoganj Govt. Primary School		115 Psn	
	Lakeshor Govt. Primary School		110 Psn	
	Chaila Govt. Primary School		170 Psn	
	Jawya Govt. Primary		105 Psn	

Shelter	Name	Name of Union/Village	Capacity	Remarks
	School			
	Kaitak Govt. Primary School		135 Psn	
	Kapla Govt. Primary School		155 Psn	
	Borokapon Govt. Primary School		170 Psn	
	Ziapur Govt. Primary School		180 Psn	
	Jogghap Govt. Primary School		120 Psn	
	Mahodi Govt. Primary School		130 Psn	
	Moyinpur Govt. Primary School		155 Psn	
	Jahidpur Govt. Primary School		145 Psn	
	104-Alompur Govt. Primary School		135 Psn	
	Bargopi Govt. Primary School		125 Psn	
	Vatgoan Govt. Primary School		115 Psn	
	Jalia Govt. Primary School		120 Psn	
	Boratuka Govt. Primary School		135 Psn	
	Badajigly Govt. Primary School		90 Psn	
	Chacan Govt. Primary School		80 Psn	
	Molaata Govt. Primary School		85 Psn	
	Chandranath Govt. Primary School		95 Psn	
	Chatak High School		115 Psn	
	Chatak Cement Factory High School		130 Psn	
	Sylhet Pulp and Paper Mills High School		85 Psn	
	Hazi Kamor Ali High School		95 Psn	
	Gobindogonj High School		165 Psn	
	Moyeenpur High School		110 Psn	
	Paygoan High School		135 Psn	
	Somota C		155 Psn	
	Ponchoangram High School		130 Psn	
	Buraiya Kamil Madrasha		135 Psn	
	Chatak Jalalia Alim		165 Psn	

Shelter	Name	Name of Union/Village	Capacity	Remarks
	Madrasha			
	Palpur Jalalia Alim Madrasha		115 Psn	
	Notunbazer Dhakil Madrasha		80 Psn	
	shasufi Mojammal Ali Dhakhil Madrasha		90 Psn	
	Gaburgoan Darul Koryan Dhakhil Madrasha		155 Psn	
	Dhigli Rahamania Mohila Madrasha		150 Psn	
	Radhanagar Dhakhil Madrasha		107 Psn	
	Bandorgoan Islamia Dhakhil Madrasha		115 Psn	
	Chatak Degree Collage		134 Psn	
	Gobindoganj Abdul Hauque Sritee Collage		102 Psn	
	Jauyabazar Degree Collage		112 Psn	
	Jagannathpur Upazila			
	Gagispur Govt. Primary School		120 Psn	
	Jamatullah Atpara Govt. Primary School		150 Psn	
	Atpara Govt. Primary School		160 Psn	
	Ganessorpur Govt. Primary School		175 Psn	
	Rasulpur Govt. Primary School		135 Psn	
	Keshob Govt. Primary School		120 Psn	
	Mirpur Govt. Primary School		130 Psn	
	atghor Govt. Primary School		150 Psn	
	Gaghannathpur Ideal Govt. Primary School		140 Psn	
	Vabanipur Govt. Primary School		100 Psn	
	Chikka Govt. Primary School		120 Psn	
	Noya Chilaura Govt. Primary School		102 Psn	
	Rowyail Govt. Primary School		135 Psn	
	Raniganj Govt. Primary School		155 Psn	
	Uttor Dawraibazar Govt.		160 Psn	

Shelter	Name	Name of Union/Village	Capacity	Remarks
	Primary School			
	Aunongo Mohon Govt. Primary School		175 Psn	
	Hargram Govt. Primary School		110 Psn	
	Abdus sobhan High School		150 Psn	
	Saiudpur Paylot High School		120 Psn	
	Ponchagram High School		130 Psn	
	Raniganj High School		150 Psn	
	RasulganjA.K.M.P High School		140 Psn	
	SoroPalli School & Collage		135 Psn	
	Pailgaon B.N High School		155 Psn	
	Gaghanathpur Govt. Girls High School		150 Psn	
	Atapara High School		175 Psn	
	Mirpur Public High School		185 Psn	
	Saffat Ullah High School		105 Psn	
	Eqborosai Senior Madrasha		150 Psn	
	Sayeddpur S.S Senior Madrasha		145 Psn	
	Raniganjbazar Senior Madrasha		135 Psn	
	Chilaura Darusunnath Dhakhil Madrasha		125 Psn	
	Gaghannathpur Degree Collage		115 Psn	
GO/NGO Organization	Jmalganj Upazilla Parisod	Jamalganj Sadar	300 Psn	
	Bishomvorpur Upazilla Parisod	Palash	290 Psn	
	Sunamganj Sada Upazilla Parisod r	Sunamganj Municipal	300 Psn	
	South Sunamganj Upazilla Parisod	Joykalosh	280 Psn	
	Derai Upazilla Parisod	Derai Sadar	310 Psn	
	Shalla Upazilla Parisod	Bahara	300 Psn	
	Chatak Upazilla Parisod	Chatak	320 Psn	
	Dowarabazar Upazilla Parisod	Dowarabazar	220 Psn	
	Gaghannathpur Upazilla Parisod	Gaghannathpur	275 Psn	
	Tahirpur Upazilla	Tahirpur	285 Psn	

Shelter	Name	Name of Union/Village	Capacity	Remarks
	Parisod	Sadar		
	Dharmapasa Upazilla Parisod	Dharmapasa Sadar	300 Psn	
	Baheli Union Parisod, Jamalganj	Baheli	150 Psn	
	Chachnabazar Union Parisod, Jamalganj	Chachnabaza	140 Psn	
	Polash Union Parisod, Bishomvorpur	Polash	155 Psn	
	Dhanpur Union Parisod, Bishomvorpur	Dhanpur	130 Psn	
	Shalukabad Union Parisod, Bishomvorpur	Shalukabad	160 Psn	
	Badhaghat South Union Parisod, Bishomvorpur	Badhaghat South	170 Psn	
	Fathepur Union Parisod, Bishomvorpur	Fathepu	150 Psn	
	Laxansree Union Parisod, Sunamganj Sadar	Laxansree	140 Psn	
	Korbannagar Union Parisod, Sunamganj Sadar	Korbannagar	135 Psn	
	Joykalash Union Parisod, South Sunamganj		155 Psn	
	Purbo Birgaon Union Parisod, South Sunamganj	Purbo Birgaon	130 Psn	
	Shimulbag Union Parisod, South Sunamganj	Shimulbag	160 Psn	
	Purbo Pagla Union Parisod, South Sunamganj	Purbo Pagla	170 Psn	
	Derai Sadar Union Parisod, Derai	Derai Sadar	150 Psn	
	Charnarchar Union Parisod, Derai	Charnarchar	140 Psn	
	Islampur Union Parisod, Chatak	Islampur	150 Psn	
	Nowarai Union Parisod, Chatak	Nowarai	140 Psn	
	Kalaruka Union Parisod, Chatak	Kalaruka	135 Psn	
	Uttor Khurma Union Parisod, Chatak	Uttor Khurma	155 Psn	
	Dolarbazar Union Parisod, Chatak	Dolarbazar	130 Psn	
	Charmohallah Union	Charmohallah	160 Psn	

Shelter	Name	Name of Union/Village	Capacity	Remarks
	Parisod, Chatak			
	Badgaon Union Parisod, Chatak	Badgaon	170 Psn	
	Banglabazer Union Parisod ,Dowarabazer	Banglabazer	150 Psn	
	Dohaliya Union Parisod ,Dowarabazer	Dohaliya	140 Psn	
	Mannargaon Union Parisod ,Dowarabazer	Mannargaon	155 Psn	
	Asharkandi Union Parisod, Jogannathpur	Asharkand	130 Psn	
	Calkalia Union Parisod, Jogannathpur	Calkalia	160 Psn	
	Sayedpur Shakarpara Union Parisod, Jogannathpur	Sayedpur Shakarpara	170 Psn	
	Chilaura Holdipur Union Parisod, Jogannathpur	Chilaura Holdipur	150 Psn	
	Badhaghat Union Parisod, Tahirpur	Badhagha	140 Psn	
	Uttor Borodal Union Parisod, Tahirpur	Uttor Borodal	150 Psn	
	Dhakhin Borodal Union Parisod, Tahirpur	Dhakhin Borodal	140 Psn	
	Uttor Sreepur Union Parisod, Tahirpur	Uttor Sreepur	135 Psn	
	Dhakhin Sreepur Union Parisod, Tahirpur	Dhakhin Sreepur	155 Psn	
	Uttor Sukhair Union Parisod, Dharmopasa	Uttor Sukhair	130 Psn	
	Dharmopasa Sadar Union Parisod, Dharmopasa	Dharmopasa	160 Psn	
	Paikurati Union Parisod, Dharmopasa	Paikurati	170 Psn	
	Selborosh Union Parisod, Dharmopasa	Selborosh	150 Psn	
	Uttor Bonshikundo Union Parisod, Dharmopasa	Uttor Bonshikundo	140 Psn	
High Road	1412 KM Road (Brick)	Jamalganj, Bishamvorpur, South Sunamganj, Derai, Shalla, Chatak, Dowarabazar, Jagonnathpur, Tahirpur & Dharampasa		

Shelter	Name	Name of Union/Village	Capacity	Remarks
		Upazilla.		

4.4 Structure of Shelter Management Committee

Shelter	Name of Shelter Center	Responsible Person	Mobile No.	Remarks
Matir Killa		There is a earth place (Matir Killa) at Beheli union		
School Cum Shelter :				
School Cum Shelter	Fulvari Govt. Primary School	Subrata Talukder	01724237277	
	Jirak Tahirpur Govt. Primary School	Amio Bhushon	01724653518	
	Anantapur Govt. Primary School	Shamiran Talukder	01759330144	
	Vatipara Govt. Primary School	Najma Begum	01731340827	
	Paddanagar Govt. Primary School	Dhirendra Deb.	01714915411	
	Pirijpur Govt. Primary School	Hirendra Kumar Roy	01722137261	
	Khalachanpur Govt. Primary School	Ajit Talukder	01729132491	
	Dalura Govt. Primary School	Md. Tashjidul Haque	01913090250	
	Bisshomvarpur High School	Md. Sajjadur Rahman	01725323722	
	Haji Majidullah High School	Shatta Brato Dash	01710697187	
	Dharmapasa Upazila:			
	Holidakanda Govt. Primary School	Kalpona Rani Biswas	01736554910	
	Lonkatharia Govt. Primary School	Nioty Rani Talukder	01724401445	
	Kandapara Govt. Primary School	Manik lal talukder	01745301683	
	Mewhari Govt. Primary School	Md. Osman Goni	01727308201	
	Matikata Govt. Primary School	Tofael Ahmed	01733533580	
	Soyedpur Govt. Primary School	Nazmul Haider	01716443182	
	Rajapur Govt. Primary School	Anwer Hossain	0154788833	
	Bowlan Govt. Primary School	Md. Harun Rashid	01710543321	

Shelter	Name of Shelter Center	Responsible Person	Mobile No.	Remarks
	Bairykandi Govt. Primary School	Md. Ali Nur	01736073889	
	Rajapur Govt. Primary School	Md. Sazzad Hossain	01734002174	
	Sunai Govt. Primary School	Rakesh chandro Paul	01716809786	
	Bir Govt. Primary School	Abul Kalam Chowdhury	01712221597	
	Joysree Govt. Primary School	Azharul Alam	01733126088	
	Golokpur Govt. Primary School	Yusuf Ali	01727308201	
	Bakhorpur Govt. Primary School	Chowdhury Afia khanam	01734752874	
	Chanpur Govt. Primary School	Abdul Halim	01716022723	
	Moddhonagor Govt. Primary School	Orbindro malakar	01753635471	
	Kaloyamechuakanda Govt. Primary School	Shuprova Rani	01716759237	
	Bonshikunda Govt. Primary School	Shamsuddin Ahmed	01748916870	
	Horipur Nowagaon Govt. Primary School	Shaki Rani	01716506132	
	Ramdigha Govt. Primary School	Rama Ronjon	01717931174	
	Spoud para Govt. Primary School	Md. Rafiqul islam	01714561337	
	Moddhonagor Bazar Govt. Primary School	Romesh Chandro	01718602933	
	Abid nagor Govt. Primary School	Aujoy Kumar	01715746636	
	Dathiapara Govt. Primary School	Md. Aminul Islam	01716520300	
	Ataishamachimpur Govt. Primary School	Sufia Akter	01714818823	
	Kartikpur Govt. Primary School	Nurul Islam	01740856510	
	Satur Govt. Primary School	Babul Ahmed	01740898388	
	Battanoya Govt. Primary School	Mridul kanti	01723304235	
	Kakium kholapara Govt. Primary School	Rokeya Khatun	01727833966	
	khurshibari Govt. Primary School	Rongu Khan	01714582914	
	Bairykanda Govt. Primary School	Runa Laila	01739969038	

Shelter	Name of Shelter Center	Responsible Person	Mobile No.	Remarks
	Sheikhergaon Govt. Primary School	Abdul Auwal	01710011398	
	Joysree Nowa Govt. Primary School	Krishna Rani	01719424406	
	Shahpur Noya Govt. Primary School	Porimol Chandra	01727826139	
	Ali pur Govt. Primary School	Joynal Abedin	01728268935	
	Dowlotpur Govt. Primary School	Bubul Chandro	01729724204	
	Badshaganj Public girls High School	Nazrul Iaslm	01716940425	
	Shulla Govt. Primary School	Riaj Uddin	01710361227	
	Anondapur Govt. Primary School	Suthba Rani	01715643388	
	Noyagaon Govt. Primary School	Akhil Chandra	01724614968	
	Protappur Govt. Primary School	Bina Rani	01733863860	
	Kolimpur Govt. Primary School	Joy Kumar	01746354936	
	Kholapara Govt. Primary School	Aunonto Kumar	01768996803	
	Hobibpur Govt. Primary School	Provaboti Sarkar	01717278222	
	Mohadebpur Govt. Primary School	Aujoy Kumar	01719950778	
	Yearabad Govt. Primary School	Hamid Miah	01717847262	
	Roghunathpur Govt. Primary School	Chittoronjon Das	01735281717	
	Shibpur Govt. Primary School	Roma Ranjon Das	01721045181	
	Dakkin hati Govt. Primary School	Lucky Rani	01825609805	
	Tahirpur Girls High School	Abdul Jalil	01719424406	
	Tahirpur Govt. High School	Mosharof Hossain	01727826139	
	Solemanpur Govt. Primary School	Habibur Rahman	01728268935	
	Shahjalal(R:) Jamea Aliya Madrasha	Nuruzzaman Shah	01729724204	
	Uzan Tahirpur Govt. Primary School	Md. Hafiz Uddin	01716940425	
	Rajgobindo Govt. Primary School			
	Town Girls Govt.			

Shelter	Name of Shelter Center	Responsible Person	Mobile No.	Remarks
	Primary School			
	Kalibari Govt. Primary School			
	Shologhar Govt. Primary School			
	K. B. Miya Govt. Primary School			
	Hasan Nagar Govt. Primary School			
	Boropara Govt. Primary School			
	Mollikpur Model Govt. Primary School			
	Kalipur Govt. Primary School			
	Kairgaon Govt. Primary School			
	Gharghariya Govt. Primary School			
	Gudigaon Govt. Primary School			
	Hasaura Govt. Primary School			
	Bongaon Govt. Primary School			
	Ibrahempur Govt. Primary School			
	Rangarchar Govt. Primary School			
	Harinapati Govt. Primary School			
	Birampur Govt. Primary School			
	Moinpur Govt. Primary School			
	Krishnanagar Govt. Primary School			
	Mongalkata Govt. Primary School			
	Naraontola Govt. Primary School			
	Islampur-1 Govt. Primary School			
	Sayedpur Govt. Primary School			
	Narkila Govt. Primary School			
	Joynagar Govt. Primary School			

Shelter	Name of Shelter Center	Responsible Person	Mobile No.	Remarks
	Kalaiya Govt. Primary School			
	Shakaiti Govt. Primary School			
	Narayanpur Govt. Primary School			
	Vaisober Govt. Primary School			
	Niyamotpur Govt. Primary School			
	Auchintopur Govt. Primary School			
	Noyagaon Govt. Primary School			
	Echaghori Govt. Primary School			
	Buristhol Govt. Primary School			
	Alompur-1 Govt. Primary School			
	Maisbari Govt. Primary School			
	Shireepur Govt. Primary School			
	Mollapara Govt. Primary School			
	Horinapati West Govt. Primary School			
	Balikandi Govt. Primary School			
	Vaisarpar Govt. Primary School			
	Shahebnagar Govt. Primary School			
	Lalpur Govt. Primary School			
	RNT Govt. Primary School			
	Shakhergaon Govt. Primary School			
	Sadarghar Govt. Primary School			
	Aukhainagar Govt. Primary School			
	Taghoria Govt. Primary School			
	Hasannagar Govt. Primary School			
	Govt. Ghubli High	Ananto Kumar	01717022730	

Shelter	Name of Shelter Center	Responsible Person	Mobile No.	Remarks
	School	Shingha		
	Govt. S.C Girls High School	Md.Abdur Rahim	01725584838	
	Narayantola Mission High School	Father Dipok	01715334401	
	Sunamganj Girls High School	Nasima Rahman	01711181733	
	H.M.P High School	Md. Insan Meah	01716982172	
	Joynagar Bazar Hazi Gani Box High School	Md. Lilu Meah	01712570838	
	Mongalkata High School	Md. Nurul Islam	01715930391	
	Ideal Shishu Niketan	Md. Mokbul Hossain	01715236366	
	Dini Seniour Alim Model Madrasa	Md. Anower Hossain	01731499107	
	Al Hera Jameya Islamiya Alim Madrasa	Md. Abul Kalam Azad	01716395312	
	Ekubia Dhakhil Madrasa	Md. Shahed Ali	01726337106	
	Darul Huda Dhakhil Madrasa	Md. Anower Hossain	01718604884	
	Austogram Ahamodabad Dhakhil Madrasa	Moulana Fajlul Haque	01712341562	
	Sunamganj Govt. Collage	Prof. Major Soyful Kabir	01716047132	
	Sunamganj Govt. Womens Collage	Md. Nur Nabi	01712618328	
	Balon Pur Govt. Primary School			
	Rofinogar Govt. Primary School			
	Kosirgoan Govt. Primary School			
	Sorifpur Govt. Primary School			
	Vatipara Govt. Primary School			
	Rajapur Govt. Primary School			
	Ranarchor Govt. Primary School			
	Chornarchor Govt. Primary School			
	Samarchor Govt. Primary School			
	Derai Ideal Govt. Primary School			

Shelter	Name of Shelter Center	Responsible Person	Mobile No.	Remarks
	Sujanagar Govt. Primary School			
	Muksudpur Govt. Primary School			
	Sakitpur Govt. Primary School			
	Nagdipur Soyhara Govt. Primary School			
	Daulatpur Govt. Primary School			
	Shinghnad Govt. Primary School			
	Gagdal Govt. Primary School			
	Rajnagar Govt. Primary School			
	Matargoan Govt. Primary School			
	Radhanagar Govt. Primary School			
	Ujandhal Govt. Primary School			
	Dhal Govt. Primary School			
	Baushi Govt. Primary School			
	Derai High School	Sabbashachi Dash	01740466188	
	Derai Girls High School	Md. Jafar Iqbal	01718061380	
	Rajonigonj High School	AKM Samsul Huda	01734589619	
	Rofi Nagar Union High School	S,B Golam Mostofa	01925148129	
	Fakir Mohammad Ideal High School	Dilip Kumar Chowdhury	01718021047	
	Rajendraganj R.C High School	Md. Ashraf Uddin	01713938303	
	Rajanagar K.C.P High School	Rakesh Chandra Dash	01767414806	
	Gajdhal Al Faruq High School	Md. Mostafa Kamal Pasha	01726538062	
	Shamarchor Islamia Dhakhil Madrasha	K,M Sultan Mahmud	01728104237	
	Ray Bangali Shajalal (R:) Dhakhil Madrasha	Md. Sulaiman Hasan	01712749546	
	Derai Degree Collage	Mihir Ranjan Dash	01716429339	
	Bibiyana Model	Nipendra Dash	01918192301	

Shelter	Name of Shelter Center	Responsible Person	Mobile No.	Remarks
	Collage	Talukder		
	Soyhara Govt. Primary School			
	Sichni Govt. Primary School			
	Kabilakhai Govt. Primary School			
	Aktapara Govt. Primary School			
	Ransi Govt. Primary School			
	Chikarkandi Govt. Primary School			
	Phitaposi Govt. Primary School			
	Alompur-3 Govt. Primary School			
	Shamnagar Govt. Primary School			
	Birgaon Govt. Primary School			
	Patharia Govt. Primary School			
	Tehkiya Govt. Primary School			
	Gazinagar Govt. Primary School			
	Hasarchor Govt. Primary School			
	Zibdara Govt. Primary School			
	DhanpurSardarpur Govt. Primary School			
	Muktakhai Govt. Primary School			
	Terhal Nurpur Govt. Primary School			
	Shimulbak Govt. Primary School			
	Gagli Govt. Primary School			
	Alompur-2 Govt. Primary School			
	Dungria Govt. Primary School			
	Manikpur Govt. Primary School			
	Aktapara Islamia Alim Madrasha	Md. Mainul Haque	01712320344	

Shelter	Name of Shelter Center	Responsible Person	Mobile No.	Remarks
	Amria Islamia Dhakhil Madrasha	Abu Nasar Md. Ibrahim	01712254759	
	Nurpur Govt. Primary School			
	Liyakotganj Govt. Primary School			
	Matgaon Govt. Primary School			
	Protappur Govt. Primary School			
	Goyarai Govt. Primary School			
	Dohalia Govt. Primary School			
	Dowarabazar Model Govt. Primary School			
	Dowarabazar High School	Kanailal Roy	01711347986	
	Banshtola Choudhurypara Sahid Srity Junior High School	Md. Jashim Ahmed Chow	01715171700	
	Ambari High School	Md. Kamruzzaman	01716014759	
	Darul Hera islamia Dhakhil Madrasha	Md. Abdur Rab Gaji	01711187035	
	Islampur Siddikia Dhakhil Madrasha	ATM Samsuddin	01738142060	
	Ganeshpur Govt. Primary School			
	Moula Govt. Primary School			
	Sha Arfinnagar Govt. Primary School			
	Rajargaon Govt. Primary School			
	Bagbari Ideal Govt. Primary School			
	Paigaon Govt. Primary School			
	Mondolivog Govt. Primary School			
	Nowarai Govt. Primary School			
	Tatikona Govt. Primary School			
	Kumna Govt. Primary School			
	Bawsha Govt. Primary			

Shelter	Name of Shelter Center	Responsible Person	Mobile No.	Remarks
	School			
	Kalaruakha Govt. Primary School			
	Borbapur Govt. Primary School			
	Shimurtola Govt. Primary School			
	Madhabpur Govt. Primary School			
	Hasnabad Govt. Primary School			
	Balavpur Govt. Primary School			
	Shakhaiti Govt. Primary School			
	47 Alompur Govt. Primary School			
	Amertol Govt. Primary School			
	Nadampur Govt. Primary School			
	Gobindonagar Govt. Primary School			
	Pirpur Govt. Primary School			
	Jalalpur Govt. Primary School			
	Natunbazar Govt. Primary School			
	Gobindoganj Govt. Primary School			
	Lakeshor Govt. Primary School			
	Chaila Govt. Primary School			
	Jawya Govt. Primary School			
	Kaitak Govt. Primary School			
	Kapla Govt. Primary School			
	Borokapon Govt. Primary School			
	Ziapur Govt. Primary School			
	Jogghap Govt. Primary School			
	Mahodi Govt. Primary School			
	Moyinpur Govt.			

Shelter	Name of Shelter Center	Responsible Person	Mobile No.	Remarks
	Primary School			
	Jahidpur Govt. Primary School			
	104-Alompur Govt. Primary School			
	Bargopi Govt. Primary School			
	Vatgoan Govt. Primary School			
	Jalia Govt. Primary School			
	Boratuka Govt. Primary School			
	Badajigly Govt. Primary School			
	Chacan Govt. Primary School			
	Molaata Govt. Primary School			
	Chandranath Govt. Primary School			
	Chatak Bahumukhi High School	Md. Moinl Hossain Chowdhury	01712171707	
	Chatak Cement Fattory High School	M,M Abdul Halim	01730934418	
	Sylhet Pulp and Paper Mills High School	Shahana Akter	01944997521	
	Hazi Kamor Ali High School	H,M Kamal	01721424035	
	Gobindogonj High School	Md. Ataur Rahman	01716813481	
	Moyeenpur High School		01725959624	
	Paygoan High School	Digendra Kumar Talukder	01740930316	
	Somota C	Md. Abdus Samad	01724732118	
	Ponchoangram High School	Radhika Ranjan Dash	01714913456	
	Buraiya Kamil Madrasha	Abul Hasan Md. Nurul Haque	01711026598	
	Chatak Jalalia Alim Madrasha	Md. Abdul Ahad	01712751425	
	Palpur Jalalia Alim Madrasha	Md. Abu Bakkar Siddik	01714674903	
	Notunbazer Dhakil Madrasha	Md. Samsunnur	01726384476	
	shasufi Mojammal Ali	Abul Hasan Md.	01710909545	

Shelter	Name of Shelter Center	Responsible Person	Mobile No.	Remarks
	Dhakhil Madrasha	Abdullah		
	Gaburgoan Darul Koryan Dhakhil Madrasha	Md. Kamruzzaman	01712952606	
	Dhigli Rahamania Mohila Madrasha	Md. Jahur Ali	01918584510	
	Radhanagar Dhakhil Madrasha	Md. Samsul Kabir Misba Chow	01715930037	
	Bandorgoan Islamia Dhakhil Madrasha	Md. Abdul Kaium	01710933708	
	Chatak Degree Collage	Moinuddin Ahmed	01712065848	
	Gobindoganj Abdul Hauque Sritee Collage	Md. Sujat Ali	01711334624	
	Jauyabazar Degree Collage	Abdul Goffar	01711327369	
	Gagispur Govt. Primary School			
	Jamatullah Atpara Govt. Primary School			
	Atpara Govt. Primary School			
	Ganessorpur Govt. Primary School			
	Rasulpur Govt. Primary School			
	Keshob Govt. Primary School			
	Mirpur Govt. Primary School			
	atghor Govt. Primary School			
	Gaghannathpur Ideal Govt. Primary School			
	Vabanipur Govt. Primary School			
	Chikka Govt. Primary School			
	Noya Chilaura Govt. Primary School			
	Radhanagar Dhakhil Madrasha			
	Bandorgoan Islamia Dhakhil Madrasha			
	Chatak Degree Collage			
	Gobindoganj Abdul			

Shelter	Name of Shelter Center	Responsible Person	Mobile No.	Remarks
	Hauque Sritee Collage			
	Jauyabazar Degree Collage			
	Gagispur Govt. Primary School			
	Jamatullah Atpara Govt. Primary School			
	Atpara Govt. Primary School			
	Ganessorpur Govt. Primary School			
	Rasulpur Govt. Primary School			
	Keshob Govt. Primary School			
	Mirpur Govt. Primary School			
	atghor Govt. Primary School			
	Gaghannathpur Ideal Govt. Primary School			
	Vabanipur Govt. Primary School			
	Chikka Govt. Primary School			
	Noya Chilaura Govt. Primary School			
	Rowyail Govt. Primary School			
	Raniganj Govt. Primary School			
	Uttor Dawraibazar Govt. Primary School			
	Aunongo Mohon Govt. Primary School			
	Hargram Govt. Primary School			
	Abdus sobhan High School	Md. Abu Hurayra	01712148025	
	Sayodpur Paylot High School	Sayoda Nurunnahar	01715776684	
	Ponchagram High School	Md. Abdul Muhid	01716549964	
	Raniganj High School	Md. Abdus Samad	01715237532	
	RasulganjA.K.M.P High School	Md. Shamim Meah	01717258245	
	SoroPalli School &	Md. Faij Uddin	01721294017	

Shelter	Name of Shelter Center	Responsible Person	Mobile No.	Remarks
	Collage			
	Pailgaon B.N High School	AKM Badruzzaman	01724994746	
	Jagonathpur Govt. Girls High School	Mohananda Chandra Sarker	01715931946	
	Atapara High School	H,M Ajmol	01716061113	
	Mirpur Public High School	Md. Habibur Rahman	01712280841	
	Saffat Ullah High School	Md. Neja Meah	01712254510	
	Eqborosai Senior Madrasha	Md. Samir Uddin	01716263086	
	Sayeddpur S.S Senior Madrasha	Sayod Rejoanul Ahmed	01712035592	
	Raniganjbazar Senior Madrasha	Md. Mostafa Kamal	01726336235	
	Chilaura Darusunnath Dhakhil Madrasha	Md. Tajul Islam	01711207477	
	Jagonnathpur Degree Collage	Md. Abdun Nur	01716836019	
GO/ NGO Organization	Jmalganj Upazilla Parisod	S,M Shafi Kamal UNO, Jamalganj	01717123106	
	Bishomvorpur Upazilla Parisod	Md. Abdullah Al Mahmud, UNO, Bishomvorpur	01712253702	
	Sunamganj Sada Upazilla Parisod r	Tahsina Begum UNO, Sunamganj Sadar.	01815461255	
	South Sunamganj Upazilla Parisod	Mursheda Jaman UNO, South Sunamganj	01711318762	
	Derai Upazilla Parisod	Md. Altab Hossain, UNO, Derai.	01911534466	
	Sulla Upazilla Parisod	M,M Muhiuddin Kabir Mahim, UNO, Sulla.	01816682236	
	Satok Upazilla Parisod	Aynur Akter Panna, UNO, Satok.	01718272177	
	Dowarabazar Upazilla Parisod	Kamruzzaman, UNO, Dowara Bazar	01711975847	
	Jagonnathpur Upazilla Parisod	Md. Humayun Kabir, UNO, Jagonnathpur	01714463340	

Shelter	Name of Shelter Center	Responsible Person	Mobile No.	Remarks
	Tahirpur Upazilla Parisod	Md. Solyman, UNO, Tahirpur.	01712129418	
	Dharmapasa Upazilla Parisod	Srabosti Roy, UNO, Dharmopasha.	01859754564	
	Baheli Union Parisod, Jamalganj	Md. Shirajul Haque Talukder, UP Chairman,	01711012632	
	Shachnabazar Union Parisod, Jamalganj	Md. Rejaul Karim Shamim, UP Chairman,	01717310037	
	Polash Union Parisod, Bishomvorpur	Md. Soleman Meah, UP Chairman,	01716466960	
	Dhanpur Union Parisod, Bishomvorpur	Md. Waliullah , Up Shachib.	01717896754	
	Shalukabad Union Parisod, Bishomvorpur	Tanjiba Mehjabin, UP Chairman,	01932009244	
	Badhaghat South Union Parisod, Bishomvorpur	Advocate Md. Sobab Meah, UP Chairman,	01712568234	
	Fathepur Union Parisod, Bishomvorpur	Md. Shah Samsuzzaman, UP Chairman,	01716204663	
	Lakshansree Union Parisod, Sunamganj Sadar	Alhaj Abdul Wadud, UP Chairman,	01718977163	
	Korbannagar Union Parisod, Sunamganj Sadar	UP Chairman,		
	Joykalash Union Parisod, South Sunamganj	Md. Masud Meah, UP Chairman,	01740926642	
	Purbo Birgaon Union Parisod, South Sunamganj	Md. Shahidur Rahman Shahid, UP Chairman,	01711975466	
	Shimulbag Union Parisod, South Sunamganj	Haji Abdullah, UP Chairman,	01712299148	
	Purbo Pagla Union Parisod, South Sunamganj	Md. Rakib Chan, UP Chairman,	01712752298	
	Derai Sadar Union Parisod, Derai	Chairman, Derai Sadar Union Parisod,		
	Charnarchar Union Parisod, Derai	Chairman, Charn archar Union Parisod, Derai		

Shelter	Name of Shelter Center	Responsible Person	Mobile No.	Remarks
	Islampur Union Parisod, Chatak	Chairman, Islampur Union Parisod, Chatak		
	Nowarai Union Parisod, Chatak	Chairman, Nowarai Union Parisod, Chatak		
	Kalaruka Union Parisod, Chatak	Chairman, Kalaruka Union Parisod, Chatak		
	Uttor Khurma Union Parisod, Chatak	Uttor Khurma Union Parisod, Chatak		
	Dolarbazar Union Parisod, Chatak	Dolarbazar Union Parisod, Chatak		
	Charmohallah Union Parisod, Chatak	Chairman, Charmohallah Union Parisod, Chatak		
	Badgaon Union Parisod, Chatak	Badgaon Union Parisod, Chatak		
	Banglabazer Union Parisod , Dowarabazer	Md. Abdus Sobhan, UP Chairman,		
	Dohaliya Union Parisod ,Dowarabazer	Md. Abdul Jalil UP Chairman,		
	Mannargaon Union Parisod ,Dowarabazer	Md. Ali Khan, UP Chairman,		
	Asharkandi Union Parisod, Jogannathpur	Ayob Khan, UP Chairman,	01732589221	
	Kalkalia Union Parisod, Jogannathpur	Sajjadur Rahman, UP Chairman,	01712280879	
	Sayedpur Shakarpara Union Parisod, Jogannathpur	Md. Abul Hasan, UP Chairman,	01720676122	
	Chilaura Holdipur Union Parisod, Jogannathpur	Arosh Meah, UP Chairman,	01745713675	
	Badhaghat Union Parisod, Tahirpur	Md. Nijam Uddin, UP Chairman,	01716466652	
	Uttor Borodal Union Parisod, Tahirpur	Shabuj Alam, UP Chairman,	01718819762	
	Dhakhin Borodal Union Parisod, Tahirpur	Jamal Uddin, UP Chairman,	01728819762	

Shelter	Name of Shelter Center	Responsible Person	Mobile No.	Remarks
	Uttor Sreepur Union Parisod, Tahirpur	Md. Abul Hossain Khan, UP Chairman,	01728649525	
	Dhakhin Sreepur Union Parisod, Tahirpur	Bissowjit Sarkar, UP Chairman,	01716327022	
	Uttor Sukhair Union Parisod, Dharmopasa	Md. Fajlur Rahman, UP Chairman,	01740898129	
	Dharmopasa Sadar Union Parisod, Dharmopasa	Md. Fakhrul Islam Chow, UP Chairman,	01712281421	
	Paikurati Union Parisod, Dharmopasa	Ferdousur Rahman, UP Chairman,	01711967609	
	Selborosh Union Parisod, Dharmopasa	Ali Amjad Hossain, UP Chairman,	01710651513	
	Uttor Bonshikundo Union Parisod, Dharmopasa	Md. Jamal Hossain, UP Chairman,	01740511018	
High Road	1412 K.M. High Road	Md. Anowerul Amin, Executive Engineer, Department of Roads & High way.	01715002731	
		Engineer Iqbal Ahmed, Executive Engeneer, LGED, Sunamganj	01772281981	

Shelter centers is operated through union parishad and school cum centers is operating by SMC. There is no materials and tools of shelter center and school cum center for volunteer. We need to repairing shelter center due to proper utilization. Most of shelter centers are not functioning with home linked road. As a result roads need to be repairing and to be made high. Moreover, most of shelter centers have no utility facilities i.e. light, drinking water etc.

Consisting of shelter center management committee

Shelter center management is a vital parts of disaster management. Many shelter centers is not functioning due to lack of proper and timely maintainance. As a result, shelter center management has included with disaster management plan.

Why shelter center management :

- To survival of life & resources during disaster
- Save livestocks during disaster

- Ensure proper used and maintainance of shelter center

Shelter center management committee :

- Formation of shelter center management committee with 7-9 members
- With the coordination of UP chairman/member/ elite perosn/teachers/NGO staffs/ land donor/ volunteer committe will be form by 7-9 members
- This cimmittee will be taken responsibilities as a management committee with consent of villergers.
- 50% of female members will involve in committee
- To be brief of the committee of their responsibility
- With the support of villergers committee will take responsibility in maintainance and overalll management
- Committee will arrange periodic meeting and take decision and write meeting minues for decision implementation with timebound.
- Shelter center management committee list will attached with the disaster management plan.

Which places will be used as shelter center:

- Fixed shelter center
- Local school/college
- Govt. & non-govt. institute
- High road, embankment

Whats to be taken care of shelter center :

- Ensure shelter center tent /polithine/ORS/fitkiry/medicine (Paracetamol/Flagyl) water purifying tablet/Bleaching powder
- Keep arrangement to boil drinking water
- Seperate latrine for man & women
- Seperate bathroom for man & women
- Keep neat & clean and remove dust
- Ensure safety
- Arrange light
- Shelter center will be hygiene
- Make a list of register regarding materials and storing and return it to respective people
- Provide specific worker and volunteer for shelter center management
- To arrange food and treatment for the people take shelter at the shelter centers.
- Take care of pragnent women, oldest man & women, disable and child.

Use of shelter center :

- As usually during disaster shelter center is used for safety of community peoples

- Any social development activities will be run from shelter center besides disaster
- Can be used as primary treatment center
- Can be used as adult education centers and school
- Can be used as wireless station.

Maintenance of shelter center :

- Each shelter center will maintain properly and keep neat and clean specially.
- Take initiative at local level to maintain door & window of shelter center from damage.
- Tree plantation will be done in shelter center's land in a planned way.
- Shelter center will be locked except using it.
- Formation of shelter center management committee with follow of guideline.
- Shelter center management committee list will be attached with the disaster management plan.

4.5 List of Resources of District and Upazila (which may be used during Disaster)

Infructation	Number	Responsible person	Mobile No.
School cum shelter	349	Mr. Guljar Ahmed Khan District Education Officer, Sunamganj	01720445067
		Mr. Md. Nurul Islam District Primary Education Officer, Sunamganj	01742480201
Godown	11	Mr. Romendro Nath Dhor District Food Controller, Sunamganj	01711137707
Boat	12	All Upazila Nirbahi Officers of Sunamganj district	
Earth place (Matir Killa)	1	Md. Sirazul Hoque Talukder, Chairman Beheli Union Parishad, Jamalganj	01711012632
Car	22	Debjit Singha, ADC (General), Sunamganj All Upazila Nirbahi Officers of Sunamganj district	01712992086
Speed Boat	15	Debjit Singha, ADC (General), Sunamganj All Upazila Nirbahi Officers of Sunamganj district	01712992086

4.6 Financing

The main income source of union parishad is local tax collection, hat/bazar, lease, cannel, business trade licence. But at present no power of big hat/bazar, cannel lease at UP land. As result income source has been reduced. Now government 1% land registration money has transfer to UP. Previously it was in full and that amount has expenced for honorarium of village police and secretary. The Government has taken initiative to provide 4/5 lacs annually by cash in hand directly.

a. Revenue Sector

Type of sector	Annual income											A tot of 11 districts
	Sunamganj Sadar	South Sunamganj	Doyara Market	Chhatak	Jagannathpur	Dirai	Salla	Tahirpur	Dharmapasha	Jamalganj	Bisbambharapura	
Upazila Parishad household rents received	850,000	-	711,000	2284500	1,300,000	850,000	1,000,000	2500000	850,000	107,000	910,000	11362500
Taxes, rates, tolls, fees or other payments received on account of claims	-	-	-	-	-	-	5,000	-	1208000	-	-	1213000
Hats ijaralabdha income (remaining 41%)	1,100,000	157.958	2530800	4,810,530	1,758,330	750,000	112501	2000000	2662888	1,500,000	20500	17403507
Rights to / naukaghata	1,400,000	166.404	310,000	4,810,530	-	-	165,000	-	-	-	650,000	7,501,934
Land transfer taxes (in%)	9,500,000	-	975211	-	-	-	850,000	3,000,000	200000	1,810,000	695,000	17030211
Land Development Tax (at%)	109,000	-	314,000	152000	156526	100,000	2100000	-	100,000	30,000	35,000	3096526
Vetting of the property or profits of or managed by it;	-	-	-	-	-	-	100,000	-	100,000	-	-	200000
Donations from organizations or individuals	-	-	-	-	-	5266000	-	-	100,000	-	-	5,366,000
Profits derived from the investment of the Council	-	-	-	-	-	-	-	-	-	-	-	-
Any other money received by the Council	-	-	-	-	-	-	-	-	-	-	5,000	5,000
Government orders received from other sources vetting board	-	-	-	-	6,400,000	382000	-	-	-	-	-	6782000
To depend on road lighting	-	-	-	-	-	-	-	-	-	-	-	-
Privately organized fairs, exhibitions and entertainment events plus fees -ON	-	-	-	-	-	0.000	5,000	-	50,000	0.000	0.000	115,000

Type of sector	Annual income											A tot of 11 districts
	Sunamganj Sadar	South Sunamganj	Doyara Market	Chhatak	Jagannathpur	Dirai	Salla	Tahirpur	Dharmapasha	Jamalganj	Bisbambharapura	
Union Council, except the sector and its various business sectors, excluding gold, scholarships and career depend on parisadakartrka License and Permit Fees	-	-	-	-	2900000	15,000	-	-	-	-	-	2915000
Parisadakartrka fees depend on the services provided, etc.	-	-	-	-	-	-	-	-	-	-	-	-
Other	117,000	-	4,850,000	-	100,000	-	200000	5,000,000	-	-	-	10267000

b. Development Sector

Type of sector	Annual income											A tot of 11 districts
	Sunamganj Sadar	South Sunamganj	Doyara Market	Chhatak	Jagannath pur	Dirai	Salla	Tahirpur	Dharmapasha	Jamalganj	Bisbambharapura	
Aggregate measure of ADP	10952000	-	6192000	7500000	-	-	5706800	7048000	11000000	7526000	6344800	62269600
Revenue Surplus	6,000,000	348127	4000000	1884805	2616922	3915	-	-	-	1079000	149700	16082469
Local grants	-	-	-	-	-	-	-	7048000	1500000	-	-	8548000
Part of the project or any source other than edipibhukta be received for development projects	-	6350068	-	5845000	-	8287200	-	-	-	-	-	20482268
Organization or local government agency or authority to contract with the money received for the implementation of the project (co-)	-	500,000	500,000	-	6400000 2900000	500,000	-	-	500,000	500,000	500,000	12300000

Establishment:

Honorarium of Upazila Parishad Chairman and others (Monthly)

Upazila Chairman (11 persons) per person: Tk. 20,500

Vice Chairman (22 persons) per person: Tk. 14,500

Salary and honorarium of Officers and service staffs

Satmudrakkhyarik cum Computer Operator (11 persons) per person: Tk. 5200-11235

Driver (11 persons) per person: Tk. 4700-97455

MLSS (22 persons) per person: Tk. 180 daily basis

Cleaner/gardener (11 persons) per person: Tk. 180 daily basis

Others

Most of donor agency, non-government organization has financial support to UP for strengthening local government. To get more assistance depends on UP capability, transparency and overall good governance. In priority basis UP will experience it considering main obstruction to the development of his union. With considering of project planning, implementing and financing they compare it to development project and disaster risk reduces.

4.7 Update and Check Action Plan

1. Plan follow-up committee
2. Plan implementation and maintenance committee

Plan follow-up committee

Sl. No.	Name	Designation	Mobile #
1.	Debjit Singha	ADC (General), Sunamganj	01712992086
2.	Mr. Rajib Ahmed	District Relief & Rehabilitation Officer, Sunamganj	01716488058
3.	Md. Fazlul Haque	NGO Representative, Project Manager, CMDRR Project. VARD, Sunamganj	01716230823
4.	Mr. Md. Abul Hasem	Deputy Director, DAE, Sunamganj	01825926443
5.	Eng. Sayed Ahmed	Executive Engineer Water Development Board, Sunamganj	01718315010

Plan implementation and maintainance committee

Sl. No.	Name	Designation	Mobile No.
1.	Debjit Singha	ADC (General), Sunamganj	01712992086
2.	Mr. Rajib Ahmed	District Relief & Rehabilitation Officer, Sunamganj	01716488058
3.	Begum Shila Rani Roy	Woman Representative	
4.	Md. Fazlul Haque	NGO Representative, Project Manager, CMDRR Project. VARD, Sunamganj	01716230823
5.	Mr. Md. Abul Hasem	Deputy Director, DAE, Sunamganj	01825926443
6.	Eng. Sayed Ahmed	Executive Engineer Water Development Board, Sunamganj	01718315010
7.	Ashutosh Karmaker	Executive Engineer DPHE, Sunamganj	01711025290

Duties of committee

- In each april/may the action plan will be updated through checking, modification and addition every year. Members secretary of committee will take initiative by this matter. Action plan will be amended in reviewing the management deviation after every disaster..
- Organize simulation on disaster management in national disaster day as per the guidance of disaster management bureau in each year in april/may.
- Disaster management action plan will be taken approval from district disaster management committee.
- Supervision of implementation plan
- Communicate with different institutes.

Section 5: Rescue and Rehabilitation Plan

5.1 Evaluation of Loss and Damage

Sectors	Description
Agriculture	<p>Sunamganj district has a total of 374,877 hectares land. Among them, the amount of arable and uncultivated lands is 276,434 hectares and 21,272 hectares respectively. Among the arable land, one crop land is 168,703 hectares, two crop land is 72,459 hectares and three crop land is 14,000 hectares. Besides, the amount of the settlement area of 37,343 hectares of the total land area. There are 294109 persons live on agriculture. The main crops of Sunamganj district are rice (Boro, Aus and Aman), potato, vegetables, wheat, pepper, mustard, peanuts, etc. Agriculture sector is highly affected by flash floods, seasonal floods, Norwest hit, river erosion, etc. In future in Sunamganj district, upazila wise different disaster damage trend are as follows:</p> <ul style="list-style-type: none"> ▪ In future, due to climate change in Sunamganj Sadar Upazila may damage flash flood 11379 hector boro crop (entire) and 2482 hector boro crop (partial), seasonal flood approximately 345 hector amon crops, Kalboishakhai Jhar approximately 28 hector boro crops. At all due to climate change in future in this upazila boro and amon paddy production may be reduced largely. ▪ In future, due to climate change in Shulla Upazila may damage flash flood 16621 hector boro crop (entire) and 5112 hector boro crop (partial) and Kalboishakhai Jhar approximately 120 hector boro crops. At all due to climate change in future in this upazila boro and amon paddy production may be reduced largely. ▪ In future, due to climate change in Derai Upazila may damage flash flood 11519 hector boro crop (entire) and 697 hector boro crop (partial), seasonal flood approximately 209 hector amon crops, Kalboishakhai Jhar approximately 49 hector boro crops. At all due to climate change in future in this upazila boro and amon paddy production may be reduced largely. ▪ In future, due to climate change in Jamalganj Upazila may damage flash flood 25639 hector boro crop (entire) and 368 hector boro crop (partial), seasonal flood approximately 235 hector amon crops, Kalboishakhai Jhar approximately 28 hector boro crops and river erosion approximately 49 hector boro crops. At all due to climate change in future in this upazila boro and amon paddy production may be reduced largely.

Sectors	Description
	<ul style="list-style-type: none"> <li data-bbox="504 143 1466 383">▪ In future, due to climate change in Dikkhin Sunamganj Upazila may damage flash flood 15132 hector boro crop (entire) and 1437 hector boro crop (partial), seasonal flood approximately 270 hector amon crops, Kalboishakhai Jhar approximately 26 hector boro crops. At all due to climate change in future in this upazila boro and amon paddy production may be reduced largely. <li data-bbox="504 427 1466 719">▪ In future, due to climate change in Bishwamvarpur Upazila may damage flash flood 3243 hector boro crop (entire) and 1792 hector boro crop (partial), seasonal flood approximately 206 hector amon crops, Kalboishakhai Jhar approximately 40 hector boro crops and river erosion approximately 140 hector boro crops . At all due to climate change in future in this upazila boro and amon paddy production may be reduced largely. <li data-bbox="504 763 1466 1055">▪ In future, due to climate change in Dowara Bazar Upazila may damage flash flood 7946 hector boro crop (entire) and 786 hector boro crop (partial), seasonal flood approximately 350 hector amon crops, Kalboishakhai Jhar approximately 85 hector boro crops and river erosion approximately 42 hector boro crops. At all due to climate change in future in this upazila boro and amon paddy production may be reduced largely. <li data-bbox="504 1099 1466 1357">▪ In future, due to climate change in Dharmapasha Upazila may damage flash flood 23670 hector boro crop (entire) and 352 hector boro crop (partial), seasonal flood approximately 3107 hector amon crops, Kalboishakhai Jhar approximately 1140 hector boro crops. At all due to climate change in future in this upazila boro and amon paddy production may be reduced largely. <li data-bbox="504 1402 1466 1659">▪ In future, due to climate change in Chhatak Upazila may damage flash flood 10211 hector boro crop (entire) and 667 hector boro crop (partial), seasonal flood approximately 489 hector amon crops, Kalboishakhai Jhar approximately 49 hector boro crops. At all due to climate change in future in this upazila boro and amon paddy production may be reduced largely. <li data-bbox="504 1704 1466 1962">▪ In future, due to climate change in Jagannathpur Upazila may damage flash flood 8891 hector boro crop (entire) and 210 hector boro crop (partial), seasonal flood approximately 296 hector amon crops, Kalboishakhai Jhar approximately 28 hector boro crops. At all due to climate change in future in this upazila boro and amon paddy production may be reduced largely. <li data-bbox="504 2007 1466 2029">▪ In future, due to climate change in Tahirpur Upazila may

Sectors	Description
	<p>damage flash flood 11489 hector boro crop (entire) and 2703 hector boro crop (partial), seasonal flood approximately 616 hector amon crops, Kalboishakhai Jhar approximately 54 hector boro crops. At all due to climate change in future in this upazila boro and amon paddy production may be reduced largely.</p>
Fisheries	<p>There are 25 rivers, 133 canals, 976 beels, 17026 ponds, and 1176 water bodies in this district. There are 111000 fishermen here. In this district fish production hampered severely due to fishing in winter by drying up cannels & beels and at the beginning of the rainy season fishing of small fishes and fingerlings by current nets, triangular nets etc. Commonly used slogan is net owner is the owner of the water body but physically fishermen's access in the water-body is very limited. Fisheries sector is highly affected by flash floods, seasonal floods, Norwest hit, river erosion, etc. In future in Sunamganj district, upazila wise different disaster damage trend are as follows:</p> <ul style="list-style-type: none"> ▪ In future, due to climate change in Sunamganj Sadar Upazila flash flood may damage fisheries in 5 ponds and seasonal flood may damage fisheries in 17 ponds. As a whole due to climate change in future in this upazila fish production may reduce severely. ▪ In future, due to climate change in Shulla Upazila flash flood may damage fisheries in 3 ponds and seasonal flood may damage fisheries in 5 ponds. As a whole due to climate change in future in this upazila fish production may reduce severely. ▪ In future, due to climate change in Derai upazila flash flood may damage fisheries in 2 ponds and seasonal flood may damage fisheries in 10 ponds. As a whole due to climate change in future in this upazila fish production may reduce severely. ▪ In future, due to climate change in Jamalganj upazila flash flood may damage fisheries in 20 ponds and seasonal flood may damage fisheries in 5 ponds. As a whole due to climate change in future in this upazila fish production may reduce severely. ▪ In future, due to climate change in Dikkhin Sunamganj upazila flash flood may damage fisheries in 2 ponds and seasonal flood may damage fisheries in 5 ponds. As a whole due to climate change in future in this upazila fish production may reduce severely. ▪ In future, due to climate change in Bishwamvarpur

Sectors	Description
	<p>upazila flash flood may damage fisheries in 3 ponds and seasonal flood may damage fisheries in 2 ponds. As a whole due to climate change in future in this upazila fish production may reduce severely.</p> <ul style="list-style-type: none"> ▪ In future, due to climate change in Dowara Bazar upazila flash flood may damage fisheries in 5 ponds and seasonal flood may damage fisheries in 2 ponds. As a whole due to climate change in future in this upazila fish production may reduce severely. ▪ In future, due to climate change in Dharmapasha upazila flash flood may damage fisheries in 23 ponds and seasonal flood may damage fisheries in 5 ponds. As a whole due to climate change in future in this upazila fish production may reduce severely. ▪ In future, due to climate change in Chhatak upazila flash flood may damage fisheries in 4 ponds and seasonal flood may damage fisheries in 8 ponds. As a whole due to climate change in future in this upazila fish production may reduce severely. ▪ In future, due to climate change in Jagannathpur upazila flash flood may damage fisheries in 2 ponds and seasonal flood may damage fisheries in 3 ponds. As a whole due to climate change in future in this upazila fish production may reduce severely. ▪ In future, due to climate change in Tahirpur upazila flash flood may damage fisheries in 4 ponds and seasonal flood may damage fisheries in 21 ponds. As a whole due to climate change in future in this upazila fish production may reduce severely.
Livestock	<p>The main livestock in Sunamganj district are cow, goat, sheep, duck, hen, pig, horses, buffalo etc. Sunamganj district includes 684178 cows, 354,156 goats, 87,406 sheep, 5,724,807 ducks, 2,566,520 hen, 864 pigs, 1852 horses, 11550 buffaloes etc. Flash floods, seasonal floods, Norwest hits, river erosion, and thunder storm etc. disaster affect livestock in this district. Due to flash flood cattle food crisis begin. Seasonal floods also cause of scarcity of cattle foods. Different diseases and cattle shed problems occurs in these disasters. It also caused the death of poultry birds and livestock. Besides, Norwest hit and thunderstorm cased death of cattle and birds.</p>
Trees & plants	<p>There are 30 (2000 hectares) forest in Sunamganj district. Apart from this, there are 150 km strip gardening (forest) in this district. Different types of trees contain in this forest, such as, mehogoni kodom, acacia, rain tree, chakaroshi, hizol. Koroch, arjun, berry, jackfruit trees, etc. CNRS has developed</p>

Sectors	Description
	<p>8 forests of hizol and koroch (7.75 acres) in Jamalganj upazila. Also, people of the area plant saplings around the house. Different types of disasters of the district like flash flood, seasonal flood, Norwest hit, river erosion, thunder storm etc. affect trees and plants. In future in Sunamganj district upazila wise different disaster damage trend are as follows:</p> <ul style="list-style-type: none"> ▪ In future, due to climate change in Sunamganj Sadar upazila seasonal flood may damage 350 tree & plants and Norwest hit -39 trees & plants. ▪ In future, due to climate change in Shulla upazila seasonal flood may damage 5001 tree & plants and Norwest hit -184 trees & plants. ▪ In future, due to climate change in Jamalganj upazila seasonal flood may damage 279 tree & plants and Norwest hit -122 trees & plants. ▪ In future, due to climate change in this upazila seasonal flood may damage 120 tree & plants and Norwest hit 102 trees & plants. ▪ In future, due to climate change in Dikkhin Sunamganj upazila seasonal flood may damage 146 tree & plants and Norwest hit -92 trees & plants. ▪ In future, due to climate change in Bishwamvarpur upazila seasonal flood may damage 287 tree & plants, river erosion 147 trees & plants and Norwest hit - 207 trees & plants. ▪ In future, due to climate change in Dowara Bazar upazila seasonal flood may damage 172 tree & plants, river erosion 107 trees & plants and Norwest hit - 1217 trees & plants. ▪ In future, due to climate change in Dharmapasha upazila seasonal flood may damage 812 tree & plants and Norwest hit -145 trees & plants. ▪ In future, due to climate change in Chhatak upazila seasonal flood may damage 314 tree & plants and Norwest hit -170 trees & plants. ▪ In future, due to climate change in Jagannathpur upazila seasonal flood may damage 1507 tree & plants and Norwest hit -88 trees & plants. ▪ In future, due to climate change in Tahirpur upazila seasonal flood may damage 553 tree & plants and

Sectors	Description
	Norwest hit -416 trees & plants.
Health	<p>There are 1 Sadar Hospital, 1 Ma O Shishu Kalyan Kendra, 1 Bokkhobedi Hospital, 1 Diabetis Hospital, 1 Polli Sasthya Kendra, 9 Upazila Health Complex, 43 health, 22 union sub centre and family welfare centre and 198 community clinics in Sunamganj. There are 35 private health care centers including VARD Eye Hospital here. Here are 83 doctors and 124 nurses. Health sector is hampered in Sunmganj district due to flash flood, seasonal flood, Norwest hit, river erosion, thunder storm etc. In future in Sunamganj district, upazila wise different disaster damage trend are as follows:</p> <ul style="list-style-type: none"> ▪ In future, due to climate change in Sunamganj Sadar upazila among 279,029 population 1% may suffer from skin diseases by flash flood, 3.5% may suffer from diarrhea, 1% (children) may suffer pneumonia, 1.5 % may suffer from Typhoid, 1.2% may suffer from dysentery, 1.7% may suffer from skin diseases and 2% may suffer from different viral diseases by seasonal flood. As a result each and every family in this upazila may have different loses including economic insolvency. ▪ In future, due to climate change in Shulla upazila among 113743 population 1.2% may suffer from skin diseases by flash flood, 2% may suffer from diarrhea, 1.5% (children) may suffer pneumonia, 1.3 % may suffer from Typhoid, 1.5% may suffer from dysentery, 1.7% may suffer from skin diseases and 3% may suffer from different viral diseases by seasonal flood. As a result each and every family in this upazila may have different loses including economic insolvency. ▪ In future, due to climate change in Derai upazila among 243690 population 1.8% may suffer from skin diseases by flash flood, 2.5% may suffer from diarrhea, 1.8% (children) may suffer pneumonia, 1.4 % may suffer from Typhoid, 2% may suffer from dysentery, 2.1% may suffer from skin diseases and 2.8% may suffer from different viral diseases by seasonal flood. As a result each and every family in this upazila may have different loses including economic insolvency. ▪ In future, due to climate change in Jamalganj upazila among 167260 population 2.1% may suffer from skin diseases by flash flood, 1.5% may suffer from diarrhea, 0.5% (children) may suffer pneumonia, 1.7 % may suffer from Typhoid, 1.2% may suffer from dysentery, 2.5% may suffer from skin diseases and 1.5% may suffer from different viral diseases by seasonal flood. As a result

Sectors	Description
	<p>each and every family in this upazila may have different loses including economic insolvency.</p> <ul style="list-style-type: none"> <li data-bbox="504 255 1461 584">▪ In future, due to climate change in Dikkhin Sunamganj upazila among 183881 population 2% may suffer from skin diseases by flash flood, 2.5% may suffer from diarrhea, 1% (children) may suffer pneumonia, 2.7% may suffer from Typhoid, 1.2% may suffer from dysentery, 2.2% may suffer from skin diseases and 3% may suffer from different viral diseases by seasonal flood. As a result each and every family in this upazila may have different loses including economic insolvency. <li data-bbox="504 629 1461 958">▪ In future, due to climate change in Bishwamvarpur upazila among 156381 population 1.2% may suffer from skin diseases by flash flood, 2.3% may suffer from diarrhea, 1.4% (children) may suffer pneumonia, 2.5 % may suffer from Typhoid, 3% may suffer from dysentery, 2.7% may suffer from skin diseases and 1.1% may suffer from different viral diseases by seasonal flood. As a result each and every family in this upazila may have different loses including economic insolvency. <li data-bbox="504 1003 1461 1332">▪ In future, due to climate change in Dowara Bazar upazila among 228460 population 1.2% may suffer from skin diseases by flash flood, 3.1% may suffer from diarrhea, 2.5% (children) may suffer pneumonia, 2.7 % may suffer from Typhoid, 2.1% may suffer from dysentery, 2.4% may suffer from skin diseases and 1.3% may suffer from different viral diseases by seasonal flood. As a result each and every family in this upazila may have different loses including economic insolvency. <li data-bbox="504 1377 1461 1706">▪ In future, due to climate change in Dharmapasha upazila among 223202 population 1.5% may suffer from skin diseases by flash flood, 1.2% may suffer from diarrhea, 2.3% (children) may suffer pneumonia, 1.8 % may suffer from Typhoid, 1.7% may suffer from dysentery, 2.3% may suffer from skin diseases and 2.7% may suffer from different viral diseases by seasonal flood. As a result each and every family in this upazila may have different loses including economic insolvency. <li data-bbox="504 1751 1461 2042">▪ In future, due to climate change in Chhatak upazila among 397642 population 2.1% may suffer from skin diseases by flash flood, 1.5% may suffer from diarrhea, 2.7% (children) may suffer pneumonia, 2.2 % may suffer from Typhoid, 1.9% may suffer from dysentery, 1.7% may suffer from skin diseases and 1.02% may suffer from different viral diseases by seasonal flood. As a result each and every family in this upazila may have different

Sectors	Description
	<p>loses including economic insolvency.</p> <ul style="list-style-type: none"> ▪ In future, due to climate change in Jagannathpur upazila among 259490 population 1.7% may suffer from skin diseases by flash flood, 2.1% may suffer from diarrhea, 2.7% (children) may suffer pneumonia, 1.3 % may suffer from Typhoid, 1.8% may suffer from dysentery, 1.4% may suffer from skin diseases and 1.05% may suffer from different viral diseases by seasonal flood. As a result each and every family in this upazila may have different loses including economic insolvency. ▪ In future, due to climate change in Tahirpur upazila among 215200 population 1.2% may suffer from skin diseases by flash flood, 1.5% may suffer from diarrhea, 2.1% (children) may suffer pneumonia, 1.3 % may suffer from Typhoid, 2.5% may suffer from dysentery, 2% may suffer from skin diseases and 1.8% may suffer from different viral diseases by seasonal flood. As a result each and every family in this upazila may have different loses including economic insolvency.
Livelihoods	<p>Main livelihood options in this district are agriculture, fishing, day labor, business, etc. There are a total 294,109 farmers, 111,000 fishermen, 280,375 day-labor and 20,175 businessmen. Flash flood, seasonal flood, Norwest hit, river erosion, thunder storm etc. disaster in this district occurs frequently and as a result peoples livelihoods hampered due to the increased dimension of disasters. That is why scope of employment decrease and agriculture production hampered which influence people's livelihood negatively. Livelihoods sector is highly affected by flash floods, seasonal floods, Norwest hit, river erosion, etc. In future in Sunamganj district, upazila wise different disaster damage trend are as follows:</p> <ul style="list-style-type: none"> ▪ In future, due to climate change in Sunamganj Sadar Upazila, in case of flash flood 18132 farmers may be affected. In seasonal flood 7532 farmers, 2510 fishermen, 8075 day labor and 588 businessmen may be affected. In Kalboishakhai Jhar 4322 farmers, 2804 day labor and 575 businessmen may be affected. ▪ In future, due to climate change in Shulla Upazila, in case of flash flood 16132 farmers may be affected. In seasonal flood 5579 farmers, 1789 fishermen, 7088 day labor and 253 businessmen may be affected. In Kalboishakhai Jhar 3512 farmers, 840 day labor and 170 businessmen may be affected. ▪ In future, due to climate change in Derai Upazila, in case

Sectors	Description
	<p>of flash flood 12132 farmers may be affected. In seasonal flood 8032 farmers, 2037 fishermen, 4049 day labor and 1037 businessmen may be affected. In Kalboishakhai Jhar 2288 farmers, 1188 day labor and 185 businessmen may be affected.</p> <ul style="list-style-type: none"> ▪ In future, due to climate change in Jamalganj Upazila, in case of flash flood 9032 farmers may be affected. In seasonal flood 3040 farmers, 1085 fishermen, 6011 day labor and 8840 businessmen may be affected. In Kalboishakhai Jhar 1832 farmers, 1607 day labor and 329 businessmen may be affected. ▪ In future, due to climate change in Dikkhin Sunamganj Upazila, in case of flash flood 6079 farmers may be affected. In seasonal flood 3149 farmers, 1206 fishermen, 4031 day labor and 470 businessmen may be affected. In Kalboishakhai Jhar 2631 farmers, 679 day labor and 153 businessmen may be affected. ▪ In future, due to climate change in Bishwamvarpur Upazila, in case of flash flood 7085 farmers may be affected. In seasonal flood 3872 farmers, 859 fishermen, 2085 day labor and 207 businessmen may be affected. In Kalboishakhai Jhar 1208 farmers, 710 day labor and 40 businessmen may be affected. ▪ In future, due to climate change in Dowara Bazar Upazila, in case of flash flood 11127 farmers may be affected. In seasonal flood 8022 farmers, 1219 fishermen, 3201 day labor and 485 businessmen may be affected. In Kalboishakhai Jhar 3600 farmers, 753 day labor and 188 businessmen may be affected. ▪ In future, due to climate change in Dharmapasha Upazila, in case of flash flood 11272 farmers may be affected. In seasonal flood 6089 farmers, 687 fishermen, 3321 day labor and 375 businessmen may be affected. In Kalboishakhai Jhar 1888 farmers, 1071 day labor and 205 businessmen may be affected. ▪ In future, due to climate change in Chhatak Upazila, in case of flash flood 7079 farmers may be affected. In seasonal flood 1281 farmers, 2508 fishermen, 3029 day labor and 2172 businessmen may be affected. In Kalboishakhai Jhar 682 farmers, 756 day labor and 581 businessmen may be affected. ▪ In future, due to climate change in Jagannathpur Upazila, in case of flash flood 8032 farmers may be affected. In seasonal flood 3187 farmers, 1201

Sectors	Description
	<p>fishermen, 2675 day labor and 352 businessmen may be affected. In Kalboishakhai Jhar 1602 farmers, 671 day labor and 245 businessmen may be affected.</p> <ul style="list-style-type: none"> ▪ In future, due to climate change in Tahirpur Upazila, in case of flash flood 6051 farmers may be affected. In seasonal flood 2259 farmers, 2345 fishermen, 4876 day labor and 557 businessmen may be affected. In Kalboishakhai Jhar 861farmers, 473 day labor and 170 businessmen may be affected.
Water	<p>The main sources of drinking water in this upazila are tube well, rivers, canal, beels and ponds. There are a total of 1234 tube wells in this upazila. Among them, 1,181 tube wells are active and 53 tube wells are inactive. 600 tube wells were placed above the flood level. As a result, these tube wells remain suitable for use during flooding period. Needs to be mentioned here that, 45% people of Sunamganj upazila use tube well water. Water sector is highly affected by flash floods, seasonal floods, Norwest hit, river erosion, water logging etc. In future in Biswamberpur upazila, union wise different disaster damage trend are as follows:</p> <ul style="list-style-type: none"> ▪ In future, due to climate change in Sunamganj Sadar Upazila, in case of seasonal flood 102 tube well and arsenic pollution 502 tube well may be damaged. As a result scarcity of drinking water may happen in this area then due to lack of pure water local peoples may suffer from various types of water borne diseases. ▪ In future, due to climate change in Shulla Upazila, in case of seasonal flood 132 tube well and arsenic pollution 40 tube well may be damaged. As a result scarcity of drinking water may happen in this area then due to lack of pure water local peoples may suffer from various types of water borne diseases. ▪ In future, due to climate change in Derai Upazila, in case of seasonal flood 55 tube well and arsenic pollution 87 tube well may be damaged. As a result scarcity of drinking water may happen in this area then due to lack of pure water local peoples may suffer from various types of water borne diseases. ▪ In future, due to climate change in Jamalganj Upazila, in case of seasonal flood 52 tube well and arsenic pollution 171 tube well may be damaged. As a result scarcity of drinking water may happen in this area then due to lack of pure water local peoples may suffer from various types of water borne diseases.

Sectors	Description
	<ul style="list-style-type: none"> <li data-bbox="504 143 1465 360">▪ In future, due to climate change in Dikkhin Sunamganj Upazila, in case of seasonal flood 76 tube well and arsenic pollution 490 tube well may be damaged. As a result scarcity of drinking water may happen in this area then due to lack of pure water local peoples may suffer from various types of water borne diseases. <li data-bbox="504 405 1465 622">▪ In future, due to climate change in Bishwamvarpur Upazila, in case of seasonal flood 402 tube well and arsenic pollution 32 tube well may be damaged. As a result scarcity of drinking water may happen in this area then due to lack of pure water local peoples may suffer from various types of water borne diseases. <li data-bbox="504 667 1465 884">▪ In future, due to climate change in Dowara Bazar Upazila, in case of seasonal flood 99 tube well and arsenic pollution 957 tube well may be damaged. As a result scarcity of drinking water may happen in this area then due to lack of pure water local peoples may suffer from various types of water borne diseases. <li data-bbox="504 929 1465 1146">▪ In future, due to climate change in Dharmapasha Upazila, in case of seasonal flood 215 tube well and arsenic pollution 1299 tube well may be damaged. As a result scarcity of drinking water may happen in this area then due to lack of pure water local peoples may suffer from various types of water borne diseases. <li data-bbox="504 1191 1465 1408">▪ In future, due to climate change in Chhatak Upazila, in case of seasonal flood 83 tube well and arsenic pollution 1202 tube well may be damaged. As a result scarcity of drinking water may happen in this area then due to lack of pure water local peoples may suffer from various types of water borne diseases. <li data-bbox="504 1453 1465 1671">▪ In future, due to climate change in Jagannathpur Upazila, in case of seasonal flood 49 tube well and arsenic pollution 10 tube well may be damaged. As a result scarcity of drinking water may happen in this area then due to lack of pure water local peoples may suffer from various types of water borne diseases. <li data-bbox="504 1715 1465 1933">▪ In future, due to climate change in Tahirpur Upazila, in case of seasonal flood 95 tube well and arsenic pollution 15 tube well may be damaged. As a result scarcity of drinking water may happen in this area then due to lack of pure water local peoples may suffer from various types of water borne diseases.
Infrastructure	There are 1373.10 km. embankment, 4033.45 km. roads, 152 bridge, 2338 culverts, 440,332 houses, 2862 educational

Sectors	Description
	<p>institutes and 2795 religious institutes in Sunamganj district. Different disasters like flash flood, seasonal flood, Norwest hit, river erosion, thunder storm etc. caused damage in different types of infrastructure like roads, bridges, culvert, education and religious institutes, houses etc. In future in Sunamganj district, upazila wise different disaster damage trend are as follows:</p> <ul style="list-style-type: none"> ▪ In future, due to climate change in Sunamganj Sadar Upazila in flash flood 10 km. embankment, 40 km. roads, 107 home & homestead (entire), 257 home & homestead (partial), 25 educational institutes and 14 religious institutes may be affected. In seasonal flood 10 km. embankment, 12 km. roads, 420 home & homestead, 8 educational institutes and 12 religious institutes may be affected. Due to Kalboishakhai Jhar 73 home & homestead, 5 educational institutes, 7 religious institutes and 8 electric pillar & cables may be affected. ▪ In future, due to climate change in Shulla Upazila in flash flood 22 km. embankment, 33 km. roads, 570 home & homestead (entire), 1662 home & homestead (partial), 15 educational institutes and 22 religious institutes may be affected. In seasonal flood 58 km. embankment, 15 km. roads, 12002 home & homestead, 15 educational institutes and 30 religious institutes may be affected. Due to Kalboishakhai Jhar 510 home & homestead, 8 educational institutes, 9 religious institutes and 9 electric pillar & cables may be affected. ▪ In future, due to climate change in Derai Upazila in flash flood 8 km. embankment, 22 km. roads, 55 home & homestead (entire), 180 home & homestead (partial), 10 educational institutes and 12 religious institutes may be affected. In seasonal flood 14 km. embankment, 10 km. roads, 295 home & homestead, 5 educational institutes and 8 religious institutes may be affected. Due to Kalboishakhai Jhar 25 home & homestead, 5 educational institutes, 4 religious institutes and 5 electric pillar & cables may be affected. ▪ In future, due to climate change in Jamalganj Upazila in flash flood 17 km. embankment, 80 km. roads, 5771 home & homestead (entire), 510 home & homestead (partial), 42 educational institutes and 62 religious institutes may be affected. In seasonal flood 15 km. embankment, 22 km. roads, 156 home & homestead, 5 educational institutes and 7 religious institutes may be affected. Due to Kalboishakhai Jhar 56 home & homestead, 5 educational institutes, 7 religious institutes and 6 electric pillar & cables may be affected. Besides

Sectors	Description
	<p>this, 120 home & homestead and 3 km. roads may be affected by river erosion.</p> <ul style="list-style-type: none"> <li data-bbox="504 255 1461 622">▪ In future, due to climate change in Dikkhin Sunamganj Upazila in flash flood 5 km. embankment, 62 km. roads, 52 home & homestead (entire), 327 home & homestead (partial), 20 educational institutes and 24 religious institutes may be affected. In seasonal flood 5 km. embankment, 12 km. roads, 182 home & homestead, 3 educational institutes and 7 religious institutes may be affected. Due to Kalboishakhai Jhar 45 home & homestead, 2 educational institutes, 5 religious institutes and 10 electric pillar & cables may be affected. <li data-bbox="504 667 1461 1106">▪ In future, due to climate change in Bishwamvarpur Upazila in flash flood 9 km. embankment, 38 km. roads, 345 home & homestead (entire), 676 home & homestead (partial), 18 educational institutes and 24 religious institutes may be affected. In seasonal flood 20 km. embankment, 6 km. roads, 359 home & homestead, 5 educational institutes and 15 religious institutes may be affected. Due to Kalboishakhai Jhar 157 home & homestead, 5 educational institutes, 7 religious institutes and 3 electric pillar & cables may be affected. Besides this, 200 home & homestead and 2 km. roads may be affected by river erosion. <li data-bbox="504 1151 1461 1590">▪ In future, due to climate change in Dowara Bazar Upazila in flash flood 17 km. embankment, 34 km. roads, 75 home & homestead (entire), 452 home & homestead (partial), 19 educational institutes and 27 religious institutes may be affected. In seasonal flood 15 km. embankment, 18 km. roads, 551 home & homestead, 9 educational institutes and 21 religious institutes may be affected. Due to Kalboishakhai Jhar 208 home & homestead, 8 educational institutes, 10 religious institutes and 8 electric pillar & cables may be affected. Besides this, 156 home & homestead and 5 km. roads may be affected by river erosion. <li data-bbox="504 1635 1461 2002">▪ In future, due to climate change in Dharmapasha Upazila in flash flood 45 km. embankment, 93 km. roads, 2552 home & homestead (entire), 1177 home & homestead (partial), 40 educational institutes and 7 religious institutes may be affected. In seasonal flood 59 km. embankment, 48 km. roads, 807 home & homestead, 26 educational institutes and 57 religious institutes may be affected. Due to Kalboishakhai Jhar 7507 home & homestead, 18 educational institutes, 14 religious institutes and 47 electric pillar & cables may be affected.

Sectors	Description
	<ul style="list-style-type: none"> ▪ In future, due to climate change in Chhatak Upazila in flash flood 8 km. embankment, 60 km. roads, 307 home & homestead (entire), 1357 home & homestead (partial), 7 educational institutes and 12 religious institutes may be affected. In seasonal flood 37 km. embankment, 28 km. roads, 212 home & homestead, 15 educational institutes and 34 religious institutes may be affected. Due to Kalboishakhai Jhar 105 home & homestead, 5 educational institutes, 15 religious institutes and 7 electric pillar & cables may be affected. ▪ In future, due to climate change in Jagannathpur Upazila in flash flood 7 km. embankment, 20 km. roads, 152 home & homestead (entire), 205 home & homestead (partial), 5 educational institutes and 8 religious institutes may be affected. In seasonal flood 10 km. embankment, 5 km. roads, 330 home & homestead, 4 educational institutes and 8 religious institutes may be affected. Due to Kalboishakhai Jhar 77 home & homestead, 7 educational institutes, 3 religious institutes and 5 electric pillar & cables may be affected. ▪ In future, due to climate change in Tahirpur Upazila in flash flood 18 km. embankment, 45 km. roads, 170 home & homestead (entire), 353 home & homestead (partial), 12 educational institutes and 15 religious institutes may be affected. In seasonal flood 34 km. embankment, 82 km. roads, 5831 home & homestead, 47 educational institutes and 65 religious institutes may be affected. Due to Kalboishakhai Jhar 143 home & homestead, 3 educational institutes, 5 religious institutes and 3 electric pillar & cables may be affected.

5.2 Hastily Recover

5.2.1 Administrative Resettlement

Sl. No.	Name	Designation	Mobile No.
1.	Debjit Singha	ADC (General), Sunamganj	01712992086
2.	Mr. Rajib Ahmed	District Relief & Rehabilitation Officer, Sunamganj	01716488058
3.	Md. Manirul Hassan	Assistant Commissioner	01913379418

5.2.2 Clean ruin/wreck

Sl. No.	Name	Designation	Mobile No.
1.	Md. Sarkul Islam	Deputy Assistant Director, Fire Service and Civil Defence, Sunamganj	01817511290
2.	Md. Kabirul Islam	Deputy Assistant Director, Fire Service and Civil Defence, Sunamganj	01722290105
3.	Romakanta Singha	Leader Fire Service and Civil Defence, Sunamganj	01724758182

5.2.3 Re-start Public Service

Sl. No.	Name	Designation	Mobile No.
1.	Md. Jorges Mia	Chief Executive Officer Zila Parishad, Sunamganj	01711238410
2.	All Upazila Nirbahi Officers of Sunamganj district	Upazila Nirbahi Officers	
3.	All PIO	Project Implementation Officers of Sunamganj district	

5.2.4 Emergency Livelihood Support

Sl. No.	Name	Designation	Mobile No.
1.	Debjit Singha	ADC (General), Sunamganj	01712992086
2.	Mr. Rajib Ahmed	District Relief & Rehabilitation Officer, Sunamganj	01716488058
3.	Ramendranath Dhar	District Food Controller	01711137707

Annexure 1

Checklist of Contingency Plan Implementation

Checklist

The checklist will be examined and immediate necessary measures shall be taken just after the dissemination of early warning on flash flood and seasonal flood by Flood Forecasting and Control Center (FFWC).

S. No.	Subject	Yes / No
1.	Dissemination of warnings about the impending danger and called the volunteer team members were told to begin work on the campaign.	
2.	The person / team has made for rescue peoples of risky areas.	
3.	Boat, car, van, etc. are kept ready to rescue people from risky area.	
4.	Campaigning has been done for the preserve of 2/1 day dry food and drinking water.	
5.	Life jackets are provided for the safety of members of the volunteer team.	
6.	The required manpower has been arranged to maintain Upazila and union control rooms round the clock.	
7.	Union food warehouse / relief warehouse has the necessary security measures.	
8.	Simulation has been conducted by members of the volunteer team.	
9.	Union food store has an adequate amount of food reserves.	
10.	Immunization / vaccines were given to children of vulnerable area.	
11.	1-6 year old children and mothers were fed vitamin.	
12.	An adequate amount of orsaline reserves in UP clinic hospital.	
13.	Volunteer team members have been trained annually.	
14.	Shelters belong to necessary primary treatment of medical equipment.	
15.	The selected rural doctors for every shelters present in the area.	
16.	Each shelter has tube wells.	
17.	Each shelter contains doors and windows.	
18.	The selected alternative caretaker is present in the shelter.	
19.	There are separate arrangements for women in shelters.	
20.	The selected midwife is present in the area to take care for the pregnant women.	
21.	The high places or Kella are identified for the cattle.	
22.	Volunteer team members were aware about the responsibility.	
23.	The required microphone remain activate for the publicity of weather conditions and early warning.	
24.	People are aware for the preserve of 2/1 day dry food and drinking water.	
25.	There are separate arrangements of latrine for men and women in shelters.	

S. No.	Subject	Yes / No
26.	There are separate arrangements of bathroom for men and women in shelters.	
27.	The water entering point to Haor is closed with soil.	
28.	The selected doctors for the treatment of livestock present in the area.	
29.	Necessary medicine and medical equipments are available for the treatment of livestock.	

Annexure 2

District Disaster Management Committee, Sunamganj

Sl. No.	Name	Designation	Member	Mobile No.
1.	Mr.Sk. Rafiqul Islam	Deputy Commissioner Sunamganj	Chairperson	
2.	Mr. Rajib Ahmed	District Relief & Rehabilitation Officer, Sunamganj	Member secretary	01716488058
3.	Mr. Md. Jorjes Miah	Chief Executive Officer, Zila Parishad, Sunamganj	Member	01711238410
4.	Mr. Md. Nazrul Islam	Police Super, Sunamganj	Member	01713374411
5.	Dr. Nitish Nondi Mojumder	Civil Surgeon, Sunamganj	Member	01717720137
6.	Mr. Ayub Bokht Jaglul	Mayor, Sunamganj	Member	01712324900
7.	Eng. Sayed Ahmed	Executive Engineer, Water Development Board, Sunamganj	Member	01718315010
8.	Mr. Abu Zafor	Executive Engineer, Stablished Division, Sunamganj	Member settlement	01717017365
9.	Mr. Md Anwarul Amin	Executive Engineer, Roads & Highway, Sunamganj	Member	01715002731
10.	Mr. Md.Hanif(Addional in Charge)	Executive Engineer, Department of Public Health and Engineering, Sunamganj	Member	01716157646
11.	Mr. Eng. Iqbal Ahmed	Executive Engineer, Local Government & Engineering Department, Sunamganj	Member	017172281981
12.	Mrs. Tahsina Begum	Upazila Nirbahi Officer, Sunamganj Sadar	Member	01815461255
13.	Mr. S M Muhiuddin Kabir Mahin	Upazila Nirbahi Officer, shulla	Member	01816682236
14.	Mr. Md. Altab Hossen	Upazila Nirbahi Officer, Derai	Member	01911534466
15.	Mr. S M SHafi Kamal	Upazila Nirbahi Officer, Jamalganj	Member	01717123106
16.	Mr.Morsheda Jamal	Upazila Nirbahi Officer, South Sunamganj	Member	01711318762
17.	Mr. Md. Abdullah Al Mahmud	Upazila Nirbahi Officer, Biswamvarpur	Member	01712253702
18.	Mr. Kamruzzamal	Upazila Nirbahi Officer, Dowara Bazar	Member	01711975847
19.	Mrs. Shrabonti Roy	Upazila Nirbahi Officer, Dharmapasha	Member	018159754564
20.	Mr. Md. Solaiman	Upazila Nirbahi Officer, Tahirpur	Member	01712129418
21.	Mrs. Ainul Akter Panna	Upazila Nirbahi Officer, Chhatak	Member	01718272177

Sl. No.	Name	Designation	Member	Mobile No.
22.	Mr. Md. Humayun Kabir	Upazila Nirbahi Officer, Jagannathpur	Member	01714363340
23.	Mr. Md. Abul Hasem	Deputy Director, DAE	Member	01825926443
24.	Mr. Turon Miah		Member	01720127545
25.	Mr. Md. Harun Or Rashid	Deputy Director, Social Wealfare Depatment	Member	01716048418
26.	Mr.Sultan Ahmed	District Fisharies Officer, Sunamganj	Member	01716305774
27.	Mr. Dr. Md. Azharul Islam	District Livestock Officer, Sunamganj	Member	01710471507
28.	Mr. Guljar Ahmed Khan	District Education Officer, Sunamganj	Member	01720445067
29.	Mr. Md. Nurul Islam	District Primary Education Officer, Sunamganj	Member	01742480201
30.	Mr. Shah Md. Giash Uddin	District Women Affairs Officer, Sunamganj	Member	01919930683
31.	Mr. Romendro Nath Dhor	District Food Controller, Sunamganj	Member	01711137707
32.		District Socilwealfare officer	Member	
33.	Mr. Md. Abdul Motin	District Ansar VDP Adjutant	Member	01711586828
34.	Mr. Md. Anwer Hossen	District Information Officer	Member	01718906259
35.	Mr. Md. Kabirul Islam	Deputy Assistant Director, Fire Service Civil Deffence (FHCD), Sunamganj	Member	01722306950
36.	Mr. Jahangir Alam	Deputy Manager, BICIC	Member	01712220773
37.	Mr. Md. Motiur Rahman	District Representative, Red Cresent, Sunamganj	Member	01712290205
38.	Mr.Professor Mejour Soiful Kabir	Professor, Sunamganj Govt. College, Sunamganj	Member	01716047132
39.	Al -Haj Soyed Shamsul Islam	President, BAR Association, Sunamganj	Member	1716072103
40.	Mrs. Shamsun Nahar Begum Shahana Rabbani	President, Press Club, Sunamganj	Member	01712593044
41.	Mr. Motiur Rahman	Preident, Businessman Association	Member	01818187398
42.	Begum Shila Rani Roy	Woman Represntative, Hasonnagor, Sunamganj	Member	
43.		Woman Representative, Woman Wealfare, Sunamganj	Member	
44.	Md. Fazjlul Haque	NGO Representative, Project Manager, CMDRR Project. VARD, Sunamganj	Member	01716230823
45.	Mr. Md. Sharower Hossen	NGO Representative, Manager,CNRS, Sunamganj	Member	01718375120

Sl. No.	Name	Designation	Member	Mobile No.
46.	Mr. Mojibur Rahman	NGO Representative, Local representstive, Care, Sunam ganj	Member	01922804840
47.	Kany Loshkor Rupa	NGO Representative, Local Representative, FIVDB, Sunamganj	Member	017120575543
48.		Army representative(during Disaster period	Member	

Annexure 3

List of Upazila Volunteers (Dokkhin Sunamganj)

Sl. No.	Name	Name of Father/Husband	No. of Ward No.	Training	Mobile No.
01	Kawsre khan	Mantabir Khan	1No.Ward	Yes	-
02	Asia Begum	Teraj Miah	1No.Ward	Yes	
03	Rafiq Miah	Late Abdul Motalib	2No.Ward	Yes	
04	Mahmud ali	Onta Miah	1No.Ward	Yes	
05	Monwra begum	Ibrahim Ali	1No.Ward	Yes	
06	Harun	Juma Miah	2No.Ward	Yes	
07	Mosabbir	Tajul Islam	1No.Ward	Yes	
08	Shefali Begum	Mokter Ali	1No.Ward	Yes	
09	Nazrul Islam	Motu miah	2No.Ward	Yes	
10	Md. Abdul Wahdud	Late Sharafat Ali	1No.Ward	Yes	01726093551
11	Dipti Rani Das	Dhirendro Das	1No.Ward	Yes	
12	Mst. Rozina Begum	Hafizur Rahman	1No.Ward	Yes	
13	Md. Khalish Miah	Foyjur rahman	2No.Ward	Yes	
14	Md. Ibrahim	Md. Nuruzzaman	1No.Ward	Yes	
15	Deb Dulal	Dhirendro Deb	2No.Ward	Yes	01713803988
16	Mst.Azizunnesa	Abul Bashar	1No.Ward	Yes	
17	Md. Sona Miah	Hasan Ullah	1No.Ward	Yes	
18	Sufia Begum	Arosh Ali	2No.Ward	Yes	
19	Mst.Ayesha Begum	Adrosh Ali	1No.Ward	Yes	
20	Mst.Abdul Motin	Md. Abdul Mosabbir	1No.Ward	Yes	
21	Mst. Rahela Begum	Akbor Ali	2No.Ward	Yes	
22	Ukil Miah	Late Arju Miah	1No.Ward	Yes	01726356974
23	Pushpo Begum	Kowaj Ali	1No.Ward	Yes	01717133803
24	Nurul Islam	Late Iskander ali	2No.Ward	Yes	01726348621
25	Azibunnesa	Md. Omar Ali	2No.Ward	Yes	

List of Upazila Volunteers (Sunamganj Sadar)

Sl. No.	Name	Name of Father/Husband	No. of Ward	Training	Mobile No.
01	Amjad Ali	Osman Gani	1 No.Ward	Yes	
02	Shamsunnahar	Abdul Ali	1 No.Ward	Yes	
03	Azad Miah	Shamsun Uddin	2 No.Ward	Yes	
04	Halima Begum	Akter Hossen	2 No.Ward	Yes	
05	Tareq Miah	Monfor Ali	1 No.Ward	Yes	
06	Kamrun Nahar	Abdul Haque	1 No.Ward	Yes	
07	Nur Hossen	Giash Uddin	2 No.Ward	Yes	
08	Ayesh Siddique	A. Aziz	2 No.Ward	Yes	
09	Monoara	Tohur Ali	1 No.Ward	Yes	
10	Shamoly Bormon	Nabo Kishor Bormon	1 No.Ward	Yes	
11	Jewell Miah	Helal Rahman	2 No.Ward	Yes	
12	Lucky Akter	Shitara Miah	2 No.Ward	Yes	
13	Nurul Amin	Afroz Miah	1 No.Ward	Yes	
14	Hena Begum	Mosaddar Ali	1 No.Ward	Yes	
15	Abul Kayes Talukder	Abdul Kalam Talukdr	2 No.Ward	Yes	
16	Rehana Begum	Mosaddar Ali	2 No.Ward	Yes	
17	Mrs. Sheuly Begum	Late Abdul Mannan	1 No.Ward	Yes	
18	Arif Al Hasan	Amir Ali	1 No.Ward	Yes	
19	Md. Jahurul Alam	Late Rahmot Ali	2 No.Ward	Yes	
20	Shetu Rani Das	Ranjit Das	2 No.Ward	Yes	
21	Md. Babul Miah	Late R ouf	1 No.Ward	Yes	
22	Mst. Fatema Begum	Mojaffar Ali	1 No.Ward	Yes	
23	Bilal Miah	Late Majao Ali	2 No.Ward	Yes	
24	Shabitri Deb	Sukhen Deb	2 No.Ward	Yes	
25	Mrs. Ayesha Akter	Abdul Awal	2 No.Ward	Yes	

List of Upazila Volunteers (Chhatak)

Sl. No.	Name	Name of Father/Husband	No. of Ward	Training	Mobile No.
01	Renu Akter	Md. Hazrat ali	1 No.Ward.	Yes	01731539055
02	Md. Shadon	Md. Mosoddor Ali	1 No.Ward.	Yes	01732-241454
03	Bani Sutrodhor	Late Anil Sutradhor	2 No.Ward.	Yes	
04	Md.Masuk Miah	Ibrahim Ali	2 No.Ward.	Yes	01732-454717
05	Md. Sujon Miah	Sona Miah	1 No.Ward.	Yes	
06	Sona Miah	Ambaz Ali	1 No.Ward.	Yes	
07	Mst.Misbah Begum	Bashar Ali	2 No.Ward.	Yes	
08	Mst.Nafia	Ainuddin	2 No.Ward.	Yes	01918-773898
09	Mst. Nazia	Shukur Ali	1 No.Ward.	Yes	
10	Md. Joynal	Mohor Uddin	1 No.Ward.	Yes	
11	Md. A. Aziz	A.Rahman	2 No.Ward.	Yes	
12	Mst. Fatema	Alauddin	2 No.Ward.	Yes	
13	Md. Sirajul Islam	Md. Mosharof	1 No.Ward.	Yes	
14	Mst. Amina	Ayub Ali	1 No.Ward.	Yes	
15	Okhil	Kalachan	2 No.Ward.	Yes	
16	Sayarun	Nizam Uddin	2 No.Ward.	Yes	
17	Mehejan	A. Mahin	1 No.Ward.	Yes	
18	Md. Sirajul Islam	Hazi Ahsan Ullah	1 No.Ward.	Yes	
19	Md. Amir Ali	Late Hazi Hossen	2 No.Ward.	Yes	
20	Mst. Anwara	Dolon Miah	2 No.Ward.	Yes	
21	Kamrul Islam	Nazmul Haque	1 No.Ward.	Yes	01716-905035
22	Mst. Nazma Begum	Warish Ali	1 No.Ward.	Yes	01731-898593
23	Abdur Rahman	Late Hafiz Ali	2 No.Ward.	Yes	01714-916040
24	Mst. Afia Begum	Anjob Ali	2 No.Ward.	Yes	
25	Md. Giash Uddin	Suruz Ali	2 No.Ward.	Yes	01732-683392

List of Upazila Volunteers (Derai)

Sl. No.	Name	Name of Father/Husband	No. of Ward	Training	Mobile No.
01	Renuka Rani Das	Anil Chandra Das	1 No.Ward	Yes	
02	Motilal Das	Guru Chandra Das	1No.Ward	Yes	
03	Somita Rani Das	Subodh Chandro Das	2No.Ward	Yes	
04	Gita rani Das	Robindro Das	1No.Ward	Yes	
05	Ataur Rahman	Abdur Rouf	1No.Ward	Yes	
06	Monjur ali	Siraj Miah	2No.Ward	Yes	
07	Jaglul miah	Late Moshahid	1No.Ward	Yes	
08	Rubi Vattacharjee	Sandip Acharjee	1No.Ward	Yes	
09	Sumon Chowdhury	Pranonath	2No.Ward	Yes	
10	Md. Alamgir Chowdhury	Abdul Alam Chowdhury	1No.Ward	Yes	
11	Mst. Sujona Akter	Late Alauddin	1No.Ward	Yes	
12	Md. Komar ali	Sattar Miah	2No.Ward	Yes	
13	Mst .Salma Begum	Md. Rushtum Ali	1No.Ward	Yes	
14	Rubel Miah	Chand Miah	1No.Ward	Yes	
15	Sharif Khan	Nur Uddin	2No.Ward	Yes	
16	Lil Debi	Shakhi Charon Debonath	1No.Ward	Yes	
17	Sumon Miah	Abu Taher	1No.Ward	Yes	
18	Aleya	Hadish Kha	2No.Ward	Yes	
19	Kanu talukder	Propi Talukdre	1No.Ward	Yes	
20	Sonjita Talukder	Sukhamohi Talukder	1No.Ward	Yes	
21	Rahena	Talak Nur	2No.Ward	Yes	
22	Setal Goshami	Putul Goshwami	1No.Ward	Yes	
23	Shima Talukder	Shoshi mohon Talukder	1No.Ward	Yes	
24	Pijush Roy	Shotish Roy	1No.Ward	Yes	
25	Uzzala Shil	Proshanto Shil	1No.Ward	Yes	

List of Upazila Volunteers (Dowara Bazar)

Sl. No.	Name	Name of Father/Husband	No. of Ward	Training	Mobile No.
01	Rimi Begum	Rosh Miah	1 No. Ward	Yes	01715-747271
02	Md. Borhan Uddin	Tobarok Ali	1 No. Ward	Yes	
03	Md. Abu Siddique	Md. Felu Miah	2 No. Ward	Yes	01726-093003
04	Monoara Begum	Nashir Khan	2 No. Ward	Yes	
05	Aminul Islam	Md. Sirajul Islam	1 No. Ward	Yes	01714-609979
06	Sakun Nahar (Asia)	Md. Shah Alam	1 No. Ward	Yes	01726-018996
07	Md. Tofajjol Haque	Md. Abdul Kadir	2 No. Ward	Yes	01726-926098
08	Mst. Aklima	Md. Nurul Islam	2 No. Ward	Yes	01731-605063
09	Md. Abdur Rahim	Late Shariat ali	1 No. Ward	Yes	01726-537783
10	Halima Khatun	Ashab ali	1 No. Ward	Yes	01732-370672
11	Shohena Akter	Late Golam Rabbani	2 No. Ward	Yes	01727-885964
12	Atikul Islam	Late Johor ali	2 No. Ward	Yes	
13	Neyamot Ali	Abdul Aziz	1No. Ward	Yes	
14	Afia Begum	Late Fazor Ali	1No. Ward	Yes	
15	Rajia Begum	Shor Ullah	2 No. Ward	Yes	
16	Shajia Begum	Anser Ali	2 No. Ward	Yes	
17	Orbindu Das	Omulla Das	1 No. Ward	Yes	
18	Dipali Acharjee	Robi nAcharjee	1 No. Ward	Yes	01723-696274
19	Jhorna Rani Das	Nironjon Das	2 No. Ward	Yes	01736-362687
20	Ronju Das	Renu Das	2 No. Ward	Yes	01739-717368
21	Atikur Rahman	Rafiqul Islam	1 No. Ward	Yes	01734-476800
22	Sharia Begum	Abdul motin	1 No. Ward	Yes	
23	Abdul Kuddus	Ahsan Ullah	2 No. Ward	Yes	
24	Farida Begum	Mokdus Ali	2 No. Ward	Yes	01712-254535
25	Maeen Uddin	Late Askoelaha	2 No. Ward	Yes	01734-357798

List of Upazila Volunteers (Bishwamvarpur)

Sl. No.	Name	Name of Father/Husband	No. of Ward	Training	Mobile No.
01	Rahela Begum	Ramzon	Krisnonagor-1	Yes	01940-503643
02	Shirina	Shoel	Notunpara-1	Yes	01940-503643
03	Anwer Pasha	Mofizur Rahman	Mollikpur-1	Yes	01921-821387
04	Abdul Malek	Mofiz	Mollikpur-1	Yes	01921-821387
05	Mrittonjoy Sharma	Ronojit Shorma	Dhorerpar-2	Yes	01758-45395
06	Hazi Wahidur Rahman	Golam Mostofa	Dhonpur-1	Yes	01911-783215
07	Jahangir Miah	Late Sirazul Haque	Islampur-1	Yes	01710-442809
08	Selina Begum	Khorshed Miah	Islampur-1	Yes	01927-932700
09	Modina Begum	Malu Miah	Suresh nagor-1	Yes	01928-6207379(R.)
10	Abdul Hannan	Late Abdur Rashid	Merua khola-2	Yes	01937-505951
11	Awalad Hossen	Md. Lil Miah	Vadertekh-1	Yes	01746-117210
12	Mojibbur Rahman	Hasan Ali	Vadertekh-1	Yes	01745-390993
13	Sharmi Begum	Abdul Kader	Vadertekh-1	Yes	01967-404261
14	Shara Khatun	Sajedur Rahman	Vadertekh-1	Yes	01967-404261
15	Md. Eakub Ali	Abdul Haque	Vadertekh-onipuri 2	Yes	01915-525421
16	Wahiduzzaman	Late Jahor Ali	Onontopur-1	Yes	01770-125266
17	Sondha Rani	Anishi	Lakha-1	Yes	01722-181137
18	Nesar Ahmed	Abdur Rauf	Onontopur-1	Yes	01732-191048
19	Afia Begm	Abu Miah	Shahapur-1	Yes	01758-533838
20	Zamal Uddin	Late Monir Uddin	Khidorpur-2	Yes	01726-381779
21	Md. Motiur Rahman	Abdul Mojid	Omarpur-5	Yes	01723-091402
22	Azizul Haque	Abdul Malek	Omarpur-5	Yes	01936-352758
23	Safia Khatun	Abdul Motalib	Omarpur-5	Yes	01789-740426
24	Monowara Begum	Abdul Malik	Omarpur-5	Yes	
25	Ainul Haque	Shomsu Miah	Omarpur-5	Yes	01621-419256

List of Upazila Volunteers (Dharmapasha)

Sl. No.	Name	Name of Father/Husband	No. of Ward	Training	Mobile No.
01	Md. Rubel Talukder	Siraj Talukder	1Dhormpasha	Yes	
02	Lucky Rani	Gaurongo	Dhormpasha-1	Yes	01719673883
03	Joy Hossen	Sharafot Ali	Fatema nagor-2	Yes	
04	Mst. Lucky Ater	Abul Hossen	1 No.Ward	Yes	
05	Md. Motalib	Yakub Ali	1 No. Ward	Yes	
06	Md. Shahin	Nurul Islam	2 no. Ward	Yes	
07	Mst. Hamida	Abdul Kadir	Kurshibari-1	Yes	
08	Omar Sarkar	Horendre Sarkar	Mashkanda-1	Yes	
09	Mst. Rekha Akter	Shah Ali	Mashkanda-2	Yes	
10	Niklesh	Pizus	Mashimpur-1	Yes	
11	Shima Sarkar	Jitendro sarkar	Itaory-1	Yes	
12	Md. Zakaria	Abdul Latif	Moddhonagor-2	Yes	
13	Ainal Haque	Md. Shah Newaj	Chamordani-1	Yes	
14	Mst.Tofura	Abdur Nur	Chamordani-1	Yes	
15	Kamal Miah	Nurul Uddin	Shajdapur-2	Yes	
16	Mst. Taslima	Giash Uddin	Moheshpur-1	Yes	
17	Md. Iqbal Hossen	Abdul Hekim	Moheshpur-1	Yes	01736-813011
18	Nishit Ranjon Sarkar	Madon Gopal Sarkar	Joyshree-2	Yes	
19	Sufia	Lutfur Rahman	Rongchi-1	Yes	
20	sheuly Akter	Kamal Miah	Amanipur-1	Yes	
21	Shanil	Noaj Ali	Rongchi-1	Yes	
22	Rafiq Miah	Ibrahim	Majher char-1	Yes	
23	Wahab Miah	Taher Ali	Fakatola-1	Yes	

Sl. No.	Name	Name of Father/Husband	No. of Ward	Training	Mobile No.
24	Surma Bibi	Anisur Rahman	Fakatola-2	Yes	
25	Kabir Hossen	Mohammad Ali	Berikanda-1	Yes	
26	Mst. Shirin Akter	Fazilur Rahman	Bahadurpur-1	Yes	
27	Mst. Amena	Malu Miah	Islampur-2	Yes	
28	Full Mia	Jabor miah	Golua-1	Yes	01710-952899
29	Mst. Sufia akter	Shami Raton Miah	Golua-1	Yes	01747-260467
30	Md. Tipu	Anwer miah	Kazi nagor -2	Yes	

List of Upazila Volunteers (Jamalganj)

Sl. No.	Name	Name of Father/Husband	No. of Ward	Training	Mobile No.
01	Gole Rabbani	Abdul Kader	Ahsanpur-01	Yes	
02	Mst Julna Talukder	Bikash talukder	Horipur-01	Yes	
03	Jibin Krisno Talukder	Late Upendra Talukder	Mondakandi-02	Yes	
04	Loxki Roy	Sujit Roy	Durgapur-02	Yes	
05	Debnath Chowdhury	Late Sresh Chowdhury	Jotindropur-03	Yes	01915363111
06	Deluwer Hosen	Abdul Hoque	Salaya -01	Yes	
07	Mst Safia Begum	Masuk Meah	Mahmudpur-01	Yes	
08	Md Muktadir	Abdul Mannan	Chandernagor-02	Yes	
09	Ms Hasina Begum	Abdul Jobber	Taranagor-02	Yes	
10	Shuleka Rani	Late Bokul	Uzzalpur-03	Yes	
11	Haydul Islam	Aroz Ali	Radhanagor-01	Yes	01717267547
12	Ms Bilkiss	Sutan Uddin	Rangamati-01	Yes	
13	Umor Goni	Late Jafor Ali	Shukdebpur-02	Yes	
14	Mst Morium Begum	Shofiul Islam	Shukdebpur-02	Yes	
15	Mst Tamanna	UmorAli	Ramnagor-03	Yes	
16	Mst Sahina	Md Nozbul	Bhatilalpur-01	Yes	
17	Nure Alom	Ubid Ali	Bhatilalpur-01	Yes	01914382715
18	Mst Nadia	Md Ajijur	Laxmipur-02	Yes	01737091473
19	Anuwer Hosen	Moyen Uddin	Laxmipur-02	Yes	
20	Ashulota	Noreshkor	Durgapur-03	Yes	
21	Uttara Talukder	Anukul Talukder	Nidhipur-01	Yes	
22	Dilip Sorkar	Sunil Sorker	Nidhipur-01	Yes	
23	Md. Angur Miah	Late Abdul Khaleq	Kamdhorpur -02	Yes	01725-960202
24	Mst manna Akter	Deluyer Hussen	Kamdhorpur -02	Yes	
25	Liton Borman	Nikhil Bormon	Gozariya -03	Yes	01814-555770

List of Upazila Volunteers (Shulla)

Sl. No.	Name	Name of Father/Husband	No. of Ward	Training	Mobile No.
01	Manik Roy	Late Amar Chan Roy	Rahutola-01	Yes	01722481930
02	Motruza Akter	Late Abdul Hay	Mirjarur-01	Yes	01759696767
03	Jahangir Alom	Abdul Kalek	Nizgoan-02	Yes	01728625322
04	Nomita Sheel	Monoranjon Shhel	Bazerkandi-02	Yes	0171838937
05	Basar Meah	Alkas Meah	Atgoan-03	Yes	
06	Bulbul Nahar	Late Rostum Ali	Atgoan-03	Yes	01739946393
07	Rohil Meah	Tajul Islam	Bhatiarabad h-04	Yes	01730196044
08	Benu Mobin Das	Pagol Das	Nowagoan-01	Yes	01823563294
09	Mison Rani Das	Fulchan Das	Nowagoan-01	Yes	
10	Liton Das	Sumesh Das	Sibpur-02	Yes	01764222475
11	Moni Rani Roy	Ritu Roy	Sibpur-02	Yes	01722672602
12	Ruma Rani Roy	Gopita Roy	Baharadhon kin-03	Yes	01762455611
13	Naher Ranjan Das	Horilal Das	Ujanjatrapur-03	Yes	
14	Papri Rani Das	Ronjit Das	Kashimpur-01	Yes	01731624334
15	Bivash Chocroborti	Bijon Chocroborti	Kashimpur-01	Yes	01727990314
16	Sheuli Rani Voumic	Kopindro Voumic	Annadapur-02	Yes	01728642694
17	Moloy Das	Makhon Das	Niaymothpur-02	Yes	
18	Radhakantho Chocroborti	Ramchandra Chocroborti	Chakua -03	Yes	01771050100
19	Sukti Rani Das	Nizondra Das	Chakua -03	Yes	
20	Premotus Das	Donaz Das	Karuala-01	Yes	01988912852
21	Khelna Rani Das	Bihari Das	Abidrapur-01	Yes	
22	Md Dalim Miah	Abul Kasem	Shrihail-02	Yes	01719843976
23	Rina Bibi	Motahar Miah	Shrihail-02	Yes	0172374655
24	Joykumar Das	Sudhir Das	Abda-03	Yes	01913125237
25	Momota Rani Das	Bhuson Chandra Das	Abda-03	Yes	

List of Upazila Volunteers (Jagannathpur)

Sl. No.	Name	Name of Father/Husband	No. of Ward	Training	Mobile No.
01	Aktar Hosen		Kolkolia	Yes	01727519250
02	Kulon Meah		Kolkolia	Yes	01766-226627
03	Rita Rani Dey		Kolkolia	Yes	01733-735934
04	Babul Meah		Holdipur	Yes	01712-600695
05	Anil Chandra Das		Holdipur	Yes	01714-870460
06	Salma Begum		Holdipur	Yes	01750-237696
07	Sha Chonu Meah		Asharkandi	Yes	01716-439967
08	Sopna Rani Roy		Asharkandi	Yes	01717-896154
09	Fozlul Hoque Koberi		Asharkandi	Yes	01711-968284
10	Shabbir Meah		Pailgaon	Yes	01715-017904
11	Shamim Ahmed		Pailgaon	Yes	01723-633881
12	Ambia Begum		Pailgaon	Yes	01715-4553630
13	Shahab Uddin		Mirpur	Yes	01712-641616
14	Abdul Malik		Mirpur	Yes	01717-132604
15	Abdul Kadir		Mirpur	Yes	01712-641617
16	Rofiqul Islam Ripon		Soyedpur	Yes	01723802486
17	Salik Meah		Soyedpur	Yes	001718-183077
18	Abdur Razzak		Soyedpur	Yes	01716-295142
19	Nazmul Hoque		Ranigong	Yes	01732554246
20	Abul Kalam		Ranigong	Yes	01712268641
21	Muktar Meah		Ranigong	Yes	01711-904099
22	Nazrul Islam		Patli	Yes	01722-228061
23	Hira Meah		Patli	Yes	01717-679052
24	Abdur Razzak		Patli	Yes	01756-382720
25	Abdul Korim		Patli	Yes	01718-350815

List of Upazila Volunteers (Tahirpur)

Sl. No.	Name	Name of Father/Husband	No. of Ward	Training	Mobile No.
01	Md. AmirUddin	Hazi Taher ali		Yes	
02	Run Bala Pal	Shudhangsu Pal		Yes	
03	Mst. Amla Akter	Md. Salam		Yes	
04	Mst. Sokhina Bibi	Shamsur Rahman		Yes	
05	Md. Shanory Alam	Late Abdul Monaf		Yes	
06	Harun Or Rashid	Md. Hasan Ali		Yes	01715-453912
07	Md. Nijam Ali	Md. Mohabbat ali		Yes	
08	Md. Arshad Ali	Md. Safor Ali		Yes	
09	Md. Abul Khaer	Md. Shahed Ali		Yes	
10	Anjon Talukder	Putul Talukder		Yes	
11	Md. Shafiqul Islam	Md. Jaher Ali		Yes	01715-394853
12	Ashraful Alam	Golam Akbor		Yes	
13	Md. A. Mannan	Abdur Rashid		Yes	
14	Md. Eshak Miah	Md. Abdul Sobhan		Yes	
15	Md. Abul Kashem	Md. Ramzan Ali		Yes	
16	Md. Sirajul Islam	Md. Hasim ali		Yes	
17	Md. Nasir Uddin	Md. Chan miah		Yes	01729-466373
18	Md. Chan Miah	Md. Abdul Mojid		Yes	01728-808854
19	Md. Bakhar Uddin	Md. Joinal Abedin		Yes	01711-24346
20	Md. Safiq Miah	Md. Hasen Ali		Yes	01728-828950
21	Md. Rahish Uddin	Hazi Rowshan Ali		Yes	01716-439854
22	Ali Ahmed	Khurshid Ali		Yes	01721-423751
23	Motahar Hossen	A. Nur Akhonji		Yes	
24	Kamal Miah	Md. Abu Bakkar		Yes	
25	Mafik Murad	Md. Fozdar Miah		Yes	
26	Md. Imdad nur	Sadir Ali		Yes	
27	Md. Ataur rahman	Hazi Nabi Hossen		Yes	

Sl. No.	Name	Name of Father/Husband	No. of Ward	Training	Mobile No.
28	Mst. Latifa Khatun	Md. Niaj Uddin		Yes	
29	Bani Rani Talukder			Yes	01718-108876
30	Mst. Selina Khatun	Soyed Ali		Yes	

Annexure-4**List of Shelter Management Committee**

Earth Place (Matir Killa) :

Name of shelter	Responsible person	Mobile No.	Comments
Behali Matir kella	Md. Serajul Hauque Talukdar Chairman, 1 no Behali UP, Jamalganj, Sunamganj	01711012632	

School Cum Shelter:

SL	Name of Shelter	Responsible person	Mobile No.	Remarks
	Jamalganj Upazila :			
01	Behali Govt. Primary School	Nishendu Ranjon Goshami	01717674262	
02	Mamudpur Govt. Primary School	Ferdus Akter	01759331644	
03	Durgapur Govt. Primary School	Mehir Ranjon Talukdar	01714507238	
04	Horinakandi Govt. Primary School	Tuli Rani Sarkar	01740950100	
05	Howriya Alipur Govt. Primary School	Tofazzal Hossain	01714487050	
06	Ashanpur Govt. Primary School	Sudhansu Das	01714483602	
07	Horinagar Govt. Primary School	Shindhu Purkayasto	01726701442	
08	Badarpur Govt. Primary School	Protima Rani Das	01712497702	
09	Nayahalat Govt. Primary School	Abdul Gaffar	01748982627	
10	Lambobak Govt. Primary School	Md. Sawkat Ali	01915920439	
11	Gaghariya Chanpur Govt. Primary School	Dhines Chadra Das	01745712061	
12	Sachna Ideal Govt. Primary School	Bidhut Jhoti Chachrobarti	01712403953	
13	Matargaon Govt. Primary School	Prodip Ray	01716466602	
14	Soyhara Govt. Primary School	Krishnakranto Purkayasto	01745612724	
15	Nidhipur Govt. Primary School	Rantu Kumar Majumdar	01716870176	
16	Fenarbak Govt. Primary School	Ali Hossain	01722213514	
17	Luxmipur Govt. Primary School	Protiva Das	01729725308	
18	Rajapur Govt. Primary School	Autul Chandra Talukdar	01714912103	
19	Sukdebpur Govt. Primary School	Aunupam Das	0119075942	
20	Ramnagar Govt. Primary School	Selina Begum	01718349299	
21	Mamudpur Govt. Primary School	Golam Moula	01724274195	
22	Vanda Makorkhola Govt. Primary School	Md. shabuddin	01716042179	
23	Moulinagar Govt. Primary School	Abulis	01728187849	
24	Shermostopur Govt. Primary School	Heramon Aktar	01723260381	
25	Moshalghat Govt. Primary School	Sajal Kanti Ray	01712402499	
26	Shireepur Govt. Primary School	Jakir Hossain	01713807331	
27	Kaminipur Govt. Primary School	Golam Mostofa	01742980787	
28	Madnakandi Govt. Primary	Sudhansu Ray	01737656587	

SL	Name of Shelter	Responsible person	Mobile No.	Remarks
	School			
29	Sonapur Govt. Primary School	Kripash Ranjon Shandhi	01735103930	
30	Sharifpur Alipur Govt. Primary School	Gopal Chandra Das	01928500981	
31	Horipur Govt. Primary School	Shireekanto Talukdar	01738070640	
32	Ranghamatia Govt. Primary School	Oyazol Islam	01720527083	
33	Hijla Govt. Primary School	Suranjit Talukdar	01724065564	
34	Abdur Rahman Govt. Primary School	Aurchana Rani Debnath	01728375539	
35	Thilkai Govt. Primary School	Delip Chandra Pal	01729471231	
36	Theghoria Govt. Primary School	Priti Rani Samosto	01738350667	
37	Vati Daulatpur Govt. Primary School	Bikas Chandra Talukdar	01736386742	
38	Azor Ali Govt. Primary School	Shaheda Begum	01733671200	
39	Abdul Ohahed Govt. Primary School	Md. Bahauddin	01736362011	
40	Kamargaon Govt. Primary School	Motindrolal Sarkar	01733700632	
41	Jamalgonj Model High School	Lutfar Rahman	01716068921	
42	Jamalgonj Girls High School	Bidhan Chokroborti	01720600958	
43	Vimkhali High School	Taibur Rahman	01720146372	
44	Sachna Bazar High School	Promod Ghosh	01720147770	
45	Nabinchandra High School	Bhupendra Chandra Das	01712440343	
46	Baheli High School	Rati Purkayasto	01710705957	
47	Alauddin Memorial High School	Md. Taufiq Miya	01718661108	
	Bishamvorpur Upazila:			
48	Fulvari Govt. Primary School	Subrata Talukder	01724237277	
49	Jirak Tahirpur Govt. Primary School	Amio Bhushon	01724653518	
50	Anantapur Govt. Primary School	Shamiran Talukder	01759330144	
51	Vatipara Govt. Primary School	Najma Begum	01731340827	
52	Paddanagar Govt. Primary School	Dhirendra Deb.	01714915411	
53	Pirijpur Govt. Primary School	Hirendra Kumar Roy	01722137261	
54	Khalachanpur Govt. Primary School	Ajit Talukder	01729132491	
55	Dalura Govt. Primary School	Md. Tashjidul Haque	01913090250	
56	Bisshomvarpur High School	Md. Sajjadur Rahman	01725323722	
57	Haji Majidullah High School	Shatta Brato Dash	01710697187	
	Dharmapasa Upazila:			
58	Holidakanda Govt. Primary School	Kalpona Rani Biswas	01736554910	

SL	Name of Shelter	Responsible person	Mobile No.	Remarks
59	Lonkapatharia Govt. Primary School	Nioty Rani Talukder	01724401445	
60	Kandapara Govt. Primary School	Manik lal talukder	01745301683	
61	Mewhari Govt. Primary School	Md. Osman Goni	01727308201	
62	Matikata Govt. Primary School	Tofael Ahmed	01733533580	
63	Soyedpur Govt. Primary School	Nazmul Haider	01716443182	
64	Rajapur Govt. Primary School	Anwer Hossain	0154788833	
65	Bowlan Govt. Primary School	Md. Harun Rashid	01710543321	
66	Bairykandi Govt. Primary School	Md. Ali Nur	01736073889	
67	Rajapur Govt. Primary School	Md. Sazzad Hossain	01734002174	
68	Sunai Govt. Primary School	Rakesh chandro Paul	01716809786	
69	Bir Govt. Primary School	Abul Kalam Chowdhury	01712221597	
70	Joysree Govt. Primary School	Azharul Alam	01733126088	
71	Golokpur Govt. Primary School	Yusuf Ali	01727308201	
72	Bakhorpur Govt. Primary School	Chowdhury Afia khanam	01734752874	
73	Chanpur Govt. Primary School	Abdul Halim	01716022723	
74	Moddhonagor Govt. Primary School	Orbindro malakar	01753635471	
75	Kaloyamechuakanda Govt. Primary School	Shuprova Rani	01716759237	
76	Bonshikunda Govt. Primary School	Shamsuddin Ahmed	01748916870	
77	Horipur Nowagaon Govt. Primary School	Shaki Rani	01716506132	
78	Ramdigha Govt. Primary School	Rama Ronjon	01717931174	
79	Spoud para Govt. Primary School	Md. Rafiqul islam	01714561337	
80	Moddhonagor Bazar Govt. Primary School	Romesh Chandro	01718602933	
81	Abid nagor Govt. Primary School	Aujoy Kumar	01715746636	
82	Dathiapara Govt. Primary School	Md. Aminul Islam	01716520300	
83	Ataishamachimpur Govt. Primary School	Sufia Akter	01714818823	
84	Kartikpur Govt. Primary School	Nurul Islam	01740856510	
85	Satur Govt. Primary School	Babul Ahmed	01740898388	
86	Battanoya Govt. Primary School	Mridul kanti	01723304235	
87	Kakium kholapara Govt. Primary School	Rokeya Khatun	01727833966	
88	khurshibari Govt. Primary School	Rongu Khan	01714582914	
89	Bairykanda Govt. Primary School	Runa Laila	01739969038	
90	Sheikhergaon Govt. Primary School	Abdul Auwal	01710011398	
91	Joysree Nowa Govt. Primary School	Krishna Rani	01719424406	
92	Shahpur Noya Govt. Primary School	Porimol Chandra	01727826139	
93	Ali pur Govt. Primary School	Joynal Abedin	01728268935	
94	Dowlotpur Govt. Primary School	Bubul Chandro	01729724204	
95	Badshaganj Public girls High School	Nazrul Iaslm	01716940425	
	Sulla Upazila :			

SL	Name of Shelter	Responsible person	Mobile No.	Remarks
96	Shulla Govt. Primary School	Riaj Uddin	01710361227	
97	Anondapur Govt. Primary School	Suthba Rani	01715643388	
98	Noyagaon Govt. Primary School	Akhil Chandra	01724614968	
99	Protappur Govt. Primary School	Bina Rani	01733863860	
100	Kolimpur Govt. Primary School	Joy Kumar	01746354936	
101	Kholapara Govt. Primary School	Aunonto Kumar	01768996803	
102	Hobibpur Govt. Primary School	Provaboti Sarkar	01717278222	
103	Mohadebpur Govt. Primary School	Aujoy Kumar	01719950778	
104	Yearabad Govt. Primary School	Hamid Miah	01717847262	
105	Roghunathpur Govt. Primary School	Chittoronjon Das	01735281717	
106	Shibpur Govt. Primary School	Roma Ranjon Das	01721045181	
107	Dakkhin hati Govt. Primary School	Lucky Rani	01825609805	
	Tahirpur Upazila:			
108	Tahirpur Girls High School	Abdul Jalil	01719424406	
109	Tahirpur Govt. High School	Mosharof Hossain	01727826139	
110	Solemanpur Govt. Primary School	Habibur Rahman	01728268935	
111	Shahjalal(R:) Jamea Aliya Madrasha	Nuruzzaman Shah	01729724204	
112	Uzan Tahirpur Govt. Primary School	Md. Hafiz Uddin	01716940425	
	Sunamganj Sadar Upazila:			
113	Rajgobindo Govt. Primary School			
114	Town Girls Govt. Primary School			
115	Kalibari Govt. Primary School			
116	Shologhar Govt. Primary School			
117	K. B. Miya Govt. Primary School			
118	Hasan Nagar Govt. Primary School			
119	Boropara Govt. Primary School			
120	Mollikpur Model Govt. Primary School			
121	Kalipur Govt. Primary School			
122	Kairgaon Govt. Primary School			
123	Gharghariya Govt. Primary School			
124	Gudigaon Govt. Primary School			
125	Hasaura Govt. Primary School			
126	Bongaon Govt. Primary School			
127	Ibrahempur Govt. Primary School			
128	Rangarchar Govt. Primary School			
129	Harinapati Govt. Primary School			
130	Birampur Govt. Primary School			
131	Moinpur Govt. Primary School			
132	Krishnanagar Govt. Primary School			
133	Mongalkata Govt. Primary School			
134	Naraontola Govt. Primary School			
135	Islampur-1 Govt. Primary School			
136	Sayedpur Govt. Primary School			
137	Narkila Govt. Primary School			
138	Joynagar Govt. Primary School			

SL	Name of Shelter	Responsible person	Mobile No.	Remarks
139	Kalaiya Govt. Primary School			
140	Shakaiti Govt. Primary School			
141	Narayanpur Govt. Primary School			
142	Vaisober Govt. Primary School			
143	Niyamotpur Govt. Primary School			
144	Auchintopur Govt. Primary School			
145	Noyagaon Govt. Primary School			
146	Echaghori Govt. Primary School			
147	Buristhol Govt. Primary School			
148	Alompur-1 Govt. Primary School			
149	Maisbari Govt. Primary School			
150	Shireepur Govt. Primary School			
151	Mollapara Govt. Primary School			
152	Horinapati West Govt. Primary School			
153	Balikandi Govt. Primary School			
154	Vaisarpar Govt. Primary School			
155	Shahebnagar Govt. Primary School			
156	Lalpur Govt. Primary School			
157	RNT Govt. Primary School			
158	Shakhergaon Govt. Primary School			
159	Sadarghar Govt. Primary School			
160	Aukhainagar Govt. Primary School			
161	Taghoria Govt. Primary School			
162	Hasannagar Govt. Primary School			
163	Govt. Ghubli High School	Aunonto Kumar Shingha	01717022730	
164	Govt. S.C Girls High School	Md. Abdur Rahim	01725584838	
165	Narayantola Mission High School	Father Dipak	01715334401	
166	Sunamganj Girls High School	Nasima Rahman	01711181733	
167	H.M.P High School	Md. ensan Miya	01716982172	
168	Joynagar Bazar Hazi Gani Box High School	Mahammad Lilu Miya	01712570838	
169	Mongalkata High School	Md. Nurul Islam	01715930391	
170	Ideal Shishu Niketan	Md. Mokbul Hoossain	01715236366	
171	Dini Seniour Alim Model Madrasa	Md. Anowar Hossain	01731499107	
172	Al Hera Jameya Islamiya Alim Madrasa	Md. Abul Kalam Azad	01716395312	
173	Ekubia Dhakhil Madrasa	Md. Shaed Ali	01726337106	
174	Darul Huda Dhakhil Madrasa	Md. Anowar Hossain	01718604884	
175	Austogram Ahamodabad Dhakhil Madrasa	Moulana Fazlul Hauque	01712341562	
176	Sunamganj Govt. Collage	Proff. Major Soyful Kabir	01716047132	
177	Sunamganj Govt. Womens Collage	Mohmmad Nur Nabi	01712618328	

SL	Name of Shelter	Responsible person	Mobile No.	Remarks
	Derai Upazila:			
178	Balon Pur Govt. Primary School			
179	Rofinogar Govt. Primary School			
180	Kosirgoan Govt. Primary School			
181	Sorifpur Govt. Primary School			
182	Vatipara Govt. Primary School			
183	Rajapur Govt. Primary School			
184	Ranarchor Govt. Primary School			
185	Chornarchor Govt. Primary School			
186	Samarchor Govt. Primary School			
187	Derai Ideal Govt. Primary School			
188	Sujanagar Govt. Primary School			
189	Muksudpur Govt. Primary School			
190	Sakitpur Govt. Primary School			
191	Nagdipur Soyhara Govt. Primary School			
192	Daulatpur Govt. Primary School			
193	Shinghnad Govt. Primary School			
194	Gagdal Govt. Primary School			
195	Rajnagar Govt. Primary School			
196	Matargoan Govt. Primary School			
197	Radhanagar Govt. Primary School			
198	Ujandhal Govt. Primary School			
199	Dhal Govt. Primary School			
200	Baushi Govt. Primary School			
201	Derai High School	Sabbosachi Das	01740466188	
202	Derai Girls High School	Md. Jafor Iqbal	01718061380	
203	Rajonigonj High School	A.K.M Samsul Huda	01734589619	
204	Rofi Nagar Union High School	S.B Golam Mostofa	01925148129	
205	Fakir Mohammad Ideal High School	Delip Kumar Chodhuri	01718021047	
206	Rajendraganj R.C High School	Md. Asraf Uddin	01713938303	
207	Rajanagar K.C.P High School	Rakesh Chandra Das	01767414806	
208	Gajdhal Al Faruq High School	Md. Mostofa Kamal Pasa	01726538062	
209	Shamarchor Islamia Dhakhil Madrasha	K.M Sultan Mahmud	01728104237	
210	Ray Bangali Shajalal (R:) Dhakhil Madrasha	Md. Solaiman Hasan	01712749546	
211	Derai Degree Collage	Mihir Ranjon Das	01716429339	
212	Bibiyana Model Collage	Nipendra Das Talukdar	01918192301	
	South Sunamganj Upazila:			
213	Soyhara Govt. Primary School			
214	Sichni Govt. Primary School			
215	Kabilakhai Govt. Primary School			
216	Aktapara Govt. Primary School			
217	Ransi Govt. Primary School			
218	Chikarkandi Govt. Primary			

SL	Name of Shelter	Responsible person	Mobile No.	Remarks
	School			
219	Phitaposi Govt. Primary School			
220	Alompur-3 Govt. Primary School			
221	Shamnagar Govt. Primary School			
222	Birgaon Govt. Primary School			
223	Patharia Govt. Primary School			
224	Tehkiya Govt. Primary School			
225	Gazinagar Govt. Primary School			
226	Hasarchor Govt. Primary School			
227	Zibdara Govt. Primary School			
228	DhanpurSardarpur Govt. Primary School			
229	Muktakhai Govt. Primary School			
230	Terhal Nurpur Govt. Primary School			
231	Shimulbak Govt. Primary School			
232	Gagli Govt. Primary School			
233	Alompur-2 Govt. Primary School			
234	Dungria Govt. Primary School			
235	Manikpur Govt. Primary School			
236	Aktapara Islamia Alim Madrasha	Md. Moynul Haque	01712320344	
237	Amria Islamia Dhakhil Madrasha	Abu Nator Md. Ibrahim	01712254759	
	Dowarabazar Upazila:			
238	Nurpur Govt. Primary School			
239	Liyakotganj Govt. Primary School			
240	Matgaon Govt. Primary School			
241	Protappur Govt. Primary School			
242	Goyarai Govt. Primary School			
243	Dohalia Govt. Primary School			
244	Dowarabazar Model Govt. Primary School			
245	Dowarabazar High School	Kanailal Ray	01711347986	
246	Banshtola Choudhurypara Sahid Srity Junior High School	Md. Jashim Ahmed Chowdhury	01715171700	
247	Ambari High School	Md. Kamruzzaman Ahmed	01716014759	
248	Darul Hera islamia Dhakhil Madrasha	Md. Abdur Rouf Gazi	01711187035	
249	Islampur Siddikia Dhakhil Madrasha	A.T.M Sumsuddin	01738142060	
	Satok upazila :			
250	Ganeshpur Govt. Primary School			
251	Moula Govt. Primary School			
252	Sha Arfinnagar Govt. Primary School			
253	Rajargaon Govt. Primary School			
254	Bagbari Ideal Govt. Primary School			
255	Paigaon Govt. Primary School			
256	Mondolivog Govt. Primary School			

SL	Name of Shelter	Responsible person	Mobile No.	Remarks
257	Nowarai Govt. Primary School			
258	Tatikona Govt. Primary School			
259	Kumna Govt. Primary School			
260	Bawsha Govt. Primary School			
261	Kalaruakha Govt. Primary School			
262	Borbapur Govt. Primary School			
263	Shimurtola Govt. Primary School			
264	Madhabpur Govt. Primary School			
265	Hasnabad Govt. Primary School			
266	Balavpur Govt. Primary School			
267	Shakhaiti Govt. Primary School			
268	47 Alompur Govt. Primary School			
269	Amertol Govt. Primary School			
270	Nadampur Govt. Primary School			
271	Gobindonagar Govt. Primary School			
272	Pirpur Govt. Primary School			
273	Jalalpur Govt. Primary School			
274	Natunbazar Govt. Primary School			
275	Gobindoganj Govt. Primary School			
276	Lakeshor Govt. Primary School			
277	Chaila Govt. Primary School			
278	Jawya Govt. Primary School			
279	Kaitak Govt. Primary School			
280	Kapla Govt. Primary School			
281	Borokapon Govt. Primary School			
282	Ziapur Govt. Primary School			
283	Jogghap Govt. Primary School			
284	Mahodi Govt. Primary School			
285	Moyinpur Govt. Primary School			
286	Jahidpur Govt. Primary School			
287	104-Alompur Govt. Primary School			
288	Bargopi Govt. Primary School			
289	Vatgoan Govt. Primary School			
290	Jalia Govt. Primary School			
291	Boratuka Govt. Primary School			
292	Badajigly Govt. Primary School			
293	Chacan Govt. Primary School			
294	Molaata Govt. Primary School			
295	Chandranath Govt. Primary School			
296	Chatak High School	Md. moynul Hossain Chowdhury	01712171707	
297	Chatak Cement Fattory High School	S.M Abdul Halim	01730934418	
298	Sylhet Pulp and Paper Mills High School	Shahana Akter	01944997521	
299	Hazi Kamor Ali High School	H. M Kamal	01721424035	
300	Gobindogonj High School	Ataur Rahman	01716813481	
301	Moyeenpur High School		01725959624	
302	Paygoan High School	Digendra Kumar	01740930316	

SL	Name of Shelter	Responsible person	Mobile No.	Remarks
		Talukder		
303	Somota C	Md. Abdus Samad	01724732118	
304	Ponchoangram High School	Radhika Ranjon Das	01714913456	
305	Buraiya Kamil Madrasha	Abul Hasan Md. Nurul Haque	01711026598	
306	Chatak Jalalia Alim Madrasha	Md. Abdul Ahad	01712751225	
307	Palpur Jalalia Alim Madrasha	Md. Abu Bakkar Siddik	01714674903	
308	Notunbazer Dhakil Madrasha	Md. Samsunnur	01726384476	
309	shasufi Mojammal Ali Dhakhil Madrasha	Abul Hasan Md. Abdullah	01710909545	
310	Gaburgoan Darul Koryan Dhakhil Madrasha	Md. Kamruzzaman	01712952606	
311	Dhigli Rahamania Mohila Madrasha	Md. Jahur Ali	01918584510	
312	Radhanagar Dhakhil Madrasha	Md. Samsul Kabir Misbah Chowdhury	01715930037	
313	Bandorgoan Islamia Dhakhil Madrasha	Md. Abdul Kaium	01710933708	
314	Chatak Degree Collage	Moin Uddin Ahmed	01712065848	
315	Gobindoganj Abdul Hauque Sritee Collage	Md. Sujat Ali	01711334624	
316	Jauyabazar Degree Collage	Abdul Gaffer	01711327369	
	Jagannathpur Upazila			
317	Gagispur Govt. Primary School			
318	Jamatullah Atpara Govt. Primary School			
319	Atpara Govt. Primary School			
320	Ganessorpur Govt. Primary School			
321	Rasulpur Govt. Primary School			
322	Keshob Govt. Primary School			
323	Mirpur Govt. Primary School			
324	atghor Govt. Primary School			
325	Gaghannathpur Ideal Govt. Primary School			
326	Vabanipur Govt. Primary School			
327	Chikka Govt. Primary School			
328	Noya Chilaura Govt. Primary School			
329	Rowyail Govt. Primary School			
330	Raniganj Govt. Primary School			
331	Uttor Dawraibazar Govt. Primary School			
332	Aunongo Mohon Govt. Primary School			
333	Hargram Govt. Primary School			
334	Abdus sobhan High School	Md. Abu Horaira	01712148025	
335	Saiudpur Paylot High School	SaydaNurunnahar	01715776684	

SL	Name of Shelter	Responsible person	Mobile No.	Remarks
336	Ponchagram High School	Md. Abdul Muhit	01716549964	
337	Raniganj High School	Md. Abdus Samad	01715237532	
338	Rasulganj A.K.M.P High School	Md. Shamim Miya	01717258245	
339	SoroPalli School & Collage	Md. fayez Uddin	01721294017	
340	Pailgaon B.N High School	A.K.M Badruzzam	01724994746	
341	Gaghanathpur Govt.Girls High School	Mohanando Chandra Sarkar	01715931946	
342.	Atapara High School	H.M Azmal	01716061113	
343	Mirpur Public High School	Md. Habibur Rahman	01712280841	
344	Saffat Ullah High School	Md. Neza Miya	01712254510	
345	Eqborosai Senior Madrasha	Md. Samir Uddin	01716263086	
346	Sayeddpur S.S Senior Madrasha	Sayed Rajayanul Ahmad	01712035592	
347	Raniganjbazar Senior Madrasha	Md. Mostofa Kamal	01726336235	
348	Chilaura Darusunnath Dhakhil Madrasha	Md. Tazul Islam Alfaz	01711207477	
349	Gaghannathpur Degree Collage	Md. Abdul Nur	01716836019	

GO/NGO Institutes:

Name of Shelter	Responsible person	mobile	Comments
Jmalganj Upazilla Parisod	S.M Shafi Kamal Upazilla Nirbhahi Officer, Jamalganj	01717123106	
Bishomvorpur Upazilla Parisod	Mr. Mohammad Abdullah Al Mahnud Upazilla Nirbhahi Officer, Bishomvorpur	01712253702	
Sunamganj Sada Upazilla Parisod r	Tahsina Begum Upazilla Nirbhahi Officer, Sunamganj Sadar	01815461255	
South Sunamganj Upazilla Parisod	Mursheda Jaman Upazilla Nirbhahi Officer, South Sunamganj	01711318762	
Derai Upazilla Parisod	Mr. Mohammad Altab Hossain Upazilla Nirbhahi Officer, Derai	01911534466	
Shalla Upazilla Parisod	Mr. M.M Mohiuddin Kabir Mahin Upazilla Nirbhahi Officer, Shalla	01816682236	
Chatak Upazilla Parisod	Ainur Akter Panna Upazilla Nirbhahi Officer, Chatak	01718272177	
Dowarabazar Upazilla Parisod	Mr. Kamruzzam Upazilla Nirbhahi Officer, Dowarabazar	01711975847	
Gaghannathpur Upazilla Parisod	Mr. Mohammad Humayan Kabir Upazilla Nirbhahi Officer, Gaghannathpur	0171463340	
Tahirpur Upazilla Parisod	Mr. Mohammad Solaiman Upazilla Nirbhahi Officer, Tahirpur	01712129418	
Dharmapasa Upazilla Parisod	Srabonti Ray Upazilla Nirbhahi Officer, Dharmopasa	01859754564	
Baheli Union Parisod, Jamalganj	Md. Sirajul Haque Talukdar Chairman, 1Baheli Union Parisod	01711012632	
Chachnabazar Union	Md. Rejaul Karim Shamim	01717310037	

Parisod, Jamalganj	Chachnabazar Union Parisod		
Polash Union Parisod, Bishomvorpur	Md. Solaman Miya Chairman, Palash Union Parisod	01716466960	
Dhanpur Union Parisod, Bishomvorpur	Md. oyaliullah Secretary, Dhanpur Union Parisod	01717896754	
Shalukabad Union Parisod, Bishomvorpur	Tanjiba Mahjabin Chairman, Shalukabad Union Parisod	01932009244	
Badhaghat South Union Parisod, Bishomvorpur	Advocate Md. Chabab Miya Chairman, Badhaghat South Union Parisod	01712568234	
Fathepur Union Parisod, Bishomvorpur	Md. Shah Samsuzzam Chairman, Fathepur Union Parisod	01716204663	
Laxansree Union Parisod, Sunamganj Sadar	Chairman, Laxansree Union Parisod,		
Korbannagar Union Parisod, Sunamganj Sadar	Chairman, Korbannagar Union Parisod,		
Joykalash Union Parisod, South Sunamganj	Md. Masud Miya Chairman, Korbannagar Union Parisod,	01740926642	
Purbo Birgaon Union Parisod, South Sunamganj	Md. Shahidur Rahman Shahid Chairman, Purbo Birgaon Union Parisod	01711975466	
Shimulbag Union Parisod, South Sunamganj	Hazi Abdullah Chairman, Shimulbag Union Parisod	01712299148	
Purbo Pagla Union Parisod, South Sunamganj	Md. Rakib Chan Chairman, Purbo pagla Union Parisod	01712752298	
Derai Sadar Union Parisod, Derai	Derai Sadar Union Parisod		
Charnarchar Union Parisod, Derai	Chairman, Charnarchar Union Parisod		
Islampur Union Parisod, Chatak	Chairman, Islampur Union Parisod		
Nowarai Union Parisod, Chatak	Chairman, Nowarai Union Parisod		
Kalaruka Union Parisod, Chatak	Chairman, Kalaruka Union Parisod		
Uttor Khurma Union Parisod, Chatak	Chairman, Uttor Khurma Union Parisod		
Dolarbazar Union Parisod, Chatak	Chairman, Dolarbazar Union Parisod		
Charmohallah Union Parisod, Chatak	Chairman, Charmohallah Union Parisod		
Badgaon Union Parisod, Chatak	Chairman, Badgaon Union Parisod		
Banglabazer Union Parisod, Dowarabazer	Md. Abdus Sobhan Chairman, Banglabazer Union Parisod		

Dohaliya Union Parisod ,Dowarabazer	Md. Abdul Jalil Chairman, Dohaliya Union Parisod		
Mannargaon Union Parisod ,Dowarabazer	Md. Ali Khan Chairman, Mannargaon Union Parisod		
Asharkandi Union Parisod, Jogannathpur	Iaub Khan Chairman, Asharkandi Union Parisod	01732589221	
Calkalia Union Parisod, Jogannathpur	Sajjadur Rahman Chairman, Calkalia Union Parisod	01712280879	
Sayedpur Shakarpara Union Parisod, Jogannathpur	Md. Abul Hossain Chairman, Sayedpur Shakarpara Union Parisod	01720676122	
Chilaura Holdipur Union Parisod, Jogannathpur	Arosh Miya Chairman, Chilaura Holdipur Union Parisod	01745713675	
Badhaghat Union Parisod, Tahirpur	Md. Nijam Uddin Chairman, Badhaghat Union Parisod	01716466652	
Uttor Borodal Union Parisod, Tahirpur	Sabus Alam Chairman, Uttor Borodal Union Parisod	01718819762	
Dhakhin Borodal Union Parisod, Tahirpur	Jamal Uddin Chairman, Dhakhin Borodal Union Parisod	01728819762	
Uttor Sreepur Union Parisod, Tahirpur	Md. Abul Hossain Khan Chairman, Uttor Sreepur Union Parisod	01728649525	
Dhakhin Sreepur Union Parisod, Tahirpur	Bissojit Sarkar Chairman, Dhakhin Sreepur Union Parisod	01716327022	
Uttor Sukhair Union Parisod, Dharmopasa	Md. Fazlur Rahman Chairman, Uttor Sukhair Union Parisod	01740898129	
Dharmopasa Sadar Union Parisod, Dharmopasa	Md. Fokrul Islam Chowdhury Chairman, Dharmopasa Sadar Union Parisod	01712281421	
Paikurati Union Parisod, Dharmopasa	Ferdosur Rahman Chairman, Paikurati Union Parisod	01711967609	
Selborosh Union Parisod, Dharmopasa	Ali Amjad Hossain Chairman, Selborosh Union Parisod,	01710651513	
Uttor Bonshikundo Union Parisod, Dharmopasa	Md. Jamal Hossain Chairman, Uttor Bonshikundo Union Parisod	01740511018	
Total		42	

High Roads:

Name of Shelter	Responsible person	Mobile No.	Remarks
1412 K.M. High Road	Mr. Md. Anowarul Amin Nirbhahi Engineer, Roads & Highway, Sunamganj	01715002731	
	Mr. Engeneer Iqbal Ahmed, Nirbahi Engeneer, LGED, Sunamganj	01772281981	

Health Management Commitee:

Name of Health Center	Responsible person	Mobile No.	Remarks
Sadar Hospital, Sunamganj	Dr Nishit Nandi Majumdar, C.S, Sunamganj	01717720137	
	Dr. Bissojit Guljar Senior Consultant, Sergary,Sadar Hospital, Sunamganj	01711860548	
	Dr Rafi Ahmed, Senior Consultant, Sadar Hospital, Sunamganj	01732412727	
	Dr Mukul Ranjan Chocroborty Junior Consultant,Sadar Hospital, Sunamganj	01749577633	
	Dr Maleka Bahar Laili Junior Consultant,Sadar Hospital, Sunamganj	01715171858	
	Dr Ahsanuzzam Khan RMO, Sadar Hospital, Sunamganj	01916896490	
	Bithika Mondal Nursing Supervisor Sadar Hospital, Sunamganj	01716006638	
	Badrul Alam Store Keeper Sadar Hospital, Sunamganj		

Fire Security Commitee:

Name of Fire service Station	Responsible person	Mobile No.	Remarks
Fire Service & Civil Defience, Sunamganj	Md. Sarkul Islam Sub- Assestant Director, Fire Service & Civil Defience, Sunamganj	01817511290	
	Md. Kabirul Islam Sub- Assestant Director, Fire Service & Civil Defience, Sunamganj	01722290105	
	Rama kanto Singh Lider, Fire Service & Civil Defience, Sunamganj	01724758182	

--	--	--	--

Engine Boat

Name of District	Responsible person	Mobile No.	Remarks
Sunamganj	Faruq Ahmed	01717093026	
	Shanti Miya	01715136630	
	Abdul Aouwal	01718021308	
	Abbas Uddin	01716023083	
	Samran Ali	01733128050	

Local Business man

Name of District	Name of Local Business man	Mobile No.	Remarks
Sunamganj	Motiur Rahman, President, Chembar of Comars, Sunamganj	01818187398	
	Ziaul Haque Businessman	01711921925	
	Khairul Huda Chapol, President, Sunamganj, , Chembar of Comars	01713366462	

Sunamganj Upazila At a Glance

Area	3747.18 Sq Km.	Church	10
Upazila	11	Eidgah	711
Union	87	Bank	78
Mouza	1629	Post office	111
Village	2887	Club	280
Households	440332	Hat bazar	196
Total population	2467978	Grave yard	1228
Male	1246066	Shoshanghat	247
Female	1231902	Poultry farm	-
Education institutes	2862	Power/hand loom	-
Govt. primary school	1153	Deep tubewell	8
Registered primary school	-	Shallow tubewell	3015
High school	206	Tubewell	42368
College	28	River	25
Madrasa (Dakhil, Fazil, Ebtediya)	98	Canal	133
Brac school	1377	Beel	976
Kinder garten school	-	Haor	82
Education rate	35%	Pond	17026
Community clinic	198	Wetland	1176
Embankment	1373.10 km.	Fider Roads	2771.22 km.
Sluice gate	54 (in 37 Haor)	Carpeting Roads	1262.23 km.
Bridge	152	Mobile tower	395
Culvert	2338	Playground	130
Mosque	2385	Farmers	294109
Temple	400	Fishermen	111000

Source : Zila Parishad, Sunamganj & Population Census, 2011.

Annexure-6

Some Important Program Schedule of Bangladesh Radio

Radio Center	Name of Program	Time	Day
Dhaka-KA	Krishi Shamachar	06:55-07:00 AM	Daily
	Shukher Thikana	07:25-07:30 AM	Daily
	Shasthai Shukher Mul	11:30 AM-12:00 PM	Daily but accept Friday
	Sonali Fashal	06:05-06:35 PM	Daily
	Abhwoa Barta	06:50-07:00 PM	Daily
Chittagong	Krishi Katha	06:55-07:00 AM	Daily
	Krishi Khamar	06:10-06:50 PM	Daily but accept Monday
	Shukhi Shansher	08:10-08:30 PM	Daily but accept Friday
Rajshahi	KhetKhamar Shamacher	6:55-07:00 AM	Daily
	Shabuj Bangla	06:05-06:50 PM	Daily
Khulna	Health Information	6:55-7:00 AM	Daily
	Krishi Shamachar	04:20-04:30 PM	Daily
	Chashabad	06:10-06:50 PM	Daily
Rangpur	Shukher Thikana	07:25-07:30 AM	Daily
	Khetkhamare	06:05-06:35 PM	Daily
Sylhet	Ajker Chshbad	06:55-07:00 AM	Daily
	Shukher Thikana	07:25-07:30 AM	Daily
	Shyamol Sylhet	06:05-06:50 PM	Daily but accept Friday
Thakurgaon	Kishan Matir Desh	06:05-06:25 PM	Saturday, Monday & Wednesday
Cox Bazar	Ajker Krishi	03:07-03:10 PM	Daily
	Sonali Prantor	03:40-03:45 PM	Tuesday & Thursday
Barishal	Krishi Katha	03:15-03:30 PM	Saturday & Wednesday
	Chhoto Paribar	03:35-03:50 PM	Daily but accept Monday Wednesday & Friday
Rangamati	Jiboner Janno	01:50-01:55 PM	Daily
	Khamar Bari	03:05-03:15 PM	Daily

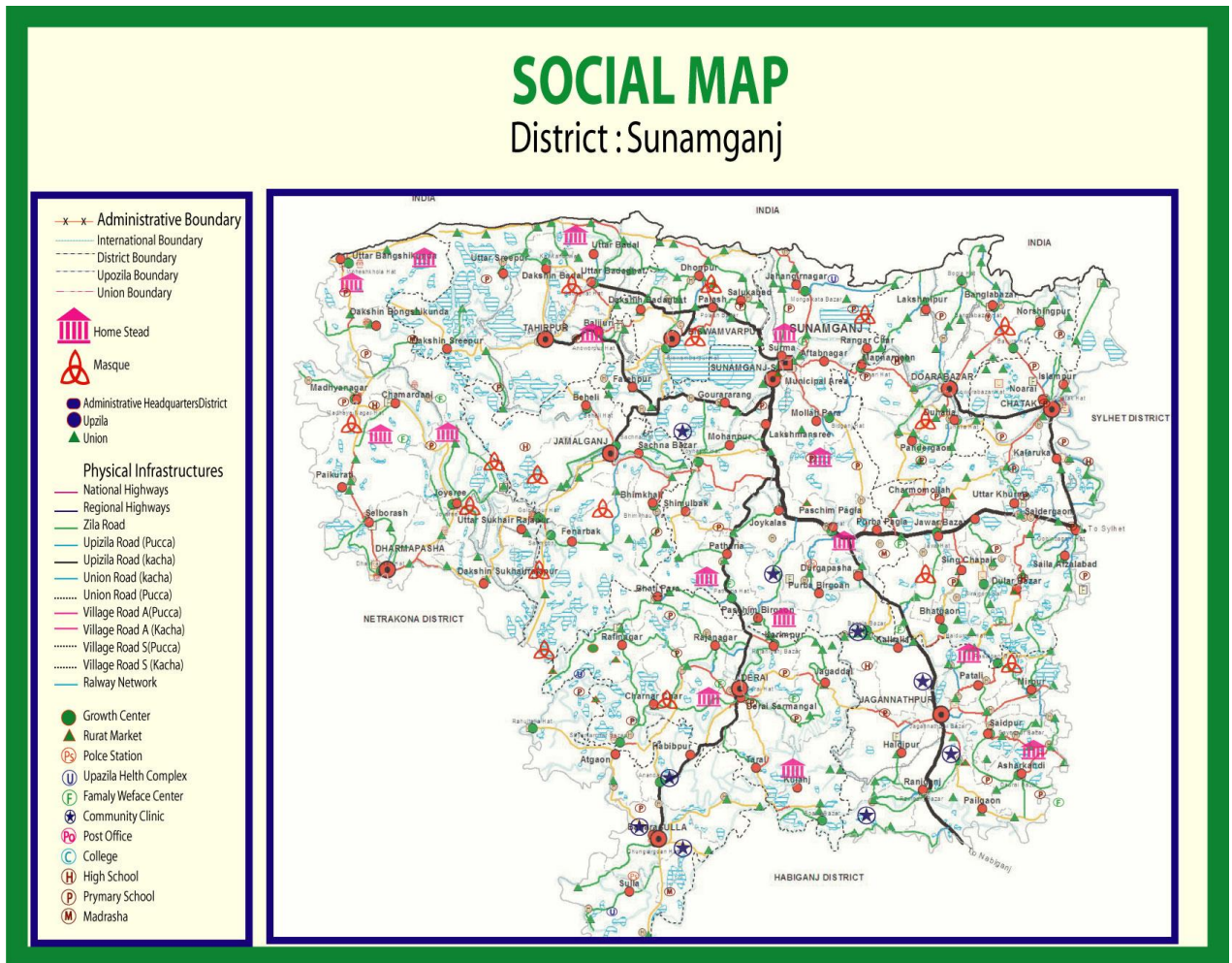
- Weather forecast is broadcasting from all centers at 6.50 PM together.

Some Important Program Schedule of Community Radio.

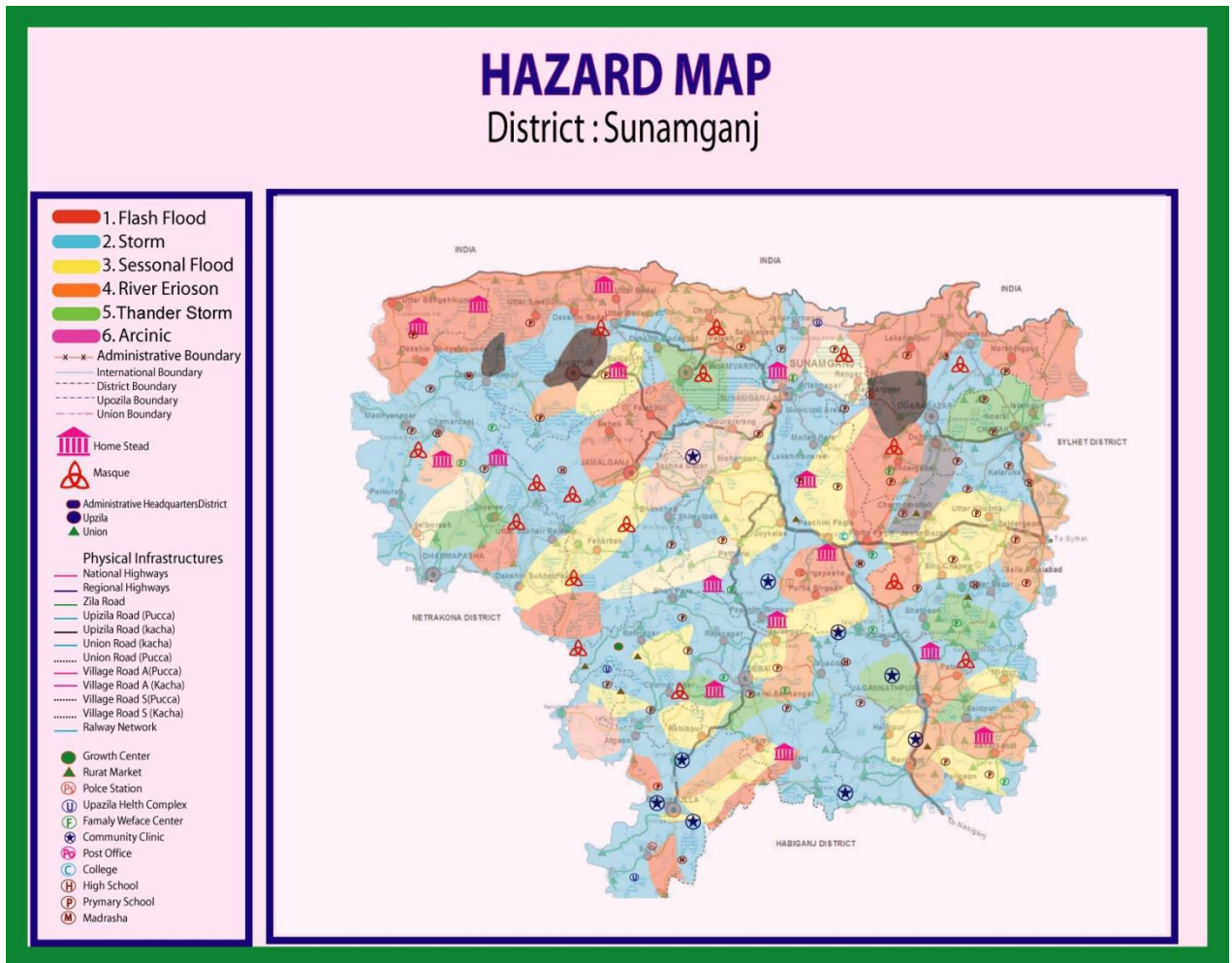
Radio Center	Name of Program	Time	Day

There is no broadcast of Community Radio in Sunamganj.

Social Map

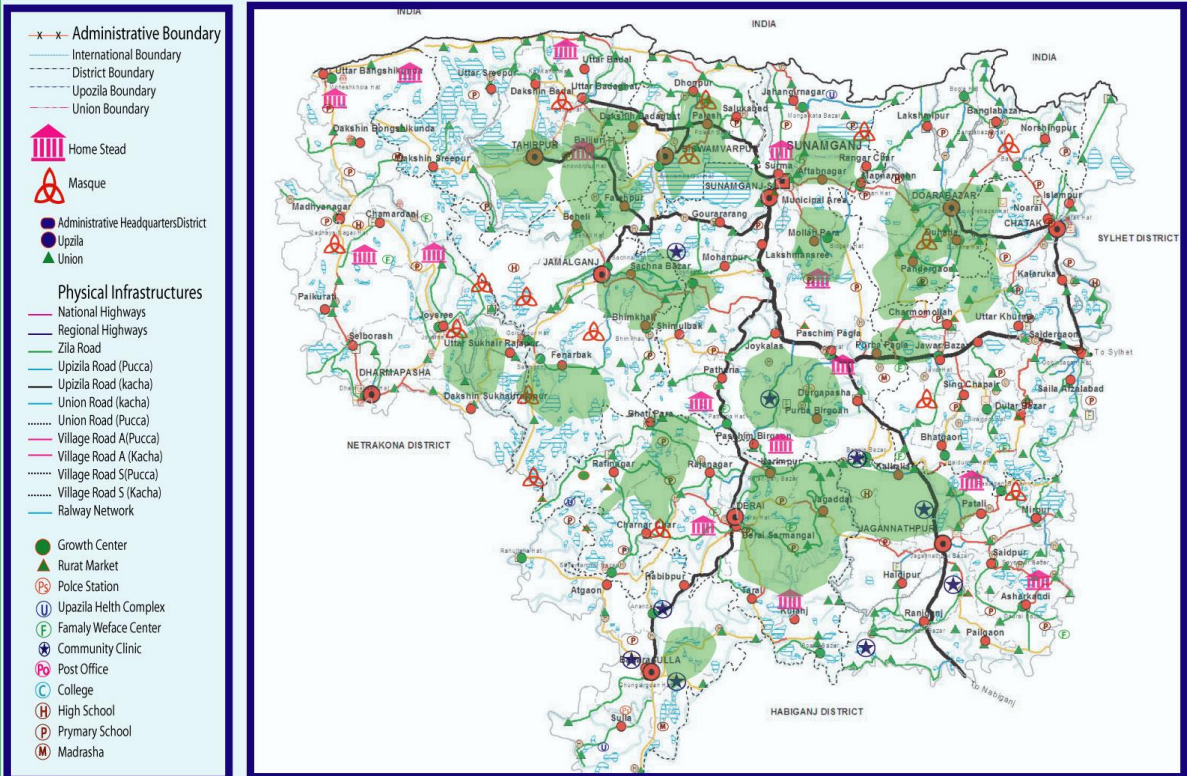


Hazard Map



Safe Map

RISK FREE MAP District : Sunamganj



Annexure 10

List of Rivers in Sunamganj District

SL	Name of River	Place/Upazila	Length (km.)	Remarks
01	Surma	Suanamganj Sador, Jamalganj, Dhormopasha & Chatak	110	
02	Chilali	Dowarabazer	14	
03	Khasiyamara	Dowarabazer	10	
04	Chalti	Biswamvorpur & Sunamganj Sador	13	
05	Jadukata	Biswamvorpur & Tahirpur	23	
06	Rokti	Biswamvorpur & Jamalganj	10	
07	Bowlai	Jamalgonj & Tahirpur	53	
08	Mora Surma	Sunamgang Sador, Derai and Sulla	100	
09	Sumeshory	Dhormopasha	50	
10	Bibiyana	Derai & Jogonnathpur	33	
11	Kalapani	Dhormopasha	07	
12	Kongsho	Dhormopasha	27	
13	Abua	Jamalgonj, Biswamvorpur & Tahirpur	20	
14	Kamarkhali	Derai & Jogonnathpur	34	
15	Noljur	Jogonnathpur	10	
16	Mohasing	Sunamgang Sador	41	
17	Lowgang	Sunamgang Sador	08	
18	Patnay	Tahirpur	50	
19	Boglichara	Tahirpur	12	
20	Piyain	Sunamgang Sador, Derai and Sulla	27	
21	Kaloni	Derai	22	
22	Chamti	Derai and Sulla	08	
23	Darayain	Sulla	40	
24	Moranodi	Dhormopasha	10	
25	Kushiyara	Jogonnathpur, Derai and Sulla	53	

Sources : BWDB, Sunamganj.

Annexure-11

List of Govt. Primary Schools. Sunamganj District.

Sl. No.	School. Madras ha,College	Name	No. of Students	No. of Teachers	Location	Whether Used as Flood Shelter
01	Govt. Primary Schools, Sunamganj Sadar,	Raj Gabindo Govt.Primary School	170	3		Yes
02		Sahor Balika Govt.Primary School	200	3		Yes
03		Kalibari Govt.Primary School	678	5		Yes
04		Shologhar Govt.Primary School	853	8		Yes
05		KB Meah Govt.Primary School	188	3		Yes
06		Hason Nagar Govt.Primary School	486	4		Yes
07		Baropara Govt.Primary School	709	7		Yes
08		Mollikpur Model Govt.Primary School	348	4		Yes
09		Kalipur Govt.Primary School	364	4		Yes
10		Kaiargao Govt.Primary School	346	4		Yes
11		Jharjharia Govt.Primary School	365	4		Yes
12		Gudigao Govt.Primary School	293	3		Yes
13		Brindaban Nagar Govt.Primary School	345	4		
14		Hasaura Govt.Primary School	446	5		Yes
15		Chinaura Govt.Primary School	249	3		
16		Bangao Govt.Primary School	438	4		Yes
17		Ibrahimpur Govt.Primary School	697	6		Yes
18		Rangerchar Govt.Primary School	404	4		
19		Harinapati Govt.Primary School	381	4		
20		Birampur Govt.Primary School	340	3		
21		Moinpur Govt.Primary	374	3		

Sl. No.	School. Madras ha,College	Name	No. of Students	No. of Teachers	Location	Whether Used as Flood Shelter
		School				
22		Berigao Govt.Primary School	310	3		
23		Krisna Nagar Govt.Primary School	244	3		Yes
24		Punna Nagar Govt.Primary School	168	2		
25		Mongal Kata Govt.Primary School	333	3		Yes
26		Mugair Par Govt.Primary School	310	3		
27		Narayontala Govt.Primary School	178	2		Yes
28		Islampur-1 Govt.Primary School	253	3		Yes
29		Saidpur Govt.Primary School	477	4		Yes
30		Narkil Govt.Primary School a	441	4		Yes
31		Banipu Govt.Primary School r	415	4		
32		Joynagar Govt.Primary School	236	3		Yes
33		Kalaia Govt.Primary School	352	3		Yes
34		Shakhaity Govt.Primary School	277	3		Yes
35		Magura Govt.Primary School	235	3		
36		Narayonpur Govt.Primary School	249	3		Yes
37		Murarband Govt.Primary School	430	4		
38		Voishaber Govt.Primary School	431	4		Yes
39		Nurullah Govt.Primary School	304	3		
40		Chanditur Govt.Primary School	142	2		
41		Poinda Govt.Primary School	347	3		
42		Mohonpur Govt.Primary School	373	4		
43		Gholergao Noagao Govt.Primary School	239	3		
44		Ujan Ramnagar Govt.Primary School	269	3		
45		Jogjibonpur Govt.Primary School	266	3		
46		Ulutulu Govt.Primary School	150	2		

Sl. No.	School. Madras ha,College	Name	No. of Students	No. of Teachers	Location	Whether Used as Flood Shelter
47		Aralia Govt.Primary School	197	2		
48		Gourara Govt.Primary School ng	305	3		
49		Ujan Shafela Govt.Primary School	192	2		
50		Baroghat-2 Govt.Primary School	222	2		
51		Shafela Govt.Primary School	321	3		
52		Baroghat-1 Govt.Primary School	275	3		
53		Enat Nagar Govt.Primary School	300	3		
54		Jugirgao Govt.Primary School	278	3		
55		Shakterpara Govt.Primary School	476	5		
56		Hossain Pur Govt.Primary School	243	3		
57		Niamotpur Govt.Primary School	178	2		Yes
58		Achintapur Govt.Primary School	315	3		Yes
59		Tukergao Govt.Primary School	209	2		
60		Noagao Govt.Primary School	281	3		Yes
61		Ahmadabad Isarchar Govt.Primary School	218	2		
62		Amretosree Govt.Primary School	199	2		
63		Berajali Govt.Primary School	276	3		
64		Sadokpur Govt.Primary School	330	3		
65		Moukhala Govt.Primary School	280	3		
66		JKM Govt.Primary School	381	4		
67		Esaghari Govt.Primary School	293	3		
68		Buristhal Govt.Primary School	317	3		Yes
69		Srenathpur-1 Govt.Primary School	456	4		
70		Monoharpur Govt.Primary School	213	3		
71		Alampur-1 Govt.Primary School	463	4		Yes
72		Maijbari Govt.Primary	819	7		Yes

Sl. No.	School. Madras ha,College	Name	No. of Students	No. of Teachers	Location	Whether Used as Flood Shelter
		School				
73		Brammangao Govt.Primary School	367	4		
74		Shahpur Govt.Primary School	200	2		
75		Khamtior Govt.Primary School	191	2		
76		Lalarchar Govt.Primary School	93	2		
77		Hasonbahar Govt.Primary School	272	3		
78		Janigao Govt.Primary School	425	4		
79		Gobindopur Govt.Primary School	258	3		
80		Islampur-2 Govt.Primary School	209	3		
81		Srepur Govt.Primary School	433	4		Yes
82		Haluargao Govt.Primary School	174	2		
83		Mollapara Govt.Primary School	100	2		Yes
84		Deoan Nagar Mohonpur Govt.Primary School	60	2		
85		Mastura Mabossir Govt.Primary School	90	2		
86		Harinapati Pochim Govt.Primary School	400	4		Yes
87		Bollovpur Govt.Primary School	106	2		
88		Deoan Samsul Abedin Govt.Primary School	198	2		
89		Noingang Govt.Primary School	521	5		
90		Bagmara Govt.Primary School	175	2		
91		Balikandi Govt.Primary School	262	3		Yes
92		Muslimpur Govt.Primary School	215	3		
93		Voisherpar Govt.Primary School	161	2		Yes
94		Shaheb Nagar Govt.Primary School	181	2		Yes
95		Ampara Govt.Primary School	419	4		
96		Nurujpur Govt.Primary School	187	2		
97		Dhalaipar	196	2		

Sl. No.	School. Madras ha,College	Name	No. of Students	No. of Teachers	Location	Whether Used as Flood Shelter
		Govt.Primary School				
98		Noider Khamar Govt.Primary School	270	3		
99		VDI Govt.Primary School	209	2		
100		Jagonnathpur-1 Govt.Primary School	158	2		
101		Umedsree Govt.Primary School	262	3		
102		Rangamatia Govt.Primary School	223	3		
103		Upendra Nagar Berigao Govt.Primary School	196	2		
104		Kandigao Govt.Primary School	299	3		
105		Lalpur Govt.Primary School	353	3		Yes
106		Radha Nagar Govt.Primary School	198	2		
107		Kutubpur Govt.Primary School	237	3		
108		Sonapur Bedepolli Govt.Primary School	235	3		
109		Shantipur Govt.Primary School	172	2		
110		Habatpur Govt.Primary School	223	2		
111		RNT Govt.Primary School	327	3		Yes
112		Barghar Govt.Primary School	222	2		
113		Godargao Govt.Primary School	226	2		
114		Hasonpur Haji Kudrat Govt.Primary School	175	2		
115		Shakhergao Govt.Primary School	192	2		Yes
116		Abdullahpur Tingao Govt.Primary School	270	3		
117		Goarchara Govt.Primary School	249	3		
118		Sadargor Govt.Primary School	450	5		Yes
119		Jagonnathpur-2 Govt.Primary School	169	2		
120		Akhoy Nagar Govt.Primary School	205	3		
121		Deoan Anower Raja Govt.Primary School	221	3		
122		Tegharia	171	2		

Sl. No.	School. Madras ha,College	Name	No. of Students	No. of Teachers	Location	Whether Used as Flood Shelter
		Govt.Primary School				
123		Hason Nagar Govt.Primary School	195	2		
124		Noa Gao Govt.Primary School	229	3		
125		Choapur Govt.Primary School	217	3		
126		Hossain bakhth & Farida Bakhth Govt.Primary School	369	4		
127		Poran Lakhonsree Guchagram Govt.Primary School	100	2		
		Sub Total :	36755	392		50
128	Govt. Primary School	Atgaon Govt.Primary School	315	5	Atgaon, Atgaon Union	Yes
129	Sulla	Rahutola Govt.Primary School	302	4	Rahutola Atgaon Union	No
130		Mirzapur Govt.Primary School	206	4	Mirjapur Atgaon Union	No
131		Bazar kandi Govt.Primary School	151	4	Bazarkandi Atgaon Union	No
132		Nijgaon Govt.Primary School	306	4	Nijgaon Atgaon Union	No
133		Borgaon Govt.Primary School	276	5	Barogaon Atgaon Union	No
134		Atgaon Pashati Govt.Primary School	249	4	Atgaon Atgaon Union	No
135		Yeara bad Govt.Primary School	150	3	Earabad Atgaon Union	Yes
136		Mahamud Nogar Govt.Primary School	263	4	Mamudnagor	No
137		Kasampur Govt.Primary School	215	4	Kashipur Atgaon Union	No
138		Dadudpur Govt.Primary School	158	4	Daudpur, Atgaon Union	No
139		Ujangaon Govt.Primary School	164	4	Uzangaon, Atgaon Union	No

Sl. No.	School. Madras ha,College	Name	No. of Students	No. of Teachers	Location	Whether Used as Flood Shelter
140		Sosar kanda Govt.Primary School	120	4	Shosharkanda Atgaon Union	No
141		Surma Govt.Primary School	109	3	Surma,Atgaon Union	No
142		Sorif Pur Govt.Primary School	95	3	Sharifpur, Atgaon Union	No
143		Gonganogor Govt.Primary School	96	3	Gonganagor, Atgaon Union	No
144		Uttar Ujanigaon Govt.Primary School	180	3	Uttar Uzangaon, Atgaon Union	No
145		Uttar Sosarkanda Govt.Primary School	152	3	Uttar Shoaharkanda, Atgaon Union	No
146		Annodour Govt.Primary School	159	5	Anondapur, Atgaon Union	Yes
147		Chakua Govt.Primary School	242	4	Chakua, Atgaon Union	No
148		Hobibpur Govt.Primary School	158	5	Hobibpur, Atgaon Union	Yes
149		Noyagaon Govt.Primary School	92	4	Noagaon, Hobibpur Union	Yes
150		Kasimpur Govt.Primary School	189	4	Kashiur, Hobibpur Union	No
151		Ditpur Govt.Primary School	94	3	Dhitpur, Hobibpur Union	No
152		Volanogor Govt.Primary School	102	3	Volanagor, Hobibpur Union	No
153		Dokkhin hati Govt.Primary School	103	3	Dakkhinhati Hobibpur Union	No
154		Namotpur Govt.Primary School	92	3	Niamotpur, Hobibpur Union	No
155		Rampur Govt.Primary School	40	3	Rampur, Hobibpur Union	No
156		Sha Arpin Govt.Primary School	107	3	Shah Arpin, Hobibpur	No

Sl. No.	School. Madras ha,College	Name	No. of Students	No. of Teachers	Location	Whether Used as Flood Shelter
					Union	
157		Saskhai Govt.Primary School	102	4	Shaskhai, Hobibpur Union	No
158		Soudeshri Govt.Primary School	251	4	Soudeshri, Hobibpur Union	Yes
159		Markuli Govt.Primary School	275	4	Markuli, Hobibpur Union	No
160		Narkila Govt.Primary School	64	5	Narkila, Hobibpur Union	Yes
161		Jatgaon Govt.Primary School	33	4	Jatgaon, Hobibpur Union	No
162		Putka Govt.Primary School	50	4	Putka, Hobibpur Union	No
163		Narinpur Govt.Primary School	45	4	Narayanpur, Hobibpur Union	No
164		Sorosh pur Govt.Primary School	117	3	Soroshpur, Hobibpur Union	Yes
165		BeelPur Govt.Primary School	7577	3	Beelpur, Hobibpur Union	No
166		Ahsanpur Govt.Primary School	51	3	Ahsanpur, Hobibpur Union	No
167		Kolapara Govt.Primary School	81	3	Kholapara, Hobibpur Union	Yes
168		Pochimpara Govt.Primary School	139	3	Poschimpara, Hobibpur Union	No
169		Aguai Govt.Primary School	139	3	Aguai, Hobibpur Union	No
170		Mohura pur Govt.Primary School	105	3	Mohurapur, Hobibpur Union	No
171		Dhokkain Para Govt.Primary School	91	3	Dokkhinpara, Hobibpur Union	No
172		Fozulla Pur Govt.Primary School	117	3	Foyjullapur, Hobibpur Union	No
173		Bisnpur Govt.Primary School	116	3	Bishnupur, Hobibpur	No

Sl. No.	School. Madras ha,College	Name	No. of Students	No. of Teachers	Location	Whether Used as Flood Shelter
					Union	
174		Dobirul Islam Govt.Primary School	226	3	Hobibpur Union	No
175		Brammongan Govt.Primary School	43	3	Brammongaon, Hobibpur Union	No
176		Bahara Govt.Primary School	109	5	Bahara, Hobibpur Union	Yes
177		Angarua Govt.Primary School	134	4	Angarua, Hobibpur Union	No
178		Porarpar Govt.Primary School	61	4	Porarpar, Hobibpur Union	No
179		Protap Pur Govt.Primary School	114	4	Protappur, Hobibpur Union	Yes
180		Veradohor Govt.Primary School	96	4	Verador, Hobibpur Union	No
181		Jatrapur Govt.Primary School	95	4	atrapur, Hobibpur Union	No
182		Ghungiargaon Adorso Govt.Primary School	260	5	Ghungiargao n, Hobibpur Union	No
183		Sultanpur Govt.Primary School	139	4	Sultanpur, Hobibpur Union	No
184		Mukterpur Govt.Primary School	117	5	Mokterpur, Hobibpur Union	No
185		Nandi Govt.Primary School	28	5	Nandi Bahara Union	No
186		Sudon Kholli Govt.Primary School	45	4	Sudon Kholli Bahara Union	No
187		Vatgaon Govt.Primary School	125	4	Vatgaon Bahara Union	No
188		Musapur Govt.Primary School	229	04	Musapur Bahara Union	No
189		Noyapara Govt.Primary School	160	03	Noyapara Bahara Union	No
190		Kholim Pur Govt.Primary School	65	03	Kholim Pur Bahara Union	Yes

Sl. No.	School. Madras ha,College	Name	No. of Students	No. of Teachers	Location	Whether Used as Flood Shelter
191		Loxmipasa Govt.Primary School	81	03	Loxmipasa Bahara Union	No
192		Mada Govt.Primary School	161	03	Mada, Bahara Union	No
193		Ujan Jattr Pur Govt.Primary School	180	03	Ujan Jattr Pur , Bahara Union	No
194		Domra Roshik lal Govt.Primary School	150	03	Domra, Bahara Union	No
195		Moddor Hati Govt.Primary School	62	03	Moddor Hati, Bahara Union	No
196		Hori Nogor Govt.Primary School	59	03	Hori Nogor, Bahara Union	No
197		Noya Hati Govt.Primary School	54	03	Noya Hati, Bahara Union	No
198		Sibpur Govt.Primary School	50	03	Sibpur, Bahara Union	Yes
199		Tazpur Govt.Primary School	77	03	Tazpur, Bahara Union	No
200		Sukhline Govt.Primary School	95	03	Sukhline Bahara Union	No
201		Kandar Hati Govt.Primary School	73	03	Kandar Hati, Bahara Union	No
202		Rupsha Govt.Primary School	63	03	Rupsha, Bahara Union	No
203		Shekh Hati Govt.Primary School	58	03	Shekh Hati, Bahara Union	No
204		Mohon Kholli Govt.Primary School	52	03	Mohon Kholli, Bahara Union	No
205		Hori Pur Govt.Primary School	59	03	Hori Pur, Bahara Union	No
206		Magna Par Govt.Primary School	137	03	Magna Par, Bahara Union	No
207		Rogunath Pur Govt.Primary School	58	03	Rogunath Pur, Bahara Union	Yes

Sl. No.	School. Madras ha,College	Name	No. of Students	No. of Teachers	Location	Whether Used as Flood Shelter
208		Mirzakanda Govt.Primary School	113	03	Mirzakanda, Bahara Union	No
209		Shulla Govt.Primary School	446	05	Shulla, Shulla Union	Yes
210		Kadirpur Govt.Primary School	100	03	Kadirpur, Shulla Union	No
211		Kandigaon Govt.Primary School	180	04	Kandigaon, Shulla Union	No
212		Sohodab pasha Govt.Primary School	144	04	Sohodab, Shulla Union	Yes
213		Sobia Govt.Primary School	113	04	Sobia, Shulla Union	No
214		Monuya Govt.Primary School	118	4	Monuya, Shulla Union	No
215		Yearabad Govt.Primary School	219	3	Yearabad, Shulla Union	No
216		Noyagaon Rahamot pur Govt.Primary School	113	3	Noyagaon, Shulla Union	No
217		Krishno Pur Govt.Primary School	70	3	Krishno Pur, Shulla Union	No
218		Shimer Kanda Govt.Primary School	116	3	Shimer Kanda, Shulla Union	No
219		Additopur Govt.Primary School	65	4	Additopur, Shulla Union	No
220		Kartikpur Govt.Primary School	148	4	Kartikpur, Shulla Union	No
221		Kamargaon Govt.Primary School	55	4	Kamargaon, Shulla Union	No
222		Gobindopur Govt.Primary School	36	4	Gobindopur, Shulla Union	No
223		Abda Govt.Primary School	234	4	Abda, Shulla Union	No
224		Shrihai Govt.Primary School	137	4	Shrihai, Shulla Union	No
225		Rowua Govt.Primary School	59	04	Rowua, Shulla Union	No
226		Bolrumpur Govt.Primary School	41	03	Bolrumpur, Shulla Union	No
227		Goani Govt.Primary School	59	03	Goani, Shulla Union	No
228		Kheruala Govt.Primary School	50	03	Kheruala, Shulla Union	No
229		Rowua choto hati Govt.Primary School	55	03	Rowua, Shulla Union	No

Sl. No.	School. Madras ha,College	Name	No. of Students	No. of Teachers	Location	Whether Used as Flood Shelter
230		14 NO kasipur Govt. Primary School	189	04	kasipur, Atgaon Union	No
		Sub Total :	12906	369		17
231	Derai	Meghna Barghar Govt.Primary School	106	3		
232		Masimpur Govt.Primary School	211	3		
233		Ramjibonpur Govt.Primary School	107	3		
234		Balonpur Govt.Primary School	87	3		Yes
235		Shajonpur Govt.Primary School	107	2		
236		Purandarpur Govt.Primary School	72	3		
237		Noagao Govt.Primary School	97	3		
238		Khalaura Govt.Primary School	101	4		
239		Kuri Jagonnathpur Govt.Primary School	86	3		
240		Rafi nagar Govt.Primary School	187	7		Yes
241		Ali Nagar Govt.Primary School	184	3		
242		Kuchirgao Govt.Primary School	93	5		Yes
243		Mathurapur Govt.Primary School	238	4		
244		Dattagram Govt.Primary School	169	4		
245		Dhal Kutub Govt.Primary School	153	3		
246		Sutar Gao Govt.Primary School	117	3		
247		Sharif Pur Govt.Primary School	241	5		Yes
248		Vatipara Govt.Primary School	445	7		Yes
249		Anower Pur Govt.Primary School	97	3		
250		Kaima Govt.Primary School	108	3		
251		Kajaura Govt.Primary School	108	3		
252		Gachia Govt.Primary School	276	4		
253		Kadambotali	187	3		

Sl. No.	School. Madras ha,College	Name	No. of Students	No. of Teachers	Location	Whether Used as Flood Shelter
		Govt.Primary School				
254		Umed Nagar Govt.Primary School	120	3		
255		Varar Gao Govt.Primary School	265	5		
256		Fatema Nagar Govt.Primary School	152	3		
257		Anantapur Govt.Primary School	130	4		
258		Rajapur Govt.Primary School	184	4		Yes
259		Ranerchar Govt.Primary School	136	3		Yes
260		Siriar Charb Govt.Primary School	72	3		
261		Charanarchar Govt.Primary School	218	4		Yes
262		Kartikpur Govt.Primary School	217	4		
263		Alunjari Govt.Primary School	113	4		
264		Perua Govt.Primary School	155	4		
265		Shymar Char(Moktab) Govt.Primary School	58	4		
266		Shaymarchar Govt.Primary School	291	4		Yes
267		Laular Char Govt.Primary School	261	6		
268		Makida Govt.Primary School	82	2		
269		Kallyani Govt.Primary School	208	6		
270		Chitalia Govt.Primary School	112	4		
271		Sharmongal Govt.Primary School	166	5		
272		Nachni-2 Govt.Primary School	119	4		
273		Rangamati Govt.Primary School	68	3		
274		Sukur Nagar Govt.Primary School	356	10		
275		Deerai Adarso Govt.Primary School	728	13		Yes
276		Raja Nagar Govt.Primary School	294	6		
277		Suja Nagar Govt.Primary School	176	7		Yes
278		Maksudpur Govt.Primary School	168	6		Yes

Sl. No.	School. Madras ha,College	Name	No. of Students	No. of Teachers	Location	Whether Used as Flood Shelter
279		Uttar Nagergao Govt.Primary School	63	3		
280		Sakitpur Govt.Primary School	282	9		Yes
281		Karimpur Govt.Primary School	153	3		
282		Uttar Chandpur Govt.Primary School	272	8		
283		Chandpur Govt.Primary School	217	5		
284		Chandipur Govt.Primary School	309	7		
285		Kachua Govt.Primary School	97	3		
286		Matiapur Govt.Primary School	168	4		
287		Halimpur Srenarayonpur Govt.Primary School	162	5		
288		Halimpur Gobindopur Govt.Primary School	223	5		
289		Baronagodipur Govt.Primary School	219	4		
290		Nagodipur Soyhara Govt.Primary School	138	4		Yes
291		Hossainpur Govt.Primary School	344	4		
292		Daoulatpur Govt.Primary School	199	4		Yes
293		Shinghanad Govt.Primary School	102	3		Yes
294		Jagdal Govt.Primary School	315	6		Yes
295		Bashuri Govt.Primary School	130	2		
296		Raybangali Govt.Primary School	70	1		
297		Mithapur Govt.Primary School	62	2		
298		Rajnagar Govt.Primary School	88	3		Yes
299		Matargao Govt.Primary School	192	3		Yes
300		Kaliarkapon Govt.Primary School	290	4		
301		Kaldhar Govt.Primary School	154	3		
302		Rajnagao Govt.Primary School	89	3		
303		Dakhin Nagergao Govt.Primary School	149	4		

Sl. No.	School. Madras ha,College	Name	No. of Students	No. of Teachers	Location	Whether Used as Flood Shelter
304		Raroil Govt.Primary School	139	2		
305		Tangar Govt.Primary School	232	4		
306		Tarapasha Govt.Primary School	102	2		
307		Jarolia Govt.Primary School	75	3		
308		Nachni-1 Govt.Primary School	270	3		
309		Hatia Govt.Primary School	179	3		
310		Radha Nagar Govt.Primary School	146	3		Yes
311		Kulanja Govt.Primary School	94	2		
312		Tetoia Govt.Primary School	343	4		
313		Soatior Govt.Primary School	86	3		
314		Galishal Govt.Primary School	202	2		
315		Dhitpur Govt.Primary School	182	3		
316		Vaitgao Govt.Primary School	219	1		
317		Hatia Suriarpar Govt.Primary School	210	4		
318		Dhaipur Govt.Primary School	107	4		
319		Taral Govt.Primary School	206	4		
320		Ujandhal Govt.Primary School	113	3		Yes
321		Dhal Govt.Primary School	222	6		Yes
322		Amtoil Govt.Primary School	60	3		
323		Sharalidopa Govt.Primary School	78	3		
324		Vanga Dahor Govt.Primary School	241	7		
325		Baushi Govt.Primary School	72	3		Yes
326		Shantoshpur Govt.Primary School	236	3		
		Sub Total :	16771	378		23
327	Jamalga nj	Beheli Govt.Primary School	139	5	07	Yes
328		Radanogor	335	04	07	-

Sl. No.	School. Madras ha,College	Name	No. of Students	No. of Teachers	Location	Whether Used as Flood Shelter
		Govt.Primary School				
329		Mamudpur Govt.Primary School	107	01	02	Yes
330		Durapur Govt.Primary School	59	02	02	Yes
331		Horinakandi Govt.Primary School	238	02	03	Yes
332		Jotinropur Govt.Primary School	101	03	04	-
333		Howria Allipur Govt.Primary School	81	03	03	-
334		Ashanpur Govt.Primary School	79	03	04	Yes
335		Horinogor Govt.Primary School	192	04	01	Yes
336		Bodorpur Govt.Primary School	146	04	06	Yes
337		Bodorpur Govt.Primary School	221	03	04	Yes
338		Jamalganj Govt.Primary School	145	09	05	-
339		Nowahalot Govt.Primary School	267	05	04	Yes
340		Loximpur Govt.Primary School	440	07	02	-
341		Lombabuk Govt.Primary School	363	07	08	Yes
342		Lalpur Govt.Primary School	162	04	07	-
343		Kasipur Govt.Primary School	529	08	01	-
344		Danuyakhali Govt.Primary School	539	07	07	-
345		Gojaria Govt.Primary School	345	07	03	Yes
346		Sorif pur Govt.Primary School	253	04	01	-
347		Sasna Ardarsa Govt.Primary School	162	08	06	Yes
348		Matergaon Govt.Primary School	165	04	05	Yes
349		Shoyhara Govt.Primary School	207	05	05	Yes
350		Bisnopur Govt.Primary School	219	03	03	-
351		Benajura Govt.Primary School	197	04	08	-
352		Razabaj Govt.Primary School	186	04	08	-
353		Razonropur Govt.Primary School	66	03	01	-

Sl. No.	School. Madras ha,College	Name	No. of Students	No. of Teachers	Location	Whether Used as Flood Shelter
354		Nidipur Govt.Primary School	70	02	01	Yes
355		jamlabaz Govt.Primary School	216	03	03	-
356		Gongadorpur Govt.Primary School	129	03	04	-
357		Najinnogor Govt.Primary School	191	04	07	-
358		Hotamara Govt.Primary School	191	04	02	-
359		Amanipur Govt.Primary School	134	03	01	-
360		Kamdorpur Govt.Primary School	98	03	06	-
361		Fanarbuk Govt.Primary School	165	04	01	Yes
362		Loxmipur Govt.Primary School	186	03	03	Yes
363		Razapur Govt.Primary School	200	04	06	Yes
364		Uzzandolut pur Govt.Primary School	181	03	05	-
365		Gozariya Govt.Primary School	324	04	03	-
366		Rampur Govt.Primary School	178	04	05	-
367		Durlovpur Govt.Primary School	188	04	03	-
368		Sukdabpur Govt.Primary School	422	07	02	Yes
369		Rahimnogor Govt.Primary School	192	03	04	-
370		Noorpur Govt.Primary School	165	04	06	-
371		Ramnogor Govt.Primary School	116	08	03	Yes
372		Ginnaho memorial Govt.Primary School	182	05	04	-
373		Haze kalagazi Govt.Primary School	282	09	07	-
374		Hasnabaz Govt.Primary School	216	05	06	-
375		Mamudpur Govt.Primary School	145	03	07	Yes
376		Nowagaon Govt.Primary School	279	06	05	-
377		Bander makorkhola Govt.Primary School	310	07	08	Yes
378		Gagtya Govt.Primary School	271	07	03	-
379		Chondo bari	178	04	04	-

Sl. No.	School. Madras ha,College	Name	No. of Students	No. of Teachers	Location	Whether Used as Flood Shelter
		Govt.Primary School				
380		Bisna Govt.Primary School	146	04	06	-
381		Sontospur Govt.Primary School	160	02	09	-
382		Mullinogor Govt.Primary School	185	04	08	Yes
383		Jalalabag Govt.Primary School	263	08	05	-
384		Kolkoto kha Govt.Primary School	365	07	07	-
385		Mullikpur Govt.Primary School	351	06	09	-
386		Sarmostopur Govt.Primary School	210	04	09	yes
387		Suzatpur Govt.Primary School	219	04	04	-
388		Vorotpur Govt.Primary School	187	04	08	-
389		Masalgat Govt.Primary School	142	03	08	yes
390		Ullokandi Govt.Primary School	113	04	03	yes
391		Gopalpur Govt.Primary School	58	03	05	yes
392		Sonripur Govt.Primary School	150	03	09	-
393		Zamser Alli Terella Govt.Primary School	196	04	02	-
394		Sreepur Govt.Primary School	166	04	03	yes
395		Inatnogor Govt.Primary School	125	04	09	-
396		Kaminipur Govt.Primary School	198	04	06	yes
397		Modanakandi Govt.Primary School	80	02	04	yes
398		Sujatpur Govt.Primary School	183	03	07	-
399		Santipur Govt.Primary School	225	04	05	-
400		Allipur Govt.Primary School	257	03	02	-
401		Uzzalpur Govt.Primary School	150	04	03	-
402		Hazi Abdul Bari Govt.Primary School	250	04	05	-
403		Khojargaon Govt.Primary School	208	04	05	-
404		Rahimapur Goccogram	166	04	05	-

Sl. No.	School. Madras ha,College	Name	No. of Students	No. of Teachers	Location	Whether Used as Flood Shelter
		Govt.Primary School				
405		Islampur Govt.Primary School	244	04	04	-
406		Chanpur Govt.Primary School	103	03	08	-
407		pochim Razapur Govt.Primary School	150	04	06	-
408		Alli pur Govt.Primary School	186	04	06	-
409		Fazilpur Govt.Primary School	177	04	05	-
410		Horihorpur Govt.Primary School	135	04	08	-
411		Sonapur Govt.Primary School	325	04	03	yes
412		Kodomtoli Govt.Primary School	78	03	04	-
413		Sukdibpur Alli Govt.Primary School	422	07	02	-
414		Hazi Yousof Alli Govt.Primary School	277	04	02	-
415		Salya Govt.Primary School	204	04	01	-
416		Lalpur Govt.Primary School	148	04	08	-
417		Sorifpur Allipur Govt.Primary School	155	04	06	yes
418		Horipur Govt.Primary School	56	03	01	yes
419		Vati lalpur Govt.Primary School	382	04	01	-
420		Rangamatya Govt.Primary School	237	04	01	yes
421		Hazi tahar alli Govt.Primary School	180	04	03	-
422		Hijla Govt.Primary School	38	04	02	yes
423		Abdur rahaman Govt.Primary School	129	04	02	yes
424		Kasipur Govt.Primary School	142	03	09	-
425		Hazi hatimulla Aknoji Govt.Primary School	216	04	09	-
426		Tilki Govt.Primary School	66	04	07	yes
427		Sirajul Islam Govt.Primary School	112	03	06	-
428		Uttar kamlabaz Govt.Primary School	150	04	07	-
429		Abu Bakkar Govt.Primary School	169	04	04	-

Sl. No.	School. Madras ha,College	Name	No. of Students	No. of Teachers	Location	Whether Used as Flood Shelter
430		Safez uddin Govt.Primary School	131	04	05	-
431		Tagoriya Govt.Primary School	51	03	06	yes
432		Harar kndi Govt.Primary School	86	03	07	-
433		Mirzapur Govt.Primary School	129	04	06	-
434		Kalipur Govt.Primary School	151	04	06	-
435		Vati dolut pur Govt.Primary School	64	04	08	yes
436		Azor Alli Govt.Primary School	177	04	01	yes
437		Manigaon Govt.Primary School	131	04	01	-
438		Probo Razabaj Govt.Primary School	208	04	08	-
439		Hazi Abdul Azziz Govt.Primary School	140	04	08	-
440		Polok usmani Govt.Primary School	184	04	07	-
441		Abdul Woahid Govt.Primary School	131	04	08	yes
442		Kamargaon Govt.Primary School	101	04	09	yes
443		Potia Govt.Primary School	110	04	06	-
444		Sasna rustom Alli Govt.Primary School	202	04	06	yes
445		Sorif pur pokit Govt.Primary School	195	03	04	yes
446		Kandagaon Govt.Primary School	115	04	02	-
447		Porespal Cho. Govt.Primary School	171	04	05	-
448		Kalibari Govt.Primary School	165	04	06	-
449		Hogli Govt.Primary School	129	03	08	-
450		Purbo Lombabg Govt.Primary School	194	04	08	-
		Sub Total :	23691	518		40
451	South Sunamganj	Dargapasha Govt.Primary School	484	7		
452		Paikapon Govt.Primary School	379	3		
453		Soyhara Govt.Primary School	189	4		Yes

Sl. No.	School. Madras ha,College	Name	No. of Students	No. of Teachers	Location	Whether Used as Flood Shelter
454		Sysni Govt.Primary School	354	6		Yes
455		Mougao Bagerkona Govt.Primary School	245	5		
456		Kabilakhai Govt.Primary School	152	3		Yes
457		Eshakhapur Govt.Primary School	183	5		
458		Hashampur Govt.Primary School	103	2		
459		Aktapara Govt.Primary School	310	6		Yes
460		Haldakandi Govt.Primary School	188	5		
461		Burampur Govt.Primary School	199	4		
462		Damodhartapi Govt.Primary School	276	7		
463		Ransi Govt.Primary School	541	6		Yes
464		Chikarkandi Govt.Primary School	780	6		Yes
465		Pithapshi Govt.Primary School	312	6		Yes
466		Ghora Dumur Govt.Primary School	353	6		
467		Alampur-03 Govt.Primary School	137	3		Yes
468		Pagla Govt.Primary School	642	7		
469		Rathopara Govt.Primary School	390	6		
470		Shatru Mordan Govt.Primary School	487	7		
471		Kashba Govt.Primary School	176	2		
472		Taila Govt.Primary School	287	4		
473		Baromosa Govt.Primary School	154	4		
474		Umedpur Govt.Primary School	78	3		
475		Shyam nagar Govt.Primary School	238	5		Yes
476		Durba Kanda Govt.Primary School	186	4		
477		Uptirpar Govt.Primary School	151	4		
478		Thakurvog Govt.Primary School	240	4		
479		Kauajuri Govt.Primary	144	3		

Sl. No.	School. Madras ha,College	Name	No. of Students	No. of Teachers	Location	Whether Used as Flood Shelter
		School				
480		Bashiakhaury Govt.Primary School	150	2		
481		Joyshidhi Govt.Primary School	228	4		
482		Birgao Govt.Primary School	554	6		Yes
483		Hashkuri Govt.Primary School	230	4		
484		Sultanganj Govt.Primary School	223	4		
485		Dharompur Govt.Primary School	239	3		
486		Patharia Govt.Primary School	394	5		Yes
487		Naynagar Govt.Primary School	142	3		
488		Ganiganj Govt.Primary School	410	6		
489		Amria Govt.Primary School	123	2		
490		Sreenathpur-2 Govt.Primary School	262	4		
491		Tehkia Govt.Primary School	202	2		Yes
492		Babonia Govt.Primary School	101	2		
493		Gajinagar Govt.Primary School	295	6		Yes
494		Hashar Char Govt.Primary School	247	6		Yes
495		Ashammura Govt.Primary School	246	6		
496		Muradpur Govt.Primary School	254	5		
497		Jibdara Govt.Primary School	332	4		Yes
498		Keshobpur Govt.Primary School	92	3		
499		Dhanpur Sarderpur	352	7		Yes
500		Muktakhai Govt.Primary School	210	5		Yes
501		Terhal Nurpur Govt.Primary School	328	6		Yes
502		DKCR Govt.Primary School	294	6		
503		Shimul Bak Govt.Primary School	279	6		Yes
504		Ukargao Govt.Primary School	153	3		
505		Chanpur	127	1		

Sl. No.	School. Madras ha,College	Name	No. of Students	No. of Teachers	Location	Whether Used as Flood Shelter
		Govt.Primary School				
506		Kutubpur Govt.Primary School	147	4		
507		Bahadurpur Govt.Primary School	153	3		
508		Talerband Govt.Primary School	146	2		
509		Ujanigao Govt.Primary School	324	7		
510		Sadarpur Govt.Primary School	241	6		
511		Pagli Govt.Primary School	251	6		Yes
512		Almpur-2 Govt.Primary School	276	6		Yes
513		Jamlabaj Govt.Primary School	559	6		
514		Astoma Govt.Primary School	382	6		
515		Dungria Govt.Primary School	406	6		Yes
516		Tegharia Govt.Primary School	86	3		
517		Manikpur Govt.Primary School	66	3		Yes
518		Ashampur Govt.Primary School	256	3		
519		Fateh Pur Govt.Primary School	89	3		
		Sub Total :	18203	311		23
520	Bishomvorpur	Bipur Adarsha Govt.Primary School	319	7	Bishomvorpur	
521		Fulvari Govt.Primary School	229	4	Fulvari, Fatehpur	Yes
522		Jirag tahirpur, Govt.Primary School	158	5	Ziragtahirpur, Fatehpur	
523		Kaua Govt.Primary School	104	3	Kaua Fatehpur	
524		Fatehpur Govt.Primary School	256	4	Nawagao, Fatehpur	
525		Kalak Govt.Primary School	85	4	Kalak,fatepur	Yes
526		Nayabarunka Govt.Primary School	157	6	Noyabarunka, fatepur	
527		Rajendrapur Govt.Primary School	437	6	Rajendrapur, fatepur	
528		Anantapur Govt.Primary School	306	3	Anantapur, fatepur	Yes
529		Shahapur Govt.Primary School	315	3	Shahapur, fatepur	

Sl. No.	School. Madras ha,College	Name	No. of Students	No. of Teachers	Location	Whether Used as Flood Shelter
530		Rangiarchar Govt.Primary School	291	4	Rangiarchar, Fatepur	
531		Gopalpur Govt.Primary School	215	4	Gopalpur, Fatepur	
532		Bahadurpur Govt.Primary School	139	3	Bahadurpur, Fatepur	
533		Purangao Govt.Primary School	246	6	Purangao,Badaghat Dhakhin	
534		Jalilpur Govt.Primary School	127	6	Jalilpur, Badaghat Dhakhin	
535		Bashontapur Govt.Primary School	395	8	Bashontapur, Badaghat Dhakhin	
536		Shirajpur Govt.Primary School	354	6	Shirajpur, Badaghat Dhakhin	
537		Amria Govt.Primary School	535	7	Amria, Badaghat Dhakhin	
538		Shaktiarkhola Govt.Primary School	263	6	Shaktiarkhola, Badaghat Dhakhin	
539		Durgapur Govt.Primary School	329	4	Durgapur, Badaghat Dhakhin	
540		Vatipara Govt.Primary School	225	5	Vatipara, Badaghat Dhakhin	Yes
541		Muktikhola Govt.Primary School	267	7	Muktikhola, Palash	
542		Chanpur Govt.Primary School	260	5	Chanpur, Dhanpur	
543		Dashghar Govt.Primary School	211	6	Dashghar, Dhanpur	
544		Katakhali Govt.Primary School	392	6	Katakhali, Dhanpur	
545		Tarangia Govt.Primary School	265	4	Tarangia, Dhanpur	
546		Satarkona Govt.Primary School	455	7	Satarkona, Dhanpur	
547		Dhanpur Govt.Primary School	382	7	Dhanpur	
548		Chinakandi Govt.Primary School	485	7	Chinakandi, Dhanpur	
549		Masimpur Govt.Primary School	265	4	Masimpur, Dhanpur	
550		Gamairtala Govt.Primary School	435	7	Gamairtala, Dhanpur	
551		Kaitkona	350	6	Kaitkona,	

Sl. No.	School. Madras ha,College	Name	No. of Students	No. of Teachers	Location	Whether Used as Flood Shelter
		Govt.Primary School			Dhanpur	
552		Mathurkandi Govt.Primary School	631	7	Mathurkandi, Solukabad	
553		Ratergao Govt.Primary School	490	7	Ratergao, Solukabad	
554		Rampur Govt.Primary School	283	5	Rampur, Solukabad	
555		Soyhara Govt.Primary School	278	5	Soyhara,Palash	
556		Talertal Govt.Primary School	328	6	Talertal,Palash	
557		Meruakhala Govt.Primary School	237	6	Meruakhala, Dhanpur	
558		Majhair Govt.Primary School	412	10	Majhair,Palash	
559		Lalargao Govt.Primary School	332	7	Lalargao,Palash	
560		Padda Nagor Govt.Primary School	172	5	Padda Nagor	
561		Perinagor Govt.Primary School	168	5	Perinagor	
562		Vadertek Govt.Primary School	960	10	Vadertek	
563		Shalmara Govt.Primary School	105	4	Shalmara	
564		Brojonathpur Govt.Primary School	143	3	Brojonathpur	
565		Mauakura Govt.Primary School	196	4	Mauakura, Fatepur	
566		Jagonnathpur Govt.Primary School	291	4	Jagonnathpur, Shalukabad	
567		Chalbon Govt.Primary School	506	4	Chalbon, Shalukabad	
568		Khirdharpur Govt.Primary School	192	4	Khirdharpur, Fatepur	
569		Baghber Govt.Primary School	360	4	Baghber, Shalukabad	
570		Omorpur Govt.Primary School	175	4	Omorpur,Bad aghat dakhin	
571		Kejaura Govt.Primary School	182	4	Kejaura,Dhanpur	
572		Halabadi Govt.Primary School	212	4	Halabadi, Dhanpur	
573		Khodadila Govt.Primary School	177	3	Khodadila, Dhanpur	
574		Dharerpar Govt.Primary School	172	4	Dharerpar, Palash	
575		Shangrampur Govt.Primary School	200	4	Shangrampur,Fatepur	

Sl. No.	School. Madras ha,College	Name	No. of Students	No. of Teachers	Location	Whether Used as Flood Shelter
576		Chargao Govt.Primary School	229	4	Chargao,Bad aghat Dhakhin	
577		Adukhali Govt.Primary School	114	4	Adukhali, Palash	
578		Pirijpur Govt.Primary School	130	4	Pirijpur, Fatepur	Yes
579		Lkhipur Govt.Primary School	143	4	Lkhipur, Fatepur	
580		Krishna nagor Govt.Primary School	121	4	Krishna nagor,Fatepu r	
581		Lakhirpar Govt.Primary School	257	4	Lakhirpar, Fatepur	
582		Kachirgati Govt.Primary School	326	4	Kachirgati, Palash	
583		Khalachanpur Govt.Primary School	109	4	Khalachanpu r,Badaghat Dakhin	Yes
584		Madhupur Govt.Primary School	120	4	Madhupur, Fatepur	
585		Haripur Govt.Primary School	59	4	Haripur,Fate pur	
586		Adang Govt.Primary School	236	4	Adang,Fatep ur	
587		Kutipara Govt.Primary School	183	4	Kutipara, Palash	
588		Upazila Sadar Govt.Primary School	135	4	Upazila Sadar,Palash	
589		Laliarpur Govt.Primary School	162	4	Laliarpur,Ba daghat Dakhin	
590		Islampur Govt.Primary School	289	4	Islampur, Shalukabad	
591		Golgao Govt.Primary School	247	4	Golgao, Shalukabad	
592		Dalura Govt. Primary School	235	4	Dalura, Shalukabad	Yes
593		Shildoar Govt. Primary School	172	4	Shildoar, Shalukabad	
594		Gandamara Govt.Primary School	142	4	Gandamara,B adaghat Dakhin	
595		Zinarpur Govt. Primary School	85	3	Zinarpur, Shalukabad	
596		Monobeg Sattrish Govt.Primary School	156	4	Monobeg Sattrish,Bada ghat Dakhin	
	Total	77	20154	376		8

Sl. No.	School. Madras ha,College	Name	No. of Students	No. of Teachers	Location	Whether Used as Flood Shelter
597	Doara Bazar	Noagao Govt.Primary School	358	5		
598		Eruakhai Govt.Primary School	389	5		
599		Nurpur Govt.Primary School	260	4		Yes
600		Liakotganj Govt.Primary School	842	6		Yes
601		Lakhipur Govt.Primary School	489	7		
602		Tengra Govt.Primary School	572	6		
603		Sharifpur Govt.Primary School	518	6		
604		Tiragao Govt.Primary School	565	9		
605		Barkot Nagar Govt.Primary School	262	3		
606		Kandagao Govt.Primary School	591	7		
607		Bakterpur Govt.Primary School	362	6		
608		Bagula Govt.Primary School	462	6		
609		Peshkergao Govt.Primary School	415	5		
610		Matgao Govt.Primary School	581	6		Yes
611		Vangapara Govt.Primary School	468	6		
612		Bashtala Govt.Primary School	439	4		
613		Haque Nagar Govt.Primary School	694	6		
614		Zahangirgao Govt.Primary School	489	8		
615		Paikpara Govt.Primary School	528	7		
616		Kalaura Govt.Primary School	542	6		
617		Lashkarergao Govt.Primary School	378	6		
618		Narshingpur Govt.Primary School	686	6		
619		Dinertuk Govt.Primary School	311	3		
620		Sonarpur Govt.Primary School	442	6		
621		Nasimpur Govt.Primary School	289	3		

Sl. No.	School. Madras ha,College	Name	No. of Students	No. of Teachers	Location	Whether Used as Flood Shelter
622		Balura Govt.Primary School	382	5		
623		Uchairao Govt.Primary School	532	4		
624		Protappur Govt.Primary School	264	6		Yes
625		Bade Goreshpur Govt.Primary School	309	4		
626		Goarai Govt.Primary School	587	6		Yes
627		Dharmopur Govt.Primary School	325	6		
628		Kandagao Noagao Govt.Primary School	534	6		
629		Dhupkhai Govt.Primary School	465	6		
630		Panael Govt.Primary School	357	6		
631		Dohalia Govt.Primary School	316	4		Yes
632		Kumarnikandi Govt.Primary School	534	5		
633		Jalshi Govt.Primary School	234	4		
634		Radha Nagar Govt.Primary School	164	3		
635		Krishno Nagar Govt.Primary School	201	5		
636		43No Sonapur Govt.Primary School	298	5		
637		Shahebergao Govt.Primary School	514	6		
638		Mongalpur Govt.Primary School	395	4		
639		Sreepur Govt.Primary School	526	5		
640		Haripodo Nagar Govt.Primary School	320	6		
641		Pandergao Govt.Primary School	251	4		
642		Chandipur Govt.Primary School	499	6		
643		Edonpur Govt.Primary School	243	3		
644		Ajompur Govt.Primary School	414	4		
645		Jalalpur Govt.Primary School	209	3		
646		Dhulposhi Govt.Primary School	419	6		
647		Mannargao	280	4		

Sl. No.	School. Madras ha,College	Name	No. of Students	No. of Teachers	Location	Whether Used as Flood Shelter
		Govt.Primary School				
648		Hajarigao Govt.Primary School	336	7		
649		Gobordhan Ganj Govt.Primary School	472	6		
650		Rampur Govt.Primary School	507	7		
651		Noinnogao Govt.Primary School	444	6		
652		Birshing Govt.Primary School	323	5		
653		Teblay Govt.Primary School	395	4		
654		Bajitpur Govt.Primary School	289	6		
655		Doara Bazar Model Govt.Primary School	760	7		Yes
		Sub Total :	24940	318		7
656	Dharmopasha	Bade Haripur Govt.Primary School	157	4	Bade Haripur	
657		Shantipur Govt.Primary School	220	4	Shantipur	
658		Durgapur Govt.Primary School	171	4	Durgapur	
659		Kakium Khalapara Govt.Primary School	186	4	Kakium Khalapara	Yes
660		Mokterpur Govt.Primary School	161	4	Mokterpur	Yes
661		Ghulua Govt.Primary School	159	4	Ghulua	
662		Bagarpachur Govt.Primary School	152	4	Bagarpachur	
663		Abuar Char Govt.Primary School	185	4	Abuar Char	
664		Haripur Govt.Primary School	220	4	Haripur	
665		Kajirgao Govt.Primary School	113	4	Kajirgao	
666		Halidakanda Govt.Primary School	371	4	Halidakanda	Yes
667		Gastala Govt.Primary School	221	4	Gastala	
668		Hulashkhali Govt.Primary School	152	4	Hulashkhali	
669		Janiarchar Govt.Primary School	185	4	Janiarchar	
670		Jamalpur Govt.Primary School	173	4	Jamalpur	
671		Nowdhar Govt.Primary School	290	4	Nowdhar	

Sl. No.	School. Madras ha,College	Name	No. of Students	No. of Teachers	Location	Whether Used as Flood Shelter
672		Kurshibari Govt.Primary School	148	4	Kurshibari	
673		Shariotpur Govt.Primary School	153	4	Shariotpur	
674		Berikanda Govt.Primary School	202	4	Berikanda	
675		Rajendrapur Govt.Primary School	151	4	Rajendrapur	
676		Shekhergao Govt.Primary School	205	4	Shekhergao	
677		Noagao Govt.Primary School	145	4	Noagao	
678		Joysree (Dak) Govt.Primary School	138	4	Joysree (Dak)	
679		Lakhankhala Govt.Primary School	153	4	Lakhankhala	
680		Rajdharpur Govt.Primary School	165	4	Rajdharpur	
681		Shahortali Govt.Primary School	120	4	Shahortali	
682		Mudaharpur Govt.Primary School	152	4	Mudaharpur	
683		Noagao Malaypur Govt.Primary School	98	4	Noagao Malaypur	
684		Vatokpur Govt.Primary School	151	4	Vatokpur	
685		Noaband Govt.Primary School	173	4	Noaband	
686		Nalgara Govt.Primary School	150	4	Nalgara	
687		Alipur Govt.Primary School	110	4	Alipur	
688		Dhubala Govt.Primary School	141	4	Dhubala	
689		Shanbari Govt.Primary School	151	4	Shanbari	
690		Teligao Govt.Primary School	105	4	Teligao	
691		Roypur Govt.Primary School	108	4	Roypur	
692		Mashkanda Govt.Primary School	106	4	Mashkanda	
693		Bir (Dak) Govt.Primary School	230	4	Bir (Dak)	
694		Moguarchar Govt.Primary School	165	4	Moguarchar	
695		Dayalpur Govt.Primary School	132	4	Dayalpur	
696		Kaikuria Govt.Primary School	86	4	Kaikuria	

Sl. No.	School. Madras ha,College	Name	No. of Students	No. of Teachers	Location	Whether Used as Flood Shelter
697		Bangavi Govt.Primary School	180	4	Bangavi	
698		Rampur Govt.Primary School	204	4	Rampur	
699		Etauri Govt.Primary School	53	4	Etauri	
700		Mohishkhala Govt.Primary School	226	4	Mohishkhala	
701		Shajdapur Govt.Primary School	95	4	Shajdapur	
702		Hijla Govt.Primary School	98	4	Hijla	
703		Ghiroil Govt.Primary School	162	4	Ghiroil	
704		Noagao Govt.Primary School	71	4	Noagao	
705		Joypur Govt.Primary School	125	4	Joypur	
706		Masimpur Govt.Primary School	42	7	Masimpur	
707		Kaikiam mou Govt.Primary School	91	7	Kaikiam mou	
708		Nijampur Govt.Primary School	95	4	Nijampur	
709		DashDhari Govt.Primary School	155	4	DashDhari	
710		Ghilagara Govt.Primary School	164	2	Ghilagara	
711		Jalusha Shahapur Govt.Primary School	295	4	Jalusha Shahapur	
712		Garakata Govt.Primary School	236	8	Garakata	
713		Arifpur Govt.Primary School	101	7	Arifpur	
714		Batta Govt.Primary School	98	6	Batta	Yes
715		Sulemanpur Govt.Primary School	153	4	Sulemanpur	
716		Kahala Govt.Primary School	90	4	Kahala	
717		Dakhin Rupnagar Govt.Primary School	208	4	Dakhin Rupnagar	
718		Shaliani Govt.Primary School	136	3	Shaliani	
719		Balia Govt.Primary School	65	4	Balia	
720		Chandalipara Govt.Primary School	165	3	Chandalipara	
721		Jalalpur Govt.Primary School	114	3	Jalalpur	
722		Daulatpur	119	4	Daulatpur	Yes

Sl. No.	School. Madras ha,College	Name	No. of Students	No. of Teachers	Location	Whether Used as Flood Shelter
		Govt.Primary School				
723		Kamaura Govt.Primary School	254	4	Kamaura	
724		Kakarhati Govt.Primary School	102	4	Kakarhati	
725		Nichintapur Govt.Primary School	210	4	Nichintapur	
726		55No Shahapur Govt.Primary School	132	2	55No Shahapur	
727		Dakhin Amjora Govt.Primary School	107	3	Dakhin Amjora	
728		Dhulpushi Govt. Primary School	60	4	Dhulpushi	
729		Galoikhali Govt. Primary School	113	3	Galoikhali	
730		Ranchi Govt.Primary School	262	4	Ranchi	
731		Bashsura Govt. Primary School	117	4	Bashsura	
732		Shahapur Govt.Primary School	161	4	Shahapur	
733		Rangamati Govt.Primary School	97	4	Rangamati	
734		Mohammad Alipur Govt.Primary School	156	4	Mohammad Alipur	
735		Kauhani Govt.Primary School	180	4	Kauhani	
736		Buripattan Govt.Primary School	171	4	Buripattan	
737		Nagdapara Govt. Primary School	54	4	Nagdapara	
738		Anowerpur Govt. Primary School	112	4	Anowerpur	
739		Rupnagar Govt.Primary School	181	4	Rupnagar	
740		Antapur Nababpur Govt. Primary School	207	4	Antapur Nababpur	
741		Birshinhapara Govt.Primary School	105	4	Birshinhapara	
742		Ghashi Govt.Primary School	147	4	Ghashi	
743		Dharmopasha 1no Model Govt.Primary School	593	9	Dharmopasha 1no Model	
744		Dharmopasha 2no Govt.Primary School	459	10	Dharmopasha 2no	
745		Dashpara Govt.Primary School	296	7	Dashpara	
746		Halidakanda Govt. Primary School	239	6	Halidakanda	Yes
747		Lankapatharia Govt.	311	4	Lankapathar	Yes

Sl. No.	School. Madras ha,College	Name	No. of Students	No. of Teachers	Location	Whether Used as Flood Shelter
		Primary School			ia	
748		Kandapara Govt.Primary School	286	6	Kandapara	Yes
749		Deola Govt. Primary School	311	4	Deola	
750		Radhanagar Govt.Primary School	310	3	Radhanagar	
751		Meuhari Govt.Primary School	386	9	Meuhari	Yes
752		Khaerdirchar Govt.Primary School	231	3	Khaerdirchar	
753		Mamudnagar Govt.Primary School	180	4	Mamudnagar	
754		Matikata Govt.Primary School	360	6	Matikata	Yes
755		Saidpur Govt. Primary School	303	6	Saidpur	Yes
756		Ahammadpur Govt. Primary School	139	3	Ahammadpur	
757		Khalapara Govt.Primary School	128	3	Khalapara	Yes
758		Rajapur Govt. Primary School	451	5	Rajapur	Yes
759		Shingpur Govt.Primary School	170	4	Shingpur	
760		Daulatpur Govt.Primary School	178	3	Daulatpur	Yes
761		Boulam Govt.Primary School	605	9	Boulam	Yes
762		Gabi Govt.Primary School	382	6	Gabi	
763		Berikandi Barokhola Govt.Primary School	295	6	Berikandi Barokhola	Yes
764		Vatgao Govt. Primary School	164	4	Vatgao	
765		Sharishyam Govt. Primary School	215	4	Sharishyam	
766		Shelbarosh Govt.Primary School	268	7	Shelbarosh	
767		Thanura pacham Govt. Primary School	212	6	Thanura pacham	
768		Shalop Govt.Primary School	197	4	Shalop	
769		Paikurati Govt.Primary School	249	5	Paikurati	Yes
770		Mirjapur Govt.Primary School	205	5	Mirjapur	
771		Balujuri Govt.Primary School	244	4	Balujuri	
772		Chakia Chapur Govt.Primary School	326	5	Chakia Chapur	

Sl. No.	School. Madras ha,College	Name	No. of Students	No. of Teachers	Location	Whether Used as Flood Shelter
773		Rajapur (Paik) Govt. Primary School	175	5	Rajapur (Paik)	Yes
774		Sonoi Govt. Primary School	457	7	Sonoi	Yes
775		Baroiati Govt. Primary School	330	7	Baroiati	
776		Bekhaijura Govt. Primary School	117	6	Bekhaijura	
777		Vatapara Govt. Primary School	290	5	Vatapara	
778		Jinglipara Govt. Primary School	290	6	Jinglipara	
779		Bir Govt. Primary School	325	6	Bir	Yes
780		Joyosree Govt. Primary School	619	7	Joyosree	Yes
781		Pathariakanda Govt. Primary School	80	3	Pathariakanda	
782		Banarashi Govt. Primary School	123	4	Banarashi	
783		Sharshatipur Govt. Primary School	225	5	Sharshatipur	
784		Moheshpur Govt. Primary School	174	4	Moheshpur	
785		Najarpur Govt. Primary School	115	3	Najarpur	
786		Barai Govt. Primary School	261	6	Barai	
787		Golokpur Govt. Primary School	359	7	Golokpur	Yes
788		Sadipur Govt. Primary School	130	3	Sadipur	
789		Jararkona Govt. Primary School	227	6	Jararkona	
790		Bakharpur Govt. Primary School	199	4	Bakharpur	Yes
791		Babupur Govt. Primary School	311	6	Babupur	
792		Chandpur Govt. Primary School	65	3	Chandpur	
793		Sharishkanda Govt. Primary School	258	3	Sharishkanda	
794		Bagbari Govt. Primary School	128	5	Bagbari	
795		Digjan Govt. Primary School	162	3	Digjan	
896		Shukhair Govt. Primary School	357	6	Shukhair	
797		Nurpur Govt. Primary School	184	3	Nurpur	
798		Protappur	109	3	Protappur	

Sl. No.	School. Madras ha,College	Name	No. of Students	No. of Teachers	Location	Whether Used as Flood Shelter
		Govt.Primary School				
799		Karuajan Govt.Primary School	233	6	Karuajan	
800		Kalmati Govt. Primary School	122	4	Kalmati	
801		Faruk Nagar Govt. Primary School	50	3	Faruk Nagar	
802		Dakhinura Govt.Primary School	110	4	Dakhinura	
803		Chamardani Govt. Primary School	392	9	Chamardani	
804		Maddanagar Govt.Primary School	194	4	Maddanagar	Yes
805		Dulashia Govt.Primary School	146	5	Dulashia	
806		Kalumamasuakanda Govt.Primary School	52	3	Kalumamasuakanda	Yes
807		Banshikunda Govt.Primary School	213	5	Banshikunda	Yes
808		Haripur Noagao Govt.Primary School	71	3	Haripur Noagao	Yes
809		Darappur Govt. Primary School	44	3	Darappur	
810		Chapaiti Govt. Primary School	144	5	Chapaiti	
811		Khalishakanda Govt.Primary School	121	3	Khalishakanda	
812		Bishara Govt. Primary School	110	3	Bishara	
813		Masukanda Govt.Primary School	71	3	Masukanda	
814		Noyaband Govt.Primary School	350	5	Noyaband	
815		Hamidpur Govt.Primary School	336	5	Hamidpur	
816		Ramdigha Govt.Primary School	139	4	Ramdigha	Yes
817		Southpara Govt.Primary School	575	6	Southpara	Yes
818		Galha Govt. Primary School	240	7	Galha	
819		Patpura Govt. Primary School	156	3	Patpura	
820		Niamotpur Govt.Primary School	108	4	Niamotpur	
821		Khidirpur Govt. Primary School	95	4	Khidirpur	
822		Balorampur Govt.Primary School	303	6	Balorampur	
823		Kaetkanda Govt.Primary School	102	3	Kaetkanda	

Sl. No.	School. Madras ha,College	Name	No. of Students	No. of Teachers	Location	Whether Used as Flood Shelter
824		Roha Govt.Primary School	221	6	Roha	
825		Jomsherpur Govt.Primary School	75	3	Jomsherpur	
826		Shararkona Govt.Primary School	158	4	Shararkona	
827		Maddanagar Bazar Govt. Primary School	475	10	Maddanagar Bazar	Yes
828		Dugnoi Govt. Primary School	231	6	Dugnoi	
829		Kamargao Govt.Primary School	92	3	Kamargao	
830		Masimpur Govt. Primary School	227	6	Masimpur	
831		Abidnagar Govt.Primary School	210	4	Abidnagar	Yes
832		Amjora Govt.Primary School	179	3	Amjora	
833		Datiapara Govt.Primary School	402	4	Datiapara	Yes
834		Ataishamasimpur Govt.Primary School	63	4	Ataishamasimpur	Yes
835		Bakatala Govt.Primary School	429	4	Bakatala	
836		Matiaband Govt. Primary School	312	4	Matiaband	
837		Kalagar Govt. Primary School	438	5	Kalagar	
838		Kartikpur Govt.Primary School	523	6	Kartikpur	Yes
839		Kaitakona Govt. Primary School	133	4	Kaitakona	
840		Satur Govt.Primary School	199	7	Satur	
		Sub Total :	36783	833		35
841	Satok	Ganeshpur Govt.Primary School	771	7		Yes
842		2No Noa Gao Govt.Primary School	224	3		
843		Jamura Govt.Primary School	468	6		
844		Dargakhali Govt.Primary School	153	5		
845		Bangao Govt.Primary School	428	7		
846		Rash Nagar Govt.Primary School	271	4		
847		Moula Govt.Primary School	439	5		Yes
848		Batirpur Govt.Primary	317	6		

Sl. No.	School. Madras ha,College	Name	No. of Students	No. of Teachers	Location	Whether Used as Flood Shelter
		School				
849		Karailgao Govt.Primary School	374	5		
850		Barkahan Govt.Primary School	412	4		
851		Shah Arfin Nagar Govt.Primary School	504	5		Yes
852		Rajargao Govt.Primary School	483	6		Yes
853		Shinghergao Govt.Primary School	309	5		
854		43No Chandpur Govt.Primary School	239	3		
855		Asad Nagar Govt.Primary School	397	5		
856		Bagabari Govt.Primary School	832	13		Yes
857		Paigao Govt.Primary School	470	5		Yes
858		Mondalivog Govt.Primary School	802	10		Yes
859		Noarai Govt.Primary School	654	6		Yes
860		Ratgao Govt.Primary School	349	5		
861		Tatikona Govt.Primary School	601	9		Yes
862		Kumna Govt.Primary School	589	7		Yes
863		Bausha Govt.Primary School	415	6		Yes
864		Mollikpur Govt.Primary School	358	5		
865		19No Noa Gao Govt.Primary School	253	4		
866		Kalaruakha Govt.Primary School	350	5		Yes
867		Taj Pur Govt.Primary School	263	7		
868		Gandarbo Pur Govt.Primary School	214	6		
869		Borbapur Govt.Primary School	405	5		Yes
870		Noalambahati Govt.Primary School	232	5		
871		Raysantoshpur Govt.Primary School	276	5		
872		Shimurtala Govt.Primary School	416	7		Yes
873		Ujirpur Govt.Primary School	228	4		

Sl. No.	School. Madras ha,College	Name	No. of Students	No. of Teachers	Location	Whether Used as Flood Shelter
874		Madhabpur Govt.Primary School	601	5		Yes
875		Hasnabad Govt.Primary School	512	7		Yes
876		Sikandarpur Govt.Primary School	352	6		
877		Pirpur Goury Govt.Primary School	161	5		
878		28No Rampur Govt.Primary School	352	5		
879		Kamarkhal Govt.Primary School	279	3		
880		Kejaura Govt.Primary School	270	3		
881		Kharidir Char Govt.Primary School	380	4		
882		Ballovpur Govt.Primary School	433	3		Yes
883		Shakhaiti Govt.Primary School	457	5		Yes
884		Nansree Govt.Primary School	228	6		
885		15No Chand Pur Govt.Primary School	553	4		
886		Kamarangi Govt.Primary School	258	4		
887		Jalali Char Govt.Primary School	238	4		
888		Gader Mohol Govt.Primary School	208	3		
889		47No Alampur Govt.Primary School	581	5		Yes
890		Amertal Govt.Primary School	302	3		Yes
891		Nadampur Govt.Primary School	328	6		Yes
892		Kanchanpur Govt.Primary School	245	3		
893		Takipur Govt.Primary School	352	7		
894		60No Dash Ghar Govt.Primary School	140	2		
895		Gobinda Nagar Govt.Primary School	503	6		Yes
896		Goashpur Govt.Primary School	187	5		
897		Pirpur Govt.Primary School	470	4		Yes
898		Jalalpur Govt.Primary School	391	4		Yes
899		Nutan Bazar	442	6		Yes

Sl. No.	School. Madras ha,College	Name	No. of Students	No. of Teachers	Location	Whether Used as Flood Shelter
		Govt.Primary School				
900		Bilpar Govt.Primary School	180	4		
901		Gobindo Ganj Govt.Primary School	591	9		Yes
902		Khidura Govt.Primary School	187	3		
903		Lakeshar Govt.Primary School	449	5		Yes
904		Radha nagar Govt.Primary School	240	6		
905		Bagain Govt.Primary School	386	5		
906		Bangla Bazar Govt.Primary School	324	5		
907		Bramman Jhulia Govt.Primary School	306	3		Yes
908		Soila Govt.Primary School	493	6		
909		Shyam Nagar Govt.Primary School	214	4		
910		Krishna Nagar Govt.Primary School	177	3		
911		Shib Nagar Govt.Primary School	344	6		
912		Jaua Govt.Primary School	461	9		Yes
913		Ganipur Govt.Primary School	314	4		
914		Kaitkona Govt.Primary School	216	5		
915		Koita Govt.Primary School	413	6		Yes
916		Kapola Govt.Primary School	496	5		Yes
917		Debergao Govt.Primary School	306	7		
918		Jhamuk Govt.Primary School	256	4		
919		Barokapon Govt.Primary School	356	6		Yes
920		Jia Pur Govt.Primary School	456	6		Yes
921		Puran Shingchaipur Govt.Primary School	294	7		
922		Aynakandi Govt.Primary School	199	3		
923		Jagjhap Govt.Primary School	611	5		Yes
924		Kamargao Govt.Primary School	354	7		

Sl. No.	School. Madras ha,College	Name	No. of Students	No. of Teachers	Location	Whether Used as Flood Shelter
925		91 No Noa Gao Govt.Primary School	206	2		
926		Shadukhali Govt.Primary School	176	3		
927		Mahodi Govt.Primary School	405	5		Yes
928		Kaleshari Govt.Primary School	240	7		
929		Saidargao Govt.Primary School	258	4		
930		Moinpur Govt.Primary School	546	6		Yes
931		Jahidpur Govt.Primary School	441	6		Yes
932		Sree Krishnapur Dilalpur Govt.Primary School	239	4		
933		Chelarchar Govt.Primary School	161	3		
934		Kurshi Govt.Primary School	335	3		
935		Baraia Govt.Primary School	108	4		
936		Palpur Govt.Primary School	324	6		
937		104No Alampur Govt.Primary School	369	5		Yes
938		Mohammadpur Govt.Primary School	189	6		
939		Jugal Nagar Govt.Primary School	210	3		
940		Bashontapur Janomongal Govt.Primary School	198	3		
941		108No Rampur Govt.Primary School	308	2		
942		Bargopi Govt.Primary School	351	6		Yes
943		Rauli Govt.Primary School	312	5		
944		Narshingpur Talupat Govt.Primary School	281	6		
945		Khaghata Govt.Primary School	121	3		
946		Vatgao Govt.Primary School	386	4		Yes
947		Satarpoi Govt.Primary School	308	5		
948		Hayderpur Govt.Primary School	273	3		
949		Mondalpur	253	4		

Sl. No.	School. Madras ha,College	Name	No. of Students	No. of Teachers	Location	Whether Used as Flood Shelter
		Govt.Primary School				
950		Gaglajur Govt.Primary School	240	4		
951		Jalia-3 Govt.Primary School	507	5		Yes
952		Sree Potipur Govt.Primary School	194	6		
953		Baratuka Govt.Primary School	429	5		Yes
954		Bade Jhigli Govt.Primary School	415	8		Yes
955		Shaktiargao Govt.Primary School	289	4		
956		Jatua Govt.Primary School	320	6		
957		Chechan Govt.Primary School	519	7		Yes
958		Vuigao Govt.Primary School	241	3		
959		55No Khumra Govt.Primary School	420	3		
960		Dhanpur Govt.Primary School	169	6		
961		Chouka Govt.Primary School	318	5		
962		Mula Ata Govt.Primary School	399	8		Yes
963		51No Munir Gati Govt.Primary School	365	7		
		Sub Total	43217	625		45
964	Jogonna thpur	Jogishpur Govt.Primary School	676	6		
965		Jamatullah Atapara Govt.Primary School	441	6		Yes
966		Kamarkhal Govt.Primary School	165	3		
967		Sadipur Govt.Primary School	214	6		
968		Atpara Govt.Primary School	277	4		Yes
969		Khashila Govt.Primary School	155	3		
970		Majidpur Govt.Primary School	261	3		
971		Hijla Nadampur Govt.Primary School	131	3		
972		Gorargao Govt.Primary School	137	3		
973		Khalisha Govt.Primary School	168	3		

Sl. No.	School. Madras ha,College	Name	No. of Students	No. of Teachers	Location	Whether Used as Flood Shelter
974		Abdul Kadir Govt.Primary School	227	6		
975		Ganesharpur Govt.Primary School	288	4		Yes
976		Patali Govt.Primary School	134	3		
977		Minajpur Govt.Primary School	161	4		
978		Samat Govt.Primary School	180	3		
979		Kabirpur Govt.Primary School	116	3		
980		Gorargao Govt.Primary School	137	4		
981		Provakorpur Govt.Primary School	121	3		
982		Rasulpur Govt.Primary School	293	4		Yes
983		Keshobpur	459	4		Yes
984		26No Shachani Govt.Primary School	128	4		
985		Rasulganj Govt.Primary School	278	5		
986		Shera Mohammadpur Govt.Primary School	106	2		
987		Ashampur Govt.Primary School	85	2		
988		Islampur Govt.Primary School	90	5		
989		Gorargao Govt.Primary School	139	3		
990		Mohammadpur Shera Govt.Primary School	214	2		
991		Dakhin Provakorpur Govt.Primary School	142	3		
992		Makrampur Govt.Primary School	91	3		
993		Mirpur Govt.Primary School	290	7		Yes
994		Siramishi Govt.Primary School	190	4		
995		Chand Boalia Govt.Primary School	129	3		
996		Mashajan Kadirpur Govt.Primary School	227	4		
997		Hatem Fatemapur Govt.Primary School	94	4		
998		Gargorikandi Govt.Primary School	257	3		
999		Atghar Govt.Primary School	397	4		Yes

Sl. No.	School. Madras ha,College	Name	No. of Students	No. of Teachers	Location	Whether Used as Flood Shelter
1000		Ghaliar Para Govt.Primary School	27	3		
1001		Baur Kapon Govt.Primary School	174	3		
1002		Adhua Govt.Primary School	165	4		
1003		Purbo Alipur Govt.Primary School	140	4		
1004		Lahori Govt.Primary School	192	6		
1005		Kachurkandi Govt.Primary School	282	5		
1006		Jagonnathpur Adarsho Govt.Primary School	417	10		Yes
1007		Abdul Tahid Govt.Primary School	142	5		
1008		Dakhin Habibpur Govt.Primary School	184	5		
1009		Bhowanipur Govt.Primary School	409	7		Yes
1010		Ishakpur Govt.Primary School	294	4		
1011		Ludurpur Govt.Primary School	221	6		
1012		Sikka Govt.Primary School	339	8		Yes
1013		Bangao Govt.Primary School	161	3		
1014		Habibpur Govt.Primary School	161	4		
1015		Chilaura Govt.Primary School	234	4		
1016		Haldipur Govt.Primary School	65	3		
1017		Shajon Sree Govt.Primary School	210	5		
1018		Bashudevpur Govt.Primary School	211	3		
1019		Goprapur Govt.Primary School	87	3		
1020		Beri Govt.Primary School	113	3		
1021		Vurakhali Govt.Primary School	153	3		
1022		Naya Chilaura Govt.Primary School	326	3		Yes
1023		khagaura Govt.Primary School	260	6		
1024		Betauka Govt.Primary	153	2		

Sl. No.	School. Madras ha,College	Name	No. of Students	No. of Teachers	Location	Whether Used as Flood Shelter
		School				
1025		Kubaspur Govt.Primary School	315	5		
1026		Goshgaon Govt.Primary School	178	3		
1027		Isagaon Govt.Primary School	224	4		
1028		Narikela Govt.Primary School	178	3		
1029		Gandarbupur Govt.Primary School	186	2		
1030		Bagmoina Govt.Primary School	283	4		
1031		Alampur Govt.Primary School	123	3		
1032		Rouyail Govt.Primary School	407	7		yes
1033		Horinakandi Govt.Primary School	92	3		
1034		Kamrakhai Govt.Primary School	113	2		
1035		Hilalpur Govt.Primary School	90	3		
1036		Joynagor Govt.Primary School	205	3		
1037		Ranigaaj Govt.Primary School	351	6		Yes
1038		Goshgaon Govt.Primary School	77	2		
1039		Dhoulotpur Govt.Primary School	274	4		

Sl. No.	School. Madras ha,College	Name	No. of Students	No. of Teachers	Location	Whether Used as Flood Shelter
1040		Megerkandi Govt.Primary School	111	3		
1041		Sayadpur Govt.Primary School	154	6		
1042		Uttar Sayadpur Govt.Primary School	65	3		
1043		Pachim Sayadpur Govt.Primary School	160	4		
1044		Bodrail Govt.Primary School	79	2		
1045		Teguria Govt.Primary School	221	4		
1046		Saharpara Govt.Primary School	247	4		
1047		Sahakamal Govt.Primary School	165	2		
1048		Mirpur Mahlla Govt.Primary School	103	2		
1049		Karimpur Govt.Primary School	99	2		
1050		Pirergaon Govt.Primary School	260	5		
1051		Sayadpur Samsia Govt.Primary School	127	5		
1052		Aoudatpur Purbu Bodail Atghor Govt.Primary School	124	3		
1053		Sanatonpur Govt.Primary School	132	3		
1054		Sulkamborpur Govt.Primary School	168	1		
1055		Aserkandi Govt.Primary School	269	5		

Sl. No.	School. Madras ha,College	Name	No. of Students	No. of Teachers	Location	Whether Used as Flood Shelter
1056		Purbo Tilok Govt.Primary School	168	4		
1057		Sura Govt.Primary School	29	3		
1058		Jamalpur Govt.Primary School	311	3		
1059		Nitaiganj Govt.Primary School	37	3		
1060		Joyda Govt.Primary School	66	2		
1061		jammergaon Govt.Primary School	123	2		
1062		Oyerkona Govt.Primary School	153	2		
1063		Burofeche Govt.Primary School	248	5		
1064		Kathalkhai Govt.Primary School	138	4		
1065		Dhagalbag(ca)Govt.Primary School	113	2		
1066		Dhagalbag(kha)Govt.Primary School	73	2		
1067		Shoura patkura Govt.Primary School	205	4		
1068		Kalambupur Govt.Primary School	101	3		
1069		Uttar Kalnichar Govt.Primary School	102	1		
1070		Surutonpur Govt.Primary School	53	2		
1071		Uttar Daourai Govt.Primary School	299	4		Yes

Sl. No.	School. Madras ha,College	Name	No. of Students	No. of Teachers	Location	Whether Used as Flood Shelter
1072		Mithaborang Govt.Primary School	45	3		
1073		Kakboli Govt.Primary School	271	3		
1074		Katia Govt.Primary School	342	3		
1075		Purbo katia Govt.Primary School	217	5		
1076		Jalalpur Govt.Primary School	140	3		
1077		Ananda mahon Govt.Primary School	351	6		Yes
1078		HargaonGovt.Primary School	402	5		Yes
1079		Alipur Govt.Primary School	210	4		
1080		Samergaon Govt.Primary School	278	6		
1081		Sata Govt.Primary School	272	3		
1082		Ramfatipur Govt.Primary School	213	5		
1083		2no Teraubia Govt.Primary School	101	3		
		Sub Total	119	447		16
1084	Tahirpur	Chanpur Govt.Primary School	232	6	Chanpur	
1085		Modairgaon Govt.Primary School	330	5	Modairgaon	
1086		Mahram Govt.Primary School	274	6	Mahram	
1087		Gotila Govt.Primary	328	5	Gotila	

Sl. No.	School. Madras ha,College	Name	No. of Students	No. of Teachers	Location	Whether Used as Flood Shelter
		School				
1088		Mohojanpur Govt.Primary School	420	8	Mohojanpur	
1089		Pondub Govt.Primary School	392	5	Pondub	
1090		Shukdebpur Govt.Primary School	248	6	Shukdebpur	
1091		Moujergaon Govt.Primary School	282	8	Moujergaon	
1092		Rachinagor Govt.Primary School	314	6	Rachinagor	
1093		Jamalgor Govt.Primary School	348	6	Jamalgor	
1094		Yunuspur Govt.Primary School	324	5	Yunuspur	
1095		Vulakhali Govt.Primary School	372	5	Vulakhali	
1096		Kamarkandi Govt.Primary School	340	6	Kamarkandi	
1097		Lohajuri Govt.Primary School	422	8	Lohajuri	
1098		Rasulpur Govt.Primary School	374	5	Rasulpur	
1099		Nalerbond Govt.Primary School	262	5	Nalerbond	
1100		Dudher Alta Govt.Primary School	242	5	Dudher Alta	
1101		Barodol Notun Hati Govt.Primary School	280	5	Barodol Notun	
1102		Bashtola	272	5	Bashtola	

Sl. No.	School. Madras ha,College	Name	No. of Students	No. of Teachers	Location	Whether Used as Flood Shelter
		Govt.Primary School				
1103		Bashtola Govt.Primary School	310	6	Bashtola	
1104		Umedpur Govt.Primary School	420	8	Umedpur	
1105		Alipur Govt.Primary School	278	5	Alipur	
1106		Matikata Govt.Primary School	315	6	Matikata	
1107		Anondopur Govt.Primary School	328	5	Anondopur	
1108		Surjergaon Govt.Primary School	282	6	Surjergaon	
1109		Manigaon Govt.Primary School	383	7	Manigaon	
1110		Shantipur Govt.Primary School	274	5	Shantipur	
1111		Shantipur Govt.Primary School	283	6	Shantipur	
1112		Bonigor Govt.Primary School	383	8	Bonigor	
1113		Hebnagor Govt.Primary School	422	8	Hebnagor	
1114		Tahirpur Govt.Primary School	377	7	Tahirpur	
1115		Modoho Tahirpur Govt.Primary School	288	6	Modoho Tahirpur	Yes
1116		Uzan Tahirpur Govt.Primary School	232	5	Uzan Tahirpur	
1117		Birjoy Laxmenshree Govt.Primary School	238	5	Birjoy	

Sl. No.	School. Madras ha,College	Name	No. of Students	No. of Teachers	Location	Whether Used as Flood Shelter
1118		Chikma Govt.Primary School	338	6	Chikma	
1119		Balijuri Govt.Primary School	249	6	Balijuri	
1120		Balijuri Govt.Primary School	389	7	Balijuri	
1121		Dakkhinkun Govt.Primary School	330	6	Dakkhinkun	
1122		Barokhola Govt.Primary School	289	5	Barokhola	
1123		Patabitor Govt.Primary School	382	8	Patabitor	
1124		Anwerpur Govt.Primary School	318	5	Anwerpur	
1125		Mahtabpur Govt.Primary School	332	6	Mahtabpur	
1126		Teligaon Govt.Primary School	379	9	Teligaon	
1127		Torongo Govt.Primary School	278	6	Torongo	
1128		Nayabon Govt.Primary School	328	8	Nayabon	
1129		Birendronagor Govt.Primary School	362	7	Birendronagor	
1130		Joypur Govt.Primary School	364	6	Joypur	
1131		Gulokpur Govt.Primary School	254	5	Gulokpur	
1132		Mondiata Govt.Primary School	334	6	Mondiata	
1133		Matiaian	262	5	Matiaian	

Sl. No.	School. Madras ha,College	Name	No. of Students	No. of Teachers	Location	Whether Used as Flood Shelter
		Govt.Primary School				
1134		Kholgaon Govt.Primary School	279	6	Kholgaon	
1135		Lukma Govt.Primary School	324	5	Lukma	
1136		Ramshinghopur Govt.Primary School	382	7	Ramshinghopur	
1137		Vobanipur Govt.Primary School	185	5	Vobanipur	
1138		Ramjibonpur Govt.Primary School	285	6	Ramjibonpur	
1139		Lamagaon Govt.Primary School	272	5	Lamagaon	
1140		Dulpur Govt.Primary School	310	8	Dulpur	
1141		Shahaganj Govt.Primary School	374	6	Shahaganj	
1142		Shripur Govt.Primary School	410	8	Shripur	
1143		Nirala Govt.Primary School	368	6	Nirala	
1144		Laxmipur Govt.Primary School	310	5	Laxmipur	
1145		Indropur Govt.Primary School	379	7	Indropur	
1146		Rongachura Govt.Primary School	214	4	Rongachura	
1147		Rotonshri Govt.Primary School	195	4	Rotonshri	Yes
1148		Sulemanpur Govt.Primary School	313	5	Sulemanpur	

Sl. No.	School. Madras ha,College	Name	No. of Students	No. of Teachers	Location	Whether Used as Flood Shelter
1149		Garkati Govt.Primary School	298	6	Garkati	
1150		Barocharaburunga Govt.Primary School	242	5	Barocharaburung	
1151		Holholiarchar Govt.Primary School	341	8	Holholiarchar	
1152		Uktiargaon Govt.Primary School	272	7	Uktiargaon	
1153		Afania Govt.Primary School	292	6	Afania	
1154		Tekerghat Govt.Primary School	318	8	Tekerghat	
1155		Shadiabad Govt.Primary School	420	8	Shadiabad	
	Sub total	72	22640	439		2
	G.Total:	1155	279289	5006		266

List of Non govt. High Schools, Sunamganj District.

SL	School /Madras ha/Colleg e	Name	No. of Students	No. of Teachers	Location	Whether Used as flood Schelter,
01	Sunamganj Sadar	Govt.Jubeli High School	1075	43		Yes
02		Govt.S.C Girls High School	1091	42		Yes
03		Narayantala Mission High School	1178	9		Yes
04		Sunamganj Girls High School	1228	13		Yes
05		HMP High School	1241	12		Yes
06		Bolchanda High School	604	11		
07		Charmohlla High School	740	8		
08		Jaynagorbazar Hazigonibox High School	1147	9		Yes
09		Lobjan Chowdury Girls High School	523	13		
10		Iyaqubulla Public High School	856	10		
11		Alhaz Jamirun nur High School	679	11		
12		Hazi lal Mahamud High School	679	8		
13		Rangerchar High School	710	9		
14		Kreshnagor High School	1206	9		
15		Hosenia High School	881	5		Yes
16		Mongalkata High School	354	5		
17		Gobindapur Junion	122	3		

SL	School /Madras ha/College	Name	No. of Students	No. of Teachers	Location	Whether Used as flood Schelter,
		Secondary School				
18		Hazi Abdur Satter and morium Junion Secondary School	284	2		
19		Santiganj Model High School	243	4		
20		Abdur Ahad Saheda Chowdury High School	313	3		
21		Chuddagram High School	324	2		
22		Sayadpur Junion Secondary High School	370	6		
23		Adarsa Sisu Niketon	42	29		Yes
	Total	23	15890	266		8
24	Sulla	Shahid Alli High School	645	09	Bahara Union	Yes
25		Gobindro Chando Girls High School	512	10	Bahara Union	No
26		Giridhor High School	478	08	Hobibpur Union	No
27		Shamsuddor High School	428	06	Bahara Union	No
28		Hafez Ali High School	343	05	Atgaon Union	No
29		Mahmud Nagor High School	193	05	Atgaon Union	No
30		Soudersree School & College	487	10	Hobibpur Union	Yes
31		Aslam Uddin Public High School	420	05	Shulla Union	No
32		Chkua Junior Secondary School	95	03	Hobibpur Union	No

SL	School /Madras ha/College	Name	No. of Students	No. of Teachers	Location	Whether Used as flood Schelter,
33		Sorlal Junior Secondary School	204	04	Bahara Union	No
34		Ballrampur High School	215	04	Shulla Union	No
		11	4020	69		02
35	Jamalganj	Jamalgonj Model High School	1198	21	Jamalgonj	Yes
36		Jamalgonj Garils High School	1204	24	Jamalgonj	Yes
37		Vimkhali High School	832	13	Vimkhali	Yes
38		Sasna Bazar High School	1059	19	Sasna Bazar	Yes
39		Nobin Chondo High School	448	09	Fanarbuk	Yes
40		Beheli High School	370	11	Beheli	Yes
41		Alla Uddin Memoryel High School	680	06	Fanarbuk	Yes
42		Hazi Acir Uddin High School	314	05	Vimkhali	-
43		Abdul Mukit High School	304	08	Sasna Bazar	-
44		Allhaz Jonu Miha High School	389	06	Jamalgonj	-
		10	6798	126		07
45	South Sunamganj Upazila	Pagla High School and College	1343	12		
46		Abdul Gofur High School	519	9		
47		Dongria High School	492	9		
48		Joykalash ujanigaon	485	10		

SL	School /Madras ha/College	Name	No. of Students	No. of Teachers	Location	Whether Used as flood Schelter,
		High School				
49		Surma High School	740	10		
50		GoninagorSologram High School	560	9		
51		Abdur Rasid High School	597	5		
52		Birgaon Imdadul haque High School	534	6		
53		Satgaon Jibdhara High School	482	7		
54		Purbo Pagla High School	352	5		
55		Noyakhali Saptagram High School	715	7		
56		Joysiddi Bosia Khouri High School	249	3		
57		Panchogram High School	367	5		
	Sub Total	13	7435	97		
58		Bishomvorpur High School	866	11	Nutanpara , Bishomvorpur	Yes
59		Haji Majid Ullah High School	378	9	Fatepur, Fatepur UP	Yes
60		Katakhali High School	806	8	Katakhali, Dhanpur	
61		Dhanpur High School	1470	14	DhanpurBazar, Dhanpur UP	
62		Satgaon High School	337	8	Satgaobazar, Fatepur UP	
63		Palash High School	1192	14	Palash Bazar,	

SL	School /Madras ha/College	Name	No. of Students	No. of Teachers	Location	Whether Used as flood Schelter,
					Palash UP	
64		Murarichad High School	233	6	Murarichad, Fatepur UP	
65		Ratergaon High School	1085	12	Ratergao, Shalukabad UP	
66		Shaktiarkhola High School	758	10	Shaktiarkhola, Badaghat Dhakhin UP	
67		Bishomvorpur Girls High School	265	6	Muktikhola, Palash UP	
68		Rangiar Char	291	4	Rangiar Char	
		10	7390	98		2
69	Dowara Bazar Upazila	Borukhal Bohomukhi School and College	1283	17		
70		Samuj Ali High School and College	547	13		
71		Dowara Bazar High School	818	11		Yes
72		Tangra Secondary School	476	10		
73		Bogula Rojmot Ali Sundar High School	963	10		
74		Mitali Public High School	692	12		
75		Khilachara School and College	517	11		
76		Bastala Chowdhury Para Sahid Sreeti Junior Secondary School	256	4		Yes
77		Proguti High School	600	10		

SL	School /Madras ha/College	Name	No. of Students	No. of Teachers	Location	Whether Used as flood Schelter,
78		Liakotganj High School	898	10		
79		Muhibor Rahaman Manik Sonalinur Juniou Secondary School	180	5		
80		Hazi Konu Mia High School	632	9		
81		Ambari High School	1224	10		Yes
82		Muktijudda Captain Halal Kasru High School	447	10		
83		Sonali Chal High School	261	03		
84		Hazinur Talukder dosgaon High School	232	3		
	Sub Total	16	10026	148		3
85	Dharmopasha	Janata High School	1289	14	Dharmopasha sadar, UP	
86		Dharmopasha Girls High School	888	13	Dharmopasha sadar, UP	
87		Badshaganj Public High School	1017	17	Badshaganj	
88		Badshaganj Public Girls High School	472	10	Badshaganj	Yes
89		Joyosree High School	505	8	Joyosree	
90		Gasstala High School	782	11	Paikurati	
91		Golokpur Haji Abdul Haque School & College	733	12	Shukhair Rajapur Dakhin	
92		Maddanagar Girls High School	189	6	Maddanagar	
93		Maddanagar BP School & College	862	9	Maddanagar	
94		Galha High School	284	5	Galha	
95		Chamardani High School	274	10	Chamardani UP	
96		Abidnagar High School	189	5	Abidnagar	
97		Akota High School	157	6	Akota	
98		Banshikunda Momin High School	463	10	Banshikunda	
99		Mohishkhala High School	804	11	Mohishkhala	
100		Volaganj Sarbojanin High School	235	5	Volaganj	

SL	School /Madras ha/College	Name	No. of Students	No. of Teachers	Location	Whether Used as flood Schelter,
101		Abdur Rashid Mem: Junior High School	180	8		
102		Rajapur Junior High School	230	10	Rajapur	
103		The Holy Soul Public High School	175	7		
		Sub Total	9143	152		1
104	Chhatak Upazila	Chandranath Girls High School	1173	16		Yes
105		Chatak Bohomukhi High School	992	17		Yes
106		Chatak Cement Factory High School	668	26		Yes
107		Sylhet Pulp and Paper mill High School	648	12		Yes
108		Uttar Surma Azmot Ali High School and College	481	7		
109		Hazi Kamur Ali High School	815	11		Yes
110		Hazi Royes Ali High School	239	3		
111		Islampur High School	427	8		
112		Gobindaganj High School	2064	20		Yes
113		Bangla Bazar Samason Nesa High School	522	10		
114		L,P High School	439	4		
115		Natun Bazar High School	687	11		
116		Moyen pur High School	685	8		Yes
117		Jigli High School	439	8		
118		Anujanijon Kallan High School	337	10		
119		Jahidpur High School	237	3		

SL	School /Madras ha/College	Name	No. of Students	No. of Teachers	Location	Whether Used as flood Schelter,
120		Buraiya School and College	254	10		
121		Palpur High School	413	8		
122		Khurma High School	321	5		
123		Sukurun Nesa Chowdhury Sreeti High School	435	8		
124		Alangi Model High School	160	7		
125		Paigaon High School	1386	15		Yes
126		C,B,P High School	469	6		
127		Gonipur High School	374	9		
128		Jalalabad High School	282	5		
129		Hazi Abdul Khalek High School	299	6		
130		Char Mahalla High School	455	5		
131		Monirgati High School	339	8		
132		Samuta Secondary School	593	11		Yes
133		Panchogram High School	554	9		Yes
134		Haidarpur High School	303	5		
135		Hazi Jamal Uddin High School	240	2		
136		Akota High School	422	6		
137		Jonata High School	217	4		
138		Sahajalal Junion Secondary School	254	2		
139		Chatak Union SESDPM Model High	227	3		

SL	School /Madras ha/College	Name	No. of Students	No. of Teachers	Location	Whether Used as flood Schelter,
		School				
140		Alhaz Ahajur Rahaman High School	280	6		
	Sub Total	37	19130	314		10
141	Jagannathpur Upazila	Abdus Sobahan High School	369	7		Yes
141		Sayodpur Pailot High School	354	6		Yes
142		Isaqqur Public High School	336	8		
143		Sreebramosi High School	351	10		
144		Aralia Bazar High School	382	9		
145		Panchogram High School	466	9		Yes
146		Parargaon Ideal High School	359	7		
147		Parargaon Ideal High School	612	7		Yes
148		Raniganj High School	431	9		Yes
149		Rasulganj AKMP High School	589	14		Yes
150		Sarupalli School and Colleg	280	4		
151		Pailgaon BN High School	413	8		Yes
152		Jagunnathpur Govt.Girls High School	349	4		Yes
153		Saharpara Saha Kamal High School	401	9		
154		Atpara High School	482	9		Yes

SL	School /Madras ha/College	Name	No. of Students	No. of Teachers	Location	Whether Used as flood Schelter,
155		Mirpur Public High School	455	10		Yes
156		Lama TokerBazar High School	385	5		
157		Nayabonda School and College	399	13		
158		Safat Ullha High School	611	7		Yes
159		Boyail High School	226	9		
160		Patli Union High School	238	9		
161		Auronoday Girls High School	288	9		
162		Chilaura High School	209	9		
163		Kasobpur High School	272	3		
164		Pallobi Adarsa High School	339	5		
165		Golbahar Girls High School	209	4		
166		Abdul Girls High School	551	2		
167		Sajeda Khanum Girls High School	214	2		
168		Sahajalal Junion Secondary School	196	5		
	SubTotal	29	10806	212		11
169	Tahirpur	Tahirpur Govt. High School	382	6	Nutanpara , Tahirpur	Yes
170		Tahirpur Girls High School	314	7	Tahirpur	
171		Badaghat Public High School	328	8	Badaghat	
172		Balijuri Haji Elahi Boks High School	216	7	Balijuri	
173		Tekreghat Chunapathor Khani Prokalpo High School	382	7	Tekreghat	

SL	School /Madras ha/College	Name	No. of Students	No. of Teachers	Location	Whether Used as flood Schelter,
174		Anowerpur Adorsho High School	314	8	Anowerpur	
175		Badaghat Adorsho High School	282	6	Badaghat	
176		Moajjempur High School	218	8	Sreepur	
177		Janata	322	6	Sreepur Uttar	
178		Kaukandi Junior High School	342	7	Kaukandi	
179		Baradal Junior High School	382	6	Baradal	
180		Chandpur Junior High School	410	6	Chandpu	
181		Bagli Junior High School	284	7	Bagli	
182		Al haj Joynal Abedin Junior High School	386	8	Badaghat	
183		Haji MA Jaher Junior High School	384	6	Baradal	
		Sub Total :	4656	103		2
184	Derai	Derai High School	1272	18		Yes
185		Derai High Girls School	1490	16		Yes
186		Rajoniganj High School	651	11		Yes
187		Batipara High School	354	11		
188		Rafinagor Union High School	626	6		Yes
189		Fakir Mohamod Adarsa High School	818	13		Yes
190		Brojendroganj R.C High School	999	11		Yes
191		Rajanagor KCP High School	615	7		Yes
192		Guchia Samsuddin Sikkander High School	374	6		

SL	School /Madras ha/College	Name	No. of Students	No. of Teachers	Location	Whether Used as flood Schelter,
193		Hatia High School	338	7		
194		Jogdol Al Faruk High School	501	9		Yes
195		Alhaz Abdul Ohab High School	363	7		
196		Dal Public High School	372	9		
197		Tarul High School	181	6		
198		Alhaz Abdullha High School	253	4		
199		Matergaon Mohamodia High School	267	5		
200		H.M.PHigh School	535	6		
201		Alhaz Abdul Motlib High School	281	4		
202		Bangladesh Female Academy	94	11		
203		Moksudpur JuniorSecondary School	155	4		
204		Matiapur S.E.S.D.P Model High School	50	2		
205		Charnerchar S.E.S.D.P High School	39	1		
206		Kolunju Model High School	92	5		
		Sub Total :	10720	179		8
		Grand Total :	107994	1787		

List of Non govt. Dhakhil Madrashes, Sunamganj Dist.

SL	School/ Madrasa/ College	Name	Student	Teacher	Place / Ward	Use for flood Schelter, Yes/Not
01	Sunamganj Sadar	Dini Senior Alim Moder Madrasa	668	18		yes
02		Al Hera Jameya Islamia Alim Madrasa	862	20		Yes
03		Iqubia Dakhil Madrasa	833	12		Yes
04		Darul Hoda Dakhil Madrasa	442	13		Yes
05		Austagram Ahamodabad Dakhil Madrasa	284	11		Yes
	Sub Total	5	3089	74		5
06	Shulla	Sulla Hashemia Islamia Dakhil Madrasa	282	9	Bahara	
07		Dampur Madrasa	484	5	Sulla	
	Sub Total		766	14		
08	Derai	Shyamarchar Islamia Dakhil Madrasa	485	11		
09		Dhal Asram Dakhil Madrasa	415	12		
10		Roy Bangali Shahajalal Rah: Dakhil Madrasa	487	10		
11		Haydaria Dakhil Madrasa	396	12		
12		Haji Mahmud Miah Dakhil Madrasa	598	13		
13		Hatia Pir Akil Nesaria Shah Dakhil Madrasa	606	9		
	Sub Total		2987	67		
14	Jamalganj	Nowagano & Astogram Islamiha Dakhil Madrasa	452	55	Vimkhali	-
15		Loxmipur Twakoliya Dakhil Madrasa	186	12	Fanarbuk	-
16		Loxmipur Taedul Islamiha Dakhil Madrasa	179	13	Jamalgonj	-
17		Kalipur Nasariya Dakhil Madrasa	653	16	Jamalgonj	-

SL	School/ Madrasha/ College	Name	Student	Teacher	Place / Ward	Use for flood Schelter, Yes/Not
18		Sukdevpur Dakhil Madrasha	298	13	Sasna Bazar	-
19		Hazi jolekha Tayab Islamiha Dakhil Madrasha	151	10	Fanarbuk	-
20		Kamal baj Ibteday Madrasha	238	34	Vimkhali	-
	Sub Total :		2157	98		
21	South Sunamganj	Aktapara Islamia Alim Madrasha	725	18		Yes
22		Amria Islamia Dakhil Madrasa	480	11		Yes
23		Damudortopi Mahamudpur Dakhil Madrasa	301	8		
24		Jamiya is Hazi Akram Ali Dakhil Madrasa	368	9		
25		Jahalal Lofia Sunnia Dakhil Madrasa	452	13		
26		Islamia	314	14		
	Sub Total		2640	73		2
27	Bishomvor pur	Meruakhola fajil Madrasha	745	17	Meruakhola, Dhanpur UP	
28		Kapna jalalia Dakhil Madrasha	387	11	Kapna, Shalukabad UP	
29		Dighirpar Dakhil Madrasha	664	13	Dighirpar, Palash UP	
30		Masimpur Dakhil Madrasha	315	13	Masimpur Dhanpur UP	
31		Gajirgao Dakhil Madrasha	379	13	Gajirgao, Palsh UP	
32		Vadertek Dakhil Madrasha	439	15	Vadertek, Shlukabad UP	
	Sub Total		2929	82		
33	Dowara Baza	Baraiuri Dakhil Madrasha	487	18		-
34		Kalaura Darusunna Kasimia Fazil	870	19		

SL	School/ Madrasha/ College	Name	Stude nt	Teach er	Place / Ward	Use for flood Schelter, Yes/Not
		Madrasa				
35		Chamtala Islamia Dakhil Madrasa	528	12		
36		Hazi Miadhon Ali Dakhil Madrasa	263	14		
37		Kazi kadamdar Siddikia Dakhil Madrasa	171	9		
38		Darulhera Islamia Dakhil Madrasa	550	11		Yes
39		Islampur Siddikia Dakhil Madrasa	457	13		Yes
40		Siddit k Akbor(R.) Dakhil Madrasa	380	11		
41		Pesgergaon Islamia Dakhil Madrasa	427	12		
42		Lamasania Jameya Islamia Dakhil Madrasa	486	13		
43		Dinertok Darul Alim Madrasa	320	18		
44		Norsinghpur Adarsa Dakhil Madrasa	546	6		
	Sub Total		5485	156		2
45	Dharmopas ha	Khaerdirchar Dakhil Madrasha	419	13		Yes
46		Jamia Hatemia Dakhil Madrasha	304	12		
47		Noagao Dakhil Madrasha	247	10		
48		Mahishkhola Dakhil Madrasha	128	12		
	Sub Total		1378	46		1
49	Satok	Boraiya Kamil Dakhil Madrasa	1149	19		Yes

SL	School/ Madrasha/ College	Name	Stude nt	Teach er	Place / Ward	Use for flood Schelter, Yes/Not
50		Gobindanagor Fazlia Senior Madrasa	359	18		
51		Chatak Jalalalia Alim Madrasa	815	14		Yes
52		SingChapri Senion Aliml Madrasa	388	17		
53		Kharidirchar Alim Madrasa	445	17		
54		Sylhet Palp and paper Dakhil Madrasa	333	11		
55		Palpur Jalalalia Alim Madrasa	586	18		Yes
56		Lakeshor Dakhil Madrasa	322	14		
57		Natun Bazar Dakhil Madrasa	509	12		Yes
58		Razzakia Islamia Dakhil Madrasa	296	9		
59		Dolarbazar Islamia Dakhil Madrasa	341	11		
60		Jahidpur Islamia Dakhil Madrasa	349	13		
61		Nurolla Islamia Dakhil Madrasa	390	12		
62		Jamia IslamiaBongaon Dakhil Madrasa	386	13		
63		ShaSufi Mojamil Ali Dakhil Madrasa	559	14		Yes
64		Gaborgaon Darul quran Dakhil Madrasa	546	11		Yes
65		Kumerkandi Islamia Dakhil Madrasa	411	10		
66		Digli RahamaniaWoman	557	12		Yes

SL	School/ Madrasha/ College	Name	Stude nt	Teach er	Place / Ward	Use for flood Schelter, Yes/Not
		Madrasa				
67		Kalarukha latifia Dakhil Madrasa	510	9		
68		Al ikoneGirls Dakhil Madrasa	276	13		
69		Radanagor Dakhil Madrasa	555	13		Yes
70		Bondorgaon Islamia Dakhil Madrasa	613	14		Yes
71		Jameya mo:Muktirgaon Dakhil Madrasa	307	14		
	Sub Total	23	11002	308		9
72	Jagunnathp ur	Hobibpur Kasobpur Fazil Fazill Madrasa	857	17		Yes
73		Iqborchoi Senion Madrasa	748	19		Yes
74		Sayodpur SS Senior Madrasa	771	17		Yes
75		Holierpar Senior Madrasa	506	15		
76		Rasulpur jamiya ko:Senior Madrasa	420	14		
77		Ranigonj Bazar Senion Madrasa	648	14		Yes
78		Kamrakhai Joynagor Dakhil Madrasa	363	10		
79		Chara Jameya Dakhil Madrasa	213	11		
80		Rasulpur Bongaon Dakhil Madrasa	342	12		
81		Joyda Arabia Dakhil Madrasa	276	11		

SL	School/ Madrasha/ College	Name	Stude nt	Teach er	Place / Ward	Use for flood Schelter, Yes/Not
82		Chilaura DaruSunnat Dakhil Madrasa	807	12		Yes
83		Sahajalal Dania Dakhil Madrasa	275	4		
84		Balikandi Atpara Dakhil Madrasa	505	8		
85		Rasulpur Jameya Dakhil Madrasa	449	8		
86		Purbo Bodrail Dakhil Madrasa	327	12		
87		Pirer gaon Sunna Dakhil Madrasa	464	10		
88		Kubazpur Sahajalal Sunnia Dakhil Madrasa	434	10		
89		Jadispur Hafizia Islamia Dakhil Madrasa	460	10		
90		Al Jannat Islamia Education Institute	286	10		
91		Abu bokkor Siddik (R:)Dakhil Madrasa	405	13		
92		Boudora Dakhil Madrasa	136	10		
93		Akilpur Dakhil Madrasa	184	9		
	Sub Total		9876	263		5
94	Tahir Pur	Tahirpur Hifjul Ulum Madrasa	210	7	Tahirpur	
95		Balijuri H A Ulum Madrasa	225	6	Balijuri	
96		Badaghat Rahmania Awami Dakhil	264	7	Badaghat	

SL	School/ Madrasha/ College	Name	Stude nt	Teach er	Place / Ward	Use for flood Schelter, Yes/Not
		Madrasa				
97		Kholagaon Jamea Islamia Madrasa	310	6	Kholagaon	
98		Shahjalal(R) Arabia Dakhil Madrasa	228	6	Sulemanpur	Yes
	Sub Total		1237	32		
	G.Total		45404	1215		

List of Nongovt. College, Sunamganj Dist

Sl. No.	School/Madrasha/College	Name	No. of Students	No. of Teachers	Location	Wether used as flood Schelter
01	Sunamganj Sadar	Sunamgonj Govt. College	3815	32		Yes
02		Sunamgonj Govt. College	1335	12		Yes
03		Sunamgonj Pouro College	368	9		
04		Islamgong College	97	11		
05		Moynol Haque College	238	6		
06		Alhaz Motiur Rahaman College	139	8		
07	Shulla	Shulla College	402	13	Bahara Union	Yes
08		Saudersree School and College	63	3	Hobibpur Union	Yes
09	Derai	Derai College	1552	20		Yes
10		Jogdol University	144	6		
11		Bibiyana Model College	532	14		Yes
12	Jamalganj	jamalganj College	850	22	Jamalganj	
13	South Sunamganj	Abdul Majid College	276	9		
14	Bishwambarpur	Digendra Barmon College	1040	21	Puran Muktirkhala, palash Union	Yes
15		Hazara Muslim Technical School and College	115	5	Palash Bazar, Palash Union	
16	Dowara Bazar	Dowara Bazar College	318	11		
17	Darmapasha	Darmapasa College	741	23		Yes

Sl. No.	School/Madrasha/College	Name	No. of Students	No. of Teachers	Location	Wether used as flood Schelter
18		Badshaganj DigreeCollege	623	26		
19	Chhatak	Chatak College	1606	25		Yes
20		Gobindaganj Abdul Haque Sreeti College	1391	21		Yes
21		Janata University	451	25		Yes
22		Jaouya Bazar degree College	1072	22		
23	Jagannathpur	Jagunnathpur Degree College	951	15		Yes
24		Mahajalal College	337	8		
25		Sayadpur Adorsa College	88	3		
26		Raniganj College	202	14		
27	Tahirpur	Joynal Abedin Degree College	477	13	Takatokia	
28		Badagat Degree College	580	14	Badagat	Yes
	Total		19523	416		13

Annexure-12

List of Health Service Center, Sunamganj District

Sl. No.	Name of Health Service Center	Place	Number	Number of Officer/Worker		
				Doctor	Nurse	Service Staff
	Bishwamvarpur Upazila :					
01	Upazila Health Complex	Muktirkhola, Palash UP	01	02	08	05
02	Health & Family Kallayn Kendra	Palash Bazar, Palash UP	01	03	-	02
03	Health & Family Kallayn Kendra	Shaktiar khola, Badaghat Dhakhin UP	01	03	-	02
04	Health & Family Kallayn Kendra	Fatepur Bazar, Fatepur UP	01	03	-	02
05	Community Clinic	Kachirgati, Palash UP	01	01	-	-
06	Community Clinic	Janata Bazar, Palash UP	01	01	-	-
07	Community Clinic	Talertal, Palash UP	01	01	-	-
08	Community Clinic	Mujib Bazar, Dhanpur UP	01	01	-	-
09	Community Clinic	Katakhali, Dhanpur UP	01	01	-	-
10	Community Clinic	Halabadi, Dhanpur UP	01	01	-	-
11	Community Clinic	Chinakandi, Dhanpur UP	01	01	-	-
12	Community Clinic	Masimpur, Dhanpur UP	01	01	-	-
13	Community Clinic	Vadertek, Shalukabad UP	01	01	-	-
14	Community Clinic	Majhertek, Shalukabad UP	01	01	-	-
15	Community Clinic	Mathurkandi, Shalukabad UP	01	01	-	-
16	Community Clinic	Mauakura, Shalukabad UP	01	01	-	-
17	Community Clinic	Bashontapur, Badaghat Dakhin UP	01	01	-	-
18	Community Clinic	Mear Char, Badaghat Dakhin UP	01	01	-	-
19	Community Clinic	Gopalpur, Fatepur UP	01	01	-	-
20	Community Clinic	Kalaia, Fatepur UP	01	01	-	-

Sl. No.	Name of Health Service Center	Place	Number	Number of Officer/Worker		
				Doctor	Nurse	Service Staff
21	Community Clinic	Bashontapur,Fatepur UP	01	01	-	-
	Total	21	21	28	08	11
	Dharmapasha Upazila					
01	Upazila & Family Planning Kallayn Kendra	Dharmopasha Sadar	01	03	08	03
02	Health & Family Kallayn Kendra	Dharmopasha UP	01			01
03	Health & Family Kallayn Kendra	Shelborosh UP	01			01
04	Health & Family Kallayn Kendra	Paikurati UP	01			01
05	Health & Family Kallayn Kendra	Chamardani UP	01			01
06	Health & Family Kallayn Kendra	Bangshikunda Dakhin UP	01			01
07	Health & Family Kallayn Kendra	Bangshikunda Uttar UP	01			01
08	Health & Family Kallayn Kendra	Shukair Rajapur Dakhin UP	01			01
09	Health & Family Kallayn Kendra	Shukair Rajapur Uttar UP	01			01
10	Health & Family Kallayn Kendra	Joysree UP	01			01
11	Community Clinic	Halidakanda, Dharmopasha Sadar UP	01			
12	Community Clinic	Lankapatharia, Dharmopasha Sadar UP	01			
13	Community Clinic	Kandapara, Dharmopasha Sadar UP	01			
14	Community Clinic	Gabi, Shelbarosh UP	01			
15	Community Clinic	Mudaharpur, Shelbarosh UP	01			
16	Community Clinic	Rangpur, Shelbarosh UP	01			
17	Community Clinic	Bakharpur, Shelbarosh UP	01			
18	Community Clinic	Giroi, Joysree UP	01			
19	Community Clinic	Golokpur, Shukair Rajapur Uttar UP	01			
20	Community Clinic	Balijuri, Paikurati UP	01			

Sl. No.	Name of Health Service Center	Place	Number	Number of Officer/Worker		
				Doctor	Nurse	Service Staff
21	Community Clinic	Sunoi, Paikurati UP	01			
22	Community Clinic	Jamalpur, Paikurati UP	01			
23	Community Clinic	Karuajan, Maddanagar UP	01			
24	Community Clinic	Galha, Maddanagar UP	01			
25	Community Clinic	Abidnagar, Chamardani UP	01			
26	Community Clinic	Gandhirgao, Bangshikunda Dakhin UP	01			
27	Community Clinic	Atashia Masimpur, Bangshikunda Dakhin UP	01			
28	Community Clinic	Satur, Bangshikunda Dakhin UP	01			
29	Community Clinic	Volaganj, Bangshikunda Uttar UP	01			
30	Community Clinic	Bakatala, Bangshikunda Uttar UP	01			
	Total :		30	03	8	12
	Jamalganj Upazila					
01	Upazila Health & Family Walfaer Centers	Jamalgonj Sadar	01	05	05	04
02	Health & Family Walfaer Centers	Loxmipur Fanarbuk Uonion	01	01	-	01
03	Health & Family Walfaer Centers	Vimkhali. Vimkhali Uonion	01	01	-	01
04	Health & Family Walfaer Centers	Durlobpur Sasna Bazar Uonion	01	01	-	01
05	Community Clinic	Lombabuk Jamalgonj Sadar	01	01	-	-
06	Community Clinic	Kamimipur Jamalgonj Sadar	01	01	-	-
07	Community Clinic	Sanpur Jamalgonj Sadar	01	01	-	-
08	Community Clinic	Loxmipur Jamalgonj Sadar	01	01	-	-
09	Community Clinic	Rampur Jamalgonj Sadar	01	01	-	-
10	Community Clinic	Ahasan pur Beheli Uonion	01	01	-	-

Sl. No.	Name of Health Service Center	Place	Number	Number of Officer/Worker		
				Doctor	Nurse	Service Staff
11	Community Clinic	Horinogor Beheli Uonion	01	01	-	-
12	Community Clinic	Ramnogor Sasna Bazar Uonion	01	01	-	-
13	Community Clinic	Kokri Porsi Sasna Bazar Uonion	01	01	-	-
14	Community Clinic	Kojargaon Fanarbuk Uonion	01	01	-	-
15	Community Clinic	Sujatpur Fanarbuk Uonion	01	01	-	-
16	Community Clinic	Amanipur Fanarbuk Uonion	01	01	-	-
17	Community Clinic	Gojariya Fanarbuk Uonion	01	01	-	-
18	Community Clinic	Mullikpur Vimkhali Uonion	01	01	-	-
19	Community Clinic	Chandabari Vimkhali Uonion	01	01	-	-
20	Community Clinic	Fakul Mahamud pur Vimkhali Uonion	01	01	-	-
21	Sub Centers	Salimgonj Jamalgonj Sadar Uonion	01	01	-	-
	Total	21	21	25	05	07
	Sulla Upazila					
01	Upazila Health & Family Walfaer Centers	Ghungiargaon, Bahara Union	1	3	5	5
02	Health & Family Walfaer Centers	Ghungiargaon, Bahara Union	1	3		2
03	Health & Family Walfaer Centers	Atgaon,Atgaon Union	1	3		2
04	Community Clinic	Hobibpur, Hobibpur Union	1	1		
05	Community Clinic	Bishnupur, Hobibpur Union	1	1		
06	Community Clinic	Ahsanpur, Hobibpur Union	1	1		
07	Community Clinic	Monua, Shulla Union	1	1		
08	Community Clinic	Adittopur, Shulla Union	1	1		
09	Community Clinic	Shreehail, Sulla Union	1	1		

Sl. No.	Name of Health Service Center	Place	Number	Number of Officer/Worker		
				Doctor	Nurse	Service Staff
10	Community Clinic	Earabad, Atgaon Union	1	1		
11	Community Clinic	Shukline, Bahara Union	Close	1		
12	Community Clinic	Horipur, Bahara Union	Close			
13	Community Clinic	Berador, Bahara Union	Close			
14	Community Clinic	Kashipur, Atgaon Union	Close			
15	Community Clinic	Uzangaon, Atgaon Union	Close			
16	Community Clinic	Mahmudnagor, Atgaon Union	Close			
	Total	16	16	17	5	9
	Tahirpur Upazila					
01	Upazila Health Complex	Tahirpur Sadar	01	02	08	05
02	Health & Family Kallayn Kendra	Balijuri Bazar, Balijuri UP	01	03	-	02
03	Health & Family Kallayn Kendra	Shaktiar khola, Badaghat Dhakhin UP	01	03	-	02
04	Health & Family Kallayn Kendra	Badaghat Bazar, Badaghat UP	01	03	-	02
05	Community Clinic	Kachirgati, Balijuri UP	01	01	-	-
06	Community Clinic	Janata Bazar, Balijuri UP	01	01	-	-
07	Community Clinic	Talertal, Balijuri UP	01	01	-	-
08	Community Clinic	Mujib Bazar, Dakshin Baradal UP	01	01	-	-
09	Community Clinic	Katakhali, Dakshin Baradal UP	01	01	-	-
10	Community Clinic	Halabadi, Dakshin Baradal UP	01	01	-	-
11	Community Clinic	Chinakandi, Dakshin Baradal UP	01	01	-	-
12	Community Clinic	Masimpur, Dakshin Baradal UP	01	01	-	-
13	Community Clinic	Vadertek, Dakshin Sreepur UP	01	01	-	-
14	Community Clinic	Majhertek, Dakshin Sreepur UP	01	01	-	-

Sl. No.	Name of Health Service Center	Place	Number	Number of Officer/Worker		
				Doctor	Nurse	Service Staff
15	Community Clinic	Mathurkandi, Dakshin Sreepur UP	01	01	-	-
16	Community Clinic	Mauakura, Dakshin Sreepur UP	01	01	-	-
17	Community Clinic	Bashontapur, Badaghat Dakhin UP	01	01	-	-
18	Community Clinic	Mear Char, Badaghat Dakhin UP	01	01	-	-
19	Community Clinic	Gopalpur, Badaghat UP	01	01	-	-
20	Community Clinic	Kalaia, Badaghat UP	01	01	-	-
21	Community Clinic	Bashontapur, Badaghat UP	01	01	-	-
	Total	21	21	28	08	11
	Sunamganj Sadar					
01	Zilla Sadar Hospital	Sunamganj Zilla Sadar	1	10	15	10
02	District Maternal & Child Welfare Center	Sunamganj Zilla Sadar	1	4	7	6
03	Health & Family Welfare Center	Laxansree Union	1	1	-	1
04	Health & Family Welfare Center	Gowrarang Union	1	1	-	1
05	Health & Family Welfare Center	Ranggarchar Union	1	1	-	1
06	Community Clinic	Belaborhati Surma Union	1	1	-	-
07	Community Clinic	Krishnanagar Surma Union	1	1	-	-
08	Community Clinic	Aukhoynagar, Surma Union	1	1	-	-
09	Community Clinic	Sayedpur, Surma Union	1	1	-	-
10	Community Clinic	Konapara, Jahangirnagar Union	1	1	-	-
11	Community Clinic	Jharjharia Jahangirnagar, Union	1	1	-	-
12	Community Clinic	Islampur, Jahangirnagar Union	1	1	-	-

Sl. No.	Name of Health Service Center	Place	Number	Number of Officer/Worker		
				Doctor	Nurse	Service Staff
13	Community Clinic	Ranggarchar, Ranggarchar Union	1	1	-	-
14	Community Clinic	Hasaura, Ranggarchar Union	1	1	-	-
15	Community Clinic	Bongoan, Ranggarchar Union	1	1	-	-
16	Community Clinic	Baithakhali, Gowrarang Union	1	1	-	-
17	Community Clinic	Chanpur, Gowrarang Union	1	1	-	-
18	Community Clinic	Jogonnathpur, Gowrarang Union	1	1	-	-
19	Community Clinic	Tukerbazar, Gowrarang Union	1	1	-	-
20	Community Clinic	Murarbondho, Mohonpur Union	1	1	-	-
21	Community Clinic	Narkila, Mohonpur Union	1	1	-	-
22	Community Clinic	Kalaiya, Mohonpur Union	1	1	-	-
23	Community Clinic	Sreemotibazar, Mohonpur Union	1	1	-	-
24	Community Clinic	Janigoan, Laxansree Union	1	1	-	-
25	Community Clinic	Godargoan, Korbanagar Union	1	1	-	-
26	Community Clinic	Mohanpur, Korbanagar Union	1	1	-	-
27	Community Clinic	Jagojibonpur, Mollapara Union	1	1	-	-
28	Community Clinic	Mollapara, Mollapara Union	1	1	-	-
	Total :		28	34	12	19
	South Sunamganj					
01	Union Sub- Health Center	Pagla, Purbopagla Union	1	1	-	1
02	Union Sub- Health Center	Dargapasa, Dargapasa Union	1	1	-	1
03	H&FWC	Patharia, Patharia Union	1	1	-	1
04	H&FWC	Shimulbag Union	1	1	-	1
05	H&FWC	Joykalash Union	1	1	-	1

Sl. No.	Name of Health Service Center	Place	Number	Number of Officer/Worker		
				Doctor	Nurse	Service Staff
06	H&FWC	West Birgaon Union	1	1	-	1
07	H&FWC	Purbo Birgaon Union	1	1	-	1
08	H&FWC	West Pagla Union	1	1	-	1
09	Community Clinic	Khidirpur, Shimulbag Union	1	1	-	-
10	Community Clinic	Tholerbondho, Shimulbag Union	1	1	-	-
11	Community Clinic	Shimulbag, Shimulbag Union	1	1	-	-
12	Community Clinic	Shibpur Joykalash Union	1	1	-	-
13	Community Clinic	Jamlabaj Joykalash Union	1	1	-	-
14	Community Clinic	Alompur Joykalash Union	1	1	-	-
15	Community Clinic	Sadarpur Joykalash Union	1	1	-	-
16	Community Clinic	Pitaposhi Purbopagla Union	1	1	-	-
17	Community Clinic	Ranashi Badullapur Purbopagla Union	1	1	-	-
18	Community Clinic	Khudirai Purbopagla Union	1	1	-	-
19	Community Clinic	Sothrumordhon porshimpagla Union	1	1	-	-
20	Community Clinic	Birgaon, Purbo Birgaon Union	1	1	-	-
21	Community Clinic	Bashiya Khowry, Porshimbirgaon Union	1	1	-	-
22	Community Clinic	Goniganj Pathariya Union	1	1	-	-
23	Community Clinic	Asamura, Pathariya Union	1	1	-	-
24	Community Clinic	Sreerampur, Dhargapasa Union	1	1	-	-
25	Community Clinic	Burumpur, Dhargapasa Union	1	1	-	-
	Total :		25	25		8
	Chhatak Upazila					
1	Upazilla Health Complex	Chatak Sadar	1	3	5	5

Sl. No.	Name of Health Service Center	Place	Number	Number of Officer/Worker		
				Doctor	Nurse	Service Staff
2	Union Sub-Health Center	Soydergaon Union Sub-Health Center, Dolarbazar	1	1	-	1
3	Union Sub-Health Center	Billai Union Sub-Health Center, Khalaruka	1	1	-	1
04	Union Sub-Health Center	Singchaper Union Sub-Health Center Khurma	1	1	-	1
05	Union Sub-Health Center	Mohabbatpur Union Sub-Health Center South Khurma	1	1	-	1
06	H&FWC	Islampur Union	1	1	-	1
07	H&FWC	Nowarai Union	1	1	-	1
08	H&FWC	Chaila Afjolabad Chaila Union	1	1	-	1
09	H&FWC	Uttor Khurma Union	1	1	-	1
10	H&FWC	Vatgaon Union	1	1	-	1
11	H&FWC	Charmohalla Union	1	1	-	-
12	Community Clinic	Rahmatpur, Islampur Union	1	1	--	-
13	Community Clinic	Bahadurpur, , Islampur Union	1	1		-
14	Community Clinic	Hadha Chanpur, Islampur Union	1	1	-	-
15	Community Clinic	Laxmipur, Uttor Khurma Union	1	1	-	-
16	Community Clinic	Purbopirpur, Soydergaon Union	1	1		-
17	Community Clinic	Bilpar, Soydergaon Union	1	1	-	-
18	Community Clinic	Burairgaon, Soydergaon Union	1	1	-	-
19	Community Clinic	Radhanagar, Chaila Union	1	1	-	-
20	Community Clinic	South Lukhessar, Chaila Union	1	1	-	-
21	Community Clinic	Ienampirganj, Chaila Union	1	1	-	-
22	Community Clinic	Uttor Ranosree, Charmohalla Union	1	1	-	-
23	Community Clinic	Islamganj, Charmohalla Union	1	1	-	-
24	Community Clinic	Mondalpur, Vatgaon Union	1	1	-	-

Sl. No.	Name of Health Service Center	Place	Number	Number of Officer/Worker		
				Doctor	Nurse	Service Staff
25	Community Clinic	Narayanpur, Vatgaon Union	1	1	-	-
26	Community Clinic	Laxibaur Nowarai Union	1	1	-	-
27	Community Clinic	Manikganj Bazar, South Khurma Union	1	1	-	-
28	Community Clinic	Jahirpur, Dholarbazar Union	1	1	-	-
29	Community Clinic	Uttor Khursi, Dholarbazar Union	1	1	-	-
	Total :		29	31	5	15
	Derai Upazila					
1	Upazilla Health Complex	Derai Sadar	1	3	5	5
2	Union Sub-Health Center	Peruya Union Sub-Health Center, Charnarchar	1	1	-	1
3	Union Sub-Health Center	Vatipara Union Sub-Health Center, Vatipara	1	1	-	1
04	H&FWC	Vatipara union	1	1	-	1
05	H&FWC	Rafinagar Union	1	1	-	1
06	H&FWC	Kulongo Union	1	1	-	1
07	H&FWC	Jagdal Union	1	1	-	1
08	Community Clinic	Sajonpur, Rafinagar Union	1	1	-	-
09	Community Clinic	Kuri, Rafinagar Union	1	1	-	-
10	Community Clinic	Barghar, Rafinagar Union	1	1	-	-
11	Community Clinic	Ganka, Vatipara union	1	1	-	-
12	Community Clinic	Dottogram, Vatipara Union	1	1	-	-
13	Community Clinic	Rannarchar, Vatipara Union	1	1	-	-
14	Community Clinic	Kaima, Vatipara Union	1	1	-	-
15	Community Clinic	Kartikpur, Charnarchar Union	1	1	-	-
16	Community Clinic	Lolarchar, Charnarchar Union	1	1	-	-

Sl. No.	Name of Health Service Center	Place	Number	Number of Officer/Worker		
				Doctor	Nurse	Service Staff
17	Community Clinic	Shamarchar, Charnarchar Union	1	1	-	-
18	Community Clinic	Derai Sormongal, Derai Sormongal Union	1	1	-	-
19	Community Clinic	Kallan, Derai Sormongal Union	1	1	-	-
20	Community Clinic	Hasimpur, Derai Sormongal Union	1	1	-	-
21	Community Clinic	Dhanpur, Derai Sormongal Union	1	1	-	-
22	Community Clinic	Natun Karnargoan, Karimpur Union	1	1	-	-
23	Community Clinic	Sree Narayanpur, Karimpur Union	1	1	-	-
24	Community Clinic	Karimpur, Karimpur Union	1	1	-	-
25	Community Clinic	Nagdipur, Jogdhal Union	1	1	-	-
26	Community Clinic	Jogdhalbazar, Jogdhal Union	1	1	-	-
27	Community Clinic	Kaliar kapon, Jogdhal Union	1	1	-	-
28	Community Clinic	Bawsi, Tharol Union	1	1	-	-
29	Community Clinic	Dhal Chandopur, Tharol Union	1	1	-	-
30	Community Clinic	Bowalia, Kulonjo Union	1	1	-	-
	Total	30	30	32	5	11
	Jagonnathpur Upazila					
01	Upazilla Health Complex	Jagonnathpur Sadar	1	3	5	5
02	Union Sub-Health Center	Banglabazar Union Sub-Health Center Pailgoan	1	1	-	1
03	Union Sub-Health Center	Hasan Fatemapur Union Sub-Health Center, Mirpur	1	1	-	1
04	Union Sub-Health Center	Bhudrail, Union Sub-Health Center, Sayedpur	1	1	-	1
05	Union Sub-Health Center	Jhahirpur Union Sub-Health Center, Asakandi	1	1	-	1
06	Union Sub-Health Center	Kamarkhal Union Sub-Health Center, Kalkolia	1	1	-	1
07	H&FWC	Pattly, Pattly Union	1	1	-	1

Sl. No.	Name of Health Service Center	Place	Number	Number of Officer/Worker		
				Doctor	Nurse	Service Staff
08	H&FWC	Raniganj, Raniganj Union	1	1	-	1
09	H&FWC	Haldipur Union	1	1	-	1
10	H&FWC	Parargoan, Kalkolia Union	1	1	-	1
11	Community Clinic	Kalkolia, Kalkolia Union	1	1	-	-
12	Community Clinic	Majidpur, Kalkolia Union	1	1	-	-
13	Community Clinic	Bongoan, Bongoan Pattly Union	1	1	-	-
14	Community Clinic	Pattly,Pattly Union	1	1	-	-
15	Community Clinic	Lohargoan, Pattly Union	1	1	-	-
16	Community Clinic	Gargari Kandi, Mirpur Union	1	1	-	-
17	Community Clinic	Sreeramsree, Mirpur Union	1	1	-	-
18	Community Clinic	Vurakhaly, Holdipur Union	1	1	-	-
19	Community Clinic	Shamodal, Holdipur Union	1	1	-	-
20	Community Clinic	Ghoprapur, Holdipur Union	1	1	-	-
21	Community Clinic	Meghargoan, Raniganj Union	1	1	-	-
22	Community Clinic	Nowagoan, Raniganj Union	1	1	-	-
23	Community Clinic	Bagmoyna, Raniganj Union	1	1	-	-
24	Community Clinic	Shibganj, Raniganj Union	1	1	-	-
25	Community Clinic	Sayedpur, Sayedpur Union	1	1	-	-
26	Community Clinic	Pirargoan, Sayedpur Union	1	1	-	-
27	Community Clinic	Shaharpara, Sayedpur Union	1	1	-	-
28	Community Clinic	Borpechi, Asharkandi Union	1	1	-	-
29	Community Clinic	Uttor Dawrai, Asharkandi Union	1	1	-	-
30	Community Clinic	Patkura, Asharkandi Union	1	1	-	-

Sl. No.	Name of Health Service Center	Place	Number	Number of Officer/Worker		
				Doctor	Nurse	Service Staff
31	Community Clinic	Shadhinbazar, Pailgoan Union	1	1	-	-
32	Community Clinic	Gothgoan, Pailgoan Union	1	1	-	-
33	Community Clinic	Sayedpur, Pailgoan Union	1	1	-	-
	Total	33	33	35	5	14
	Dowara Bazar Upazila					
01	Upazilla Health Complex	Dowrabazar Sadar	1	3	5	5
02	Union Sub-Health Center	Dohalia Union Sub-Health Center, Dohalia	1	1	-	1
03	Union Sub-Health Center	Laxmipur Union Sub-Health Center, Laxmipur	1	1	-	1
04	Union Sub-Health Center	Bajitpur Union Sub-Health Center, Bajitpur	1	1	-	1
05	H&FWC	Norshingpur, Norshingpur Union	1	1	-	1
06	H&FWC	Pandargoan, Pandargoan Union	1	1	-	1
07	H&FWC	Banglabazar, Banglabazar Union	1	1	-	1
08	Community Clinic	Haquenagar(Banshtola), Banglabazar Union	1	1	-	-
09	Community Clinic	Paikpara, Banglabazar Union	1	1	-	-
10	Community Clinic	Khairgoan, Narshingpur Union	1	1	-	-
11	Community Clinic	Sonapur, Narshingpur Union	1	1	-	-
12	Community Clinic	Dowargoan, Narshingpur Union	1	1	-	-
13	Community Clinic	Pirijpur,, Mannargoan Union	1	1	-	-
14	Community Clinic	Dharmopur, Dohaliya Union	1	1	-	-
15	Community Clinic	Menda, Dohaliya Union	1	1	-	-
16	Community Clinic	Badheguespur, Dohaliya Union	1	1	-	-
17	Community Clinic	Kaiyajuri, Laxmipur Union	1	1	-	-
18	Community Clinic	Mollapara, Laxmipur Union	1	1	-	-

Sl. No.	Name of Health Service Center	Place	Number	Number of Officer/Worker		
				Doctor	Nurse	Service Staff
19	Community Clinic	Mattgoan, Laxmipur Union	1	1	-	-
20	Community Clinic	Ranobhumi, Laxmipur Union	1	1	-	-
21	Community Clinic	Laxmipur Union	1	1	-	-
22	Community Clinic	Aruyakhai, Laxmipur Union	1	1	-	-
23	Community Clinic	Tengratila, , Laxmipur Union	1	1	-	-
24	Community Clinic	Mahabbatpur, Laxmipur Union	1	1	-	-
	Total	24	24	26	5	11

Annexure - 13

At a Glance Cooperative Society of Sunamganj District:

Sl. No.	Name of Upazila	No. of active Cooperative Society	No. of active Cooperative Society	Remarks
1.	Sunamganj Sadar	107	61	
2.	Shulla	39	46	
3.	Derai	83	73	
4.	Jamalganj	76	80	
5.	South Sunamganj	75	47	
6.	Bishwamvarpur	47	22	
7.	Dowara Bazar	43	28	
8.	Dharmopasha	151	90	
9.	Satok	152	40	
10.	Jagonnathpur	55	39	
11.	Tahirpur	121	58	
	Total	949	584	

Sources : Department of Agreculture Extention, Sunamganj.

Annexure-14

List of Elected Bodies of Sunamganj district

Sl. No.	Name	Designation	Mobile No.
01	Eng. Moajjem Hossain Ratan	MP, Sunamganj-1	01715020833
02	Suronjit Sen Gupta	MP, Sunamganj-2	01711890202
03	MA Mannan	MP, Sunamganj-3	01715039307
04	Adv. Pir Mezbah Uddin Ahmed	MP, Sunamganj-4	01726899499
05	Mohibur Rahman Manik	MP, Sunamganj-5	01711139785 01553379383 01914366980
06	Adv. Samsunnahar Begum Shahana Rabbani	Reserved Women MP Sunamganj	01712593044
07	Al-haj Samsul Alam Talukder (Jhunu Meah)	Chairman, Upazila Parishad, Jamalganj.	01716345185
08	Kamruzzaman Kamrul	Chairman, Upazila Parishad, Tahirpur.	01712129418
09	Md. Harunur Rashid	Chairman, Upazila Parishad, Bishomvorpur.	01713815553
10	Md. Abdul Motalib Khan	Chairman, Upazila Parishad, Dharmopasha.	01716678822
11	Ganendra Chandra Sarkar	Chairman, Upazila Parishad, Sulla.	01716700822
12	Md. Hafijur Rahman Talukder	Chairman, Upazila Parishad, Derai.	01960842517
13	Md. Akmal Hossain	Chairman, Upazila Parishad, Jagonnathpur.	01712020715
14	Oliur Rahman Chowdhury Bakul	Chairman, Upazila Parishad, Satok.	01732182644
15	Dewan Joynul Jakerin	Chairman, Upazila Parishad, Sunamganj Sadar.	01712747425
16	Haji Abul Kalam	Chairman, Upazila Parishad, South Sunamganj.	01712754711
17	Edris Ali Bir Protik	Chairman, Upazila Parishad, Dowara bazaar.	01718196335
18	Ayub Bakth Jaglul	Meor, Sunamganj Pourashava, Sunamganj.	01712324900
19	Md. Abul Kalam Chowdhury	Meor, Satok Pourashava, Sunamganj.	01971355078
20	Azizur Rahman Bulbul	Meor, Derai Pourashava, Sunamganj.	01733416671
21	Md. Akter Hossain	Meor, Jagonnathpur Pourashava, Sunamganj.	01712051694

Annexure 15

Upazila Wise Numbers of Affected Farmers of Sunamganj District

Sl. No.	Name of Upazila	No. of Total Farmers	No. of Affected Farmers	Remarks
01	Sunamganj Sadar	23143	7868	
02	Sulla	21614	9078	
03	Derai	33875	12873	
04	Jamalganj	16456	8228	
05	South Sunamganj	29201	9344	
06	Bishwamvarpur	27573	9650	
07	Dowara Bazar	23870	8115	
08	Dharmopasha	45953	17462	
09	Satok	26862	11282	
10	Jagonnathpur	15950	6670	
11	Tahirpur	29612	9475	
	Total	294109	110045	

Source: Sub Assistant Agriculture Officer, Sunamganj

Annexure 16

List of Embankment of Sunamganj District:

Sl. No.	From- To	Length (km.)	Location	Hieght	Name of Upazila
01	Ratan Sree to Ratansree	50	Matian Haor	Average RL (Reduce Level)5.5-6 metter	Tahirpur
02	Tahirpur to Alipur & Science Reguletar to Tahirpur	35	Shonir Haor	Do	Do
03	Tahirpur o to Tahirpur 10	10	Mahalia Haor	Do	Do
04	Pandur Bazar to Rajdharpur Bazar	5	Halir Haor	Do	Do
05	Koinnerkara to Mahmudpur	8	Gurmar Haor	Do	Do
06	Koinnerkara to Kalma	15	Ext. Gurmar Haor	Do	Do
07	Rajnagar to Balijuri	6	Angaruli Haor	Do	Do
08	Alipur to Masukerkhara	12	Shonir Haor	Do	Bishomvorpur
09	Sonapur to Salukabad dalua Via Bishomvorpur up to niamotpur	24.40	Karchar Haor	Do	Do
10	Gatia to Balijuri Via Gatia	20	Angaruli Haor	Do	Do
11	Sharifganj Bazar to (via miakhali) Sharifganj.	14	Putia Haor	Do	Do
12	Masuker Khara to Science Reguletor	4	Shonir Haor	Do	Jamalganj
13	Madanakanti to last part of Hijla	5	Mahalia Haor	Do	Do
14	Shachna bazaar to Pandap bazaar, Rajdharpur to Kalagang & Shangrampur to Shachnabazar.	52	Halir Haor	Do	Do
15	Jamalganj to Jamalganj 74	74	Paknar Haor	Do	Do
16	Toyob Nagar to Toyob Nagar 7.5	7.5	Mini Paknar Haor	Do	Do
17	Moksodpur to Koinnerkara & Mahmudpur to Moksodpur	38	Gurmar Haor(Chamardani & Dakshin Banshikunda	Do	Dharmopasha
18	Kuldoary to Kuldoary 24	24	Baradoba Haor(Maddanagar UP)	Do	Do
19	Solemanpur to Solemanpur 30	30	Kaillani Haor (Chamardani UP)	Do	Do
20	Golokpur Bazar to Golokpur Bazar 50	50	Sonamorol Haor (Shukhair Rajapur Uttar & Joysree UP)	Do	Do
21	Gaglakhali to Gaglakhali63	63	Chandra Sonar Haor	Do	Do
22	Babupur Bazar to Babupur Bazar 20.30	20.30	Dhankunia Haor	Do	Do

Sl. No.	From- To	Length (km.)	Location	Hieght	Name of Upazila
23	Mokterpur Bazar to Mokterpur (12.250)	12.250	Joybuna Haor	Do	Do
24	Tarol to Tarol 46.50	46.50	Chapatir Haor (Tarol UP)	Do	Derai
25	Pailgao15 to Mostakpur 50	7	Shukhair Bibiana(Kulanja UP)	Do	Do
26	Ekhtiarpur to Rajnagar	35	Huramdia Haor (Jagoddal UP)	Do	Do
27	Patharia to Rajnagar	50	Kalikatar Haor	Do	Do
28	Badalia to Tetua Gram	45	Tanguar Haor Tarol UP)	Do	Do
29	Chandpur to Baushi Islampur	39	Baram Haor (Tarol & Habipur UP)	Do	Derai & Sulla
30	Badarpur Bridge to Badarpur	42	Udgal Beel Haor (Shar Mongal UP)	Do	Do
31	Tukchanpur to Tukchanpur	37	Vanda Beel Haor (Tarol & Babipur UP)	Do	Do
32	Anondopur to (via-Sreehail) Shyamarchar	45	Sayar Haor (Habipur & Bahara UP)	Do	Sulla
33	Protappur bazaar to (Via upor Sulla) Joypur	25	Beradahor Haor (Bahara & Sulla UP)	Do	Sulla
34	Pailgao 15 to Mostakpur 50	28	Shukhaia Bibiana Haor (Raniganj UP)	Do	Jagonnath pur
35	Harinakandi to Raniganj	72	Naluar Haor(Raniganj UP)	Do	South Sunamganj
36	Tukerbazar 0 to Tukerbazar22.5	22.50	Jamkhola Haor (Dargapasha & purbo Birgao UP)	Do	Do
37	Hashaura to Soyhara Bridge	18	Khai Haor (Dargapasha & purbo Birgao UP)	Do	Do
38	Dekhar Haor Project	88	Dekhar Haor (Joykolosh, Char moholla, Dualia & Lakshansree)	Do	South Sunamganj, Satok, Dowa bazar & SunamganjSadar.
39	Shanghai Haor Badh	24	Shanghai Haor (Purbobirgao & Patharia UP)	Do	South Sunamganj,
40	Kachivanga Haor Badh	20	Kachivanga Haor (Dargapasha & Purbo pagla UP)	Do	South Sunamganj,
41	Harinapati to Birampur	22	Kalner Haor (Rangerchar UP)	Do	Sunamganj Sadar,

Sl. No.	From- To	Length (km.)	Location	Hieght	Name of Upazila
42	Alipur Ghat to Sonapur	1.65	Karchar Haor(Gowrarang UP)	Do	Sunamganj Sadar,
43	Alipur To (Via- Lalpur) Niamotpur	12	Karchar Haor(Gowrarang UP)	Do	Sunamganj Sadar,
44	Jualvanga Badh	22	Karchar Haor(Gowrarang UP)	Do	Sunamganj Sadar,
45	Harinapati to Lakshipur Bangla bazar	40	Kalner Haor (Shurma & Lakshipur UP)	Do	Dowara Bazar
46	Khashia mora Nodi Project	8	Kalner Haor (Shurma & Lakshipur UP)	Do	Dowara Bazar
47	Nainder Haor Project	20	Kalner Haor (Dowra Bazar UP)	Do	Dowara Bazar
48	Nainder Haor Project	8	Kalner Haor (Nowra I UP)	Do	Satok
	Total :	1373.10			

Annexure 17

List of Sluice Gates of Sunamganj District:

Sl. No.	Name of Sluice Gate	Number	Location	Whom river/Cannels attached	Active / Inactive	Name of Upazila
01	Scientific Sluice Gate (6 Velt)	1	Scientific, Shonir Haor	Scientific Canal	Active	Tahirpur
02	Scientific Sluice Gate (1 Velt)	1	Scientific, Shonir Haor	Scientific Canal	Active	Tahirpur
03	Ahammakkhali Sluice Gate (6 Velt)	1	Ahammakkhali, Shonir Haor	Ahammakkhali Canal	Active	Tahirpur
04	Boalmara Sluice Gate (4 Velt)	1	Boalmara, Matian Haor	Boalmara Canal	Active	Tahirpur
05	Kainnerkara Sluice Gate (2 Velt)	1	Kainnerkara, Gurmar Haor	Kainnerkara Canal	Active	Tahirpur
06	Beheli Sluice Gate (2 Velt)	1	Beheli Shonir Haor	Beheli Canal	Active	Jamalganj
07	Ratla Sluice Gate(5 Velt)	1	Islampur, Halir Haor	Ratla Canal	Active	Jamalganj
08	Shuchia Sluice Gate (5 Velt)	1	Shuchia, , Halir Haor	Shuchias Canal	Active	Jamalganj
09	Gojaria Sluice Gate(5 Velt)	1	Gojaria (Paglar) Haor	Gojaria Canal	Close for short Time	Jamalganj
10	Dalia Sluice Gate(4 Velt)	1	Dalia (Paglar) Haor	Dalia Canal	Active	Jamalganj
11	Alkana Sluice Gate(4 Velt)	1	Jogonnathpur Sadar, Naluar Haor	Naljer Canal	Active	Jogonnathpur
12	Hash Hashi Sluice Gate(4 Velt)	1	Vura Khali (Naluar Haor)	Vura Khali Canal	Active	Jogonnathpur
13	Shatbila Sluice Gate(4 Velt)	1	Hamondia Haor		Active	Derai
14	Chatol Sluice Gate(2 Velt)	1	Chatol , Chapali Haor	Chatol Canal	Active	Derai
15	Chandpur Sluice Gate(2 Velt)	1	Chandpur Chapali Haor	Chandpur Canal	Active	Derai
16	Atrai Sluice Gate(1 Velt)	1	Atrai Chapali Haor	Atrai Canal	Inactive	Derai

Sl. No.	Name of Sluice Gate	Number	Location	Whom river/Cannels attached	Active / Inactive	Name of Upazila
17	Daovanga Sluice Gate(3 Velt	1	Daovanga Chapali Haor	Daovanga Canal	Inactive	Derai
18	Boaldia Sluice Gate(2 Velt	1	Boaldia Chapali Haor	Boaldia Canal	Inactive	Derai
19	Noya Khal Sluice Gate(1 Velt	1	Chandipur	Noya Khal	Inactive	Derai
20	Boaldia Sluice Gate(3 Velt	1	Boaldia Chapali Haor	Boaldia Canal	Inactive	Derai
21	Haji Changla Sluice Gate(1 Velt	1	Hatia Khal,	Katagang	Inactive	Derai
22	Badalia Sluice Gate(4 Velt	1	Badalia Khal	Kalni	Inactive	Derai
23	Kalkolia Sluice Gate(8 Velt	1	Kalikota Haor	Piain River attached	Active	Derai
24	Daudpur Sluice Gate(6 Velt	1	Kalikota Haor	Mora Shurma	Active	Derai
25	Khata Gang Sluice Gate(1 Velt	1	Kalikota Haor	Canal attached	Inactive	Derai
26	Jahanpur Sluice Gate(1 Velt	1	Kalikota Haor	Mora Shurma	Inactive	Derai
27	Sujanpur Sluice Gate(3 Velt	1	Kalikota Haor	Piain River attached	Inactive	Derai
28	Kukrar Khal Sluice Gate(3 Velt	1	Chayar Haor	Shurma River	Inactive	Derai
29	Barokuri Sluice Gate(31 Velt	1	Barokuri Shonir Haor	Barokuri Canal(Fatepur UP)	Active	Bishomvorpur
30	Gatia Sluice Gate(1 Velt	1	Gatia,Angaruli Haor	Gatia,Khal	Active	Bishomvorpur
31	Gatia Sluice Gate(4 Velt	1	Gatia, Karcha Haor	Gatia,Khal	Active	Bishomvorpur
32	Moksedpur Sluice Gate(2 Velt	1	Moksedpur Gurmar Haor	Moksedpur Khal	Active	Dharmopasha
33	Ghurnir Khal Sluice Gate(2 Velt	1	Ghurnir Khal , Gurmar Haor	Ghurnir Khal	Active	Dharmopasha
34	Jogonnathpur Sluice Gate(3 Velt	1	Jogonnathpur, Gurmar	Jogonnathpur Khal	Active	Dharmopasha

Sl. No.	Name of Sluice Gate	Number	Location	Whom river/Cannels attached	Active / Inactive	Name of Upazila
			Haor			
35	Pashua Sluice Gate(3 Velt	1	Pashua, Gurmar Haor	Pashuar Khal	Active	Dharmopasha
36	Shundarpur Sluice Gate(2 Velt	1	Shundarpur(Sonamorol Haor	Shundarpur Khal	Active	Dharmopasha
37	Daoulatpur Sluice Gate(2 Velt	1	Daulatpur, Sonamorol Haor	Daulatpur Khal,	Active	Dharmopasha
38	Dowara Sluice Gate(3 Velt	1	Dowara Sonamorol Haor	Dowara (Ajra Khal)	Active	Dharmopasha
39	Protappur Sluice Gate(2 Velt	1	Protappur, Sonamorol Haor	Protappur Khal	Active	Dharmopasha
40	Gaglakhali Sluice Gate(3 Velt	1	Gaglakhali (Chandpur)	Khonai River	Inactive	Dharmopasha
41	Chadra Sluice Gate(3 Velt	1	Chadra Alipur	Shurma River	Inactive	Dharmopasha
42	Dubalia Sluice Gate(3 Velt	1	Dubail	Kongsho River	Inactive	Dharmopasha
43	Boishkhali Sluice Gate(5 Velt	1	Boishkhali, Baliar Haor	Boishkhali Khal	Inactive	Sunamganj Sadar
44	Shoytankhali Sluice Gate(3 Velt	1	Shoytankhali	Chamti River	Active	Sulla
45	Ratankhali Sluice Gate(5 Velt	1	Ratankhali	Darain River	Inactive	Sulla
46	Abrarkhali Sluice Gate(3 Velt	1	Sayar Haor	Gudi River	Inactive	Sulla
47	Pakhimara Sluice Gate(1 Velt	1	Birgao Bazar		Active	South Sunamganj
48	Ashaura Sluice Gate(3 Velt	1	Khai Haor		Active	South Sunamganj
49	Buridang Sluice Gate(2 Velt	1	Joal Vanga Haor		Active	South Sunamganj
50	Rainga Sluice Gate(2 Velt	1	Joal Vanga Haor		Active	South Sunamganj
51	Jirak Sluice Gate(3 Velt	1	Joal Vanga Haor		Active	South Sunamganj

Sl. No.	Name of Sluice Gate	Number	Location	Whom river/Cannels attached	Active / Inactive	Name of Upazila
52	Ashamura Sluice Gate(4 Velt	1	shanghai		Active	South Sunamganj
53	Hamhami Sluice Gate(3 Velt	1	shanghai		Active	South Sunamganj

Annexure 18

List of Major Haors in Sunamganj District:

SL	Name of Haor	Name of Upazila	Area (Hectares)		Remarks
			Gross	Net	
01	Karchar Haor	Sunamganj Sadar, Bishomvorpur	6017	4515	
02	Kalner Haor	Sunamganj Sadar, Dowara Bazar	5816	3900	
03	Angaruli Haor	Bishomvorpur, Tahirpur	2440	1464	
04	Shonir Haor	Jamalganj, Tahirpur, Bishomvorpur,	8292	6638	
05	Matian Haor	Tahirpur,	4501	2925	
06	Mohalia Haor	Tahirpur, Jamalganj,	654	425	
07	Joal Vanga Haor	Sunamganj Sadar, Jamalganj,	4246	2550	
08	Shanghai Haor	South Sunamganj	4243	2630	
09	Halir Haor	Jamalganj, Tahirpur, Bishomvorpur,	9429	5658	
10	Gurmar Haor	Dharmopasha, Tahirpur	5186	2595	
11	Pagnar Haor	Jamalganj, Derai	16117	9500	
12	Chandra Soner khal Haor	Dharmopasha,	4956	2970	
13	Suna morol Haor	Dharmopasha,	2909	1750	
14	Dhankunir Haor	Dharmopasha,	1631	1150	
15	Joydhuna Haor	Dharmopasha,	443	270	
16	Kalikuta Haor	Derai, Sulla	18260	10000	
17	Tanguar Haor	Derai	4560	2000	
18	Baram Haor	Derai, Sulla	4497	1800	
19	Udgal Haor	Derai, Sulla	5196	3100	
20	Banda Beel Haor	Derai, Sulla	3916	2350	
21	Noluar Haor	Jogonnathpur	11602	5000	
22	Chapotir Haor	Derai	4622	3450	
23	Khai Haor	South Sunamganj	3400	1700	
24	Jamkola Haor	South Sunamganj	2206	2100	
25	Bera Dahar Haor	Sulla	1700	980	
26	Chyar Haor	Sulla,Itna,Kaliajuri	10509	4270	
27	Suraia Bibianar Haor	Jogonnathpur,Derai	2632	1710	
28	Haramadari Haor	Derai	1551	960	
29	Nander Haor	Satok, Dowara Bazar	7960	5000	
30	Dekhar Haor	Sunamganj Sadar, South Sunamganj, Satok, Dowara Bazar	45859	24214	
31	Kachivanger Haor	South Sunamganj	2141	100	
32	Kailani Haor	Dharmopasha,	1000	300	
33	Guradobar Haor	Dharmopasha,	850	250	
34	Gurmar Exten. Haor	Dharmopasha,	1200	450	
35	Mini Pagnar Haor	Jamalganj,	3.17	3.17	
36	Chaolir Haor	Satok	2400	1800	
37	Putiar Haor	Bishomvorpur	1600	1200	
	Total :		214556.17	122877.17	

A Workshop on Disaster Management Planning held at Sunamganj

Disaster Management Planning Workshop is held by VARD on 27 March, 2014 at 11:00 A.M. in participation with District Disaster Management Committee (DDMC), Sunamganj under Disaster Management (DM) Plan Project funded by Comprehensive Disaster Management Programme (CDMP II) at the Conference Room of the Office of the Deputy Commissioner, Sunamganj. Mr. Md. Mahbub Shafayet Choudhury, the Honorable ADC (Revenue), Sunamganj was present as the Chief Guest on the occasion and Mr. Md. Rajib Ahmed, DRRO, Sunamganj presided over the workshop. A total of 32 participants of Sunamganj DDMC were present on the occasion.

In his greeting speech, Md. Fazlul Hoque, Master Trainer of DM Plan Project, VARD, congratulated all the guests presented at the workshop. He explained goal and objectives of DM Plan Project and of the workshop as well. Thereafter, he conducted disaster management planning session. The session becomes lively as well as exuberant resulting in active participation of DDMC members. Disaster management plan format is filled up based on the opinion of the participants.



In the open discussion part of the workshop, participants from different institutions of GO, NGO and civil society shared their experience and expressed their opinion to prepare disaster management plan which will be helpful to mitigate the risk of disaster in the context of Sunamganj. In this regard, we have some important and valuable recommendation from them in the workshop those are as follows:

- Flash flood occurred in Sunamganj district due to heavy rainfall in Meghalaya. It damaged paddy field of different haors of the area. Apart from this, rivers and canals are filled up as a result of siltation. So, initiative to be taken to re-excavate the rivers and canals.
- Since many men loss their lives every year resulting in thunder storm, we should work on awareness building in this regard.
- There are, in fact, 8% forest of the total area of Sunamganj, Therefore, steps to be taken to plant Hijol and Koroch saplings in the embankment.

The Chief Guest of the occasion Mr. Md. Mahbub Shafayet Choudhury, the Honorable ADC (Revenue), Sunamganj told that the main hazards of this area

are flash flood, river bank erosion, thunder storm, and arsenic pollution. In general, there are two types of disaster, such as, manmade and natural. From his points of view that there are some demerit of constructing embankment here and there. If we save haor, we will survive. In Sunamganj, we cannot think anything except haor. He emphasizes on early variety cultivation as the main hazard is flash flood in Sunamganj.

In his closing speech, the president of the workshop Mr. Md. Rajib Ahmed, DRRO, Sunamganj, expresses thanks and gratitude to DDMC members, CDMP and VARD as they have prepared disaster management plan will play a vital role in disaster risk reduction. He draws attention to the successful implementation of DM Plan Project.

Report prepared by: Md. Fazlul Hoque, Master Trainer, DM Plan Project, VARD.

Disaster management planning workshop held

Disaster management planning workshop was held by VARD recently in participation with District Disaster Management Committee (DDMC), Sunamganj under Disaster Management (DM) Plan Project funded by Comprehensive Disaster Management Programme (CDMP II) at the Conference Room of the Office of the Deputy Commissioner, Sunamganj, says a press release. Md. Mahbub Shafayet Choudhury, the ADC (Revenue), Sunamganj was present as the Chief Guest on the occasion and Md. Rajib Ahmed, DRRO, Sunamganj presided over the workshop. A total of 32 participants of Sunamganj DDMC were present on the occasion.

In the workshop, participants from different institutions of GO, NGO and civil society shared their experience and expressed their opinion to prepare disaster management plan which will be helpful to mitigate the risk of disaster in the context of Sunamganj.

সর্বাধিক প্রচারিত সুনামগঞ্জ জেলার একমাত্র নিয়মিত সাপ্তাহিক

সুনামগঞ্জ

মঙ্গলবার, ১ এপ্রিল ২০১৪, ১৮ চৈত্র ১৪২০, ৩০ জমা.আউরাল ১৪৩৫



গত ২৭ মার্চ জেলা প্রশাসকের সম্মেলন কক্ষে ভার্ভের কর্মশালা অনুষ্ঠিত হয়। -সু.ক.

ভার্ভের উদ্যোগে দুর্যোগ ব্যবস্থাপনা পরিকল্পনা প্রণয়ন বিষয়ক কর্মশালা

ভার্ভ-এর উদ্যোগে কম্পিউহেলিস্ত ডিজাস্টার ম্যানাজমেন্ট প্রোগ্রাম (সিডিএমপি-২)-এর আর্থিক সহযোগিতায় দুর্যোগ ব্যবস্থাপনা পরিকল্পনা প্রকল্পের আওতায় গত ২৭ মার্চ বৃহস্পতিবার সকাল ১১টায় সুনামগঞ্জ জেলা প্রশাসকের সম্মেলন কক্ষে দুর্যোগ ব্যবস্থাপনা পরিকল্পনা প্রণয়ন বিষয়ক কর্মশালা অনুষ্ঠিত হয়। উক্ত কর্মশালায় প্রধান অতিথি হিসেবে উপস্থিত ছিলেন মো. শাফায়েত মাহবুব চৌধুরী, অতিরিক্ত জেলা প্রশাসক (রাজস্ব), সুনামগঞ্জ এবং সভাপতিত্ব করেন মো. রাজিব আহমেদ, জেলা ত্রাণ ও পুনর্বাসন কর্মকর্তা, সুনামগঞ্জ। কর্মশালায় সুনামগঞ্জ জেলা দুর্যোগ ব্যবস্থাপনা কমিটির মোট ৩২ জন সদস্য উপস্থিত ছিলেন।
মোঃ ফজলুল হক, মাস্টার ট্রেইনার, ডিএম প্ল্যান প্রজেক্ট, ভার্ভ উপস্থিত সকলকে শুভেচ্ছা ও অভিনন্দন জানান এবং তিনি দুর্যোগ ব্যবস্থাপনা পরিকল্পনা প্রকল্প এবং কর্মশালায় লক্ষ্য ও উদ্দেশ্য ব্যাখ্যা করেন। এরপর দুর্যোগ ব্যবস্থাপনা পরিকল্পনা প্রণয়ন বিষয়ক সেশন পরিচালনা করেন। জেলা দুর্যোগ ব্যবস্থাপনা কমিটির সদস্যবৃন্দের কার্যকরী অংশগ্রহণের ফলে কর্মশালা প্রাঞ্জল ও প্রাণবন্ত হয়ে ওঠে। উপস্থিত সকলের মতামতের ভিত্তিতে দুর্যোগ ব্যবস্থাপনা পরিকল্পনা প্রণয়ন করা হয়। উনাক আলোচনায় বিভিন্ন সরকারি-বেসরকারি সংস্থা এবং সুশীল সমাজের

পৃ. ৩ কলাম ৬

ভার্ভের উদ্যোগে

প্রতিনিধিগণ তাদের অভিজ্ঞতা বিনিময় করেন। তারা তাদের মতামতের ভিত্তিতে দুর্যোগ ব্যবস্থাপনা পরিকল্পনা প্রণয়ন করেন যা সুনামগঞ্জের প্রেক্ষাপটে দুর্যোগ ঝুঁকিহ্রাসকরণে কার্যকরী ভূমিকা রাখবে। কর্মশালায় তাদের কাছ থেকে বেশ কিছু গুরুত্বপূর্ণ ও মূল্যবান সুপারিশ পাওয়া যায় যা নিম্নরূপ:

* মেঘাচ্ছন্নের পাহাড়ি ঢলের ফলে মূলতঃ সুনামগঞ্জে আগাম বন্যার সৃষ্টি হয়। এতে অত্র এলাকার হাওরের বোরো ফসল নষ্ট হয়। এছাড়া, পাহাড়ি ঢলের সাথে বালি ও পলি পড়ে নদী ও খালগুলো ভরাট হয়ে গিয়েছে। এজন্য নদীগুলো ড্রেজিং করা প্রয়োজন।

* সুনামগঞ্জ জেলা হাওর অধুষিত হওয়ায় এখানে প্রতি বছর বঙ্গপাতে অনেক মানুষ মারা যায়। এজন্য এ বিষয়ে সচেতনতা সৃষ্টির জন্য কাজ করা প্রয়োজন।

* সুনামগঞ্জে প্রকৃতপক্ষে আরতলের মাত্র ৮ ভাগ বন রয়েছে। এজন্য বাঁধগুলোতে হিজল, কচ ও পিটালী রোপন করা প্রয়োজন।

কর্মশালায় প্রধান অতিথি মো. শাফায়েত মাহবুব চৌধুরী, অতিরিক্ত জেলা প্রশাসক (রাজস্ব), সুনামগঞ্জ তার বক্তব্যে বলেন, নদীজালন, বঙ্গপাত, আর্বেদিক দূষণ ও নৌকাডুবি এই জেলার প্রধান দুর্যোগ। দুর্যোগ সাধারণতঃ মনুষ্যসৃষ্ট ও প্রাকৃতিক হয়ে থাকে। তার মতে, যত্রতত্র বাঁধ নির্মাণের কুফল রয়েছে। প্রকৃতপক্ষে, হাওর বাঁচলে আমরা বাঁচবো। সুনামগঞ্জে হাওরকে বাঁচ দিয়ে চিত্ত করা যাবে না। সুনামগঞ্জের প্রধান দুর্যোগ আগাম বন্যা হওয়ায় তিনি আগাম জাতের ধান চাষের উপর গুরুত্বারোপ করেন।

কর্মশালায় সভাপতি রাজিব আহমেদ, জেলা ত্রাণ ও পুনর্বাসন কর্মকর্তা, সুনামগঞ্জ, তার সমাপনী বক্তব্যে সুনামগঞ্জ জেলার দুর্যোগ ব্যবস্থাপনা পরিকল্পনা প্রণয়ন করায় জেলা দুর্যোগ ব্যবস্থাপনা কমিটির সদস্যবৃন্দ, ভার্ভ ও সিডিএমপি'কে ধন্যবাদ জানান এবং তাদের প্রতি কৃতজ্ঞতা প্রকাশ করেন। এই পরিকল্পনা দুর্যোগ ঝুঁকিহ্রাসকরণে গুরুত্বপূর্ণ ভূমিকা পালন করবে বলে তিনি আশাবাদ ব্যক্ত করেন। প্রেসবিজ্ঞপ্তি

Annexure 20

A Meeting on Disaster Management Plan Validation held at Sunamganj

Disaster Management Plan Validation meeting is held by VARD on 15 June, 2014 at 11:00 A.M. in participation with District Disaster Management Committee (DDMC), Sunamganj under Disaster Management (DM) Plan Project funded by Comprehensive Disaster Management Programme (CDMP II) at the Conference Room of the Office of the Deputy Commissioner, Sunamganj. Mr. Debjit Singha, the Honorable ADC (General), Sunamganj was present as the Chief Guest on the occasion and Mr. Rajib Ahmed, DRRO, Sunamganj presided over the meeting. Md. Fazlul Hoque, Master Trainer of DM Plan Project, VARD moderated the meeting. A total of 29 participants of Sunamganj DDMC were present on the occasion.

In his greeting speech, Md. Belayet Hossain Meah, Deputy Director (Monitoring), VARD, congratulated all the guests presented at the meeting. He explained goal and objectives of DM Plan Project and of the meeting as well.

The disaster management plan session is conducted by Md. Fazlul Hoque, Master Trainer of VARD-DM Plan Project. Disaster management plan is finalized based on constructive and valuable opinion from the members of DDMC. In the open discussion part of the workshop, participants from different institutions of GO, NGO and civil society shared their experience.



The Chief Guest of the occasion Mr. Debjit Singha, the Honorable ADC (General), Sunamganj told that the target of disaster management plan should be set on the basis of reality which can be implemented. It will play a vital role in disaster risk reduction.

In his closing speech, the president of the workshop Mr. Md. Rajib Ahmed, DRRO, Sunamganj, expresses thanks and gratitude to DDMC members, CDMP and VARD as they have prepared disaster management plan will play a vital role in disaster risk reduction. He draws attention to the successful implementation of DM Plan Project.

Report prepared by: Md. Fazlul Hoque, Master Trainer, DM Plan Project, VARD.

সর্বাধিক প্রচারিত সুনামগঞ্জ জেলার একমাত্র নিয়মিত সাপ্তাহিক

সুনামকণ্ঠ

|| www.sunamkantha.com ||

সুনামগঞ্জ, মঙ্গলবার
২৪ জুন ২০১৪
১০ আষাঢ় ১৪২১
২৫ শাবান ১৪৩৫
বর্ষ ১৩ সংখ্যা ৪৯
রেজিঃ নং-চ-৩৭৮

সুনামগঞ্জে ভার্ডের দুর্যোগ ব্যবস্থাপনা পরিকল্পনা অবহিতকরণ সভা

ভার্ড-এর উদ্যোগে কম্প্রহেলিভ ডিজাস্টার ম্যানেজমেন্ট প্রোগ্রাম (সিডিএমপি-২)-এর আর্থিক সহযোগিতায় দুর্যোগ ব্যবস্থাপনা পরিকল্পনা প্রকল্পের আওতায় গত ১৫ সুনামগঞ্জ জেলা প্রশাসকের কার্যালয়ের সম্মেলন কক্ষে জেলা দুর্যোগ ব্যবস্থাপনা কমিটি, সুনামগঞ্জ-এর অংশগ্রহণে দুর্যোগ ব্যবস্থাপনা পরিকল্পনা অবহিতকরণ সভা অনুষ্ঠিত হয়। উক্ত সভায় সভাপতিত্ব করেন জেলা ত্রাণ ও পুনর্বাসন কর্মকর্তা

সুনামগঞ্জে ভার্ডের

মো. রাজিব আহমদ। প্রধান অতিথি হিসেবে উপস্থিত ছিলেন অতিরিক্ত জেলা প্রশাসক (সার্বিক) দেবজিৎ সিংহ। সভায় মুখ্য সঞ্চালকের ভূমিকায় ছিলেন ভার্ড ডিএম প্র্যান প্রজেক্টের মাস্টার ট্রেনার মো. ফজলুল হক। সভায় জেলা দুর্যোগ ব্যবস্থাপনা কমিটির মেম্বার ২৯ জন সদস্য উপস্থিত ছিলেন। ভার্ডের উপ-পরিচালক (মনিটরিং) মো. বেলায়েত হোসেন মিয়া তার স্বাগত বক্তব্যে উপস্থিত সকলকে শুভেচ্ছা ও অভিনন্দন জানান। এছাড়া, তিনি দুর্যোগ ব্যবস্থাপনা পরিকল্পনা প্রকল্প এবং সভার লক্ষ্য ও উদ্দেশ্য ব্যাখ্যা করেন। সুনামগঞ্জ জেলা দুর্যোগ ব্যবস্থাপনা পরিকল্পনা বিষয়ক সেশন পরিচালনা করেন মাস্টার ট্রেনার মো. ফজলুল হক। জেলা দুর্যোগ ব্যবস্থাপনা কমিটির সদস্যবৃন্দের কার্যকরী মতামতের ভিত্তিতে পরিকল্পনায় প্রয়োজনীয় সংযোজন বিয়োজনের মাধ্যমে দুর্যোগ ব্যবস্থাপনা পরিকল্পনা চূড়ান্ত করা হয়। উল্লিখিত আলোচনায় বিভিন্ন সরকারি-বেসরকারি সংস্থা থেকে আগত প্রতিনিধিগণ তাদের অভিজ্ঞতা বিনিময় করেন। প্রধান অতিথি অতিরিক্ত জেলা প্রশাসক (সার্বিক) দেবজিৎ সিংহ তার বক্তব্যে বলেন, দুর্যোগ ব্যবস্থাপনা পরিকল্পনার লক্ষ্যমাত্রা বাস্তবতার নিরিখে নির্ধারণ করা জরুরি যা বাস্তবায়নযোগ্য এবং জেলার দুর্যোগ ঝুঁকিহ্রাসকরণে গুরুত্বপূর্ণ ভূমিকা পালন করবে। সভার সভাপতি জেলা ত্রাণ ও পুনর্বাসন কর্মকর্তা মো. রাজিব আহমদ তার সমাপনী বক্তব্যে দুর্যোগ ব্যবস্থাপনা পরিকল্পনা প্রণয়ন করায় সুনামগঞ্জ জেলা দুর্যোগ ব্যবস্থাপনা কমিটির সদস্যবৃন্দ, ভার্ড ও সিডিএমপি'কে ধন্যবাদ জানান এবং তাদের প্রতি কৃতজ্ঞতা প্রকাশ করেন।

Coordinated by

VARD Voluntary Association for Rural Development

House # 554 (3rd & 5th floor), Road # 09, Baitul Aman Housing
Society, Adabor, P.O Box No- 10059 , (Mohammedpur),
Dhaka-1207, Bangladesh
Tel: 880-2-9133590, 9124410 Fax: 880-2-9125215
Email : vardho@vardbd.org, Web: www.vardbd.org